FY 2026

Pavement Management Summary

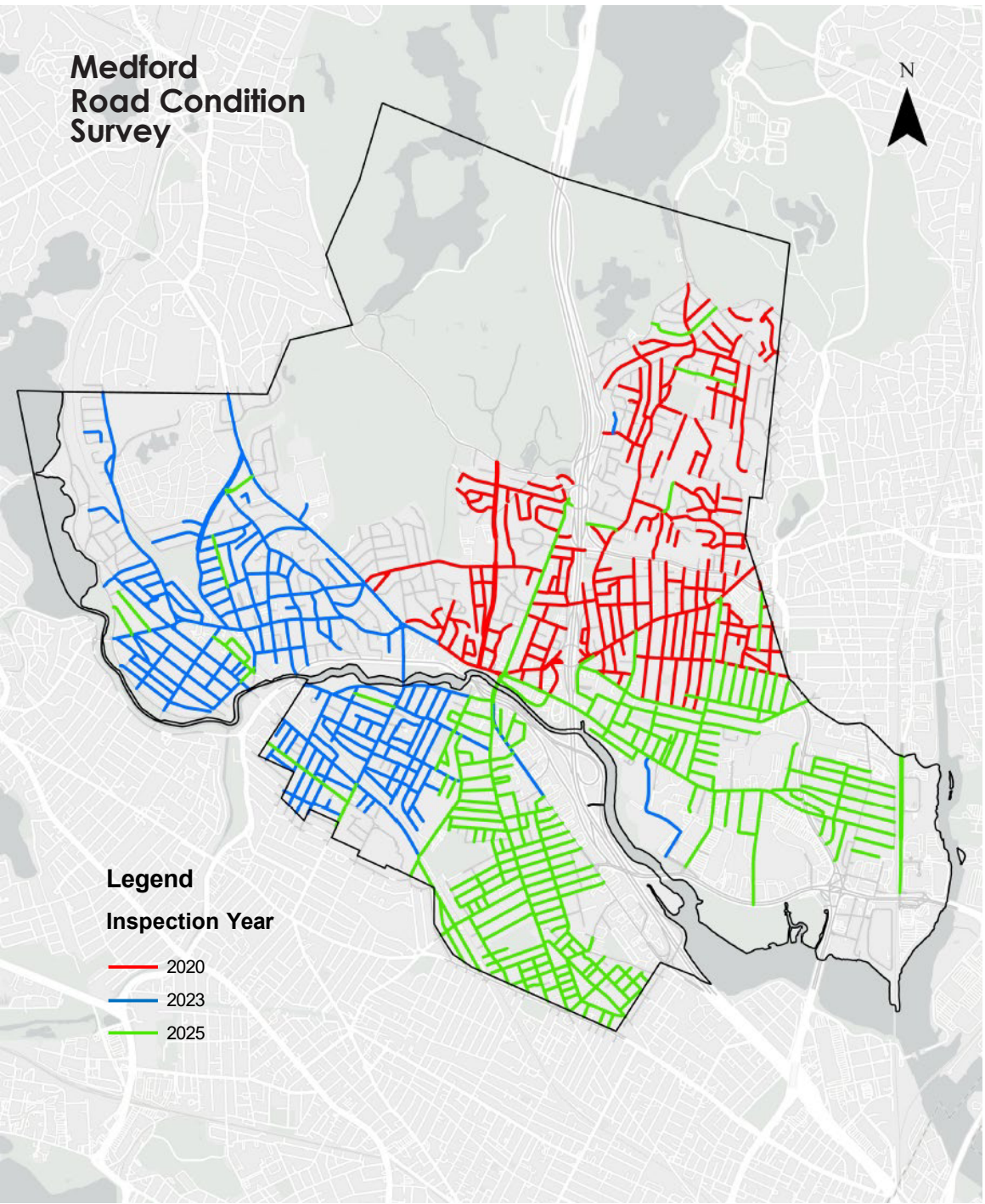

Prepared for:

City of Medford Department of Public Works

Owen Wartella, PE, CPESC, LEED
City Engineer

Prepared by:

Stantec

45 Blue Sky Drive, 3rd Floor
Burlington, MA 01803

Existing Conditions

Medford's roadway network is comprised of 94.2 public road miles.

Since implementing its Pavement Management System (PMS) in 2021, Stantec has been working with the City in providing new pavement condition surveys and updating its Pavement Management System. In December of 2025, Stantec completed a re-survey of approximately 39% (36.7 miles) of the City's public roadway network. For this surveyed area Stantec determined today's average road network Pavement Condition Index (PCI), developed a roadway repair backlog, and modeled four (4) future funding scenarios based on today's estimated construction costs.

Stantec identified 572 public-accepted pavement segments and determined the City's average road network PCI in December 2025 was a 49.7, placing Medford's typical road conditions in the middle of the Preventative Maintenance treatment band (PCI range from 43 to 61), as seen to the right.



Dexter St from City Limit to Joseph St

Current PCI Distribution
in Miles By Treatment Band

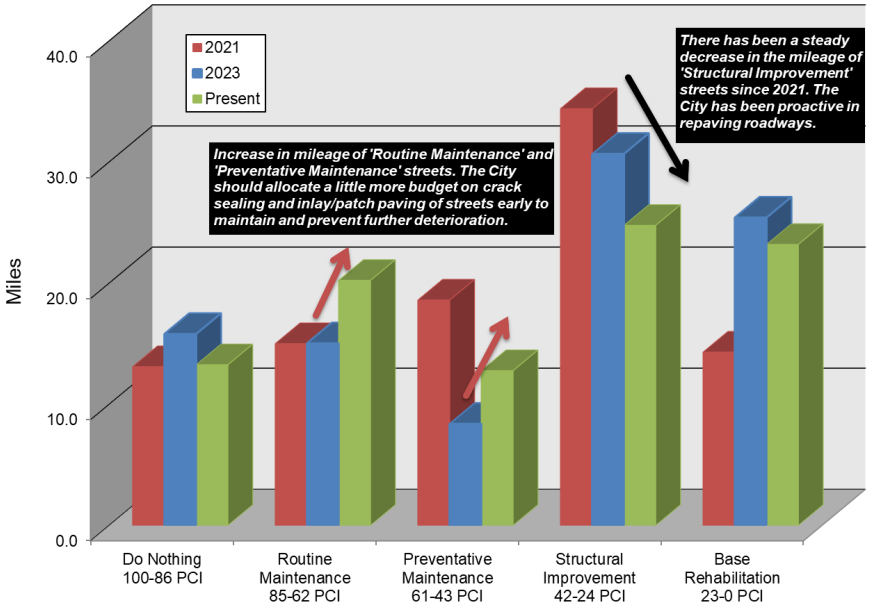

Current Backlog

of Outstanding Repairs ($67,295,066)

The backlog is defined as the cost of repairing all the roads within one year and bringing the average PCI to a near perfect 100. Backlog is a "snapshot" or relative measure of outstanding repair work. The backlog not only represents how far behind Medford's roadway network is in terms of its present physical condition, but it's cost value also serves as a benchmark to measure the impact of various funding scenarios. The current backlog offers a basis for comparison to future and/or past year's backlog(s). Backlog dollars account for the pavement structure only; they do not include related repair costs for drainage, sidewalk, curbing, signals, or signs. Medford's backlog as of December 2025 is $67,295,066. The figure to the right summarizes the backlog repair costs by PCI treatment bands for the last five years.

Current Backlog Distribution
By Treatment Dollars

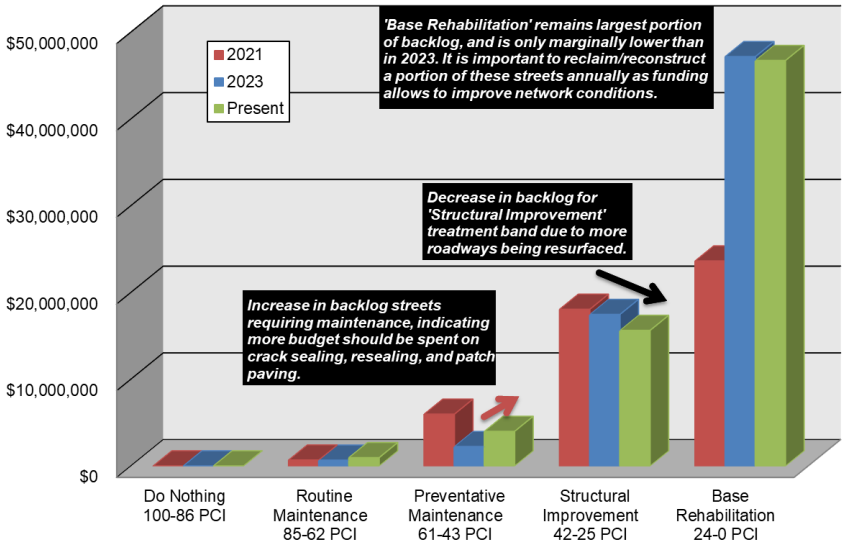

Budget Analysis

Using the City's pavement management data, Stantec modeled four, five-year future funding scenarios

The analysis software of the PMS is where financial determinations and projections are made. Consideration is given to the required budget, by repair type, based on previously supplied information from meetings with DPW and Stantec, for overall desired roadway network conditions. Various scenarios were analyzed to measure the effects of alternative funding levels and to determine the funding needed to avoid deteriorating pavement conditions. Today's backlog cost and future funding scenarios are based on Medford's current unit bid prices for roadway construction.

Using the City's pavement management software, Stantec modeled three (3) five-year future funding scenarios, and one (1) 10-year future funding scenario:

1. $0 per year for 5 years
2. $3,500,000 per year for 5 years
3. $6,000,000 per year for 5 years
4. $9,500,000 per year for first 5 years, then $3,000,000 for next 5 years, for a total of 10 years

Each scenario, as depicted in the line charts on the right, results in a projected average network PCI and backlog. All scenarios incorporate a 4.0% annual inflation rate. Therefore, where the annual road appropriation appears to remain level, it actually represents a net budget decrease due to the impact of inflation.

The five-year $0 per year scenario represents a worst-case event, as seen by the blue line, that shows the backlog increasing significantly to $130,704,798 while the network average PCI dramatically decreases to 36.1, in the year 2030. This scenario sees the network drop from "fair" to "poor" condition, while creating an unsustainable future backlog.

An equilibrium funding scenario was analyzed. This five-year $3,500,000 per year scenario, as seen by the red line, shows the backlog increasing to $90,973,392 while the network average PCI increases to 54.0, in the year 2030. This scenario maintains the network at "fair" condition, while increasing the future backlog.

Next, a five-year $6,000,000 per year scenario was evaluated as the minimum funding required to stay the course of improving city-wide conditions and reducing the backlog to a more sustainable level for the future. As shown by the green line, the backlog slightly increases to $72,365,140 and the network average PCI increases to 63.1, in the year 2030. This budget nearly brings the network to a "good" condition.

Finally, a front-loaded 10-year scenario was evaluated. Over the course of 10 years, this scenario looks to invest heavily at a rate of $9,500,000 per year for the first five years to aggressively improve roadways, then decrease funding to $3,000,000 per year for the next five years to maintain conditions. As seen by the purple line, the backlog decreases dramatically to $38,459,659, and the PCI increases substantially to 80.6 by the year 2035. This budget brings the network to "good" conditions at five years and maintains those conditions throughout the following five years.

Future Backlog Projection

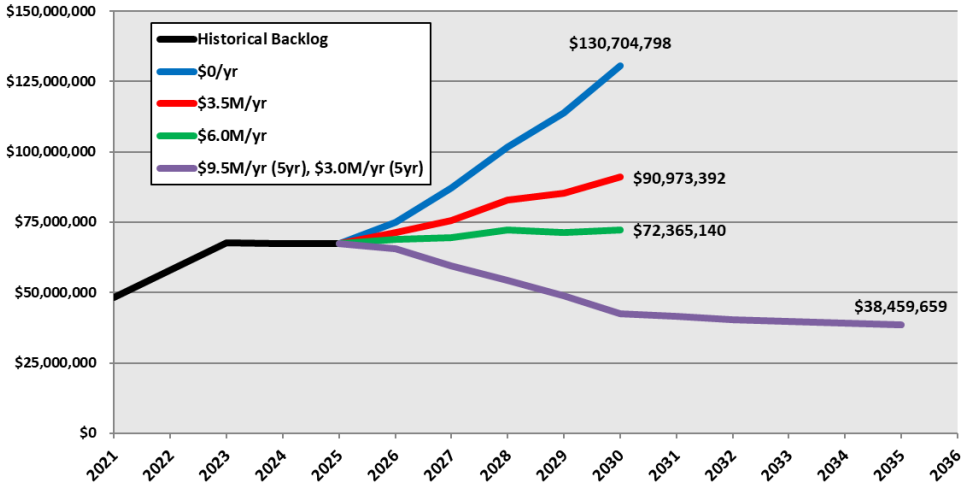

Future PCI Projection

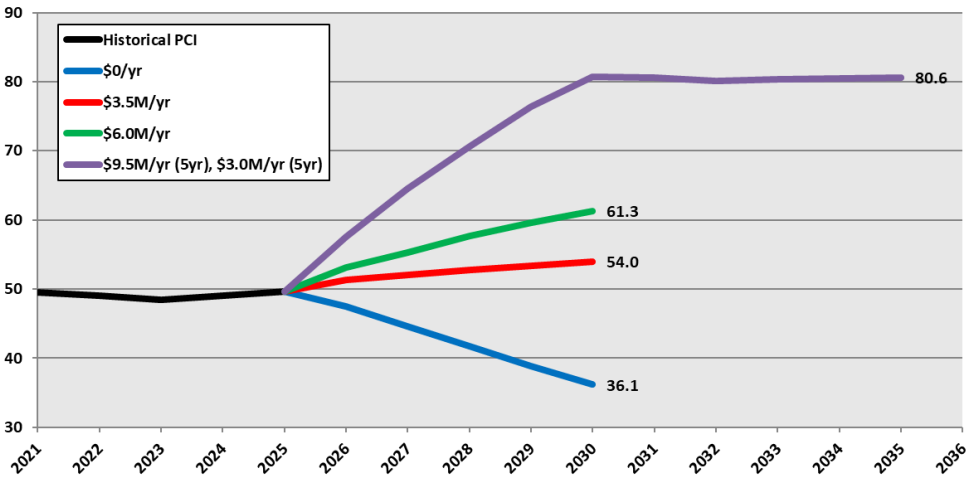

Concluding Remarks

Over the past several years, the City of Medford has maintained relatively stable average roadway conditions, reflecting a continued shift toward a more proactive pavement management strategy. While the City currently allocates funding through a balanced mix of preservation and capital repair projects, substantially increased investment will be necessary to sustain existing conditions and improve overall citywide pavement performance. Previous studies have demonstrated that communities with higher average Pavement Condition Index (PCI) values typically experience lower long-term annual roadway repair costs.

Since the inception of Medford's pavement management program, the City's average PCI has increased by 1.2 points, and the overall roadway backlog has remained relatively stable. However, the PCI distribution indicates a high proportion of roadway mileage within the "Structural Improvement" PCI range, which is trending toward more costly repair category. Additionally, more than two-thirds of the City's current roadway backlog, measured by total dollar value, falls within the "Base Rehabilitation" category. These signs underscore the need for more aggressive funding and programming of capital projects to prevent further deterioration.

To address existing deficiencies and near-term needs, it is recommended that the City implement a consistent annual pavement management program with a minimum investment of $6.0 million per year over the next three years. The City should also consider an early, front-loaded funding strategy, in which a larger investment of $9.5 million per year is made during the first five years of a ten-year program, followed by a return to historical funding levels of $3.0 million per year over the remaining five years. This approach would help reduce the backlog more effectively while improving long-term pavement performance and cost benefit.

PCI Histogram

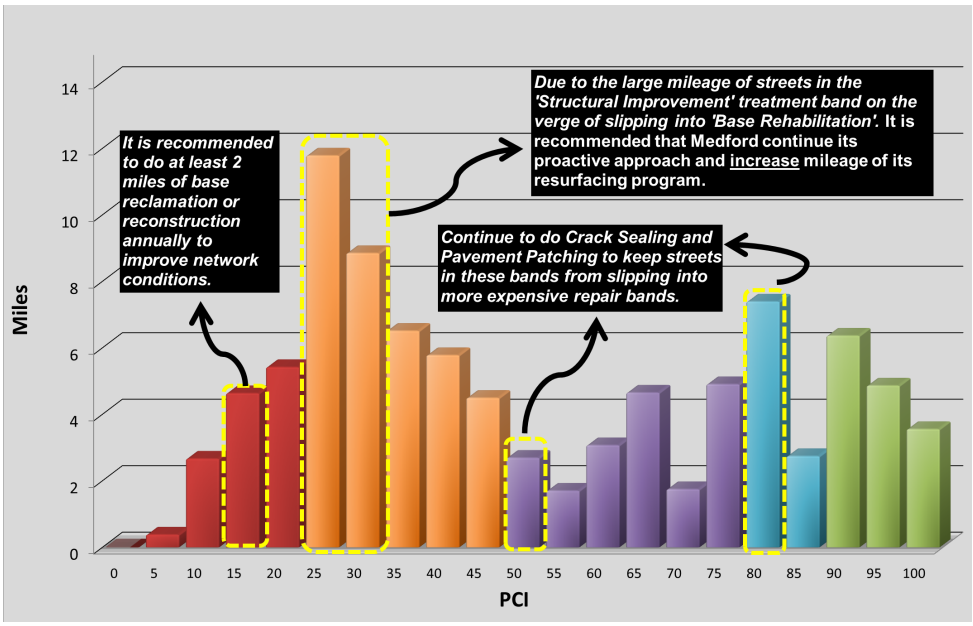

2025 PCI Treatment Conditions

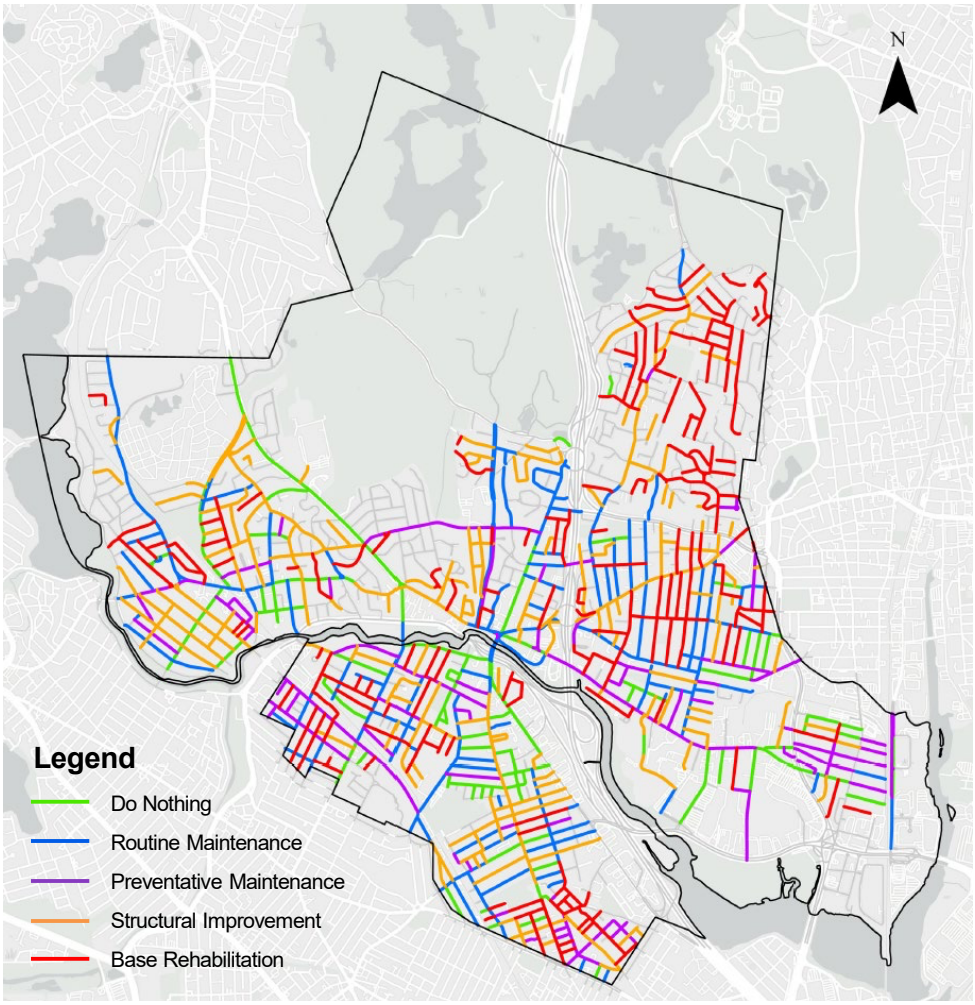

FY 2026
Sidewalk & Ramp Management Summary

Stantec

Sidewalk Conditions

A total of 72 out of 2,664 block-to-block sidewalk segments were re-inspected (5 sidewalk miles) in FY2026.

For each sidewalk segment Stantec quantified the sidewalk conditions into sidewalk condition bands. A sidewalk condition index or SCI was established to categorize sidewalk conditions into a repair strategy scheme. This index is based on a 0 to 100 scale which is calculated using count of Hard Obstructions, Tree Root Damage, Curb conditions, and Visual Sidewalk Condition. Below is the formula used to calculate an SCI value:

SCI = 100 – (Hard Obstruction Score + Tree Root Score + Distress Score + Curb Condition Score + Visual SCI Score)/(Highest Total Score)

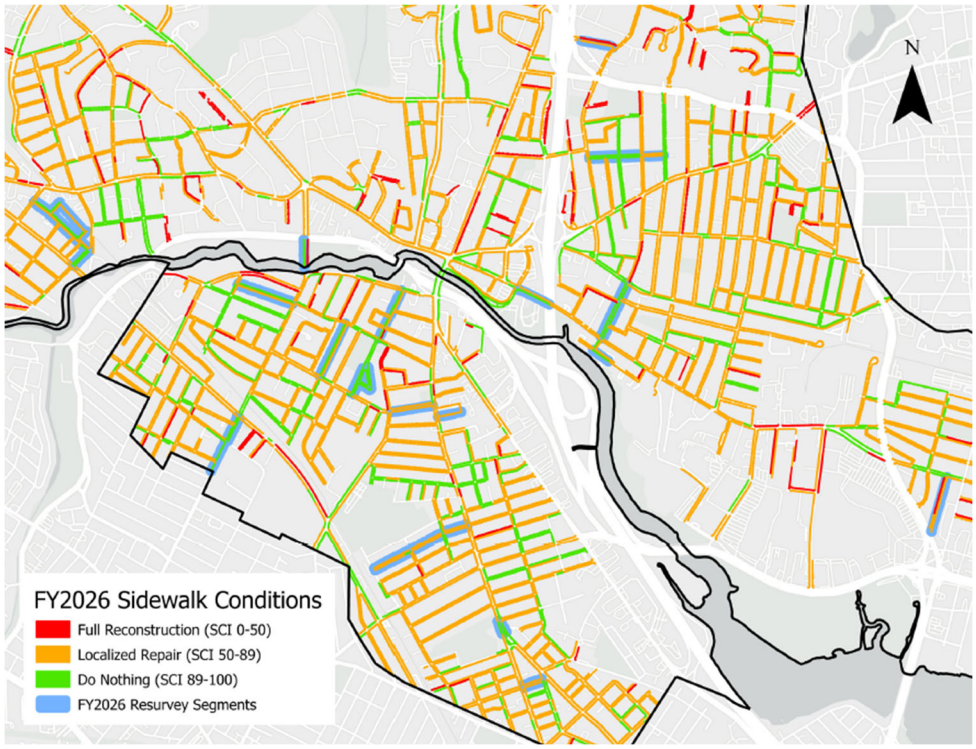

The current network average SCI for sidewalks in Medford is 78.2 points. This is an increase of 1.4 points from 2024's average SCI of 76.8 points.

Stantec categorized individual segments into three treatment repair bands, shown on the map to the right:

- 0 - 50 = Full Replacement/ Reconstruction
- 50-89 = Localized Repair/ Panel Replacement
- 89-100 = Do Nothing

Below is a chart comparing current and past sidewalk conditions.

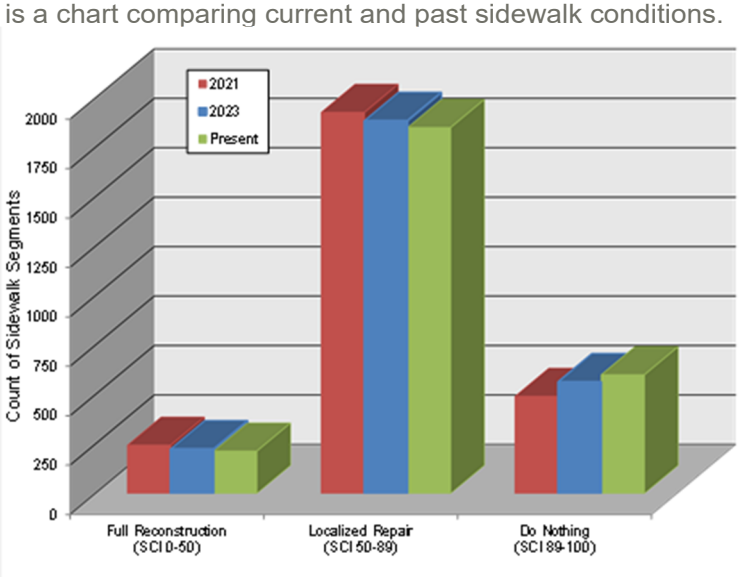

As illustrated in the sidewalk conditions chart above, network conditions have been improving since the initial assessment in 2021. This indicates that the City has done good work maintaining its sidewalks and keeping up with repairs. In addition, the City has made the appropriate investment in neighborhood sidewalk reconstruction.

Sidewalk Backlog

Backlog is defined as the cost of repairing all sidewalks, localized repair and full reconstruction, within one year bringing the sidewalk network to a near perfect condition. The backlog not only represents how far behind Medford is in terms of its condition, but it also provides a comparison of future and/or past year's backlog(s) to determine if the City is improving sidewalk conditions or falling behind.

The City's current sidewalk backlog is $28,462,155. This is a decrease from the backlog in 2024, which was $29,862,921.

The table below shows the current unit costs used to determine backlog.

Sidewalk Material	FY2026 Unit Cost
Portland Cement	$19.5 per SF
Bituminous	$16 per SF
Brick	$35.5 per SF
Portland Cement w/ Brick Accent	$27 per SF

FY 2026
Sidewalk & Ramp Management Summary

Ramp Conditions

A total of 80 out of 2,878 ramps were re-inspected and 8 new ramps were inventoried in the City of Medford in FY2026. Along with general ramp attributes, Stantec collected specific attributes to determine the likely compliance of each ramp.

Of the 88 ramps which were assessed, 26 of these ramps had an insufficient Detectable Warning Panel (DWP) width. This is where the DWP does not extend to within two inches of the edge of the ramp threshold. To the right is a picture of a DWP width issue on Main St and Willard Ave intersection.

Of the 2,886 city-wide ramps, 563 are “missing” ramps which hinder accessibility greatly. These include situations where driveways act as ramps, sidewalks end abruptly with no ramp, or crosswalks lead directly into a curb.

Ramp with insufficient DWP width at the intersection of Main St and Willard Ave

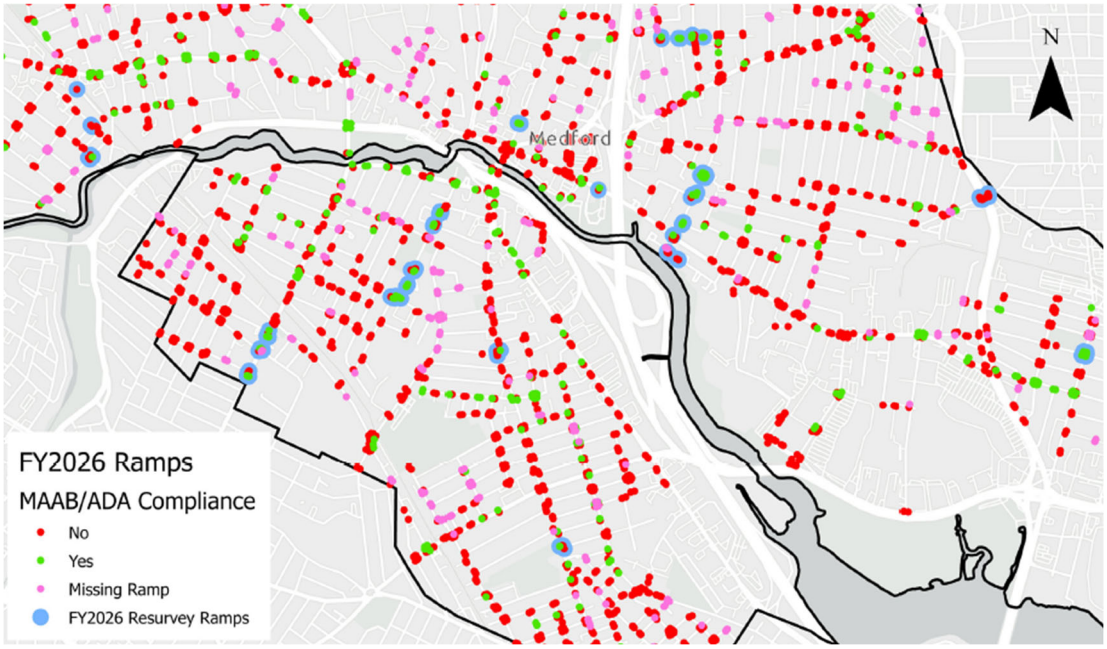

As of today, 389 ramps are MAAB/ADA compliant, while 1,934 ramps are non-compliant (excluding missing ramps). The map to the left shows the locations of the compliant ramps, non-compliant ramps, and missing ramps surveyed.

Of the 2,886 city-wide ramps, approximately 83% of ramps (excluding missing ramps) are likely not MAAB/ADA compliant. This is an improvement from 2024, in which 87% of ramps were deemed to be likely not MAAB/ADA compliant.

Conclusion

The overall sidewalk network in the City of Medford is in good to fair condition. As outlined in the Sidewalk Conditions and Sidewalk Backlog sections, the overall sidewalk network conditions have improved, indicating the City has performed necessary maintenance or reconstruction keeping up with its sidewalk repairs.

Stantec recommends that the City continue to implement a baseline of $2.5M to maintain current network conditions. Asset management is an important process that requires the long-term support and commitment from City practitioners and decision-makers to maintain the asset management database. This database system serves as a valuable tool to the City in their proactive approach to managing sidewalk and ramp assets.

3-Year Pavement Plan

Plan Year	Street	From	To	Length	Width	PCI	NPR	Plan Activity	Plan Cost
2026	CLIFTON_STREET_0000010130	END	LAWRENCE ROAD	361	22	4.7	47.7	(BR) Recon/Reclaim Local	$ 114,761
2026	DOONAN_STREET_0000015520	HELD CIRCLE	CLEMATIS ROAD	1719	34	4.9	47.5	(BR) Recon/Reclaim Local	$ 844,538
2026	DOONAN_STREET_0000015560	CLEMATIS ROAD	HIGHLAND TERRACE	753	34	6.0	47.0	(BR) Recon/Reclaim Local	$ 369,946
2026	EAST_BORDER_CIRCLE_0000015650	END	EAST BORDER ROAD	590	30	4.2	47.9	(BR) Recon/Reclaim Local	$ 255,763
2026	HALE_AVENUE_0000000410	MEDFORD STREET	BOW STREET	354	26	4.9	47.5	(BR) Recon/Reclaim Local	$ 132,997
2026	HILLSDALE_ROAD_0000004120	CAPEN STREET	BOSTON AVENUE	510	28	2.3	48.9	(BR) Recon/Reclaim Local	$ 206,344
2026	LUND_ROAD_0000015240	WATERVALE ROAD	GROVER ROAD	745	33	5.4	47.3	(BR) Recon/Reclaim Local	$ 355,250
2026	PALMER_STREET_0000015700	CLEMATIS ROAD	PARK AVENUE	763	24	2.0	49.0	(BR) Recon/Reclaim Local	$ 264,606
2026	PORTER_ROAD_0000010460	GOVERNORS AVENUE	BRADLEE ROAD	278	26	4.5	47.8	(BR) Recon/Reclaim Local	$ 104,444
2026	ST._MARY_STREET_0000014370	FELLSWAY WEST	CITY LIMIT	191	34	0.0	50.0	(BR) Recon/Reclaim Local	$ 93,838
2026	UPTON_TERRACE_0000010030	END	BREWSTER ROAD	189	24	2.2	48.9	(BR) Recon/Reclaim Local	$ 65,545
2026	VICTOR_STREET_0000015580	HIGHLAND AVENUE	CITY LIMIT	363	24	1.9	49.0	(BR) Recon/Reclaim Local	$ 125,887
2026	VISTA_AVENUE_0000014850	FERN ROAD	FELLS AVENUE	186	18	21.5	39.3	(BR) Recon/Reclaim Local	$ 48,378
2026	WASON_STREET_0000016010	FULTON STREET	HIGHLAND AVENUE	720	16	4.6	47.7	(BR) Recon/Reclaim Local	$ 166,463
2026	WELLINGTON_ROAD_0000011500	FELLSWAY	RIVERSIDE AVENUE	905	26	5.4	47.3	(BR) Recon/Reclaim Local	$ 340,006
2026	SCOTT_STREET_0000016130	SAUNDERS STREET	END	222	24	52.9	23.6	(PM) Pavement Patching	$ 9,002
2026	BOWER_STREET_0000006390	HARVARD AVENUE	CANAL STREET	1225	24	44.1	28.0	(PM) Travel Lane 2" Mill & Overlay	$ 71,533
2026	SANGER_STREET_0000000570	EDWARD STREET	END	532	26	41.9	29.1	(PM) Travel Lane 2" Mill & Overlay	$ 33,655
2026	SHERMAN_STREET_0000006050	HIGH STREET	JEROME STREET	724	26	43.3	28.4	(PM) Travel Lane 2" Mill & Overlay	$ 45,801
2026	WEBSTER_STREET_0000010360	BROOKSIDE PARKWAY	FULTON STREET	648	26	44.3	27.9	(PM) Travel Lane 2" Mill & Overlay	$ 40,993
2026	WEST_STREET_0000002910	COTTING STREET	WINTHROP STREET	1537	33	44.1	27.9	(PM) Travel Lane 2" Mill & Overlay	$ 123,409
2026	BRADLEE_ROAD_0000010490	HIGH STREET	180' N OF PORTER ROAD	606	24	63.2	18.4	(RM) Crack Seal	$ 4,915
2026	CENTRAL_AVENUE_0000012760	SPRING STREET	KENMERE ROAD	1453	33	64.9	17.5	(RM) Crack Seal	$ 16,203
2026	COURT_STREET_0000013380	SALEM STREET	TAINTER STREET	759	18	62.6	18.7	(RM) Crack Seal	$ 4,617
2026	COURT_STREET_0000013390	TAINTER STREET	BROGAN ROAD	592	18	70.7	14.6	(RM) Crack Seal	$ 3,601
2026	FOURTH_STREET_0000011850	MIDDLESEX AVENUE	CRADOCK AVENUE	759	26	61.2	19.4	(RM) Crack Seal	$ 6,669
2026	GLENWOOD_AVENUE_0000012320	SPRING STREET	END	439	26	69.5	15.3	(RM) Crack Seal	$ 3,857
2026	GRANT_AVENUE_0000013910	WASHINGTON STREET	SALEM STREET	2392	20	64.9	17.6	(RM) Crack Seal	$ 16,167
2026	GREENLEAF_AVENUE_0000003450	BURGET AVENUE	HUME AVENUE	227	26	61.4	19.3	(RM) Crack Seal	$ 1,994
2026	HILLSDALE_ROAD_0000004090	UPLAND ROAD	TESLA AVENUE	269	28	63.5	18.3	(RM) Crack Seal	$ 2,545
2026	LAWRENCE_STREET_0000012580	SHERIDAN AVENUE	SPRING STREET	487	26	62.0	19.0	(RM) Crack Seal	$ 4,279
2026	LINWOOD_STREET_0000014320	MALDEN STREET	EMERALD STREET	449	24	66.5	16.8	(RM) Crack Seal	$ 3,642
2026	MAIN_STREET_0000002480	MYSTIC VALLEY PARKWAY	FOREST STREET	649	36	67.1	16.4	(RM) Crack Seal	$ 7,895
2026	MARTIN_STREET_0000003090	END	WINTHROP STREET	685	26	70.2	14.9	(RM) Crack Seal	$ 6,019
2026	MCDONALD_ROAD_0000011580	FELLSWAY	RIVERSIDE AVENUE	428	20	64.8	17.6	(RM) Crack Seal	$ 2,893
2026	MEACHAM_STREET_0000002530	CITY LIMIT	JOSEPH STREET	54	26	77.4	11.3	(RM) Crack Seal	$ 474
2026	PARIS_STREET_0000013660	SALEM STREET	FELLSWAY WEST	1382	26	66.5	16.8	(RM) Crack Seal	$ 12,143
2026	RICE_AVENUE_0000016720	CODDING AVENUE	WILLIS AVENUE	408	25	62.7	18.6	(RM) Crack Seal	$ 3,447
2026	ROOSEVELT_ROAD_0000010190	FOREST STREET	FOREST STREET	1467	34	65.7	17.2	(RM) Crack Seal	$ 16,855
2026	SHERWOOD_ROAD_0000010050	GOVERNORS AVENUE	MASSACHUSETTS AVENUE	513	24	63.6	18.2	(RM) Crack Seal	$ 4,161
2026	SPRAGUE_COURT_0000016731	CUSHING STREET	END	147	16	61.6	19.2	(RM) Crack Seal	$ 795
2026	STANLEY_AVENUE_0000001100	COLLEGE AVENUE	MAIN STREET	1072	27	62.2	18.9	(RM) Crack Seal	$ 9,781
2026	STEARNS_AVENUE_0000001110	COLLEGE AVENUE	MAIN STREET	883	26	66.2	16.9	(RM) Crack Seal	$ 7,758
2026	VASSAR_STREET_0000001220	WELLESLEY STREET	BUZZELL LANE	279	24	66.8	16.6	(RM) Crack Seal	$ 2,263
2026	WILLARD_AVENUE_0000000210	MAIN STREET	WILLIS AVENUE	658	26	61.1	19.5	(RM) Crack Seal	$ 5,781
2026	WINTHROP_STREET_0000005650	BOSTON AVENUE	MYSTIC VALLEY PARKWAY	3106	24	66.8	16.6	(RM) Crack Seal	$ 25,191
2026	ALFRED_STREET_0000001540	CITY LIMIT	NEWBERN AVENUE	679	30	25.8	37.1	(SI) 2" Mill & Overlay Local	$ 77,097
2026	ALMONT_STREET_0000013750	SALEM STREET	FELLSWAY WEST	1221	24	24.2	37.9	(SI) 2" Mill & Overlay Local	$ 110,910
2026	BILLINGS_AVENUE_0000000900	WILLIS AVENUE	MYSTIC AVENUE	628	27	24.1	38.0	(SI) 2" Mill & Overlay Local	$ 64,175
2026	BOWDOIN_STREET_0000000820	COLBY STREET	MAIN STREET	1622	26	25.5	37.2	(SI) 2" Mill & Overlay Local	$ 159,613
2026	BROOKS_PARK_0000002690	MAIN STREET	MAIN STREET	798	32	25.4	37.3	(SI) 2" Mill & Overlay Local	$ 96,649
2026	BURGET_AVENUE_0000004390	END	GEORGE STREET	1726	27	23.4	38.3	(SI) 2" Mill & Overlay Local	$ 176,380
2026	BUTLER_STREET_0000016210	END	FOSS STREET	428	25	25.6	37.2	(SI) 2" Mill & Overlay Local	$ 40,498
2026	CEDAR_CLIFF_TERRACE_0000015000	FELLSWAY WEST	END	302	24	23.9	38.0	(SI) 2" Mill & Overlay Local	$ 27,432
2026	CRESCENT_STREET_0000002040	HANCOCK STREET	MYSTIC AVENUE	440	26	25.9	37.1	(SI) 2" Mill & Overlay Local	$ 43,298
2026	FERN_ROAD_0000015160	VISTA AVENUE	WATERVALE ROAD	721	26	24.3	37.9	(SI) 2" Mill & Overlay Local	$ 70,950
2026	FOUNTAIN_STREET_0000013160	END (S)	WATER STREET	572	18	25.1	37.4	(SI) 2" Mill & Overlay Local	$ 38,968
2026	HAMLIN_AVENUE_0000012290	SPRING STREET	END	545	26	25.7	37.2	(SI) 2" Mill & Overlay Local	$ 53,631
2026	HILLSIDE_AVENUE_0000009480	HIGH STREET	END	563	26	23.8	38.1	(SI) 2" Mill & Overlay Local	$ 55,402

3-Year Pavement Plan

Plan Year	Street	From	To	Length	Width	PCI	NPR	Plan Activity	Plan Cost
2026	LOOKOUT_ROAD_0000015010	END	VISTA AVENUE	423	24	23.8	38.1	(SI) 2" Mill & Overlay Local	$ 38,423
2026	MADISON_STREET_0000007880	PLAYSTEAD ROAD	BROOKS STREET	1074	26	25.4	37.3	(SI) 2" Mill & Overlay Local	$ 105,687
2026	MAPLE_AVENUE_0000004710	SUMMER STREET	SOUTH STREET	722	22	24.9	37.5	(SI) 2" Mill & Overlay Local	$ 60,118
2026	MAYNARD_STREET_0000013100	ALMONT STREET	CHERRY STREET	380	26	24.8	37.6	(SI) 2" Mill & Overlay Local	$ 37,394
2026	MITCHELL_AVENUE_0000015450	TRAINER AVENUE	590 FT N OF TRAINER AVENUE	590	22	25.5	37.3	(SI) 2" Mill & Overlay Local	$ 49,127
2026	OSBORNE_ROAD_0000007700	WOBURN STREET	WINTHROP STREET	879	33	25.8	37.1	(SI) 2" Mill & Overlay Local	$ 109,786
2026	PILGRIM_ROAD_0000009450	POWDER HOUSE ROAD	END	536	26	24.0	38.0	(SI) 2" Mill & Overlay Local	$ 52,745
2026	ROCKWELL_AVENUE_0000012060	END	RIVERSIDE AVENUE	647	24	24.5	37.8	(SI) 2" Mill & Overlay Local	$ 58,771
2026	SAMSON_ROAD_0000010010	HUTCHINS ROAD	GOVERNORS AVENUE	730	30	24.4	37.8	(SI) 2" Mill & Overlay Local	$ 82,887
2026	SECOND_STREET_0000011750	BRADBURY AVENUE	MIDDLESEX AVENUE	571	24	25.6	37.2	(SI) 2" Mill & Overlay Local	$ 51,867
2026	SHARON_STREET_0000006070	FAIRFIELD STREET	ARLINGTON STREET	1675	27	24.3	37.8	(SI) 2" Mill & Overlay Local	$ 171,168
2026	SHERMAN_PLACE_0000012300	SPRING STREET	END	518	24	22.6	38.7	(SI) 2" Mill & Overlay Local	$ 47,053
2026	VALLEY_ROAD_0000015020	END	VISTA AVENUE	343	24	25.5	37.3	(SI) 2" Mill & Overlay Local	$ 31,157
2026	VINE_STREET_0000013260	FRANKLIN STREET	SALEM STREET	630	18	25.6	37.2	(SI) 2" Mill & Overlay Local	$ 42,920
2026	WALTER_STREET_0000010270	WOODROW AVENUE	CITY LIMIT	431	26	25.7	37.1	(SI) 2" Mill & Overlay Local	$ 42,413
									$ 5,983,623
2027	ELLIS_AVENUE_0000000655	CODDING AVENUE	WILLIS AVENUE	239	26	5.5	47.2	(BR) Recon/Reclaim Collector	$ 100,634
2027	CEDAR_ROAD_0000015290	LUND ROAD	CITY LIMIT	568	18	4.2	47.9	(BR) Recon/Reclaim Local	$ 153,645
2027	CLEVELAND_STREET_0000015680	MANGLES STREET	BELLE AVENUE	853	26	4.4	47.8	(BR) Recon/Reclaim Local	$ 333,288
2027	GARFIELD_AVENUE_0000013780	CENTRAL AVENUE	SALEM STREET	1002	26	5.8	47.1	(BR) Recon/Reclaim Local	$ 391,506
2027	GASTON_STREET_0000016080	FULTON STREET	HAINES STREET	553	22	4.4	47.8	(BR) Recon/Reclaim Local	$ 182,829
2027	GORHAM_ROAD_0000007870	PLAYSTEAD ROAD	WARREN STREET	580	26	7.1	46.5	(BR) Recon/Reclaim Local	$ 226,620
2027	MCCORMACK_AVENUE_0000016700	422 FT S OF LILA AVENUE	LILA AVENUE	422	26	4.9	47.5	(BR) Recon/Reclaim Local	$ 164,886
2027	MORGAN_AVENUE_0000000250	MEDFORD STREET	350' E OF WINCHESTER STREET	793	28	6.5	46.7	(BR) Recon/Reclaim Local	$ 333,679
2027	NATHANIEL_ROAD_0000015390	CEDAR ROAD	TAMAR DRIVE	762	30	4.9	47.5	(BR) Recon/Reclaim Local	$ 343,537
2027	OAK_ROAD_0000015340	HICKORY AVENUE	WATERVALE ROAD	376	26	5.7	47.1	(BR) Recon/Reclaim Local	$ 146,913
2027	RALPH_STREET_0000015730	BELLE AVENUE	PARK AVENUE	535	24	6.9	46.5	(BR) Recon/Reclaim Local	$ 192,958
2027	SHAPLEY_AVENUE_0000000420	MEDFORD STREET	BOW STREET	355	27	4.6	47.7	(BR) Recon/Reclaim Local	$ 144,042
2027	SUMNER_AVENUE_0000002620	HICKS AVENUE	LIBERTY AVENUE	311	26	4.8	47.6	(BR) Recon/Reclaim Local	$ 121,515
2027	TAMAR_DRIVE_0000015400	CEDAR ROAD	WINSLOW AVENUE	1417	30	3.8	48.1	(BR) Recon/Reclaim Local	$ 638,835
2027	CHARNWOOD_ROAD_0000003490	WINTHROP STREET	BROOKINGS STREET	911	24	43.0	28.5	(PM) Travel Lane 2" Mill & Overlay	$ 55,325
2027	LINCOLN_STREET_0000005960	HAWTHORN STREET	HARVARD AVENUE	1242	26	43.0	28.5	(PM) Travel Lane 2" Mill & Overlay	$ 81,712
2027	PINKHAM_ROAD_0000001400	CAPEN STREET	BOSTON AVENUE	585	26	43.0	28.5	(PM) Travel Lane 2" Mill & Overlay	$ 38,488
2027	RIVERSIDE_AVENUE_0000005140	ROSS STREET	COMMERCIAL STREET	1115	31	44.4	27.8	(PM) Travel Lane 2" Mill & Overlay	$ 87,464
2027	SECOND_STREET_0000011720	SYDNEY STREET	HENLEY STREET	235	24	44.1	28.0	(PM) Travel Lane 2" Mill & Overlay	$ 14,272
2027	ST. JAMES_ROAD_0000011870	MASSACHUSSETTS ROUTE 28	RIVERSIDE AVENUE	557	31	43.6	28.2	(PM) Travel Lane 2" Mill & Overlay	$ 43,693
2027	COLLEGE_AVENUE_0000004620	CITY LIMIT	SUMMER STREET	3561	38	65.1	17.4	(RM) Crack Seal	$ 47,557
2027	DUDLEY_STREET_0000013630	WASHINGTON STREET	SALEM STREET	1739	30	67.3	16.4	(RM) Crack Seal	$ 18,335
2027	EMERSON_STREET_0000016540	WALNUT ST	MAIN ST	665	26	67.7	16.1	(RM) Crack Seal	$ 6,077
2027	FOREST_STREET_0000010541	250' N OF WOODROW AVENUE	END OF DIVIDED	2175	38	67.6	16.2	(RM) Crack Seal	$ 29,047
2027	FULTON_STREET_0000013310	LEWIS STREET	FELLSWAY WEST	985	26	67.0	16.5	(RM) Crack Seal	$ 9,001
2027	GROVE_STREET_0000007300	141 FT N OF SALTONSTALL ROAD	GROVE STREET	775	26	67.9	16.1	(RM) Crack Seal	$ 7,082
2027	GROVE_STREET_0000007330	GROVE STREET	CITY LIMIT	2005	26	63.7	18.1	(RM) Crack Seal	$ 18,321
2027	MAIN_STREET_0000002470	THOMAS STREET	MYSTIC AVENUE	336	36	69.4	15.3	(RM) Crack Seal	$ 4,251
2027	MARION_STREET_0000000190	WINCHESTER STREET	MAIN STREET	1301	27	69.0	15.5	(RM) Crack Seal	$ 12,345
2027	RIVERS_EDGE_DRIVE_0000011410	CORPORATION WAY	START OF DIVIDED	1167	26	66.3	16.8	(RM) Crack Seal	$ 10,664
2027	WARNER_STREET_0000000020	CITY LIMIT	BOSTON AVENUE	379	38	67.6	16.2	(RM) Crack Seal	$ 5,062
2027	YALE_STREET_0000000710	RADCLIFFE STREET	MAIN STREET	897	26	68.7	15.7	(RM) Crack Seal	$ 8,196
2027	BREWSTER_ROAD_0000010040	UPTON TERRACE	GOVERNORS AVENUE	784	24	25.6	37.2	(SI) 2" Mill & Overlay Local	$ 74,064
2027	CEDAR_ROAD_0000009590	SUMMIT ROAD	GOVERNORS AVENUE	530	18	24.7	37.6	(SI) 2" Mill & Overlay Local	$ 37,551
2027	CIRCUIT_ROAD_0000010170	MASSACHUSETTS AVENUE	SHERWOOD ROAD	1337	26	26.3	36.9	(SI) 2" Mill & Overlay Local	$ 136,830
2027	CLEWLEY_ROAD_0000007820	WARREN STREET	CENTURY STREET	878	34	24.6	37.7	(SI) 2" Mill & Overlay Local	$ 117,504
2027	FAIRFIELD_STREET_0000006610	MYSTIC RIVER ROAD	MONUMENT STREET	1259	30	26.3	36.9	(SI) 2" Mill & Overlay Local	$ 148,671
2027	FOUNTAIN_STREET_0000013190	WATER STREET	END (N)	1016	18	26.3	36.9	(SI) 2" Mill & Overlay Local	$ 71,985
2027	FREEDOM_WAY_0000012051	650' N OF MYSTIC VALLEY PARKWAY	950' S OF RIVERSIDE AVENUE	1200	25	26.0	37.0	(SI) 2" Mill & Overlay Local	$ 118,086
2027	GEORGE_P_HASSETT_0000016610	RING ROAD	SALEM STREET CIRCLE	216	14	30.1	35.0	(SI) 2" Mill & Overlay Local	$ 11,903
2027	JEROME_STREET_0000006010	FAIRFIELD STREET	ARLINGTON STREET	1644	30	25.5	37.2	(SI) 2" Mill & Overlay Local	$ 194,134
2027	LYMAN_AVENUE_0000004200	COTTING STREET	WEST STREET	368	26	24.6	37.7	(SI) 2" Mill & Overlay Local	$ 37,662
2027	MONMOUTH_AVENUE_0000009100	WYMAN STREET	EXETER STREET	777	24	25.5	37.2	(SI) 2" Mill & Overlay Local	$ 73,402

3-Year Pavement Plan

Plan Year	Street	From	To	Length	Width	PCI	NPR	Plan Activity	Plan Cost
2027	ROCK_GLEN_CIRCLE_0000015060	END	ROCK GLEN ROAD	139	24	24.8	37.6	(SI) 2" Mill & Overlay Local	$ 13,131
2027	SCHOOLHOUSE_ROAD_0000008880	END	HIGH STREET	394	26	24.0	38.0	(SI) 2" Mill & Overlay Local	$ 40,323
2027	SHERWOOD_ROAD_0000010070	MASSACHUSETTS AVENUE	LEE STREET	810	24	26.3	36.9	(SI) 2" Mill & Overlay Local	$ 76,520
2027	SUMMIT_ROAD_0000009530	END	LAWRENCE ROAD	1465	26	24.2	37.9	(SI) 2" Mill & Overlay Local	$ 149,930
2027	WESTWOOD_ROAD_0000010100	MASSACHUSETTS AVENUE	SOUTH BORDER ROAD	772	40	25.5	37.3	(SI) 2" Mill & Overlay Local	$ 121,550
2027	WOLCOTT_PARK_0000008840	END	PRESCOTT STREET	309	26	25.8	37.1	(SI) 2" Mill & Overlay Local	$ 31,623
2027	WOODS_ROAD_0000007750	BUSSELL ROAD	PLAYSTEAD ROAD	1112	33	26.0	37.0	(SI) 2" Mill & Overlay Local	$ 144,443
2027	SALEM_STREET_RAMP_0000011390	SALEM STREET	OAKLAND STREET	56	50	26.9	36.6	(SI) 3" Mill & Overlay Art/Col	$ 19,681
2027	WOBURN_STREET_0000008980	WYMAN STREET	BROOKS STREET	1811	30	25.8	37.1	(SI) 3" Mill & Overlay Art/Col	$ 381,883
									$ 5,972,656
2028	WALKING_COURT_0000004010	WALKING COURT	AUBURN STREET	234	26	6.6	46.7	(BR) Recon/Reclaim Collector	$ 102,470
2028	CHARLES_STREET_0000012980	SURREY STREET	CITY LIMIT	129	26	18.7	40.6	(BR) Recon/Reclaim Local	$ 52,420
2028	CHIPMAN_STREET_0000014230	LAWRENCE STREET	CENTRAL AVENUE	885	26	5.4	47.3	(BR) Recon/Reclaim Local	$ 359,623
2028	HAINES_STREET_0000016070	ELM STREET	GASTON STREET	706	24	5.2	47.4	(BR) Recon/Reclaim Local	$ 264,818
2028	HALL_STREET_0000011931	390' N OF COMMERCIAL STREET	RIVERSIDE AVENUE	958	24	5.0	47.5	(BR) Recon/Reclaim Local	$ 359,342
2028	NEWBERN_AVENUE_0000000280	END	MEDFORD STREET	705	28	5.2	47.4	(BR) Recon/Reclaim Local	$ 308,516
2028	OTIS_STREET_0000013700	WASHINGTON STREET	SALEM STREET	1946	30	5.3	47.4	(BR) Recon/Reclaim Local	$ 912,421
2028	POOLE_STREET_0000014240	LAWRENCE STREET	CENTRAL AVENUE	878	26	5.4	47.3	(BR) Recon/Reclaim Local	$ 356,779
2028	SWAN_STREET_0000002720	MYSTIC AVENUE	END	657	24	5.3	47.3	(BR) Recon/Reclaim Local	$ 246,438
2028	TUCKER_STREET_0000015570	HIGHLAND AVENUE	END	328	22	5.7	47.2	(BR) Recon/Reclaim Local	$ 112,779
2028	WEDGEMERE_ROAD_0000004500	END	GEORGE STREET	422	26	5.5	47.3	(BR) Recon/Reclaim Local	$ 171,481
2028	WINSLOW_AVENUE_0000015480	MITCHELL AVENUE	MCCORMACK AVENUE	523	34	5.3	47.3	(BR) Recon/Reclaim Local	$ 277,915
2028	ALFRED_TERRACE_0000000370	ALFRED STREET	WILLIAM STREET	357	18	49.0	25.5	(PM) Travel Lane 2" Mill & Overlay	$ 16,911
2028	AUSTIN_ROAD_0000008850	WOLCOTT STREET	HIGH STREET	451	26	42.4	28.8	(PM) Travel Lane 2" Mill & Overlay	$ 30,859
2028	EVERETT_STREET_0000013360	SALEM STREET	TAINTER STREET	848	24	43.8	28.1	(PM) Travel Lane 2" Mill & Overlay	$ 53,559
2028	GOVERNORS_AVENUE_0000009640	PORTER ROAD	HALL AVENUE	691	22	44.7	27.7	(PM) Travel Lane 2" Mill & Overlay	$ 40,006
2028	HAROLD_STREET_0000001370	CITY LIMIT	CAPEN STREET	320	25	45.4	27.3	(PM) Travel Lane 2" Mill & Overlay	$ 21,053
2028	HUNEWILL_AVENUE_0000013620	RIVERSIDE AVENUE	BRADSHAW STREET	932	24	42.0	29.0	(PM) Travel Lane 2" Mill & Overlay	$ 58,864
2028	IRVING_STREET_0000007920	PLAYSTEAD ROAD	ALLSTON STREET	1162	24	45.2	27.4	(PM) Travel Lane 2" Mill & Overlay	$ 73,391
2028	SALEM_STREET_0000011240	LAMBERT STREET	FELLSWAY WEST	526	24	47.8	26.1	(PM) Travel Lane 2" Mill & Overlay	$ 33,222
2028	ARLINGTON_STREET_0000005920	MYSTIC RIVER ROAD	MYSTIC RIVER ROAD	2320	26	65.5	17.3	(RM) Crack Seal	$ 22,047
2028	BROOKINGS_STREET_0000004340	END	GREENLEAF AVENUE	520	24	66.8	16.6	(RM) Crack Seal	$ 4,562
2028	EMERALD_STREET_0000016640	LINWOOD STREET	28 FT E OF WICKLOW AVENUE	540	26	65.8	17.1	(RM) Crack Seal	$ 5,132
2028	FULTON_STREET_0000013290	SALEM STREET	LEWIS STREET	1226	26	66.9	16.6	(RM) Crack Seal	$ 11,651
2028	FULTON_STREET_0000014450	FELLSWAY WEST	RIDGEWAY ROAD	801	26	66.5	16.8	(RM) Crack Seal	$ 7,612
2028	GROVE_STREET_0000007190	HIGH STREET	141 FT N OF SALTONSTALL ROAD	2796	26	67.2	16.4	(RM) Crack Seal	$ 26,571
2028	NORTH_STREET_0000003900	HAMILTON STREET	PIGGOTT ROAD	940	34	65.8	17.1	(RM) Crack Seal	$ 11,682
2028	PITCHER_AVENUE_0000006110	LAKEVIEW	HIGH STREET	1134	26	67.6	16.2	(RM) Crack Seal	$ 10,777
2028	PRINCETON_STREET_0000000750	COLBY STREET	DARTMOUTH STREET	1175	26	66.5	16.7	(RM) Crack Seal	$ 11,166
2028	SPRING_STREET_0000014090	RIVERSIDE AVENUE	END OF DIVIDED	4301	26	67.2	16.4	(RM) Crack Seal	$ 40,873
2028	SYLVIA_ROAD_0000002700	MAIN STREET	END	488	26	67.1	16.4	(RM) Crack Seal	$ 4,638
2028	WILLIS_AVENUE_0000001950	MAYBERRY AVENUE	WRIGHT AVENUE	880	26	65.6	17.2	(RM) Crack Seal	$ 8,363
2028	WOBURN_STREET_0000008900	HIGH STREET	WYMAN STREET	854	30	65.1	17.5	(RM) Crack Seal	$ 9,364
2028	BENTON_ROAD_0000001320	HARVARD STREET	YALE STREET	281	26	25.8	37.1	(SI) 2" Mill & Overlay Local	$ 29,908
2028	BURNSIDE_STREET_0000014220	LAWRENCE STREET	CENTRAL AVENUE	890	26	26.3	36.8	(SI) 2" Mill & Overlay Local	$ 94,727
2028	CAROLINA_STREET_0000013600	RIVERSIDE AVENUE	BRADSHAW STREET	861	26	25.2	37.4	(SI) 2" Mill & Overlay Local	$ 91,641
2028	CLEWLEY_ROAD_0000007810	PLAYSTEAD ROAD	WARREN STREET	415	34	25.4	37.3	(SI) 2" Mill & Overlay Local	$ 57,761
2028	COREY_STREET_0000003120	CLARK STREET	DOUGLAS ROAD	461	26	26.0	37.0	(SI) 2" Mill & Overlay Local	$ 49,067
2028	EMERY_STREET_0000003720	ADAMS STREET	WINTHROP STREET	936	26	26.7	36.7	(SI) 2" Mill & Overlay Local	$ 99,623
2028	FULTON_STREET_0000014650	FULTON STREET	STURGES STREET	1970	26	24.6	37.7	(SI) 2" Mill & Overlay Local	$ 209,677
2028	GARDEN_STREET_0000010440	ASHLAND STREET	OAKLAND STREET	434	18	27.2	36.4	(SI) 2" Mill & Overlay Local	$ 31,980
2028	GOLDSMITH_AVENUE_0000000910	WILLIS AVENUE	MYSTIC AVENUE	554	26	24.6	37.7	(SI) 2" Mill & Overlay Local	$ 58,965
2028	GRACE_ROAD_0000007450	PINE RIDGE ROAD	SALTONSTALL ROAD	787	28	25.5	37.2	(SI) 2" Mill & Overlay Local	$ 90,208
2028	JEROME_STREET_0000005990	HIGH STREET	FAIRFIELD STREET	1038	30	24.8	37.6	(SI) 2" Mill & Overlay Local	$ 127,476
2028	LARKIN_ROAD_0000013970	FELLSWAY WEST	END	225	26	25.4	37.3	(SI) 2" Mill & Overlay Local	$ 23,948
2028	LOWELL_COURT_0000014210	END	CARNEY STREET	185	24	25.5	37.3	(SI) 2" Mill & Overlay Local	$ 18,176
2028	MARINE_STREET_0000012110	SHIP AVENUE	RIVERSIDE AVENUE	200	26	27.2	36.4	(SI) 2" Mill & Overlay Local	$ 21,287
2028	MARSTON_STREET_0000004510	GEORGE STREET	SUMMER STREET	945	30	26.8	36.6	(SI) 2" Mill & Overlay Local	$ 116,055
2028	NEWBERN_AVENUE_0000000265	WINCHESTER STREET	ALFRED STREET	380	28	25.6	37.2	(SI) 2" Mill & Overlay Local	$ 43,557

3-Year Pavement Plan

Plan Year	Street	From	To	Length	Width	PCI	NPR	Plan Activity	Plan Cost
2028	NEWCOMB_STREET_0000013250	WASHINGTON STREET	FRANKLIN STREET	304	17	27.4	36.3	(SI) 2" Mill & Overlay Local	$ 21,156
2028	REVERE_PLACE_0000013370	END	SALEM STREET	341	24	28.3	35.9	(SI) 2" Mill & Overlay Local	$ 33,502
2028	ROBERTS_ROAD_0000007740	CITY LIMIT	PLAYSTEAD ROAD	462	32	25.0	37.5	(SI) 2" Mill & Overlay Local	$ 60,521
2028	ROSINA_STREET_0000016690	MAMMOLA WAY	219 FT N OF MAMMOLA WAY	219	26	24.6	37.7	(SI) 2" Mill & Overlay Local	$ 23,309
2028	ROSS_STREET_0000012280	SPRING STREET	RIVERSIDE AVENUE	872	33	26.9	36.5	(SI) 2" Mill & Overlay Local	$ 117,799
2028	ST._CLEMENTS_ROAD_0000001360	WARNER STREET	BOSTON AVENUE	717	28	26.3	36.8	(SI) 2" Mill & Overlay Local	$ 82,184
2028	STEVE_MILLER_DRIVE_0000005910	WINTHROP STREET	END	422	36	25.3	37.3	(SI) 2" Mill & Overlay Local	$ 62,191
2028	SUNSET_AVENUE_0000003510	HUME AVENUE	END	427	26	25.6	37.2	(SI) 2" Mill & Overlay Local	$ 45,448
2028	SYDNEY_STREET_0000011600	FOURTH STREET	END	1087	26	24.3	37.9	(SI) 2" Mill & Overlay Local	$ 115,695
2028	UNION_STREET_0000002740	MYSTIC AVENUE	END	546	36	25.3	37.3	(SI) 2" Mill & Overlay Local	$ 80,465
2028	YEOMANS_AVENUE_0000014170	CENTRAL AVENUE	CARNEY STREET	657	26	26.9	36.5	(SI) 2" Mill & Overlay Local	$ 69,928
2028	AUBURN_STREET_0000002830	CITY LIMIT	NORTH STREET	639	26	25.8	37.1	(SI) 3" Mill & Overlay Art/Col	$ 121,450
									$ 6,025,006

3-Year Sidewalk Plan

Plan Year	Street	From	To	Side of Road	Sidewalk Material	SCI	Repair Type	Repair Cost
2026	BELLEVUE STREET	END	BOSTON AVENUE	North	Bituminous Concrete	47.2	Full Reconstruction	$ 42,298
2026	BELLEVUE STREET	END	BOSTON AVENUE	South	Bituminous Concrete	47.2	Full Reconstruction	$ 44,615
2026	BOSTON AVENUE	BOSTON AVENUE	BOSTON AVENUE	East	Bituminous Concrete	33.3	Full Reconstruction	$ 136,310
2026	BOSTON AVENUE	END	BOSTON AVENUE	South	Portland Cement	46.5	Full Reconstruction	$ 32,033
2026	BROOKS STREET	PRESCOTT STREET	HIGH STREET	East	Bituminous Concrete	44.4	Full Reconstruction	$ 47,260
2026	COLLEGE AVENUE	GEORGE STREET	ROYALL STREET	West	Bituminous Concrete	42.7	Full Reconstruction	$ 39,177
2026	FAIRMOUNT STREET	END	BOSTON AVENUE	North	Portland Cement	45.0	Full Reconstruction	$ 53,867
2026	FOREST STREET	FOREST STREET	RIVER STREET	East	Portland Cement	35.8	Full Reconstruction	$ 187,092
2026	GARDEN STREET	SALEM STREET	GARDEN STREET	North	Brick	46.9	Full Reconstruction	$ 81,752
2026	GEORGE STREET	WOODBINE ROAD	WEDGEMERE ROAD	South	Portland Cement	46.9	Full Reconstruction	$ 28,677
2026	GOLDEN AVENUE	PRINCETON STREET	BOWEN AVENUE	North	Portland Cement	45.0	Full Reconstruction	$ 103,133
2026	GRANT AVENUE	SALEM STREET	LAMBERT STREET	East	Bituminous Concrete	41.9	Full Reconstruction	$ 40,549
2026	HIGH STREET	BOWER STREET	HIGH STREET	North	Portland Cement	46.5	Full Reconstruction	$ 70,213
2026	HILLSIDE AVENUE	HIGH STREET	GRANDVIEW AVENUE	East	Brick	15.6	Full Reconstruction	$ 54,150
2026	JAMES STREET	COLUMBIA ROAD	MAIN STREET	South	Portland Cement	45.0	Full Reconstruction	$ 40,475
2026	MAIN STREET	SUMMER STREET	THOMAS STREET	East	Portland Cement	46.9	Full Reconstruction	$ 28,452
2026	MAIN STREET	COLUMBIA ROAD	SUMMER STREET	East	Portland Cement	48.0	Full Reconstruction	$ 25,576
2026	MAIN STREET	HINSDALE STREET	MAIN STREET	West	Portland Cement	48.4	Full Reconstruction	$ 26,926
2026	MAIN STREET	WINDSOR ROAD	FREDERICK AVENUE	East	Portland Cement	49.1	Full Reconstruction	$ 22,755
2026	MAVERICK STREET	SHIP AVENUE	RIVERSIDE AVENUE	West	Bituminous Concrete	46.9	Full Reconstruction	$ 21,942
2026	MYSTIC STREET	PRESCOTT STREET	HIGH STREET	West	Portland Cement	45.3	Full Reconstruction	$ 30,204
2026	PLAYSTEAD ROAD	HIGH STREET	IRVING STREET	East	Portland Cement	43.0	Full Reconstruction	$ 46,742
2026	POWDER HOUSE ROAD	POWDER HOUSE ROAD	BOYNTON ROAD	East	Portland Cement	44.2	Full Reconstruction	$ 42,798
2026	POWDER HOUSE ROAD	HIGH STREET	TRAINCROFT	West	Bituminous Concrete	47.4	Full Reconstruction	$ 8,290
2026	ROYALL STREET	COLUMBIA ROAD	SUMMER STREET	North	Bituminous Concrete	45.3	Full Reconstruction	$ 42,510
2026	SALEM STREET	LAMBERT STREET	FELLSWAY WEST	South	Portland Cement	42.5	Full Reconstruction	$ 52,158
2026	SALEM STREET	CENTRAL AVENUE	SALEM STREET	North	Portland Cement	43.4	Full Reconstruction	$ 55,940
2026	SALEM STREET	LAMBERT STREET	FELLSWAY WEST	North	Portland Cement	46.1	Full Reconstruction	$ 62,349
2026	SALEM STREET	CENTRAL AVENUE	SALEM STREET	South	Portland Cement	47.2	Full Reconstruction	$ 59,989
2026	ALLSTON STREET	340 FT N OF PRESCOTT STREET	HIGH STREET	East	Bituminous Concrete	73.9	Localized Repair	$ 5,990
2026	BONNER AVENUE	MAYBERRY AVENUE	BONNER AVENUE	South	Portland Cement	73.1	Localized Repair	$ 24,412
2026	BOSTON AVENUE	MONUMENT STREET	BOSTON AVENUE	North	Portland Cement	69.3	Localized Repair	$ 44,803
2026	BOSTON AVENUE	MONUMENT STREET	BOSTON AVENUE	South	Portland Cement	69.3	Localized Repair	$ 46,774
2026	BOYNTON ROAD	BOYNTON ROAD	HILLSIDE AVENUE	West	Portland Cement	68.6	Localized Repair	$ 24,862
2026	BOYNTON ROAD	BOYNTON ROAD	HILLSIDE AVENUE	East	Portland Cement	69.7	Localized Repair	$ 23,488
2026	BROOKS PARK	COLLEGE AVENUE	MAIN STREET	South	Bituminous Concrete	73.9	Localized Repair	$ 12,503
2026	GEORGE STREET	GEORGE STREET	ROYALL STREET	South	Portland Cement	65.7	Localized Repair	$ 39,135
2026	GEORGE STREET	WOODBINE ROAD	WEDGEMERE ROAD	North	Portland Cement	74.3	Localized Repair	$ 4,486
2026	GRANT AVENUE	CENTRAL AVENUE	HOOKER STREET	West	Portland Cement	65.9	Localized Repair	$ 30,128
2026	GRANT AVENUE	CENTRAL AVENUE	HOOKER STREET	East	Portland Cement	71.2	Localized Repair	$ 22,428
2026	HARVARD AVENUE	BOSTON AVENUE	BOWER STREET	West	Portland Cement	70.5	Localized Repair	$ 8,310
2026	HIGH STREET	MYSTIC VALLEY PARKWAY	HIGH STREET	South	Portland Cement	64.8	Localized Repair	$ 57,514
2026	HIGH STREET	POWDER HOUSE ROAD	BOYNTON ROAD	North	Portland Cement	70.1	Localized Repair	$ 41,049
2026	HIGH STREET	PRESCOTT STREET	HIGH STREET	South	Portland Cement	72.6	Localized Repair	$ 13,573
2026	HIGH STREET	GOVERNORS AVENUE	BRADLEE ROAD	South	Portland Cement	73.5	Localized Repair	$ 19,261
2026	HIGH STREET	HILLSIDE AVENUE	GOVERNORS AVENUE	South	Portland Cement	73.9	Localized Repair	$ 22,776
2026	HIGH STREET	JOHNSON AVENUE	HARVARD AVENUE	North	Portland Cement	75.0	Localized Repair	$ 13,499
2026	HIGH STREET	340 FT N OF PRESCOTT STREET	HIGH STREET	North	Portland Cement	75.4	Localized Repair	$ 11,773
2026	HIGH STREET	HILLSIDE AVENUE	GOVERNORS AVENUE	North	Portland Cement	76.2	Localized Repair	$ 16,151
2026	HIGH STREET	PRESCOTT STREET	HIGH STREET	North	Portland Cement	76.8	Localized Repair	$ 4,280
2026	HIGH STREET	BOYNTON ROAD	HILLSIDE AVENUE	South	Portland Cement	84.6	Localized Repair	$ 8,469
2026	HIGH STREET	340 FT N OF PRESCOTT STREET	HIGH STREET	South	Portland Cement	85.7	Localized Repair	$ 9,348
2026	HIGH STREET	BOWER STREET	HIGH STREET	South	Portland Cement	86.9	Localized Repair	$ 9,146
2026	HIGH STREET	JOHNSON AVENUE	HARVARD AVENUE	South	Portland Cement	87.2	Localized Repair	$ 8,153
2026	HIGH STREET	PRESCOTT STREET	HIGH STREET	South	Portland Cement	87.2	Localized Repair	$ 4,935
2026	HIGH STREET	BOYNTON ROAD	HILLSIDE AVENUE	North	Portland Cement	87.4	Localized Repair	$ 5,227
2026	HILLSIDE AVENUE	HIGH STREET	GRANDVIEW AVENUE	West	Brick	71.0	Localized Repair	$ 28,803
2026	HILLSIDE AVENUE	HILLSIDE AVENUE	GOVERNORS AVENUE	East	Brick	75.0	Localized Repair	$ 6,385
2026	JOHNSON AVENUE	TYLER AVENUE	HIGH STREET	West	Bituminous Concrete	70.1	Localized Repair	$ 8,583
2026	JOHNSON AVENUE	JOHNSON AVENUE	HARVARD AVENUE	West	Bituminous Concrete	73.5	Localized Repair	$ 7,359
2026	JOHNSON AVENUE	JOHNSON AVENUE	HARVARD AVENUE	East	Portland Cement	75.0	Localized Repair	$ 7,813
2026	MAIN STREET	PRINCETON STREET	BOWEN AVENUE	West	Bituminous Concrete	68.6	Localized Repair	$ 7,749
2026	MAIN STREET	MEDFORD STREET	WILLARD AVENUE	West	Portland Cement	74.3	Localized Repair	$ 12,329
2026	MAIN STREET	WINCHESTER STREET	MAIN STREET	East	Portland Cement	74.3	Localized Repair	$ 10,558
2026	MAIN STREET	WINCHESTER STREET	MAIN STREET	West	Portland Cement	74.3	Localized Repair	$ 6,889
2026	MARION STREET	WINCHESTER PLACE	MARION STREET	North	Portland Cement	62.9	Localized Repair	$ 73,595
2026	MARION STREET	GRANVILLE AVENUE	WINCHESTER PLACE	South	Portland Cement	63.6	Localized Repair	$ 68,436

3-Year Sidewalk Plan

Plan Year	Street	From	To	Side of Road	Sidewalk Material	SCI	Repair Type	Repair Cost
2026	MAYBERRY AVENUE	WINCHESTER STREET	MAIN STREET	South	Portland Cement	72.4	Localized Repair	$ 26,605
2026	MAYBERRY AVENUE	WINCHESTER STREET	MAIN STREET	North	Portland Cement	73.5	Localized Repair	$ 25,798
2026	MEDFORD STREET	WINCHESTER STREET	MEDFORD STREET	West	Portland Cement	74.7	Localized Repair	$ 11,440
2026	PLAYSTEAD ROAD	BOWER STREET	HIGH STREET	West	Portland Cement	74.9	Localized Repair	$ 7,478
2026	PRINCETON STREET	PRINCETON STREET	BOWDOIN STREET	South	Portland Cement	66.9	Localized Repair	$ 18,433
2026	SALEM STREET	SPRING STREET	LAMBERT STREET	North	Portland Cement	68.0	Localized Repair	$ 37,041
2026	TYLER AVENUE	TYLER AVENUE	HIGH STREET	South	Portland Cement	82.7	Localized Repair	$ 20,621
2026	WILLARD AVENUE	MEDFORD STREET	WILLARD AVENUE	North	Portland Cement	69.3	Localized Repair	$ 29,176
2026	WILLARD AVENUE	MEDFORD STREET	WILLARD AVENUE	South	Portland Cement	70.5	Localized Repair	$ 27,366
								$ 2,503,162
2027	ALLSTON STREET	HIGH STREET	ALLSTON TERRACE	North	Bituminous Concrete	47.2	Full Reconstruction	$ 5,960
2027	ALMONT STREET	CENTRAL AVENUE	SALEM STREET	West	Portland Cement	47.6	Full Reconstruction	$ 8,336
2027	BRADLEE ROAD	BRADLEE ROAD	TURRELL ROAD	West	Portland Cement	45.1	Full Reconstruction	$ 22,332
2027	CHESTNUT STREET	GARDEN STREET	CHESTNUT STREET	South	Brick	46.7	Full Reconstruction	$ 25,894
2027	COMMERCIAL STREET	MYSTIC VALLEY PARKWAY	HALL STREET	East	Bituminous Concrete	19.6	Full Reconstruction	$ 100,766
2027	FULTON STREET	BROGAN ROAD	ROCKWOOD TERRACE	West	Portland Cement	46.9	Full Reconstruction	$ 25,566
2027	HICKS AVENUE	EAST ALBIOM STREET	HICKS AVENUE	East	Portland Cement	46.9	Full Reconstruction	$ 19,881
2027	LARKIN ROAD	LAMBERT STREET	FELLSWAY WEST	West	Portland Cement	19.4	Full Reconstruction	$ 60,229
2027	LINDEN STREET	END	RIVERSIDE AVENUE	West	Bituminous Concrete	44.0	Full Reconstruction	$ 70,477
2027	NEWBERN AVENUE	CITY LIMIT	NEWBERN AVENUE	North	Bituminous Concrete	46.9	Full Reconstruction	$ 24,161
2027	NORTH STREET	STEVENS STREET	EASTMAN STREET	West	Bituminous Concrete	48.6	Full Reconstruction	$ 25,116
2027	OTIS STREET	WASHINGTON STREET	CENTRAL AVENUE	East	Brick	37.7	Full Reconstruction	$ 226,783
2027	PARK STREET	COURT STREET	PARK STREET	West	Portland Cement	45.3	Full Reconstruction	$ 57,542
2027	RIVERSIDE AVENUE	HALL STREET	RIVERSIDE AVENUE	North	Bituminous Concrete	44.6	Full Reconstruction	$ 45,781
2027	RIVERSIDE AVENUE	COMMERCIAL STREET	RIVERSIDE AVENUE	North	Bituminous Concrete	44.6	Full Reconstruction	$ 27,106
2027	RIVERSIDE AVENUE	FELLSWAY	ST. JAMES ROAD	South	Bituminous Concrete	44.8	Full Reconstruction	$ 35,426
2027	RIVERSIDE AVENUE	1062 FT N OF MYSTIC VALLEY PARKWAY	RIVERSIDE AVENUE	North	Bituminous Concrete	45.3	Full Reconstruction	$ 44,899
2027	ROCKWOOD TERRACE	BROGAN ROAD	ROCKWOOD TERRACE	South	Bituminous Concrete	45.9	Full Reconstruction	$ 24,999
2027	ROCKWOOD TERRACE	BROGAN ROAD	ROCKWOOD TERRACE	North	Bituminous Concrete	47.0	Full Reconstruction	$ 28,048
2027	SHERIDAN AVENUE	SALEM STREET	LAMBERT STREET	East	Bituminous Concrete	14.9	Full Reconstruction	$ 47,199
2027	THIRD STREET	MIDDLESEX AVENUE	CRADOCK AVENUE	South	Portland Cement	40.8	Full Reconstruction	$ 126,251
2027	THIRD STREET	MIDDLESEX AVENUE	CRADOCK AVENUE	North	Bituminous Concrete	45.1	Full Reconstruction	$ 32,585
2027	WEBSTER STREET	ASH STREET	EXIT RAMP	North	Portland Cement	42.3	Full Reconstruction	$ 54,080
2027	WOLCOTT STREET	END	PRESCOTT STREET	North	Bituminous Concrete	41.9	Full Reconstruction	$ 60,040
2027	ALLSTON STREET	340 FT N OF PRESCOTT STREET	HIGH STREET	West	Portland Cement	87.0	Localized Repair	$ 5,165
2027	BILLINGS AVENUE	BILLINGS AVENUE	ELIOT STREET	North	Portland Cement	75.0	Localized Repair	$ 8,814
2027	BOSTON AVENUE	WARNER STREET	1194 FT E OF WARNER STREET	East	Portland Cement	62.9	Localized Repair	$ 69,562
2027	BOSTON AVENUE	UNIVERSITY AVENUE	COLLEGE AVENUE	West	Bituminous Concrete	72.0	Localized Repair	$ 22,773
2027	BOSTON AVENUE	HILLSDALE ROAD	WINTHROP STREET	South	Portland Cement	72.4	Localized Repair	$ 14,196
2027	BOSTON AVENUE	END	BOSTON AVENUE	South	Portland Cement	74.3	Localized Repair	$ 6,488
2027	BOSTON AVENUE	BOSTON AVENUE	BOSTON AVENUE	West	Bituminous Concrete	75.8	Localized Repair	$ 7,366
2027	BOWDOIN STREET	RADCLIFFE STREET	DARTMOUTH STREET	North	Portland Cement	74.7	Localized Repair	$ 11,384
2027	BROOKS STREET	PRESCOTT STREET	HIGH STREET	West	Portland Cement	72.0	Localized Repair	$ 12,147
2027	CANAL STREET	ARLINGTON STREET	PRESCOTT STREET	East	Portland Cement	72.0	Localized Repair	$ 17,873
2027	CANAL STREET	ARLINGTON STREET	PRESCOTT STREET	West	Portland Cement	73.3	Localized Repair	$ 19,830
2027	COLLEGE AVENUE	GEORGE STREET	ROYALL STREET	East	Portland Cement	74.3	Localized Repair	$ 10,545
2027	FOREST STREET	FOREST STREET	RIVER STREET	West	Portland Cement	73.1	Localized Repair	$ 59,285
2027	GEORGE STREET	GEORGE STREET	ROYALL STREET	North	Portland Cement	73.1	Localized Repair	$ 32,121
2027	GEORGE STREET	WOODBINE ROAD	WEDGEMERE ROAD	South	Portland Cement	74.3	Localized Repair	$ 13,701
2027	GEORGE STREET	WOODBINE ROAD	WEDGEMERE ROAD	South	Portland Cement	86.9	Localized Repair	$ 2,163
2027	GOLDEN AVENUE	PRINCETON STREET	BOWEN AVENUE	South	Portland Cement	72.0	Localized Repair	$ 27,192
2027	GOVERNORS AVENUE	GOVERNORS AVENUE	BRADLEE ROAD	West	Portland Cement	74.7	Localized Repair	$ 8,387
2027	GRANT AVENUE	HOOKER STREET	SALEM STREET	West	Bituminous Concrete	75.0	Localized Repair	$ 2,393
2027	GRANT AVENUE	HOOKER STREET	SALEM STREET	East	Bituminous Concrete	75.4	Localized Repair	$ 6,218
2027	HANCOCK AVENUE	HANCOCK COURT	HANCOCK AVENUE	South	Portland Cement	72.4	Localized Repair	$ 17,865
2027	HARVARD AVENUE	BOSTON AVENUE	BOWER STREET	East	Portland Cement	75.4	Localized Repair	$ 8,720
2027	HARVARD AVENUE	MONUMENT STREET	BOSTON AVENUE	West	Portland Cement	83.8	Localized Repair	$ 7,818
2027	HARVARD AVENUE	MONUMENT STREET	BOSTON AVENUE	East	Portland Cement	85.3	Localized Repair	$ 7,502
2027	HARVARD STREET	MAIN STREET	WILLIS AVENUE	South	Portland Cement	73.1	Localized Repair	$ 31,857
2027	HIGH STREET	BROOKS LANE	START OF DIVIDED	South	Portland Cement	71.2	Localized Repair	$ 14,034
2027	HIGH STREET	PRESCOTT STREET	HIGH STREET	North	Portland Cement	72.4	Localized Repair	$ 11,850
2027	HIGH STREET	WHITMAN ROAD	ALTO DRIVE	South	Portland Cement	74.3	Localized Repair	$ 12,029
2027	HIGH STREET	HIGH STREET RAMP	131 FT S OF HIGH STREET RAMP	South	Portland Cement	74.7	Localized Repair	$ 4,639
2027	HIGH STREET	PRESCOTT STREET	HIGH STREET	South	Portland Cement	75.6	Localized Repair	$ 14,340
2027	HIGH STREET	WOLCOTT STREET	HIGH STREET	South	Portland Cement	76.4	Localized Repair	$ 12,265
2027	HIGH STREET	PRESCOTT STREET	HIGH STREET	North	Portland Cement	86.1	Localized Repair	$ 7,652
2027	HIGH STREET	GOVERNORS AVENUE	BRADLEE ROAD	North	Portland Cement	86.1	Localized Repair	$ 7,466

3-Year Sidewalk Plan

Plan Year	Street	From	To	Side of Road	Sidewalk Material	SCI	Repair Type	Repair Cost
2027	HIGH STREET	PRESCOTT STREET	HIGH STREET	South	Portland Cement	88.6	Localized Repair	$ 5,630
2027	HILLSDALE ROAD	CAPEN STREET	EMERY STREET	West	Portland Cement	72.8	Localized Repair	$ 11,412
2027	MAIN STREET	ALBION STREET	MAIN STREET	East	Portland Cement	73.1	Localized Repair	$ 10,827
2027	MAIN STREET	COLLEGE AVENUE	MAIN STREET	East	Portland Cement	73.5	Localized Repair	$ 7,993
2027	MAIN STREET	PRINCETON STREET	BOWEN AVENUE	West	Portland Cement	73.5	Localized Repair	$ 6,836
2027	MAIN STREET	SUMMER STREET	THOMAS STREET	West	Portland Cement	73.5	Localized Repair	$ 16,773
2027	MAIN STREET	ALBION STREET	MAIN STREET	West	Portland Cement	73.5	Localized Repair	$ 12,082
2027	MAIN STREET	PRINCETON STREET	BOWEN AVENUE	West	Portland Cement	73.9	Localized Repair	$ 7,639
2027	MAIN STREET	VASSAR STREET	MAIN STREET	East	Portland Cement	73.9	Localized Repair	$ 9,877
2027	MAIN STREET	WINCHESTER STREET	MAIN STREET	West	Portland Cement	73.9	Localized Repair	$ 9,798
2027	MAIN STREET	HINSDALE STREET	MAIN STREET	East	Portland Cement	73.9	Localized Repair	$ 5,788
2027	MAIN STREET	WINCHESTER STREET	MAIN STREET	East	Portland Cement	73.9	Localized Repair	$ 9,445
2027	MAIN STREET	COLLEGE AVENUE	MAIN STREET	East	Portland Cement	74.3	Localized Repair	$ 4,056
2027	MAIN STREET	HINSDALE STREET	MAIN STREET	West	Portland Cement	74.3	Localized Repair	$ 7,725
2027	MAIN STREET	MAIN STREET	HANCOCK AVENUE	West	Portland Cement	74.3	Localized Repair	$ 4,466
2027	MAIN STREET	COLLEGE AVENUE	MAIN STREET	West	Portland Cement	74.7	Localized Repair	$ 8,908
2027	MAIN STREET	MAIN STREET	END	East	Portland Cement	74.7	Localized Repair	$ 3,074
2027	MAIN STREET	MAIN STREET	MAIN STREET	East	Portland Cement	75.0	Localized Repair	$ 2,457
2027	MAIN STREET	PRINCETON STREET	BOWEN AVENUE	East	Portland Cement	75.0	Localized Repair	$ 8,425
2027	MAIN STREET	COLLEGE AVENUE	MAIN STREET	West	Portland Cement	75.4	Localized Repair	$ 6,344
2027	MAIN STREET	COLUMBIA ROAD	SUMMER STREET	West	Portland Cement	75.4	Localized Repair	$ 11,032
2027	MAIN STREET	MYSTIC AVENUE RAMP	MYSTIC AVENUE	West	Portland Cement	76.2	Localized Repair	$ 13,843
2027	MYSTIC AVENUE	COLUMBIA ROAD	MAIN STREET	East	Portland Cement	75.0	Localized Repair	$ 6,436
2027	PIGGOTT ROAD	EMERY STREET	BOSTON AVENUE	South	Bituminous Concrete	70.9	Localized Repair	$ 30,473
2027	PIGGOTT ROAD	EMERY STREET	BOSTON AVENUE	North	Bituminous Concrete	71.6	Localized Repair	$ 29,975
2027	PLAYSTEAD ROAD	PLAYSTEAD ROAD	WARREN STREET	East	Portland Cement	74.7	Localized Repair	$ 7,330
2027	PLAYSTEAD ROAD	SMITH LANE	OSBORNE ROAD	East	Portland Cement	85.9	Localized Repair	$ 13,793
2027	PRINCETON STREET	PRINCETON STREET	BOWDOIN STREET	North	Portland Cement	72.8	Localized Repair	$ 14,231
2027	RING ROAD	RING ROAD	PLEASANT STREET	East	Portland Cement	71.6	Localized Repair	$ 33,202
2027	SALEM STREET	SPRING STREET	LAMBERT STREET	South	Bituminous Concrete	71.2	Localized Repair	$ 19,845
2027	SALEM STREET	HOOKER STREET	SALEM STREET	South	Portland Cement	72.8	Localized Repair	$ 12,579
2027	SALEM STREET	END OF DIVIDED	SALEM STREET	North	Portland Cement	74.7	Localized Repair	$ 16,853
2027	SALEM STREET	RIVERSIDE AVENUE	SALEM STREET	South	Portland Cement	75.8	Localized Repair	$ 10,845
2027	STANLEY AVENUE	COLLEGE AVENUE	MAIN STREET	North	Portland Cement	72.8	Localized Repair	$ 40,837
2027	STEARNS AVENUE	COLLEGE AVENUE	MAIN STREET	South	Portland Cement	70.9	Localized Repair	$ 37,878
2027	SUMMER STREET	COLUMBIA ROAD	SUMMER STREET	North	Portland Cement	71.6	Localized Repair	$ 36,190
2027	SUMMER STREET	COLUMBIA ROAD	SUMMER STREET	South	Portland Cement	72.4	Localized Repair	$ 29,461
2027	TRAINCROFT	MYSTIC VALLEY PARKWAY	HIGH STREET	South	Portland Cement	71.6	Localized Repair	$ 25,419
2027	TYLER AVENUE	TYLER AVENUE	HIGH STREET	East	Portland Cement	67.4	Localized Repair	$ 40,385
2027	UNION STREET	COLUMBIA ROAD	MAIN STREET	East	Portland Cement	74.3	Localized Repair	$ 15,577
2027	WAREHAM STREET	WINCHESTER COURT	WAREHAM STREET	North	Portland Cement	65.5	Localized Repair	$ 68,856
2027	WAREHAM STREET	MARION STREET	WINCHESTER COURT	South	Portland Cement	65.9	Localized Repair	$ 65,154
2027	WARREN STREET	PRESCOTT STREET	HIGH STREET	West	Portland Cement	72.8	Localized Repair	$ 14,159
2027	WARREN STREET	PRESCOTT STREET	HIGH STREET	East	Portland Cement	73.9	Localized Repair	$ 15,191
2027	WEDGEMERE ROAD	WOODBINE ROAD	WEDGEMERE ROAD	West	Portland Cement	86.5	Localized Repair	$ 7,015
2027	WOODBINE ROAD	WOODBINE ROAD	WEDGEMERE ROAD	East	Portland Cement	86.1	Localized Repair	$ 6,059
								$ 2,497,269
2028	AUSTIN ROAD	WOLCOTT STREET	HIGH STREET	West	Bituminous Concrete	43.2	Full Reconstruction	$ 15,441
2028	BENMOR STREET	ELLSWORTH STREET	MORGAN AVENUE	North	Portland Cement	47.2	Full Reconstruction	$ 28,112
2028	BROOKSIDE PARKWAY	WEBSTER STREET	172 FT N OF WEBSTER STREET	East	Bituminous Concrete	39.8	Full Reconstruction	$ 65,629
2028	CHESTNUT STREET	ASHLAND STREET	OAKLAND STREET	North	Brick	18.1	Full Reconstruction	$ 11,784
2028	CHESTNUT STREET	GARDEN STREET	CHESTNUT STREET	North	Bituminous Concrete	20.8	Full Reconstruction	$ 18,824
2028	CHESTNUT STREET	ASHLAND STREET	OAKLAND STREET	South	Portland Cement	22.3	Full Reconstruction	$ 13,086
2028	CHESTNUT STREET	GARDEN STREET	CHESTNUT STREET	South	Bituminous Concrete	44.4	Full Reconstruction	$ 12,157
2028	CHESTNUT STREET	ASHLAND STREET	OAKLAND STREET	South	Brick	46.7	Full Reconstruction	$ 19,358
2028	CLARK STREET	CLARK STREET	DOUGLAS ROAD	East	Bituminous Concrete	44.6	Full Reconstruction	$ 27,984
2028	FOUNTAIN STREET	END	TUFTS STREET	East	Bituminous Concrete	46.9	Full Reconstruction	$ 17,022
2028	FOUNTAIN STREET	END	TUFTS STREET	West	Bituminous Concrete	47.0	Full Reconstruction	$ 16,392
2028	FULTON STREET	WEBBER STREET	MCCALL STREET	East	Portland Cement	46.1	Full Reconstruction	$ 22,383
2028	GASTON STREET	WALSH STREET	GASTON STREET	East	Portland Cement	34.7	Full Reconstruction	$ 138,648
2028	HALL STREET	COMMERCIAL STREET	RIVERSIDE AVENUE	North	Portland Cement	45.5	Full Reconstruction	$ 27,790
2028	HILLSDALE ROAD	TESLA AVENUE	CAPEN STREET	East	Portland Cement	46.9	Full Reconstruction	$ 12,806
2028	HILLSIDE AVENUE	GRANDVIEW AVENUE	GRANDVIEW AVENUE	West	Brick	42.9	Full Reconstruction	$ 19,925
2028	MONMOUTH AVENUE	MONMOUTH AVENUE	SUFFOLK STREET	East	Bituminous Concrete	9.0	Full Reconstruction	$ 43,997
2028	MONMOUTH AVENUE	MONMOUTH AVENUE	SUFFOLK STREET	West	Bituminous Concrete	13.5	Full Reconstruction	$ 51,212
2028	NEWBERN AVENUE	CITY LIMIT	NEWBERN AVENUE	South	Bituminous Concrete	41.0	Full Reconstruction	$ 42,505
2028	SCHOOLHOUSE ROAD	END	HIGH STREET	East	Portland Cement	42.9	Full Reconstruction	$ 43,407

3-Year Sidewalk Plan

Plan Year	Street	From	To	Side of Road	Sidewalk Material	SCI	Repair Type	Repair Cost
2028	WELLINGTON ROAD	FELLSWAY	RIVERSIDE AVENUE	West	Portland Cement	44.6	Full Reconstruction	$ 70,920
2028	WOODS ROAD	CLEWLEY ROAD	CENTURY STREET	North	Bituminous Concrete	29.9	Full Reconstruction	$ 96,173
2028	ASHLAND STREET	ASHLAND STREET	FOREST STREET	East	Portland Cement	85.3	Localized Repair	$ 7,439
2028	ASHLAND STREET	ASHLAND STREET	FOREST STREET	West	Portland Cement	86.5	Localized Repair	$ 7,661
2028	BILLINGS AVENUE	BILLINGS AVENUE	ELIOT STREET	South	Portland Cement	86.1	Localized Repair	$ 5,696
2028	BONNER AVENUE	MAYBERRY AVENUE	BONNER AVENUE	North	Portland Cement	85.7	Localized Repair	$ 14,579
2028	BOSTON AVENUE	MONUMENT STREET	BOSTON AVENUE	North	Portland Cement	72.4	Localized Repair	$ 26,903
2028	BOSTON AVENUE	WARNER STREET	1194 FT E OF WARNER STREET	West	Portland Cement	77.7	Localized Repair	$ 42,008
2028	BOSTON AVENUE	EMERY STREET	BOSTON AVENUE	North	Portland Cement	81.9	Localized Repair	$ 23,587
2028	BOSTON AVENUE	EMERY STREET	BOSTON AVENUE	South	Portland Cement	82.3	Localized Repair	$ 23,650
2028	BOSTON AVENUE	BOSTON AVENUE	BOSTON AVENUE	East	Portland Cement	83.4	Localized Repair	$ 18,632
2028	BOSTON AVENUE	HILLSDALE ROAD	WINTHROP STREET	North	Portland Cement	84.6	Localized Repair	$ 10,598
2028	BOSTON AVENUE	EMERY STREET	BOSTON AVENUE	North	Portland Cement	86.1	Localized Repair	$ 5,745
2028	BOSTON AVENUE	END	BOSTON AVENUE	North	Portland Cement	86.1	Localized Repair	$ 2,806
2028	BOWDOIN STREET	RADCLIFFE STREET	DARTMOUTH STREET	South	Portland Cement	85.3	Localized Repair	$ 7,737
2028	BOWEN AVENUE	PRINCETON STREET	BOWEN AVENUE	North	Portland Cement	80.4	Localized Repair	$ 19,173
2028	BOWEN AVENUE	PRINCETON STREET	BOWEN AVENUE	South	Portland Cement	86.1	Localized Repair	$ 7,209
2028	BOWER STREET	BOSTON AVENUE	BOWER STREET	South	Portland Cement	87.8	Localized Repair	$ 5,177
2028	BRADLEE ROAD	BROOKS LANE	START OF DIVIDED	East	Portland Cement	74.3	Localized Repair	$ 4,330
2028	BRADLEE ROAD	BROOKS LANE	START OF DIVIDED	West	Portland Cement	75.4	Localized Repair	$ 5,411
2028	BROOKINGS STREET	CHARNWOOD ROAD	GREENLEAF AVENUE	West	Portland Cement	74.1	Localized Repair	$ 4,581
2028	BROOKS PARK	MAIN STREET	MAIN STREET	North	Portland Cement	86.5	Localized Repair	$ 9,845
2028	BURGET AVENUE	END	HUME AVENUE	West	Portland Cement	81.9	Localized Repair	$ 21,955
2028	CEDAR CLIFF TERRACE	FELLSWAY WEST	END	West	Portland Cement	72.0	Localized Repair	$ 10,780
2028	CEDAR CLIFF TERRACE	FELLSWAY WEST	END	East	Portland Cement	72.8	Localized Repair	$ 11,641
2028	CITY HALL MALL	RIVERSIDE AVENUE	END OF DIVIDED	North	Portland Cement	74.3	Localized Repair	$ 7,091
2028	CITY HALL MALL	RIVERSIDE AVENUE	END OF DIVIDED	East	Portland Cement	86.9	Localized Repair	$ 6,085
2028	CITY HALL MALL	RIVERSIDE AVENUE	END OF DIVIDED	West	Portland Cement	86.9	Localized Repair	$ 7,145
2028	CLIPPERSHIP DRIVE	RING ROAD	PLEASANT STREET	North	Portland Cement w/ Brick Accent	82.7	Localized Repair	$ 58,871
2028	COLLEGE AVENUE	COLLEGE AVENUE	MAIN STREET	West	Portland Cement	72.8	Localized Repair	$ 8,804
2028	COLLEGE AVENUE	HINSDALE STREET	MAIN STREET	North	Portland Cement	83.6	Localized Repair	$ 24,249
2028	COLLEGE AVENUE	STEARNS AVENUE	PEARL STREET	East	Portland Cement	85.3	Localized Repair	$ 4,466
2028	COLLEGE AVENUE	BOSTON AVENUE	BOSTON AVENUE	West	Portland Cement	86.1	Localized Repair	$ 7,222
2028	COLLEGE AVENUE	STEARNS AVENUE	PEARL STREET	West	Portland Cement	86.1	Localized Repair	$ 4,248
2028	COLUMBIA ROAD	COLUMBIA ROAD	SUMMER STREET	South	Portland Cement	83.0	Localized Repair	$ 12,878
2028	COLUMBIA ROAD	COLUMBIA ROAD	SUMMER STREET	North	Portland Cement	86.1	Localized Repair	$ 10,351
2028	EMERSON STREET	MYSTIC AVENUE RAMP	MYSTIC AVENUE	North	Portland Cement	84.2	Localized Repair	$ 14,433
2028	EMERSON STREET	MYSTIC AVENUE RAMP	MYSTIC AVENUE	South	Portland Cement	87.2	Localized Repair	$ 11,647
2028	EMERY STREET	CAPEN STREET	EMERY STREET	North	Portland Cement	83.8	Localized Repair	$ 11,902
2028	EMERY STREET	CAPEN STREET	EMERY STREET	South	Portland Cement	86.5	Localized Repair	$ 10,857
2028	EVERETT STREET	END	SALEM STREET	East	Portland Cement	70.1	Localized Repair	$ 40,086
2028	FAIRMOUNT STREET	END	BOSTON AVENUE	South	Portland Cement	86.1	Localized Repair	$ 7,650
2028	FARRAGUT AVENUE	FARRAGUT AVENUE	SHERIDAN AVENUE	East	Portland Cement	64.8	Localized Repair	$ 57,744
2028	FOREST STREET	END OF DIVIDED	HALL AVENUE	East	Portland Cement	71.6	Localized Repair	$ 12,432
2028	FOREST STREET	END OF DIVIDED	HALL AVENUE	West	Portland Cement	73.1	Localized Repair	$ 13,026
2028	FREDERICK AVENUE	HINSDALE STREET	MAIN STREET	South	Portland Cement	83.0	Localized Repair	$ 28,747
2028	FREDERICK AVENUE	HINSDALE STREET	MAIN STREET	North	Portland Cement	83.8	Localized Repair	$ 30,872
2028	GEORGE STREET	WOODBINE ROAD	WEDGEMERE ROAD	North	Portland Cement	83.0	Localized Repair	$ 8,524
2028	GEORGE STREET	GEORGE STREET	SUMMER STREET	North	Portland Cement	86.1	Localized Repair	$ 7,675
2028	GOVERNORS AVENUE	467 FT S OF TERRACE ROAD	HIGH STREET	West	Portland Cement	69.7	Localized Repair	$ 20,479
2028	GOVERNORS AVENUE	GOVERNORS AVENUE	BRADLEE ROAD	East	Portland Cement	86.9	Localized Repair	$ 4,867
2028	GRANDVIEW AVENUE	HIGH STREET	GRANDVIEW AVENUE	East	Portland Cement	83.0	Localized Repair	$ 15,143
2028	GRANDVIEW AVENUE	HIGH STREET	GRANDVIEW AVENUE	North	Portland Cement	87.4	Localized Repair	$ 8,226
2028	GRANT AVENUE	SALEM STREET	LAMBERT STREET	West	Bituminous Concrete	69.7	Localized Repair	$ 11,948
2028	GRANT AVENUE	SALEM STREET	LAMBERT STREET	West	Portland Cement	87.6	Localized Repair	$ 2,731
2028	GREENLEAF AVENUE	WINTHROP STREET	BENHAM STREET	North	Portland Cement	67.4	Localized Repair	$ 26,574
2028	HANCOCK AVENUE	HANCOCK COURT	HANCOCK AVENUE	North	Portland Cement	86.1	Localized Repair	$ 9,518
2028	HARVARD AVENUE	SHARON STREET	MONUMENT STREET	West	Portland Cement	73.5	Localized Repair	$ 10,664
2028	HARVARD STREET	WILLIS AVENUE	PIERCE AVENUE	North	Portland Cement	85.0	Localized Repair	$ 14,776
2028	HARVARD STREET	WILLIS AVENUE	PIERCE AVENUE	South	Portland Cement	85.0	Localized Repair	$ 15,603
2028	HARVARD STREET	MAIN STREET	WILLIS AVENUE	North	Portland Cement	85.7	Localized Repair	$ 15,484
2028	HICKS AVENUE	ALBION STREET	MAIN STREET	North	Portland Cement	74.7	Localized Repair	$ 8,377
2028	HIGH STREET	START OF DIVIDED	HIGH STREET	South	Portland Cement	72.2	Localized Repair	$ 9,986
2028	HIGH STREET	HIGH STREET	MAIN STREET	South	Portland Cement	72.4	Localized Repair	$ 6,186
2028	HIGH STREET	START OF DIVIDED	HIGH STREET RAMP	North	Portland Cement	75.8	Localized Repair	$ 2,849
2028	HIGH STREET	PRESCOTT STREET	HIGH STREET	North	Portland Cement	85.9	Localized Repair	$ 8,689
2028	HIGH STREET	BOWER STREET	HIGH STREET	South	Portland Cement	87.2	Localized Repair	$ 4,168

3-Year Sidewalk Plan

Plan Year	Street	From	To	Side of Road	Sidewalk Material	SCI	Repair Type	Repair Cost
2028	HIGH STREET	BROOKS LANE	START OF DIVIDED	North	Portland Cement	87.2	Localized Repair	$ 4,193
2028	HIGH STREET	FOREST STREET	RIVER STREET	North	Portland Cement	87.2	Localized Repair	$ 5,932
2028	HIGH STREET	BOWER STREET	HIGH STREET	North	Portland Cement	87.6	Localized Repair	$ 1,583
2028	HIGH STREET	PRESCOTT STREET	HIGH STREET	North	Portland Cement	88.2	Localized Repair	$ 1,050
2028	HILLSDALE ROAD	CAPEN STREET	EMERY STREET	East	Portland Cement	86.5	Localized Repair	$ 5,486
2028	HOLTON STREET	MONUMENT STREET	BOSTON AVENUE	West	Portland Cement	69.1	Localized Repair	$ 14,374
2028	HUME AVENUE	BURGET AVENUE	HUME AVENUE	West	Portland Cement	73.1	Localized Repair	$ 14,393
2028	HUME AVENUE	GEORGE STREET	DWYER CIRCLE	East	Portland Cement	86.5	Localized Repair	$ 7,943
2028	IRVING STREET	HIGH STREET	IRVING STREET	South	Portland Cement	85.0	Localized Repair	$ 8,485
2028	IRVING STREET	HIGH STREET	IRVING STREET	North	Portland Cement	86.1	Localized Repair	$ 6,454
2028	JOHNSON AVENUE	TYLER AVENUE	HIGH STREET	North	Portland Cement	72.0	Localized Repair	$ 24,557
2028	KNOLLWOOD ROAD	END	KNOLLWOOD ROAD	North	Portland Cement	71.2	Localized Repair	$ 12,347
2028	KNOLLWOOD ROAD	END	KNOLLWOOD ROAD	South	Portland Cement	72.8	Localized Repair	$ 10,995
2028	LAMBERT STREET	SPRING STREET EXT	SALEM STREET	North	Portland Cement	86.1	Localized Repair	$ 2,846
2028	LAMBERT STREET	YEOMANS AVENUE	SALEM STREET	South	Portland Cement	87.0	Localized Repair	$ 3,818
2028	MAIN STREET	HICKS AVENUE	LIBERTY AVENUE	West	Portland Cement	72.4	Localized Repair	$ 11,593
2028	MAIN STREET	WINCHESTER STREET	MEDFORD STREET	West	Portland Cement	73.1	Localized Repair	$ 7,352
2028	MAIN STREET	HICKS AVENUE	LIBERTY AVENUE	North	Portland Cement	73.9	Localized Repair	$ 7,751
2028	MAIN STREET	COLLEGE AVENUE	MAIN STREET	East	Portland Cement	75.0	Localized Repair	$ 4,086
2028	MAIN STREET	COLUMBIA ROAD	SUMMER STREET	East	Portland Cement	85.0	Localized Repair	$ 6,783
2028	MAIN STREET	COLUMBIA ROAD	SUMMER STREET	East	Portland Cement	85.3	Localized Repair	$ 8,345
2028	MAIN STREET	COLLEGE AVENUE	MAIN STREET	West	Portland Cement	86.1	Localized Repair	$ 2,214
2028	MAIN STREET	PRINCETON STREET	BOWEN AVENUE	East	Portland Cement	86.5	Localized Repair	$ 4,524
2028	MAIN STREET	HINSDALE STREET	MAIN STREET	East	Portland Cement	86.9	Localized Repair	$ 6,093
2028	MAIN STREET	MAIN STREET	WILLIS AVENUE	West	Portland Cement	86.9	Localized Repair	$ 5,338
2028	MAIN STREET	MAIN STREET	MAIN STREET	East	Portland Cement	87.2	Localized Repair	$ 1,363
2028	MAIN STREET	MAIN STREET	MAIN STREET	West	Portland Cement	87.2	Localized Repair	$ 2,256
2028	MAIN STREET	WINDSOR ROAD	FREDERICK AVENUE	West	Portland Cement	87.2	Localized Repair	$ 3,166
2028	MAIN STREET	LIBERTY AVENUE	ELLIS AVENUE	North	Portland Cement	87.2	Localized Repair	$ 3,259
2028	MAIN STREET	WINCHESTER STREET	MAIN STREET	West	Portland Cement	87.6	Localized Repair	$ 2,400
2028	MAIN STREET	MAIN STREET	MAIN STREET	West	Portland Cement	87.6	Localized Repair	$ 1,485
2028	MAIN STREET	PRINCETON STREET	BOWEN AVENUE	East	Portland Cement	87.6	Localized Repair	$ 4,305
2028	MAIN STREET	MAIN STREET	WILLIS AVENUE	East	Portland Cement	87.6	Localized Repair	$ 3,013
2028	MAIN STREET	END OF DIVIDED	RIVERSIDE AVENUE	East	Portland Cement	88.2	Localized Repair	$ 2,059
2028	MEDFORD STREET	WINCHESTER STREET	MEDFORD STREET	East	Portland Cement	88.2	Localized Repair	$ 5,188
2028	MORTON AVENUE	NEWBERN AVENUE	MORTON AVENUE	South	Portland Cement	84.6	Localized Repair	$ 27,460
2028	MYSTIC AVENUE	COLUMBIA ROAD	MAIN STREET	East	Portland Cement	85.7	Localized Repair	$ 4,324
2028	MYSTIC AVENUE	THOMAS STREET	MYSTIC AVENUE RAMP	West	Portland Cement	86.9	Localized Repair	$ 5,124
2028	MYSTIC AVENUE	MAIN STREET	MYSTIC AVENUE	East	Portland Cement	86.9	Localized Repair	$ 4,900
2028	MYSTIC AVENUE	COLUMBIA ROAD	MAIN STREET	East	Portland Cement	87.2	Localized Repair	$ 2,058
2028	MYSTIC AVENUE	COLUMBIA ROAD	MAIN STREET	West	Portland Cement	87.8	Localized Repair	$ 3,282
2028	OAKLAND STREET	END OF DIVIDED	SALEM STREET	West	Portland Cement	73.9	Localized Repair	$ 7,368
2028	PARK STREET	PARK STREET COURT	CENTRAL AVENUE	West	Portland Cement	72.8	Localized Repair	$ 21,920
2028	PARK STREET	PARK STREET COURT	CENTRAL AVENUE	East	Portland Cement	73.5	Localized Repair	$ 21,766
2028	PARK STREET	CENTRAL AVENUE	SALEM STREET	West	Portland Cement	85.3	Localized Repair	$ 11,680
2028	PARK STREET	CENTRAL AVENUE	SALEM STREET	East	Portland Cement	85.5	Localized Repair	$ 13,574
2028	PEARL STREET	STEARNS AVENUE	PEARL STREET	South	Portland Cement	84.2	Localized Repair	$ 20,194
2028	PLAYSTEAD ROAD	IRVING STREET	USHER ROAD	East	Portland Cement	73.5	Localized Repair	$ 7,484
2028	POWDER HOUSE ROAD	HIGH STREET	TRAINCROFT	East	Bituminous Concrete	71.8	Localized Repair	$ 7,065
2028	RING ROAD	RING ROAD	PLEASANT STREET	West	Portland Cement	85.3	Localized Repair	$ 9,243
2028	RIVER STREET	RIVER STREET	CITY HALL MALL	West	Portland Cement	86.9	Localized Repair	$ 4,238
2028	RIVER STREET	RIVER STREET	CITY HALL MALL	East	Portland Cement	87.6	Localized Repair	$ 6,080
2028	RIVERSIDE AVENUE	RIVER STREET	CITY HALL MALL	South	Portland Cement	85.0	Localized Repair	$ 12,171
2028	RIVERSIDE AVENUE	CITY HALL MALL	CITY HALL MALL	South	Portland Cement	86.3	Localized Repair	$ 9,432
2028	RIVERSIDE AVENUE	RING ROAD	PLEASANT STREET	North	Portland Cement	86.9	Localized Repair	$ 2,933
2028	RIVERSIDE AVENUE	RING ROAD	PLEASANT STREET	North	Portland Cement	86.9	Localized Repair	$ 2,392
2028	ROYALL STREET	COLUMBIA ROAD	SUMMER STREET	South	Portland Cement	73.9	Localized Repair	$ 13,352
2028	SALEM STREET	CENTRAL AVENUE	SALEM STREET	South	Portland Cement	70.9	Localized Repair	$ 11,795
2028	SALEM STREET	CENTRAL AVENUE	SALEM STREET	North	Portland Cement	72.0	Localized Repair	$ 19,360
2028	SALEM STREET	CENTRAL AVENUE	SALEM STREET	South	Portland Cement	73.1	Localized Repair	$ 14,693
2028	SALEM STREET	CENTRAL AVENUE	SALEM STREET	North	Portland Cement	73.5	Localized Repair	$ 12,583
2028	SALEM STREET	RIVERSIDE AVENUE	SALEM STREET	North	Portland Cement	73.9	Localized Repair	$ 18,056
2028	SALEM STREET	HOOKER STREET	SALEM STREET	North	Portland Cement	86.1	Localized Repair	$ 5,474
2028	SALEM STREET	END OF DIVIDED	SALEM STREET	South	Portland Cement	86.1	Localized Repair	$ 4,297
2028	SALEM STREET	FOREST STREET	RIVER STREET	North	Portland Cement	86.5	Localized Repair	$ 6,431
2028	SALEM STREET	ASHLAND STREET	FOREST STREET	South	Brick	87.2	Localized Repair	$ 4,640
2028	SHERIDAN AVENUE	CENTRAL AVENUE	HOOKER STREET	West	Portland Cement	70.9	Localized Repair	$ 18,177

3-Year Sidewalk Plan

Plan Year	Street	From	To	Side of Road	Sidewalk Material	SCI	Repair Type	Repair Cost
2028	SOUTH STREET	WALNUT TERRACE	SOUTH STREET	South	Portland Cement	85.0	Localized Repair	$ 8,589
2028	SPRING STREET	HOOKER STREET	EMERALD STREET	West	Bituminous Concrete	72.0	Localized Repair	$ 17,935
2028	SPRING STREET EXT	SPRING STREET EXT	SALEM STREET	West	Portland Cement	82.7	Localized Repair	$ 8,755
2028	SPRING STREET EXT	LAMBERT STREET	FELLSWAY WEST	East	Portland Cement	85.7	Localized Repair	$ 6,815
2028	STANLEY AVENUE	COLLEGE AVENUE	MAIN STREET	South	Portland Cement	83.0	Localized Repair	$ 27,670
2028	STEARNS AVENUE	COLLEGE AVENUE	MAIN STREET	North	Portland Cement	84.6	Localized Repair	$ 17,837
2028	SUMNER AVENUE	MAIN STREET	SUMNER AVENUE	East	Portland Cement	73.9	Localized Repair	$ 10,180
2028	SUMNER AVENUE	MAIN STREET	SUMNER AVENUE	West	Portland Cement	74.3	Localized Repair	$ 9,551
2028	SYLVIA ROAD	MAIN STREET	END	South	Portland Cement	87.6	Localized Repair	$ 8,572
2028	SYLVIA ROAD	MAIN STREET	END	North	Portland Cement	87.6	Localized Repair	$ 8,478
2028	THOMAS STREET	SUMMER STREET	THOMAS STREET	South	Portland Cement	71.0	Localized Repair	$ 34,894
2028	TRAINCROFT	TRAINCROFT N.W.	TRAINCROFT N.W.	North	Portland Cement	84.6	Localized Repair	$ 11,677
2028	USHER ROAD	IRVING STREET	USHER ROAD	North	Bituminous Concrete	69.1	Localized Repair	$ 16,988
2028	WINTHROP STREET	LYMAN AVENUE	WINTHROP STREET	West	Portland Cement	75.2	Localized Repair	$ 5,592
2028	WOODBINE ROAD	END	KNOLLWOOD ROAD	West	Portland Cement	85.3	Localized Repair	$ 1,204
2028	WOODBINE ROAD	END	KNOLLWOOD ROAD	East	Portland Cement	87.0	Localized Repair	$ 1,779
2028	WRIGHT AVENUE	WILLIS AVENUE	PIERCE AVENUE	South	Portland Cement	84.2	Localized Repair	$ 15,445
2028	YALE STREET	MAIN STREET	WILLIS AVENUE	North	Portland Cement	86.1	Localized Repair	$ 7,775
2028	YEOMANS AVENUE	YEOMANS AVENUE	EMERALD STREET	North	Portland Cement	86.7	Localized Repair	$ 5,284
								$ 2,491,567