

TOMBALL INTERMEDIATE SCHOOL REPLACEMENT
FOR
TOMBALL ISD
TOMBALL, TEXAS

VOLUME 01 - CIVIL, LANDSCAPE, ARCH SITE, STRUCT, & ARCH

Copyright © 2026, Huckabee & Associates, Inc.

Revision / Date

Project:
TOMBALL INTERMEDIATE SCHOOL REPLACEMENT
FOR
TOMBALL INDEPENDENT SCHOOL DISTRICT
TOMBALL, TEXAS

REGISTERED ARCHITECT
CAITLIN MUNCH
29
STATE OF TEXAS
7/15/2026

Huckabee
www.huckabee-inc.com
800.687.1229

COVER SHEET - VOLUME 01

VOLUME 01

Job No.	Sheet No.
00802-04-01	G1.11
Drawn By: CB	
Date: 07.15.26	

7/15/2026 4:06:17 PM
Autodesk Docs://TOMBALL ISD - IS REPLACEMENT/00802-04-01 Tomball ISD IS Replacement_ARCH.rvt

Copyright © 2026, Huckabee & Associates, Inc.

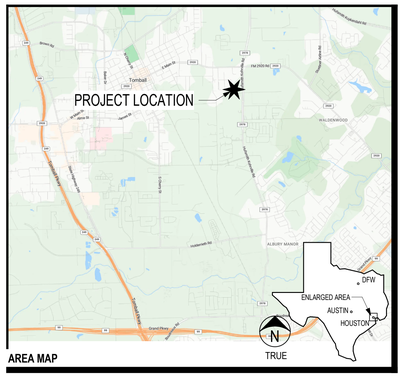

AREA MAP

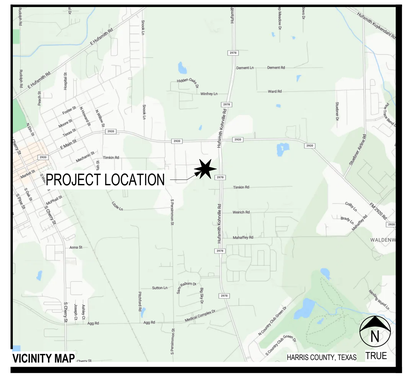

VICINITY MAP

ALTERNATE #1:
1A: PROVIDE ROTARY-SCREW WATER CHILLERS AS MANUFACTURED BY CARRIER CORPORATION AS SPECIFIED AND AS SHOWN ON THE DRAWINGS IN LIEU OF TRANE.
1B: PROVIDE ROTARY-SCREW WATER CHILLERS AS MANUFACTURED BY JCI/YORK CORPORATION AS SPECIFIED AND AS SHOWN ON THE DRAWINGS IN LIEU OF TRANE.

ALTERNATE #2:
2A: PROVIDE MODULAR CENTRAL-STATION AIR-HANDLING UNITS AS MANUFACTURED BY CARRIER AS SPECIFIED AND AS SHOWN ON THE DRAWINGS IN LIEU OF TRANE.
2B: PROVIDE MODULAR CENTRAL-STATION AIR-HANDLING UNITS AS MANUFACTURED BY JCI/YORK AS SPECIFIED AND AS SHOWN ON THE DRAWINGS IN LIEU OF TRANE.

ALTERNATE #3: PROVIDE NEW DDC BUILDING MANAGEMENT SYSTEM BY UNIFY AS SPECIFIED AND AS SHOWN ON THE DRAWINGS IN LIEU OF AUTOMATED LOGIC (ALC).

ALTERNATE #4: PROVIDE PEX FOR DOMESTIC HOT AND COLD WATER PIPING FOR ALL PIPING 1-1/2" AND SMALLER AS SPECIFIED AND AS SHOWN ON THE DRAWINGS IN LIEU OF HARD DRAWN COPPER.

ALTERNATE #5: PROVIDE STRIPING WITHIN FIRE TURNING CIRCLE AS SPECIFIED AND AS SHOWN ON THE AS DRAWING SHEETS.

ALTERNATES

AB	ANCHOR BOLT
A/C	AIR CONDITIONER
ACC	ACCESSIBLE
ACMU	ARCHITECTURAL CONCRETE MASONRY UNIT
ADA	AMERICANS WITH DISABILITES ACT / ADA STANDARDS FOR ACCESSIBLE DESIGN (LATEST VERSION)
ADDNL	ADDITIONAL
ADJ	ADJUSTABLE
ADH	ADHESIVE/ADHERE
ADMIN	ADMINISTRATION
AFF	ABOVE FINISHED FLOOR
AFG	ABOVE FINISHED GRADE
AG	AGRICULTURE
AHU	AIR HANDLING UNIT
AL	ALUMINUM
ALT	ALTERNATE
ALUM	ALUMINUM
AP	ACOUSTICAL PANELS
AP	ASSISTANT PRINCIPAL
APPROX	APPROXIMATE
ARCH	ARCHITECTURAL
B	BEYOND
B/B	BACK TO BACK
BD	BOARD
BLDG	BUILDING
BLKG	BLOCKING
BOD	BOTTOM OF DECK
BOM	BOTTOM OF MASONRY
BOS	BOTTOM OF STEEL
BOT	BOTTOM
BP	BASE, PORCELAIN TILE
BR	BASE, RUBBER
BRES	BASE, RESINOUS INTEGRAL
BRG	BEARING
BRK	BRICK
BRV	BASE, RUBBER VENTED
BTC	BASE, TILE CERAMIC
BTZP	BASE, TERRAZZO PRECAST
BS	BOTH SIDES
BTWN	BETWEEN
BW	BOTH WAYS
BWD	BASE, WOOD
C/C	CENTER TO CENTER
CAB	CABINET
CCD	COILING COUNTER DOOR
CCPS	CERAMIC CLADDING PANEL SYSTEM
CDW	CUSTOM DIGITAL WALLCOVERINGS
CDAP	CUSTOM DIGITALLY PRINTED ACOUSTIC PANEL
CFMF	COLD-FORMED METAL FRAMING
CH	CHANNEL
CI	CONTINUOUS INSULATION
CJ	CONTROL JOINT
CL	CENTERLINE
CLG	CEILING
CLR	CLEAR
CMU	CONCRETE MASONRY UNIT
CNTRD	CENTERED
CO	CLEAN OUT/CASED OPENING
COL	COLUMN
CONC	CONCRETE
CONF	CONFIGURATIONS / CONFERENCE
CONN(S)	CONNECTION(S)
CONT	CONTINUOUS
COORD	COORDINATE
COP	CONCRETE (POLISHED)
CORR	CORRIDOR
COS	CONCRETE SEALED
CPT	CARPET, SHEET
CPY	CANOPY
CR	CLASSROOM
CS	CAST STONE
CSM	CONCRETE STONE MASONRY
CU	CONDENSING UNIT
CUST	CUSTODIAN
CT	CARPET, TILED
CTE	CAREER TRAINING ED
CTRL	CONTROL
CW	CURTAIN WALL
CWF	CUSTOM WINDOW FILM
DBL	DOUBLE
DET	DETAIL
DH	DOOR HARDWARE
DIA	DIAMETER
DIAG	DIAGONAL
DIM	DIMENSION
DN	DOWN
DS	DOWNSPOUT
DTL	DETAIL
DWG	DRAWING
DWR	DRAWER
EA	EACH
EBWS	EPOXY BASED WALL SYSTEM
ED	EDUCATION
EF	EACH FACE
EJ	EXPANSION JOINT
EL	ELEVATION
ELEC	ELECTRICAL
ELEV	ELEVATOR
ENGR	ENGINEER
EPNT	EPOXY PAINT
EQ	EQUAL (EQUALLY)
EQUIP	EQUIPMENT
EW	EACH WAY
EWC	ELECTRIC WATER COOLER
EXIST	EXISTING
EXP	EXPANSION
EXT	EXTERIOR
EXTNG	EXTINGUISHER
F/F	FACE TO FACE
FC	FURRING CHANNEL
FD	FLOOR DRAIN
FDC	FIRE DEPARTMENT CONNECTION
FDN	FOUNDATION
FE	FIRE EXTINGUISHER (SURFACE MOUNT)
FEC	FIRE EXTINGUISHER CABINET (SEMI-RECESSED)
FFE	FINISHED FLOOR ELEVATION
FHC	FIRE HOSE CABINET (SEMI-RECESSED)
FIN	FINISH(ED)
FIN FLR	FINISHED FLOOR
FL	FLUSH (FLUSHED)
FLR	FLOOR
FR	FRAME
FRP	FIBERGLASS REINFORCED PLASTIC PANEL SYSTEM FIRESTOP REINFORCED PANELING
FRT	FIRE RETARDANT TREATED
FRTW	FIRE RETARDANT TREATED WOOD
FTG	FOOTING
FV	FIELD VERIFY
GA	GAGE OR GAUGE
GALV	GALVANIZED
GB	GRAB BAR / GRADE BEAM
GEN	GENERAL
GFRC	GLASS FIBER REINFORCED CONCRETE
GRF	GROUND FACE CMU (BURNISHED)
GUT	GUTTER
GYM	GYMNASIUM
GYP	GYPSUM
HB	HOSE BIB
HDWD	HARD WOOD
HM	HOLLOW METAL
HO	HOLD OPEN
HORIZ	HORIZONTAL
HSS	HOLLOW STRUCTURAL SECTION
HT	HEIGHT
HVAC	HEATING, VENTILATION, & A/C
ICF	INSULATED CONCRETE FORMS / INSULATED CONCRETE FORMING
IDF	INTERMEDIATE DISTRIBUTION FRAME
INFO	INFORMATION
INSUL	INSULATION
INT	INTERIOR
JT	JOINT
JST(S)	JOIST(S)
L	ANGLE
LAB	LABORATORY
LAV	LAVATORY
LEPC	LOCAL EMERGENCY PLANNING COMMITTEE
LONG	LONGITUDINAL
LVT	LUXURY VINYL TILE
MAS	MASONRY
MAT'L	MATERIAL
MAX	MAXIMUM
MB	MARKER BOARD
MCM	METAL COMPOSITE MATERIAL
MDF	MAIN DISTRIBUTION FRAME
MECH	MECHANICAL
MEZZ	MEZZANINE
MFG	MANUFACTURER
MFR	MANUFACTURER
MIN	MINIMUM
MISC	MISCELLANEOUS
MO	MASONRY OPENING
MP	METAL WALL PANELS
MPF	MULTI-PURPOSE FACILITY
MSK	MOP SINK
MS	METAL SOFFIT
MSL	MEAN SEA LEVEL
MTL	METAL
NB	NO BASE
NF	NO FINISH
NIC	NOT IN CONTRACT
NO	NUMBER
NS	NATURAL STONE
NTS	NOT TO SCALE
OC	ON CENTER
OCC	OCCUPANTS / OCCUPANCY
OCEW	ON CENTER EACH WAY
OCD	OVERHEAD COILING DOOR
OCG	OVERHEAD COILING GRILLE
OD	OUTSIDE DIAMETER
OF	OUTSIDE FACE
OFCI	OWNER FURNISHED CONTRACTOR INSTALLED
OFF	OFFICE
OFOI	OWNER FURNISHED OWNER INSTALLED
OH	OPPOSITE HAND
OHD	OVERHEAD
OPP	OPPOSITE
OS	OVERFLOW SCUPPER
PC	PRECAST CONCRETE
PCP	PORTLAND CEMENT PLASTER
PEMB	PRE-ENGINEERED METAL BUILDING
PERIM	PERIMETER
PERP	PERPENDICULAR
PLA	PLATE
PL	PLASTIC LAMINATE
PLP	PLASTIC LAMINATE PANEL SYSTEM
PNT	PAINT
PR	PRACTICE ROOM
PREFN	PREFINISHED
PREP	PREPARATION
PROJ	PROJECTION
PS	PROJECTION SCREEN
PT	POINT
PW	PLYWOOD
QTZ	QUARTZ SURFACING
R	RISER
RAD	RADIUS
RAFF	RESILIENT ATHLETIC FLUID FLOORING
RAFP	RESILIENT ATHLETIC FLOORING POLYURETHANE
RAFS	RUBBER FLOORING SHEET
RAFV	RESILIENT ATHLETIC FLOORING VINYL
L	ANGLE
RD	ROOF DRAIN
REF	REFERENCE
REINF	REINFORCING
RES	RESINOUS
REQ'D	REQUIRED
RM	ROOM
RO	ROUGH OPENING
RR	RESTROOM
RT	RUBBER TILE
RTR	RUBBER TREADS AND RISERS
RTU	ROOFTOP UNIT
SB	SPLASH BLOCK
SCHED	SCHEDULE
SEC	SECURITY
SECT	SECTION
SF	STOREFRONT / SQUARE FEET
SHT	SHEET
SIM	SIMILAR
SL	SLOPE
SP	SPLASH PAN (METAL)
SPEC	SPECIFICATIONS
SPF	SPLIT-FACE CONCRETE MASONRY UNIT
SPS	SOLID POLYMER SURFACE
SS	STAINLESS STEEL
SSM	SOLID SURFACE MATERIAL
STD	STANDARD
STL	STEEL
STN	STAIN
STOR	STORAGE
STRUCT	STRUCTURE
SVT	SOLID VINYL TILE
SYMM	SYMMETRICAL
T&B	TOP & BOTTOM
T&G	TONGUE & GROOVE
TAS	TEXAS ACCESSIBILITY STANDARDS (LATEST VERSION)
TB	TACK BOARD
TC	TILE, CERAMIC
TFIP	INTUMESCENT FIRE PROTECTION
TH	THRESHOLD
TLT	TOILET
TOB	TOP OF BEAM
TOC	TOP OF CURB
TOJ	TOP OF JOIST
TOM	TOP OF MASONRY
TOS	TOP OF STEEL
TOSF	TOP OF METAL STUD FRAMING
TOW	TOP OF WALL
TPC	TILE, PORCELAIN
TQ	TILE, QUARRY
TR	TREATED
TRAN	TRANSVERSE / TRANSPARENT
TRIM	METAL FLASHINGS AND COPINGS
TS	TACKABLE SURFACE
TYP	TYPICAL
TZ	TERRAZZO
TZP	TERRAZZO, PRECAST STAIR TREADS AND RISERS
TZT	TERRAZZO TILE
U	URINAL
UL	UNDERWRITERS LABORATORIES
UNO	UNLESS NOTED OTHERWISE
UP	UPHOLSTERY
VCT	VINYL COMPOSITION TILE
VERT	VERTICAL
VEST	VESTIBULE
VSF	VINYL SHEET FLOORING
W/	WITH
W/IN	WITHIN
W/O	WITHOUT
WASH	WASH STATION
WC	WATER CLOSET
WD	WOOD
WH	WATER HEATER / WALL HYDRANT
WMP	WOOD (MAPLE) STRIP AND PLANK FLOORING
WMS	MASONITE WOOD FLOORING
WOM	WALK-OFF MAT
WOT	WALK-OFF TILE
WP	WORKPOINT
WT	WEIGHT
WWF	WELDED WIRE MESH (FABRIC)
XB	X-BRACING
>=	LARGER THAN OR EQUAL TO
<=	LESS THAN OR EQUAL TO

(NOT ALL ABBREVIATIONS MAY BE USED)

ABBREVIATIONS

VOLUME 01

GENERAL	
G1.11	COVER SHEET - VOLUME 01
G1.12	GENERAL DATA - VOLUME 01
G2.01	CODE ANALYSIS MASTER PLAN - LEVEL 01
G2.02	CODE ANALYSIS MASTER PLAN - LEVEL 02
G2.03	FIRE PROOFING PLAN - SECOND FLOOR ASSEMBLY
G2.04	FIRE PROOFING PLAN - ROOF PLAN
G3.01	ROOF, EXTERIOR WALL, & INTERIOR PARTITION TYPES
G3.02	TYPICAL INTERIOR PARTITION DETAILS
G3.03	TYPICAL INTERIOR PARTITION DETAILS
G3.04	WALL PENETRATIONS - GYP BD
G3.05	WALL PENETRATIONS - ACOUSTICAL
G3.06	WALL PENETRATIONS - CMU
G4.01	TEA COMPLIANCE
G5.01	SCHEDULE OF MATERIALS AND COLORS
G5.02	SCHEDULE OF MATERIALS AND COLORS
CIVIL	
C0.0	COVER SHEET
C0.1	PLAT 1 OF 3
C0.2	PLAT 2 OF 3
C0.3	PLAT 3 OF 3
C0.4	TOPOGRAPHIC SURVEY 1 OF 4 (FOR REFERENCE ONLY)
C0.5	TOPOGRAPHIC SURVEY 2 OF 4 (FOR REFERENCE ONLY)
C0.6	TOPOGRAPHIC SURVEY 3 OF 4 (FOR REFERENCE ONLY)
C0.7	TOPOGRAPHIC SURVEY 4 OF 4 (FOR REFERENCE ONLY)
C1.1	CITY OF TOMBALL GENERAL NOTES
C1.2	GENERAL NOTES
C1.3	OVERALL LAYOUT
C1.4	DEMOLITION PLAN
C2.1	STORM WATER POLLUTION PREVENTION PLAN
C2.2	STORM WATER POLLUTION PREVENTION PLAN DETAILS
C3.1	DIMENSION CONTROL & SIGNAGE PLAN (1 OF 2)
C3.2	DIMENSION CONTROL & SIGNAGE PLAN (2 OF 2)
C4.1	GRADING PLAN (1 OF 2)
C4.2	GRADING PLAN (2 OF 2)
C5.1	UTILITY PLAN -WATER & SANITARY (1 OF 2)
C5.2	UTILITY PLAN -WATER & SANITARY (2 OF 2)
C5.3	PLAN & PROFILE - 8" SANITARY SEWER
C6.1	UTILITY PLAN -STORM SEWER (1 OF 2)
C6.2	UTILITY PLAN -STORM SEWER (2 OF 2)
C7.1	DRAINAGE AREA MAP
C7.2	DRAINAGE CALCULATION
C7.3	DRAINAGE SERVICE AREA MAP (FOR REFERENCE ONLY)
C8.1	PAVING DETAILS (1 OF 3)
C8.2	PAVING DETAILS (2 OF 3)
C8.3	PAVING DETAILS (3 OF 3)
C9.1	WATER AND SANITARY SEWER DETAILS (1 OF 2)
C9.2	WATER AND SANITARY SEWER DETAILS (2 OF 2)
C10.1	STORM SEWER DETAILS
C11.1	HARRIS COUNTY EXPRESS REVIEW SHEET
C11.2	HARRIS COUNTY FLOOD CONTROL EXPRESS REVIEW
C12.1	GENERAL NOTES
C12.2	OVERALL SITE PLAN
C13.1	STORM WATER POLLUTION PREVENTION PLAN
C13.2	STORM WATER POLLUTION PREVENTION PLAN DETAILS
C14.1	PROPOSED DRIVEWAYS
C15.1	PROPSED LEFT TURN LANE
C16.1	PLAN & PROFILE - 8" SANITARY SEWER
C17.1	HARRIS COUNTY TRAFFIC CONTROL PLAN
C18.1	MISCELLANEOUS DETAILS (1 OF 3)
C18.2	MISCELLANEOUS DETAILS (2 OF 3)
LANDSCAPE	
L1.1	LANDSCAPE PLAN
L1.2	ENLARGEMENT LANDSCAPE PLAN
IRRIGATION	
IR1.1	IRRIGATION PLAN
IR1.2	IRRIGATION SCHEDULES
IR1.3	IRRIGATION DETAILS
ARCHITECTURAL SITE	
AS1.01	OVERALL ARCHITECTURAL SITE PLAN
AS1.02	ENLARGED ARCHITECTURAL SITE PLAN
AS2.01	ENLARGED SITE PLAN & SITE DETAILS
AS2.02	ENLARGED SITE PLAN & SITE DETAILS
AS2.03	FENCE & GATE DETAILS
AS2.04	VEHICULAR GATE DETAILS
AS2.05	DUMPSTER ENCLOSURE & MONUMENT SIGN DETAILS
AS2.06	MISC. SITE DETAILS
STRUCTURAL	
S0.01	GENERAL NOTES
S0.03	AXONOMETRIC 3D VIEW
S1.01	MASTER PLAN - DIMENSION CONTROL - GRIDS
S1.02	MASTER PLAN - DIMENSION CONTROL - FOUNDATION
S1.03	MASTER PLAN - DIMENSION CONTROL - FLOOR & LOW FRAMING PLAN
S1.04	MASTER PLAN - DIMENSION CONTROL - ROOF FRAMING PLAN
S1.05	MASTER PLAN - DEEP FOUNDATION ELEMENTS
S1.06	MASTER PLAN - ANCHOR ROD PLAN
S1.07	MASTER PLAN - FOUNDATION
S1.08	MASTER PLAN - FLOOR FRAMING
S1.09	MASTER PLAN - ROOF FRAMING
S1.10	MASTER PLAN - SITE
S2.01	DEEP FOUNDATION ELEMENTS PLAN - AREA A
S2.02	DEEP FOUNDATION ELEMENTS PLAN - AREA B
S2.03	DEEP FOUNDATION ELEMENTS PLAN - AREA C
S2.04	DEEP FOUNDATION ELEMENTS PLAN - AREA D
S2.05	DEEP FOUNDATION ELEMENTS PLAN - AREA E
S2.06	DEEP FOUNDATION ELEMENTS PLAN - AREA F
S2.07	ANCHOR ROD PLACEMENT PLAN - AREA A
S2.08	ANCHOR ROD PLACEMENT PLAN - AREA B
S2.09	ANCHOR ROD PLACEMENT PLAN - AREA C
S2.10	ANCHOR ROD PLACEMENT PLAN - AREA D
S2.11	ANCHOR ROD PLACEMENT PLAN - AREA E
S2.12	ANCHOR ROD PLACEMENT PLAN - AREA F
S2.13	FOUNDATION PLAN - AREA A
S2.14	FOUNDATION PLAN - AREA B
S2.15	FOUNDATION PLAN - AREA C
S2.16	FOUNDATION PLAN - AREA D
S2.17	FOUNDATION PLAN - AREA E
S2.18	FOUNDATION PLAN - AREA F
S2.19	FOUNDATION PLAN - SITE
S3.01	TYPICAL FOUNDATION DETAILS
S3.02	TYPICAL FOUNDATION DETAILS
S3.03	TYPICAL FOUNDATION DETAILS
S3.04	TYPICAL PERIMETER PEDESTAL AND PILE CAP DETAILS
S3.05	TYPICAL ISOLATED INTERIOR PILE CAP DETAILS
S3.06	FOUNDATION DETAILS
S3.07	FOUNDATION DETAILS
S3.08	SITE FOUNDATION DETAILS
S4.01	MASTER PLAN - STRUCTURAL WALLS
S4.02	ENLARGED WALL PLANS - AREA A & D
S4.03	ENLARGED WALL PLAN - AREA F
S4.04	WALL ELEVATIONS
S4.05	WALL ELEVATIONS
S4.06	WALL ELEVATIONS
S4.07	WALL ELEVATIONS
S5.01	TYPICAL CMU DETAILS
S5.02	TYPICAL CMU DETAILS
S5.03	TYPICAL CMU DETAILS
S5.04	TYPICAL CMU DETAILS
S6.01	FLOOR & LOW ROOF FRAMING PLAN - AREA A
S6.02	FLOOR FRAMING PLAN - AREA B
S6.03	FLOOR & LOW ROOF FRAMING PLAN - AREA C
S6.04	FLOOR FRAMING PLAN - AREA D
S6.05	FLOOR FRAMING PLAN - AREA E
S6.06	ROOF FRAMING PLAN - AREA A
S6.07	ROOF FRAMING PLAN - AREA B
S6.08	ROOF FRAMING PLAN - AREA C
S6.09	ROOF FRAMING PLAN - AREA D
S6.10	ROOF FRAMING PLAN - AREA E
S6.11	LOW ROOF FRAMING PLAN - AREA F
S6.12	HIGH ROOF FRAMING PLAN - AREA F
S6.13	ENLARGED FLOOR FRAMING PLANS
S7.01	TYPICAL FRAMING DETAILS - COLUMNS AND CONNX
S7.02	TYPICAL FRAMING DETAILS - FLOOR
S7.03	TYPICAL FRAMING DETAILS - WALL
S7.04	TYPICAL FRAMING DETAILS - ROOF LOAD SUPPORT
S7.05	TYPICAL FRAMING DETAILS - ROOF
S7.06	TYPICAL FRAMING DETAILS - PLATES
S7.07	TYPICAL FRAMING DETAILS
S7.08	TYPICAL FRAMING DETAILS
S7.09	FRAMING DETAILS
S7.10	FRAMING DETAILS
S7.11	FRAMING SECTIONS
S7.12	FRAMING SECTIONS
S7.13	FRAMING SECTIONS
S7.14	FRAMING SECTIONS
S7.15	FRAMING SECTIONS
S7.16	FRAMING SECTIONS
S7.17	FRAMING SECTIONS
S7.18	FRAMING SECTIONS
S7.19	FRAMING SECTIONS
S7.20	FRAMING SECTIONS
S7.21	FRAMING SECTIONS
S7.22	FRAMING SECTIONS
S8.01	BRACED FRAME DETAILS
S8.02	BRACED FRAME ELEVATIONS
S8.03	BRACED FRAME ELEVATIONS
S8.04	BRACED FRAME ELEVATIONS
S8.05	BRACED FRAME ELEVATIONS
S9.01	NON-LOAD BEARING WALL BRACING DETAILS
S9.02	NON-LOAD BEARING WALL BRACING DETAILS
ARCHITECTURAL	
A1.01	MASTER FLOOR PLAN - LEVEL 1
A1.1A	FLOOR PLAN - LEVEL 1 - AREA A
A1.1B	FLOOR PLAN - LEVEL 1 - AREA B
A1.1C	FLOOR PLAN - LEVEL 1 - AREA C
A1.1D	FLOOR PLAN - LEVEL 1 - AREA D
A1.1E	FLOOR PLAN - LEVEL 1 - AREA E
A1.1F	FLOOR PLAN - LEVEL 1 - AREA F
A1.02	MASTER FLOOR PLAN - LEVEL 2
A1.2B	FLOOR PLAN - LEVEL 2 - AREA B
A1.2C	FLOOR PLAN - LEVEL 2 - AREA C
A1.2D	FLOOR PLAN - LEVEL 2 - AREA D
A1.2E	FLOOR PLAN - LEVEL 2 - AREA E
A1.30	FLOOR PLAN - EQUIPMENT PLATFORMS
A1.31	TOILET ACCESSORIES AND PLUMBING FIXTURES
A1.32	TOILET ROOMS AND COMPARTMENTS
A1.33	ENLARGED PLANS - TOILETS
A1.34	ENLARGED PLANS - STAIRS
A1.35	ENLARGED PLANS - STAIRS
A1.36	ENLARGED PLANS - STAIRS
A1.37	ENLARGED PLANS - LEARNING STAIRS
A1.38	ENLARGED PLANS - LEARNING STAIRS
A1.39	ENLARGED PLANS - LEARNING STAIRS
A1.40	ENLARGED PLANS - RAMPS AND ELEVATORS
A1.41	PLAN DETAILS
A1.42	PLAN DETAILS
A1.43	PLAN DETAILS
A1.44	PLAN DETAILS
A1.45	PLAN DETAILS
A1.49	EXPANSION JOINT DETAILS
A1.50	DIMENSIONAL CONTROL PLAN
A2.01	MASTER REFLECTED CEILING PLAN - LEVEL 01
A2.1A	REFLECTED CEILING PLAN - LEVEL 01 - AREA A
A2.1B	REFLECTED CEILING PLAN - LEVEL 01 - AREA B
A2.1C	REFLECTED CEILING PLAN - LEVEL 01 - AREA C
A2.1D	REFLECTED CEILING PLAN - LEVEL 01 - AREA D
A2.1E	REFLECTED CEILING PLAN - LEVEL 01 - AREA E
A2.1F	REFLECTED CEILING PLAN - LEVEL 01 - AREA F
A2.02	MASTER REFLECTED CEILING PLAN - LEVEL 02
A2.2A	REFLECTED CEILING PLAN - LEVEL 02 - AREA A
A2.2B	REFLECTED CEILING PLAN - LEVEL 02 - AREA B
A2.2C	REFLECTED CEILING PLAN - LEVEL 02 - AREA C
A2.2D	REFLECTED CEILING PLAN - LEVEL 02 - AREA D
A2.2E	REFLECTED CEILING PLAN - LEVEL 02 - AREA E
A2.30	CEILING DETAILS
A2.31	CEILING DETAILS
A3.01	DOORS SCHEDULES
A3.02	INTERIOR STOREFRONT CONFIGURATIONS
A3.03	EXTERIOR STOREFRONT CONFIGURATIONS
A3.04	EXTERIOR STOREFRONT CONFIGURATIONS
A3.05	INTERIOR & EXTERIOR CURTAINWALL CONFIGURATIONS
A3.06	TYP. OPENING FLASHING DETAILS
A3.07	TYP. OPENING FLASHING DETAILS
A3.08	TYP. DETAILS
A3.09	INTERIOR OPENING DETAILS
A3.10	INTERIOR OPENING DETAILS
A3.11	TYP. MASONRY VENEER DETAILS
A3.12	TYP. MASONRY VENEER/CFMF/SF DETAILS
A3.13	TYP. MASONRY VENEER/CMU/SF DETAILS
A3.14	TYP. MASONRY VENEER/CFMF/CW DETAILS
A3.15	TYP. MASONRY VENEER/CMU/CW DETAILS
A3.16	TYP. MASONRY VENEER & METAL PANEL/CFMF/HM DETAILS
A3.17	TYP. MASONRY VENEER/CMU/HM DETAILS
A3.18	TYP. METAL PANEL/CFMF/SF DETAILS
A3.19	TYP. METAL PANEL/CMU/SF DETAILS
A3.20	TYP. METAL PANEL/CFMF/CW DETAILS
A3.21	TYP. EXT. OVERHEAD BI-FOLD DOOR
A4.01	MASTER FINISH PLAN - LEVEL 01
A4.1A	FINISH PLAN - LEVEL 01 - AREA A
A4.1B	FINISH PLAN - LEVEL 01 - AREA B
A4.1C	FINISH PLAN - LEVEL 01 - AREA C
A4.1D	FINISH PLAN - LEVEL 01 - AREA D
A4.1E	FINISH PLAN - LEVEL 01 - AREA E
A4.1F	FINISH PLAN - LEVEL 01 - AREA F
A4.02	MASTER FINISH PLAN - LEVEL 02
A4.2B	FINISH PLAN - LEVEL 02 - AREA B
A4.2C	FINISH PLAN - LEVEL 02 - AREA C
A4.2D	FINISH PLAN - LEVEL 02 - AREA D
A4.2E	FINISH PLAN - LEVEL 02 - AREA E
A4.30	FINISH PLAN - EQUIPMENT PLATFORMS
A4.31	ENLARGED FINISH PLANS
A4.32	INTERIOR ELEVATIONS
A4.33	INTERIOR ELEVATIONS
A4.34	INTERIOR ELEVATIONS
A4.35	INTERIOR ELEVATIONS
A4.36	INTERIOR ELEVATIONS
A4.37	INTERIOR ELEVATIONS
A4.38	INTERIOR ELEVATIONS
A4.39	INTERIOR ELEVATIONS
A4.40	INTERIOR ELEVATIONS
A4.41	INTERIOR ELEVATIONS
A4.42	INTERIOR ELEVATIONS
A4.43	RR ELEVATIONS
A4.44	INTERIOR DETAILS AND TYPICAL INTERIOR FINISH DETAILS
A4.45	INTERIOR FINISH DETAILS
A4.46	INTERIOR FINISH DETAILS
A5.01	EXTERIOR ELEVATIONS - OVERALL
A5.02	EXTERIOR ELEVATIONS
A5.03	EXTERIOR ELEVATIONS
A5.04	EXTERIOR ELEVATIONS
A5.05	EXTERIOR ELEVATIONS
A5.06	EXTERIOR ELEVATION DETAILS
A5.07	EXTERIOR ELEVATION DETAILS
A6.01	BUILDING SECTIONS
A6.02	WALL SECTIONS
A6.03	WALL SECTIONS
A6.04	WALL SECTIONS
A6.05	WALL SECTIONS
A6.06	WALL SECTIONS
A6.07	WALL SECTIONS
A6.08	WALL SECTIONS
A6.09	WALL SECTIONS
A6.10	WALL SECTIONS
A6.11	WALL SECTIONS
A6.12	WALL SECTIONS
A6.13	WALL SECTIONS
A6.14	WALL SECTIONS
A6.15	WALL SECTIONS
A6.16	WALL SECTIONS
A6.17	FOUNDATION DETAILS
A6.18	FOUNDATION DETAILS
A6.19	FOUNDATION DETAILS
A6.20	WALL SECTIONS - BASE FLASHING, ELEVATOR PIT, AND MASONRY DETAILS
A6.21	WALL SECTION DETAILS
A6.22	WALL SECTION DETAILS
A6.23	WALL SECTION DETAILS
A6.24	WALL SECTION DETAILS
A6.25	WALL SECTION DETAILS
A6.26	WALL SECTION DETAILS
A6.27	WALL SECTION DETAILS
A6.28	WALL SECTION DETAILS - ENLARGED
A6.29	WALL SECTION DETAILS - ENLARGED
A6.30	WALL SECTION DETAILS - ENLARGED
A6.31	WALL SECTIONS - STAIR DETAILS
A6.32	WALL SECTIONS - STAIR DETAILS
A6.41	RAILING TYPES AND DETAILS
A7.01	ROOF PLAN
A7.02	ENLARGED PLAN - SKYLIGHT
A7.03	TYPICAL ROOFING DETAILS MOD-BIT
A7.04	TYPICAL ROOFING DETAILS MOD-BIT
A7.05	TYPICAL COMMON ROOFING DETAILS
A7.06	TYPICAL COMMON ROOFING DETAILS
A8.1A	SIGNAGE & EQUIPMENT PLAN - LEVEL 01 - AREA A
A8.1B	SIGNAGE & EQUIPMENT PLAN - LEVEL 01 - AREA B
A8.1C	SIGNAGE & EQUIPMENT PLAN - LEVEL 01 - AREA C
A8.1D	SIGNAGE & EQUIPMENT PLAN - LEVEL 01 - AREA D
A8.1E	SIGNAGE & EQUIPMENT PLAN - LEVEL 01 - AREA E
A8.1F	SIGNAGE & EQUIPMENT PLAN - LEVEL 01 - AREA F
A8.2B	SIGNAGE & EQUIPMENT PLAN - LEVEL 02 - AREA B
A8.2C	SIGNAGE & EQUIPMENT PLAN - LEVEL 02 - AREA C
A8.2D	SIGNAGE & EQUIPMENT PLAN - LEVEL 02 - AREA D
A8.2E	SIGNAGE & EQUIPMENT PLAN - LEVEL 02 - AREA E
A8.30	INSTRUMENT STORAGE & LOCKERS
A8.31	CASEWORK LEGENDS AND ELEVATIONS
A8.32	CASEWORK LEGENDS AND ELEVATIONS
A8.33	CASEWORK LEGENDS AND ELEVATIONS
A8.34	MISC MILLWORK DETAILS
A8.36	SIGNAGE TYPES & DETAILS
A8.37	ROOM SIGNAGE SCHEDULE
A9.01	TYPICAL DETAILS
P2.0D	PLUMBING PLAN - BELOW SLAB - AREA D
P2.0E	PLUMBING PLAN - BELOW SLAB - AREA E
P2.0F	PLUMBING PLAN - BELOW SLAB - AREA F
P2.1A	PLUMBING PLAN - LEVEL 01 - AREA A
P2.1B	PLUMBING PLAN - LEVEL 01 - AREA B
P2.1C	PLUMBING PLAN - LEVEL 01 - AREA C
P2.1D	PLUMBING PLAN - LEVEL 01 - AREA D
P2.1E	PLUMBING PLAN - LEVEL 01 - AREA E
P2.1F	PLUMBING PLAN - LEVEL 01 - AREA F
P2.2A	PLUMBING PLAN - LEVEL 02 - AREA A
P2.2B	PLUMBING PLAN - LEVEL 02 - AREA B
P2.2C	PLUMBING PLAN - LEVEL 02 - AREA C
P2.2D	PLUMBING P

INFORMATION PROVIDED FOR CODE COMPLIANCE EVALUATION; NOT TO BE USED FOR BIDDING PURPOSES.

1) PROJECT IDENTIFICATION
A. OWNER: TOMBALL I.S.D.
B. PROJECT NAME: TOMBALL IS REPLACEMENT
C. PHYSICAL ADDRESS: 11211 FM 2920, TOMBALL, TEXAS 77375

2) STUDENT CAPACITY
A. MAXIMUM CAPACITY: 1,210
B. STUDENT CAPACITY (PROJECTED ENROLLMENT): 1,100 STUDENTS
C. GRADES SERVED: 5TH - 6TH GRADES

3) FACULTY & STAFF: 110 (ESTIMATED)

4) APPLICABLE CODES
A. INTERNATIONAL BUILDING CODE (IBC) 2021
B. INTERNATIONAL PLUMBING CODE 2021
C. INTERNATIONAL MECHANICAL CODE 2021
D. NATIONAL ELECTRICAL CODE (NEC) 2023
E. INTERNATIONAL FIRE CODE 2021
F. ELIMINATION OF ARCHITECTURAL BARRIERS ACT; TEXAS DEPT. OF LICENSING AND REGULATION
G. INTERNATIONAL ENERGY CONSERVATION CODE 2021
H. LOCAL AMENDMENTS

5) OCCUPANCY CLASSIFICATION
A. OCCUPANCY: GROUP E
B. SEPARATED USES: NONE
C. INCIDENTAL USE AREAS: RATED PER TABLE 509
D. ACCESSORY OCCUPANCIES

6) TYPE OF CONSTRUCTION / FIRE-RESISTIVE REQUIREMENTS
A. CONSTRUCTION TYPE: I-B

TABLE 601	
BUILDING ELEMENT	TYPE I B
PRIMARY STRUCTURAL FRAME	2***
BEARING WALLS	
EXTERIOR	2
INTERIOR	2*
NON-BEARING WALLS & PARTITIONS (EXTERIOR)	1**
NON-BEARING WALLS & PARTITIONS (INTERIOR)	0
FLOOR CONSTRUCTION	2
ROOF CONSTRUCTION & SECONDARY MEMBERS	1.0***

* FIRE RESISTANCE RATINGS OF PRIMARY STRUCTURAL FRAME AND BEARING WALLS ARE PERMITTED TO BE REDUCED BY 1 HOUR WHERE SUPPORTING A **ROOF ONLY**.
** FIRE RATING REQUIRED WHERE FIRE SEPARATION DISTANCE IS LESS THAN 30 FT.
*** ROOF CONSTRUCTION SHALL BE FIRE RATED IF ANY PART OF THE ROOF IS WITHIN 20' OF NEAREST FLOOR LEVEL.

REFER TO STRUCTURAL DRAWINGS FOR LOAD-BEARING WALL DESIGNATIONS. LOAD-BEARING WALL FIRE RATING IS FOR STRUCTURAL INTEGRITY PURPOSES ONLY, NOT FOR FIRE-SEPARATION PURPOSES, THEREFORE NO ASSOCIATED OPENINGS ARE REQUIRED TO BE FIRE-PROTECTED UNLESS REQUIRED TO BE SO BY OTHER CODE PROVISIONS AND/OR AS SHOWN ON THESE DOCUMENTS.

7) FIRE-PROTECTION SYSTEMS
A. AUTOMATIC SPRINKLER SYSTEM: YES
B. PORTABLE FIRE EXTINGUISHERS SHALL BE PROVIDED PER INTERNATIONAL FIRE CODE
C. FIRE ALARM PROVIDED: YES
D. EMERGENCY VOICE/ALARM COMMUNICATION SYSTEM PROVIDED: YES

8) EXIT REQUIREMENTS
A. TRAVEL DISTANCES
1. ALLOWED, SPRINKLERED BUILDING:
TO EXIT FROM WITHIN A SPACE FOR OCCUPANCY LOAD GREATER THAN 50 = 250 FT.
TO EXIT FROM WITHIN BUILDING = 250 FT.
COMMON PATH OF EGRESS TRAVEL = 75 FT.
2. ACTUAL - REFER TO PLAN FOR PATHS & DISTANCE

BUILDING DESIGN CRITERIA

THE EMERGENCY ACCESS LOCK BOX(ES) SHALL BE AS SPECIFIED. REFER TO SPECIFICATIONS SECTION 10 4400. BOTTOM ELEVATION OF BOX SHALL BE 6'-0" ABOVE GROUND LEVEL (VERIFY WITH FIRE MARSHAL)

FIREMAN'S EMERGENCY LOCK BOX(ES)

COUNTY: HARRIS
CLIMATE ZONE: 2A

THE I.E.C.C. ESTABLISHES THE REQUIREMENTS FOR INSULATING THE BUILDING. THE MINIMUM REQUIREMENTS THAT ARE ACCEPTABLE (FOR STANDARD OCCUPIED BUILDINGS) ARE: ROOF= R-25ci (U-0.039), MASS WALLS= R-5.7ci (U-0.151), MTL FRAMED= R-13 + 5ci (U-0.077), FLOORS= R-6.3ci (U-0.107) OR R-30 (U-0.033)

ENERGY CODE R VALUES

1. THIS CODE ANALYSIS PLAN IS PROVIDED AS A TOOL FOR VIEWING THE OVERALL CODE COMPLIANCE FOR THE ENTIRE FACILITY. WHILE STATED U.L. RATINGS REQUIRED THROUGH WALLS MUST BE MET, ALL CONTRACTORS MUST CONSTRUCT THIS FACILITY FROM THE MATERIALS AND IN THE DIMENSIONS DESCRIBED IN THE CONSTRUCTION DOCUMENTS. ANY APPARENT CONFLICT SHALL BE RESOLVED WITH THE ARCHITECT.
2. FIRE RATED WALLS NOT DESIGNED TO EXTEND ABOVE ROOF LEVEL SHALL EXTEND TO THE ROOF DECK WITH U.L. APPROVED CLOSURE TO THE DECK U.N.O.
3. ALL PENETRATIONS OF FIRE RATED WALLS SHALL BE CLOSED WITH CODE APPROVED METHODS AND MATERIALS TO MAINTAIN THE SPECIFIED RATING, INCLUDING FIRE TREATED BLOCKING / PLYWD.
4. REFER TO MECHANICAL DRAWINGS FOR ADDITIONAL REQUIREMENTS FOR FIRE AND SMOKE DAMPERS.
5. REFER TO G3 SHEETS FOR TYP WALL CONSTRUCTION DETAILS.
6. SQUARE FOOT (SF) AREAS INDICATED ARE FOR CODE ANALYSIS ONLY. CONTRACTOR IS RESPONSIBLE FOR VERIFYING AREAS FOR CONSTRUCTION PURPOSES.

CODE ANALYSIS PLAN NOTES

FLOOR ASSEMBLY: UL # D722 (1-4 HR) & UL # D779 (1-4 HR)
ROOF ASSEMBLY: UL # P701
COLUMNS: REF. G2.03 - G2.04 DETAILS
BEAMS: REF. G2.03 - G2.04 DETAILS
FLOOR PERIMETER FIRE CONTAINMENT: UL # CW-D-1015

CONTRACTOR HAS OPTION TO SUBMIT SUBSTITUTE UL DESIGN ASSEMBLIES FOR REVIEW BY ARCHITECT.

TYPICAL UL RATED ASSEMBLY NUMBERS

EGRESS (AUTO-SPRINKLERED)

1. 3'-0" DOOR (32" CLR) AT 0.15" / OCCUPANT = 213 OCCUPANTS
2. 4'-0" DOOR (44" CLR) AT 0.15"/OCCUPANT = 293 OCCUPANTS
3. PAIR OF 3'-0" DOOR (68" CLR) AT 0.15" / OCCUPANT = 453 OCCUPANTS
4. STAIRS (8'-0") (60" APPLICABLE TO EGRESS) AT 0.2"/OCCUPANT = 300 OCCUPANTS
5. PAIR OF 4'-0" DOOR (92" CLR) AT 0.15" / OCCUPANT = 613 OCCUPANTS
6. STAIRS (9'-0") (96" APPLICABLE TO EGRESS) AT 0.2"/OCCUPANT = 480 OCCUPANTS
7. STAIRS (6'-0") (60" APPLICABLE TO EGRESS) AT 0.2"/OCCUPANT = 300 OCCUPANTS
8. 3'-0" GATE (36" CLR) AT 0.2"/OCCUPANT = 180 OCCUPANTS
9. PAIR OF 3'-0" GATES (72" CLR) AT 0.2"/OCCUPANT = 360 OCCUPANTS

EGRESS FACTORS LEGEND

1 HR. FIRE BARRIER
2 HR. FIRE BARRIER
SMOKE RESISTANT PARTITION

WALLS SHALL MEET ALL CODE REQUIREMENTS FOR RATED CONSTRUCTION. WINDOW ASSEMBLIES SHALL COMPLY WITH IBC AND BE U.L. LABELED. DOORS SHALL HAVE CLOSERS, BE U.L. LABELED, AND RATED AS SCHEDULED.

FIRE RATED CONSTRUCTION LEGEND

NEW CONSTRUCTION

PRIMARY OCCUPANCY: GROUP E **TYPE:** I-B
ALLOWABLE HEIGHT: 160 FEET (I-B) (AUTO-SPRINKLERED)
TOTAL HEIGHT PROVIDED: 43' - 10"
ALLOWABLE NUMBER OF STORIES: 6
ALLOWABLE AREA: UNLIMITED SQ. FT.
IN ACCORDANCE WITH TABLE 506.2

TOTAL AREA PROVIDED:
LEVEL 1: 88,700 SQ. FT.
LEVEL 2: 48,150 SQ. FT.
SUB-TOTAL 136,850 SQ. FT.
ROOF OVERHANG: 6,550 SQ. FT.
TOTAL BUILDING AREA: 143,400 SQ. FT.

OCCUPANT LOAD:
LEVEL 1 OCCUPANT LOAD: 2,056 OCCUPANTS
LEVEL 2 OCCUPANT LOAD: 1,021 OCCUPANTS
TOTAL OCCUPANT LOAD: 3,077 OCCUPANTS

EGRESS CAPACITY:
LEVEL 1 REQUIRED: 308 INCHES
LEVEL 1 PROVIDED: 984 INCHES

LEVEL 2 REQUIRED: 153 INCHES
LEVEL 2 PROVIDED: 248 INCHES

CALCULATIONS PER IBC 2024

TOTAL NO. OF TEA OCCUPANTS = 2,316

NOTE: FIXTURE COUNTS ARE BASED ON TEA OCCUPANCY MAXIMUM FOR EDUCATIONAL SPACES

CLASSIFICATION	OCCUPANTS MALE / FEMALE	WATER CLOSETS MALE / FEMALE	LAVATORIES	DRINKING FOUNTAIN	SERVICE SINK
A-2 ASSEMBLY (U) UNCONCENTRATED	329 / 329	1 PER 75 / 1 PER 75 4.39 / 4.39	1 PER 200 1.65 / 1.65	1 PER 500 1.32	1 SINK
A-3 ASSEMBLY (C) STANDING	35 / 35	1 PER 125 / 1 PER 65 0.28 / 0.54	1 PER 200 0.18 / 0.18	1 PER 500 0.14	1 SINK
B BUSINESS	27 / 27	1 PER 25 / 1 PER 25 1.08 / 1.08	1 PER 40 0.68 / 0.68	1 PER 100 0.54	1 SINK
E EDUCATION	678 / 678	1 PER 50 / 1 PER 50 13.56 / 13.56	1 PER 50 13.56 / 13.56	1 PER 100 13.56	1 SINK
S STORAGE	37 / 37	1 PER 100 / 1 PER 100 0.37 / 0.37	1 PER 100 0.37 / 0.37	1 PER 1000 0.08	1 SINK
TOTAL	REQUIRED / PROVIDED	20 / 20 / **30 / 30**	17 / 17 / **23 / 23**	16 / **16**	5 / **7**

PLUMBING FIXTURE REQUIREMENTS

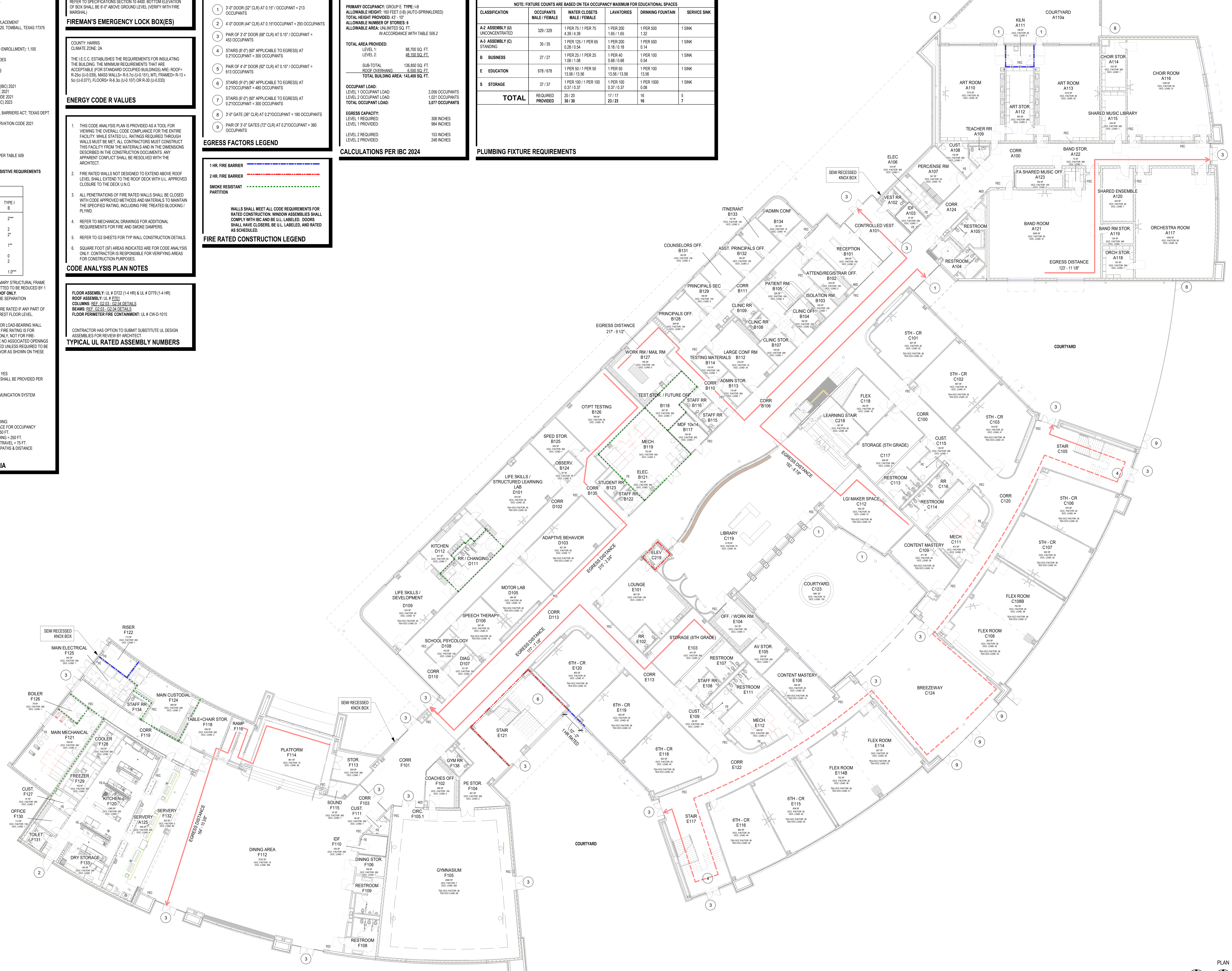

1 CODE PLAN ANALYSIS - LEVEL 1
1/16" = 1'-0"

TRUE PLAN

Copyright © 2026, Huckabee & Associates, Inc.

Revision / Date

Project: TOMBALL INTERMEDIATE SCHOOL REPLACEMENT FOR TOMBALL INDEPENDENT SCHOOL DISTRICT TOMBALL, TEXAS

REGISTERED ARCHITECT CAITLIN MUNCH 29154 STATE OF TEXAS
7/15/2026

Huckabee
www.huckabee-inc.com
800.687.1229

CODE ANALYSIS MASTER PLAN - LEVEL 01

VOLUME 01

Job No. 00802-04-01	Sheet No.
Drawn By: CB, KR	G2.01
Date: 07.15.26	

7/15/2026 4:06:32 PM
Autodesk Docs://TOMBALL ISD - IS REPLACEMENT/00802-04-01_Tomball ISD IS Replacement_ARCH.rvt

Copyright © 2026, Huckabee & Associates, Inc.

EGRESS (AUTO-SPRINKLERED)

1. 3'-0" DOOR (32" CLR) AT 0.15" / OCCUPANT = 213 OCCUPANTS
2. 4'-0" DOOR (44" CLR) AT 0.15"/OCCUPANT = 293 OCCUPANTS
3. PAIR OF 3'-0" DOOR (68" CLR) AT 0.15" / OCCUPANT = 453 OCCUPANTS
4. STAIRS (5'-0") (60" APPLICABLE TO EGRESS) AT 0.2"/OCCUPANT = 300 OCCUPANTS
5. PAIR OF 4'-0" DOOR (92" CLR) AT 0.15" / OCCUPANT = 613 OCCUPANTS
6. STAIRS (5'-0") (96" APPLICABLE TO EGRESS) AT 0.2"/OCCUPANT = 480 OCCUPANTS
7. STAIRS (5'-0") (60" APPLICABLE TO EGRESS) AT 0.2"/OCCUPANT = 300 OCCUPANTS
8. 3'-0" GATE (36" CLR) AT 0.2"/OCCUPANT = 180 OCCUPANTS
9. PAIR OF 3'-0" GATES (72" CLR) AT 0.2"/OCCUPANT = 360 OCCUPANTS

EGRESS FACTORS LEGEND

1 HR. FIRE BARRIER

2 HR. FIRE BARRIER

SMOKE RESISTANT PARTITION

WALLS SHALL MEET ALL CODE REQUIREMENTS FOR RATED CONSTRUCTION. WINDOW ASSEMBLIES SHALL COMPLY WITH IBC AND BE U.L. LABELED. DOORS SHALL HAVE CLOSERS, BE U.L. LABELED, AND RATED AS SCHEDULED.

FIRE RATED CONSTRUCTION LEGEND



1 CODE PLAN ANALYSIS - LEVEL 2
1/16" = 1'-0"

PLAN TRUE NORTH

Revision / Date

Project:
TOMBALL INTERMEDIATE SCHOOL REPLACEMENT
FOR
TOMBALL INDEPENDENT SCHOOL DISTRICT
TOMBALL, TEXAS

REGISTERED ARCHITECT
CAITLIN MUNCH
29
STATE OF TEXAS
7/15/2026

Huckabee
www.huckabee-inc.com
800.687.1229

CODE ANALYSIS MASTER PLAN - LEVEL 02

VOLUME 01

Job No.	Sheet No.
00802-04-01	G2.02
Drawn By: CB, KR	
Date: 07.15.26	

7/15/2026 4:06:37 PM
Autodesk Docs://TOMBALL ISD - IS REPLACEMENT/00802-04-01_Tomball ISD IS Replacement_ARCH.rvt

Copyright © 2026, Huckabee & Associates, Inc.

FIRE RATED FLOOR/CEILING OR ROOF/CEILING ASSEMBLY

WHERE THIS HATCH IS SHOWN, PROVIDE A FIRE-RATED FLOOR/CEILING OR ROOF/CEILING ASSEMBLY AS DETAILED AND NOTED. REFER TO PLAN NOTES AND CONSTRUCTION DETAILING FOR TERMINATION POINT OF ADJACENT FIRE-RATED WALL ASSEMBLIES. FIRE RATING SHALL EQUAL THAT OF SURROUNDING WALLS.

2-HR SPRAY FIREPROOF PRIMARY STRUCTURAL FRAMING AND FLOOR CONSTRUCTION (FRAMING AND DECK) WITH UL-COMPLIANT SPRAY-APPLIED FIREPROOFING (CEMENTITIOUS)

1-HR SPRAY FIREPROOF PRIMARY STRUCTURAL FRAMING AND ROOF CONSTRUCTION (FRAMING AND DECK) WITH UL-COMPLIANT SPRAY-APPLIED FIREPROOFING (CEMENTITIOUS)

THIN FILM INTUMESCENT PAINT FIREPROOFING - PRIMARY STRUCTURAL FRAMING AS NOTED: UL # Y634

TFIP

2-HR RATED FLOOR ASSEMBLY: UL # D779

TYP FIREPROOFING NOTES

1. AT TYPE I-B CONSTRUCTION, ALL COLUMNS AND OTHER PRIMARY STRUCTURAL MEMBERS THROUGHOUT THE BUILDING SHALL BE PROTECTED AS INDICATED ABOVE.
2. AT TYPE I-B CONSTRUCTION ALL ROOF ASSEMBLIES (INCLUDING DECK AND OTHER SECONDARY MEMBERS) SHALL BE PROTECTED WITH FIREPROOFING AS INDICATED ABOVE.
3. CONTRACTOR HAS OPTION TO SUBMIT ALTERNATIVE UL ASSEMBLIES (CEMENTITIOUS) FOR REVIEW BY ARCHITECT.

IN ALL MULTI-STORY CONSTRUCTION, ALL FLOOR PENETRATIONS SHALL BE CLOSED WITH CODE APPROVED METHODS AND MATERIALS TO PREVENT DRAFTS BETWEEN FLOOR LEVELS.

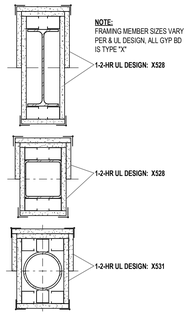

NOTE:
FRAMING MEMBER SIZES VARY PER R & UL DESIGN, ALL GYP BD IS TYPE "X"

1-2-HR UL DESIGN: X528

1-2-HR UL DESIGN: X528

1-2-HR UL DESIGN: X531

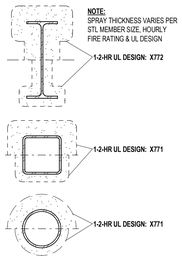

NOTE:
SPRAY THICKNESS VARIES PER STL MEMBER SIZE, HOURLY FIRE RATING & UL DESIGN

1-2-HR UL DESIGN: X772

1-2-HR UL DESIGN: X771

1-2-HR UL DESIGN: X771

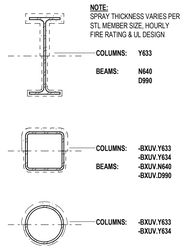

NOTE:
SPRAY THICKNESS VARIES PER STL MEMBER SIZE, HOURLY FIRE RATING & UL DESIGN

COLUMNS: Y633

BEAMS: N640
D990

COLUMNS: -BXUV.Y633
-BXUV.Y634

BEAMS: -BXUV.N640
-BXUV.D990

COLUMNS: -BXUV.Y633
-BXUV.Y634

PLAN
N
TRUE

1 FIRE PROOFING PLAN - LEVEL 2
1/16" = 1'-0"

Revision / Date

Project:
TOMBALL INTERMEDIATE SCHOOL REPLACEMENT
FOR
TOMBALL INDEPENDENT SCHOOL DISTRICT
TOMBALL, TEXAS

REGISTERED ARCHITECT
CAITLIN MUNCH
STATE OF TEXAS
29
7/15/2026

Huckabee
www.huckabee-inc.com
800.687.1229

FIRE PROOFING PLAN - SECOND FLOOR ASSEMBLY

VOLUME 01

Job No.	Sheet No.
00802-04-01	G2.03
Drawn By: CB	
Date: 07.15.26	

7/15/2026 4:49:45 PM
Autodesk Docs://TOMBALL ISD - IS REPLACEMENT/00802-04-01 Tomball ISD IS Replacement_ARCH.rvt

Copyright © 2026, Huckabee & Associates, Inc.

FIRE RATED FLOOR/CEILING OR ROOF/CEILING ASSEMBLY

WHERE THIS HATCH IS SHOWN, PROVIDE A FIRE-RATED FLOOR/CEILING OR ROOF/CEILING ASSEMBLY AS DETAILED AND NOTED. REFER TO PLAN NOTES AND CONSTRUCTION DETAILING FOR TERMINATION POINT OF ADJACENT FIRE-RATED WALL ASSEMBLIES. FIRE RATING SHALL EQUAL THAT OF SURROUNDING WALLS.

2-HR SPRAY FIREPROOF PRIMARY STRUCTURAL FRAMING AND FLOOR CONSTRUCTION (FRAMING AND DECK) WITH UL-COMPLIANT SPRAY-APPLIED FIREPROOFING (CEMENTITIOUS)

1-HR SPRAY FIREPROOF PRIMARY STRUCTURAL FRAMING AND ROOF CONSTRUCTION (FRAMING AND DECK) WITH UL-COMPLIANT SPRAY-APPLIED FIREPROOFING (CEMENTITIOUS)

THIN FILM INTUMESCENT PAINT FIREPROOFING - PRIMARY STRUCTURAL FRAMING AS NOTED: UL # Y634

TFIP

2-HR RATED FLOOR ASSEMBLY: UL # D779

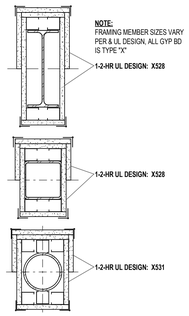

NOTE:
FRAMING MEMBER SIZES VARY PER & UL DESIGN. ALL GYP BD IS TYPE "X"

1-2-HR UL DESIGN: X528

1-2-HR UL DESIGN: X528

1-2-HR UL DESIGN: X531

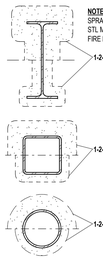

NOTE:
SPRAY THICKNESS VARIES PER STL MEMBER SIZE, HOURLY FIRE RATING & UL DESIGN

1-2-HR UL DESIGN: X772

1-2-HR UL DESIGN: X771

1-2-HR UL DESIGN: X771

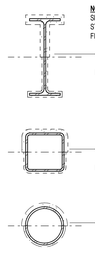

NOTE:
SPRAY THICKNESS VARIES PER STL MEMBER SIZE, HOURLY FIRE RATING & UL DESIGN

COLUMNS: **Y633**

BEAMS: **N640**
D990

COLUMNS: **-BXUV.Y633**
-BXUV.Y634

BEAMS: **-BXUV.N640**
-BXUV.D990

COLUMNS: **-BXUV.Y633**
-BXUV.Y634

TYP FIREPROOFING NOTES

1. AT TYPE I-B CONSTRUCTION, ALL COLUMNS AND OTHER PRIMARY STRUCTURAL MEMBERS THROUGHOUT THE BUILDING SHALL BE PROTECTED AS INDICATED ABOVE.
2. AT TYPE I-B CONSTRUCTION ALL ROOF ASSEMBLIES (INCLUDING DECK AND OTHER SECONDARY MEMBERS) SHALL BE PROTECTED WITH FIREPROOFING AS INDICATED ABOVE.
3. CONTRACTOR HAS OPTION TO SUBMIT ALTERNATIVE UL ASSEMBLIES (CEMENTITIOUS) FOR REVIEW BY ARCHITECT.

IN ALL MULTI-STORY CONSTRUCTION, ALL FLOOR PENETRATIONS SHALL BE CLOSED WITH CODE APPROVED METHODS AND MATERIALS TO PREVENT DRAFTS BETWEEN FLOOR LEVELS.

1 FIRE PROOFING PLAN - ROOF PLAN
1/16" = 1'-0"

PLAN
N
TRUE

Revision / Date

Project:
TOMBALL INTERMEDIATE SCHOOL REPLACEMENT
FOR
TOMBALL INDEPENDENT SCHOOL DISTRICT
TOMBALL, TEXAS

REGISTERED ARCHITECT
CAITLIN MUNCH
STATE OF TEXAS
29814
7/15/2026

Huckabee
www.huckabee-inc.com
800.687.1229

FIRE PROOFING PLAN - ROOF PLAN

VOLUME 01

Job No. 03802-04-01	Sheet No. G2.04
Drawn By: CB	
Date: 07.15.26	

7/15/2026 4:56:52 PM
Autodesk Docs://TOMBALL ISD - IS REPLACEMENT/03802-04-01_Tomball ISD IS Replacement_ARCH.rvt

Copyright © 2026, Huckabee & Associates, Inc.

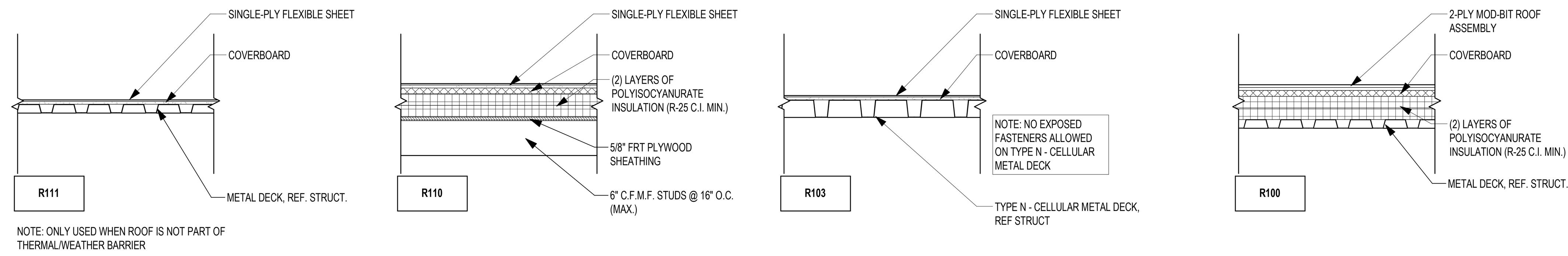

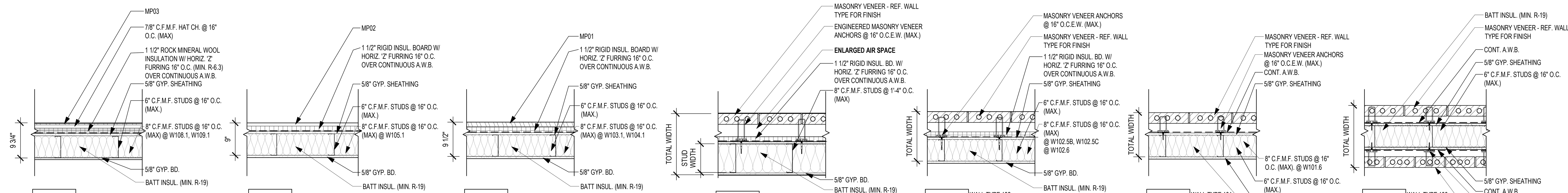

W108	
W108.1	8" C.F.M.F. STUDS
W109	NO RIGID INSULATION BOARD
W109.1	8" C.F.M.F. STUDS NO RIGID INSULATION BOARD
W105	
W105.1	8" C.F.M.F. STUDS
W106	NO RIGID INSULATION BOARD
W103	
W103.1	8" C.F.M.F. STUDS
W104	NO RIGID INSULATION BOARD
W104.1	8" C.F.M.F. STUDS NO RIGID INSULATION BOARD
W102-E	WALL TYPE 102-E
W102.5E	MASONRY VENEER - FACE BRICK BRK01
W102.6E	MASONRY VENEER - STONE CSUM01
W102	WALL TYPE 102
W102.1 W102.5	MASONRY VENEER - FACE BRICK BRK02 @ W102.1B / W102.5B BRK01 @ W102.1C W102.5C
W102.1E	MASONRY VENEER - FACE BRICK BRK01 NO RIGID INSULATION BOARD
W102.2 W102.6 W102.7	MASONRY VENEER - STONE 10" C.F.M.F. STUDS
W102.3	IN-LIEU OF 5/8" GYP. BOARD, PROVIDE 1/4" & 3/8" GYP. BOARD
W102.3A	MASONRY VENEER - STONE NO RIGID INSULATION BOARD
W101	WALL TYPE 101
W101.1	MASONRY VENEER - FACE BRICK
W101.2 W101.6	MASONRY VENEER - STONE
W100	WALL TYPE 100
W100.1	MASONRY VENEER - FACE BRICK
W100.2	MASONRY VENEER - STONE

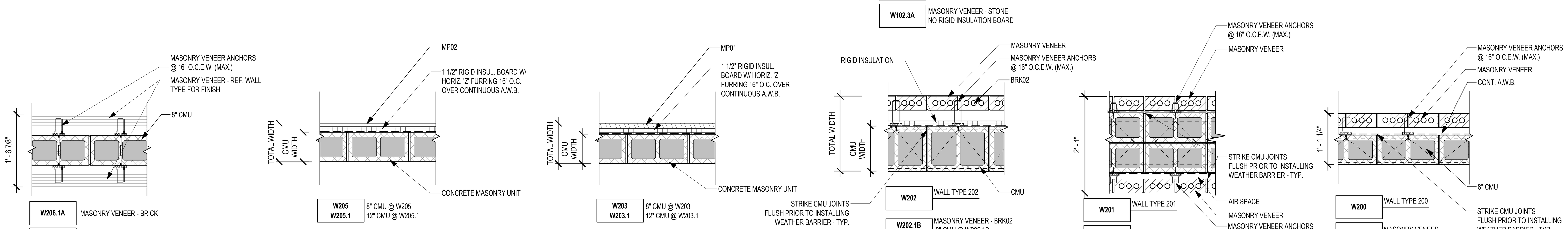

W206.1A	MASONRY VENEER - BRICK
W206.1B	MASONRY VENEER - STONE
W205 W205.1	8" CMU @ W205 12" CMU @ W205.1
W203 W203.1	8" CMU @ W203 12" CMU @ W203.1
W204.1	12" NO RIGID INSULATION BOARD
W202	WALL TYPE 202
W202.1B W202.5B	MASONRY VENEER - BRK02 8" CMU @ W202.1B 12" CMU @ W202.5B
W202.1C W202.5C	MASONRY VENEER - BRK01 8" CMU @ W202.1C 12" CMU @ W202.5C
W202.2 W202.6	MASONRY VENEER - CSMU01 8" CMU @ W202.2 12" CMU @ W202.6
W201	WALL TYPE 201
W201.1	MASONRY VENEER - FACE BRICK
W201.2	MASONRY VENEER - STONE
W200	WALL TYPE 200
W200.1	MASONRY VENEER - FACE BRICK
W200.2	MASONRY VENEER - STONE

INTERIOR & EXTERIOR PARTITION TYPE LEGEND

PARTITION TYPE TAGS

A3 | D

WALL ASSEMBLY IN PLAN VIEW

LETTERS TO THE RIGHT INDICATE PARTITION HEIGHT, FIRE RATING AND ACOUSTICAL PROPERTIES.

- D — WALL TO **D**ECK / STRUCTURE
- C — WALL TO 6" (MIN.) ABOVE **C**EILING
- FR — **F**IRE **R**ATED WALL TO DECK / STRUCTURE
- AD — **A**COUSTICAL WALL TO **D**ECK / STRUCTURE
- AC — **A**COUSTICAL WALL TO 6" (MIN.) ABOVE **C**EILING
- AR — **A**COUSTICAL **R**ATED WALL TO DECK / STRUCTURE
- GD — **G**YP WALL ABOVE TO **D**ECK / STRUCTURE
- SR — **S**MOKE **R**ESISTANT PARTITION TO DECK / STRUCTURE

LETTER & NUMBER TO THE LEFT INDICATE PARTITION TYPE & STUD OR CMU SIZE AS FOLLOWS:
1 - 7/8" HAT CHANNEL
2 - 1 5/8" CFMF
3 - 2 1/2" CFMF
4 - 3 5/8" CFMF OR CMU
6 - 6" CFMF OR 5 5/8" CMU
8 - 8" CFMF OR 7 5/8" CMU
10 - 9 5/8" CMU
12 - 11 5/8" CMU

EXTERIOR WALL TYPE TAGS

W200 — WALL ASSEMBLY IN SECTION VIEW

LETTER INDICATES EXTERIOR WALL

NUMBER INDICATES BACKUP CONSTRUCTION AS FOLLOWS:
100 - CFMF
200 - CMU

NOTE: AIR SPACE CAVITY IN ALL EXTERIOR MASONRY VENEER WALLS MUST BE 2" MINIMUM CLEAR

WALL / PARTITION NOTES:

1. ALL INTERIOR WALL/PARTITIONS NOT OTHERWISE DESCRIBED BY A WALL SECTION ARE IDENTIFIED BY A SYMBOL WITH AN ALPHANUMERIC CODE INDICATING MATERIALS (BY LETTER), NOMINAL THICKNESS OF STRUCTURE (BY NUMBER) AND AN ALPHANUMERIC CODE REPRESENTING HEIGHT, FIRE RATING AND ACOUSTICAL PROPERTIES.
2. **UNTAGGED WALL/PARTITIONS AND COLUMN FURRINGS** SHALL BE ASSUMED TO BE **"TYPICAL",** AS FOLLOWS, FOR BIDDING PURPOSES:
GYP BOARD (EXTENDS TO 6" ABOVE CEILING U.N.O.)
WALLS/PARTITIONS - TYPE **H4**, ACOUSTICAL
COLUMN FURRING - **M4**, NON-ACOUSTICAL
MASONRY (EXTENDS TO 4" ABOVE CEILING OR TO NEAREST 8" COURSING ABOVE 4" U.N.O.)
WALLS/PARTITIONS - TYPE **A8**, NON-ACOUSTICAL
COLUMN FURRING - TYPE **A6**, NON-ACOUSTICAL
ANY UNTAGGED PARTITIONS WHICH APPEAR INCONSISTENT WITH THE DESCRIPTIONS ABOVE SHALL BE VERIFIED WITH THE ARCHITECT PRIOR TO BIDDING.
3. WALL TYPES IDENTIFIED AS CMU MAY INCLUDE ACMU. FLOOR PLAN HATCH PATTERNS WILL DIFFERENTIATE REGULAR SMOOTH FACE CMU FROM ARCHITECTURAL CMU. FINISH PLANS AND SCHEDULES WILL IDENTIFY ACMU SELECTIONS (GROUND FACE, SPLIT FACE, ETC.) AND IDENTIFY WHICH SIDE OF A SINGLE WYTHE ACMU WALL IS THE FINISH SIDE.
4. WALL/PARTITION TYPES IDENTIFIED AS INCLUDING VENEER MAY INCLUDE BRICK, STONE, OR ACMU. FLOOR PLAN HATCH PATTERNS WILL DIFFERENTIATE REGULAR SMOOTH FACE CMU, BRICK, STONE, OR ARCHITECTURAL CMU. FINISH PLANS AND SCHEDULES WILL IDENTIFY ACMU SELECTIONS (GROUND FACE, SPLIT FACE, ETC.)
5. WALL/PARTITIONS INDICATED BY TAG "GYP WALL ABOVE TO DECK" SHALL BE CONSTRUCTED OF THE SPECIFIED WALL TYPE TO ONE FULL COURSE (MIN.) ABOVE THE CEILING, BRACED, AND AN H4 (OR M4) WALL/PARTITION (H6 OR M6 WHERE REQUIRED BY UNBRACED HEIGHT) SHALL BE BUILT FROM THE TOP OF WALL TO DECK. WALL/PARTITIONS INDICATED BY TAG "ACOUSTICAL GYP WALL ABOVE TO DECK" SHALL BE CONSTRUCTED OF THE SPECIFIED WALL TYPE TO A ONE FULL COURSE (MIN.) ABOVE THE CEILING, BRACED, AND AN H4 (OR M4) WALL/PARTITION (H6 OR M6 WHERE REQUIRED BY UNBRACED HEIGHT) WITH BATT INSULATION SHALL BE BUILT FROM THE TOP OF WALL TO DECK. WHERE INDICATED BY THE FIRE CODE PLAN TO BE FIRE RATED, ALL CONNECTIONS SHALL MEET RATING REQUIREMENTS.
6. FIRE-RATED WALL/PARTITIONS ARE INDICATED ON THE FIRE CODE PLANS ON THE G2 SHEETS. ALL GYP BOARD IN A RATED ASSEMBLY MUST BE 5/8" TYPE "X" AND CONSTRUCTION MUST MATCH THE ASSIGNED UL NUMBER. REFERENCE THE TYPE SCHEDULES ON THIS SHEET FOR UL NUMBERS WHERE APPLICABLE. SUBSTITUTE UL ASSEMBLIES MAY BE PRESENTED FOR THE CONSIDERATION OF THE ARCHITECT , BUT MUST NOT BE USED UNLESS APPROVED IN WRITING. PARTITIONS NOT IDENTIFIED AS RATED SHALL BE BUILT WITH STANDARD GYP BOARD.
7. WHERE FIRE-RATED MASONRY WALL/PARTITIONS ARE INDICATED TO EXTEND TO DECK, ANY VENEER OR ACMU MAY TERMINATE ABOVE CEILING LEVEL. THE CMU WALL/PARTITION SHALL EXTEND TO DECK WITH REGULAR CMU OF SAME THICKNESS AS THE CMU (OR ACMU) IN THE WALL ASSEMBLY.
8. ALL ACOUSTICAL GYP BD WALL/PARTITIONS REQUIRE HIGHER QUALITY CONSTRUCTION AND SHALL BE FULL HEIGHT SOUND ATTENUATING BATT INSULATION. IN ORDER TO ACHIEVE THE INDICATED STC RATING, ALL WALL/PARTITIONS ARE TO HAVE ALL PIN HOLES & VOIDS, PIPES, DUCTS, CONDUITS, ETC ACOUSTICALLY FILLED ON BOTH SIDES. ALL WALL BOXES ON BOTH SIDES OF WALL/PARTITION ARE TO HAVE ACOUSTICAL PUTTY PADS ON THE INTERIOR SIDE AS DETAILED. BOTH SIDES OF WALL/PARTITION SHALL BE SEALED TIGHT TO DECK AS DETAILED. THE FLOOR TRACK SHALL BE SET ON AN ACOUSTICAL ISOLATOR PAD.
9. ALL ACOUSTICAL CMU WALL/PARTITIONS REQUIRE A HIGHER QUALITY CONSTRUCTION, SHALL BE NORMAL WEIGHT CMU BLOCK, EXTEND TO DECK AND HAVE FULL HEAD JOINTS. ALL PENETRATIONS SHALL BE ACOUSTICALLY SEALED ON BOTH SIDES OF WALL. MORTAR JOINTS TO BE FILLED W/ NO PIN HOLES OR VOIDS. HEAD OF WALL SHALL BE SEALED TIGHT TO DECK AS DETAILED.
10. ALL COLD FORM METAL FRAMING ARE SUBJECT TO THE DESIGN OF A QUALIFIED STRUCTURAL ENGINEER. FINAL DETERMINATION OF GAUGE AND DIMENSIONS OF FRAMING WILL BE DETERMINED BY STRUCTURAL DESIGN. ENGINEERS RECOMMENDATIONS WHICH WOULD SIGNIFICANTLY IMPACT WALL THICKNESS MUST BE COORDINATED WITH THE ARCHITECT FOR ALIGNMENT PRIOR TO CONSTRUCTION.
11. REFER TO TYPICAL INTERIOR WALL/PARTITION BRACING DETAILS FOR ADDITIONAL INFORMATION REGARDING FLOOR AND DECK CONNECTIONS. FIRE-RATED WALLS SHALL USE FIRE STOPPING SEALANTS OR ASSEMBLIES WHERE THE WALL/PARTITION ABUTS THE DECK, INCLUDING MINERAL WOOL INSULATION WHERE APPLICABLE. NON-RATED PARTITIONS SHALL USE ACOUSTICAL SEALANTS AND INSULATION WHERE THE WALL/PARTITION ABUTS THE DECK.
12. FOR ANY DISCREPANCY BETWEEN WALL/PARTITION TYPES AND WALL SECTIONS, WALL SECTION SHALL SUPERCEDE.
13. NOT ALL WALL/PARTITION TYPES SHOWN WILL BE USED.

WALL TYPE	CMU WIDTH	PARTITION WIDTH	FIRE RATING	UL LISTING	STC RATING NO SOUND ATTENUATION	STC RATING WITH SOUND ATTENUATION
B8	7 5/8"	9 1/8"	2HR	U905	47	54
B12	11 5/8"	1' - 1 1/8"	2HR	U905	51	59
BN8	7 5/8"	9 1/8"	2HR	U905	47	54
BN12	11 5/8"	1' - 1 1/8"	2HR	U905	51	59

***NOTE**: FIRE RATINGS ARE BASED ON NCMA TEK 7.1 EQUIVALENT THICKNESS CALCULATIONS FOR LIGHT WEIGHT CMU OF EXPANDED CLAY, SHALE, OR SLATE.
***NOTE**: (AN) WALL TYPE DENOTES NON LOAD-BEARING MASONRY WALLS. LOCATIONS TO BE COORDINATED WITH STRUCTURAL DRAWINGS.

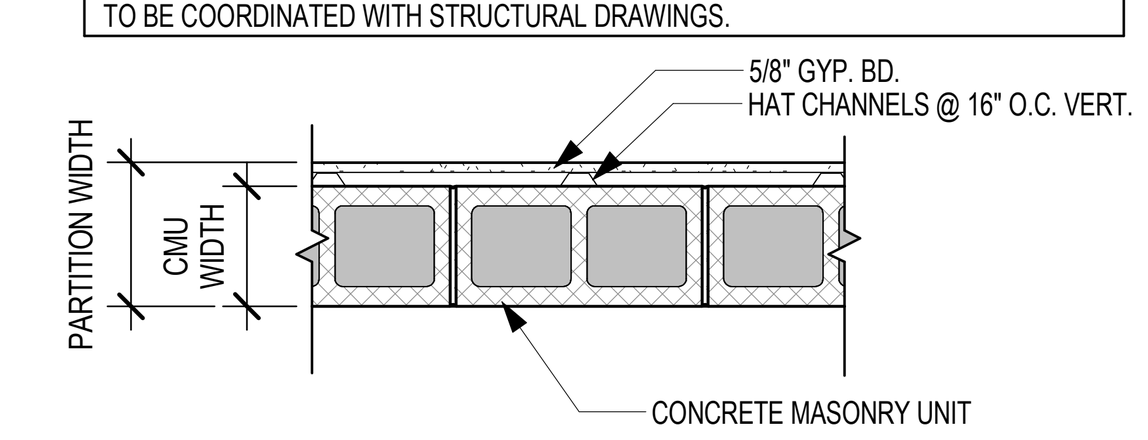

B — GYP. BD. FURRING ON CMU

WALL TYPE	CMU WIDTH	PARTITION WIDTH	FIRE RATING	UL LISTING	STC RATING NO SOUND ATTENUATION	STC RATING WITH SOUND ATTENUATION
A6	5 5/8"	5 5/8"	1HR	U905	45	50
A8	7 5/8"	7 5/8"	2HR	U905	47	54
A12	11 5/8"	11 5/8"	2HR	U905	51	59
AN8	7 5/8"	7 5/8"	2HR	U905	47	54
AN12	11 5/8"	11 5/8"	2HR	U905	51	59

***NOTE**: FIRE RATINGS ARE BASED ON NCMA TEK 7.1 EQUIVALENT THICKNESS CALCULATIONS FOR LIGHT WEIGHT CMU OF EXPANDED CLAY, SHALE, OR SLATE.
***NOTE**: (AN) WALL TYPE DENOTES NON LOAD-BEARING MASONRY WALLS. LOCATIONS TO BE COORDINATED WITH STRUCTURAL DRAWINGS.

WALL TYPE	CFMF WIDTH	PARTITION WIDTH	FIRE RATING	UL LISTING	STC RATING NO SOUND ATTENUATION	STC RATING WITH SOUND ATTENUATION
AB6	6"	8 1/8"	--	--	--	34
AB8	8"	10 1/8"	--	--	--	34
AB12	12"	14 1/8"	--	--	--	34

WALL TYPE	CFMF WIDTH	PARTITION WIDTH	FIRE RATING	UL LISTING	STC RATING NO SOUND ATTENUATION	STC RATING WITH SOUND ATTENUATION
AA4	3 5/8"	6"	--	--	--	34
AA6	6"	8 3/8"	--	--	--	34

WALL TYPE	CFMF WIDTH	PARTITION WIDTH	FIRE RATING	UL LISTING	STC RATING NO SOUND ATTENUATION	STC RATING WITH SOUND ATTENUATION
Z4	3 5/8"	5 3/4"	--	--	--	34
Z6	6"	8 1/8"	--	--	--	34

WALL TYPE	CFMF WIDTH	PARTITION WIDTH	FIRE RATING	UL LISTING	STC RATING NO SOUND ATTENUATION	STC RATING WITH SOUND ATTENUATION
Y4	3 5/8"	6 3/8"	--	--	40	44
Y6	6"	8 5/8"	--	--	40	44

WALL TYPE	CFMF WIDTH	PARTITION WIDTH	FIRE RATING	UL LISTING	STC RATING NO SOUND ATTENUATION	STC RATING WITH SOUND ATTENUATION
T4	3 5/8"	4 7/8"	--	U419; U465	--	38
T6	6"	7 1/4"	--	U411; U419	--	38

WALL TYPE	CFMF WIDTH	PARTITION WIDTH	FIRE RATING	UL LISTING	STC RATING NO SOUND ATTENUATION	STC RATING WITH SOUND ATTENUATION
S4	3 5/8"	5 1/2"	--	U419; U465	--	46
S6	6"	7 7/8"	--	U411; U419	--	46

WALL TYPE	CFMF WIDTH	PARTITION WIDTH	FIRE RATING	UL LISTING	STC RATING NO SOUND ATTENUATION	STC RATING WITH SOUND ATTENUATION
R4	3 5/8"	6 1/8"	--	U419; U465	--	50
R6	6"	8 1/2"	--	U411; U419	--	50

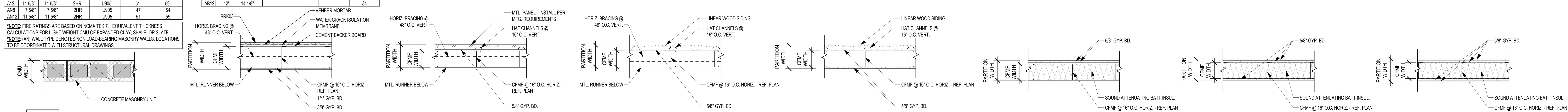

A — SINGLE-WYTHE CMU
AB — MASONRY VENEER ON BACKER BD.FURRING
AA — METAL PANEL ON GYP. BD. FURRING
Z — WOOD ON GYP. BD. FURRING
Y — WOOD FURRING ON CFMF
T — GYP. BD. ON CFMF - SOUND ASSY.
S — GYP. BD. ON CFMF - SOUND ASSY.
R — GYP. BD. ON CFMF - SOUND ASSY.

WALL TYPE	CFMF WIDTH	PARTITION WIDTH	FIRE RATING	IBC (PRESCRIPTIVE FIRE RESISTANCE) TABLE 721.1	STC RATING NO SOUND ATTENUATION	STC RATING WITH SOUND ATTENUATION
P4	3 5/8"	8 3/8"	1-2 HR	REF. IBC 721.1(2)	--	34
P6	6"	10 3/4"	1-2 HR	REF. IBC 721.1(2)	--	34

WALL TYPE	CFMF WIDTH	PARTITION WIDTH	FIRE RATING	IBC (PRESCRIPTIVE FIRE RESISTANCE) TABLE 721.1	STC RATING NO SOUND ATTENUATION	STC RATING WITH SOUND ATTENUATION
N4	3 5/8"	9"	1-2 HR	REF. IBC 721.1(2)	40	44
N6	6"	11 3/8"	1-2 HR	REF. IBC 721.1(2)	40	44
N8	8"	1' - 1 3/8"	1-2 HR	REF. IBC 721.1(2)	40	44

WALL TYPE	CFMF WIDTH	PARTITION WIDTH	FIRE RATING	UL LISTING	STC RATING NO SOUND ATTENUATION	STC RATING WITH SOUND ATTENUATION
M1	7/8"	1 1/2"	--		--	34
M2	1 5/8"	2 1/4"	--		--	34
M3	2 1/2"	3 1/8"	--		--	34
M4	3 5/8"	4 1/4"	--		--	34
M4r *	3 5/8"	4 1/4"	--		--	34
M6	6"	6 5/8"	--		--	34

* PROVIDE 1/4" & 3/8" GYP. BOARD FOR CURVED WALL CONDITION

WALL TYPE	CFMF WIDTH	PARTITION WIDTH	FIRE RATING	UL LISTING	STC RATING NO SOUND ATTENUATION	STC RATING WITH SOUND ATTENUATION
L3	2 1/2"	3 3/4"	2 HR	U415	40	51
L4	4"	5 1/4"	2 HR	U415	40	51
L6	6"	7 1/4"	2 HR	U415	40	51

WALL TYPE	CFMF WIDTH	PARTITION WIDTH	FIRE RATING	UL LISTING	STC RATING NO SOUND ATTENUATION	STC RATING WITH SOUND ATTENUATION
K3	2 1/2"	3 1/8"	1 HR	U415	37	48
K4	4"	4 5/8"	1 HR	U415	37	48
K6	6"	6 5/8"	1 HR	U415	37	48

WALL TYPE	CFMF WIDTH	PARTITION WIDTH	FIRE RATING	UL LISTING	STC RATING NO SOUND ATTENUATION	STC RATING WITH SOUND ATTENUATION
J4	3 5/8"	6 1/8"	2 HR	U411; U419	45	53
J6	6"	8 1/2"	2 HR	U411; U419	45	53

WALL TYPE	CFMF WIDTH	PARTITION WIDTH	FIRE RATING	UL LISTING	STC RATING NO SOUND ATTENUATION	STC RATING WITH SOUND ATTENUATION
I4	3 5/8"	4 7/8"	--	U419; U465	40	44
I4	3 5/8"	4 7/8"	1 HR	U419; U465	40	44
I6	6"	7 1/4"	--	U419; U465	40	44
I6	6"	7 1/4"	1 HR	U419; U465	40	44
I8	8"	9 1/4"	1 HR	U419; U465	40	44
I10	10"	11 1/4"	1 HR	U419; U465	40	44

WALL TYPE	CFMF WIDTH	PARTITION WIDTH	FIRE RATING	UL LISTING	STC RATING NO SOUND ATTENUATION	STC RATING WITH SOUND ATTENUATION
H4	3 5/8"	4 7/8"	--	U419; U465	40	44
H4	3 5/8"	4 7/8"	1 HR	U419; U465	40	44
H6	6"	7 1/4"	--	U419; U465	40	44
H6	6"	7 1/4"	1 HR	U419; U465	40	44
H8	8"	9 1/4"	1 HR	U419; U465	40	44

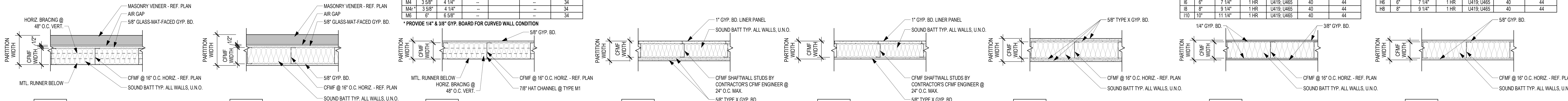

P — MASONRY VENEER ON GYP. BD. FURRING
N — MASONRY VENEER ON CFMF
M — GYP. BD. FURRING ON CFMF
L — GYP. BD. ON SHAFT LINER
K — GYP. BD. ON SHAFT LINER
J — GYP. BD. ON CFMF - FIRE RATED
I — GYP. BD. ON CURVED CFMF
H — GYP. BD. ON CFMF

Revision / Date

Project:
TOMBALL INTERMEDIATE SCHOOL REPLACEMENT
FOR
TOMBALL INDEPENDENT SCHOOL DISTRICT
TOMBALL, TEXAS

REGISTERED ARCHITECT — CAITLIN MUNCH — 29[illegible]4 — STATE OF TEXAS
7/15/2026

Huckabee
www.huckabee-inc.com
800.687.1229

ROOF, EXTERIOR WALL, & INTERIOR PARTITION TYPES

VOLUME 01

Job No.: 00802-04-01
Drawn By: CB
Date: 07.15.26
Sheet No.: G3.01

Autodesk Docs://TOMBALL ISD - IS REPLACEMENT/00802-04-01_Tomball ISD IS Replacement_ARCH.rvt
7/15/2026 4:06:56 PM

Copyright © 2026, Huckabee & Associates, Inc.

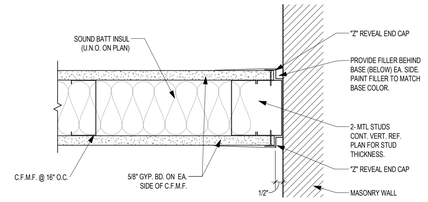

11 TYP DETAIL OF MTL STUD PARTITION TO CMU
3" = 1'-0"

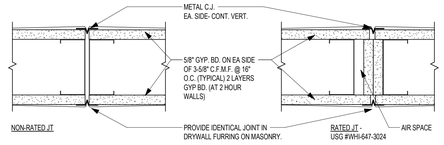

10 TYP C.J. @ DRYWALL
3" = 1'-0"

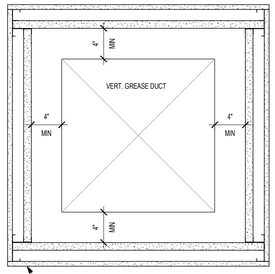

9 DETAIL - RATED DUCT ENCLOSURE
1 1/2" = 1'-0"

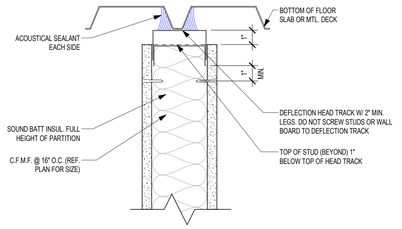

8 SOUND PARTITION CONNECTION OF WALL PARALLEL TO DECK
3" = 1'-0"

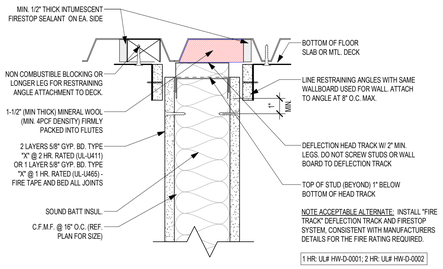

7 RATED CONNECTION OF WALL PARALLEL TO DECK
3" = 1'-0"

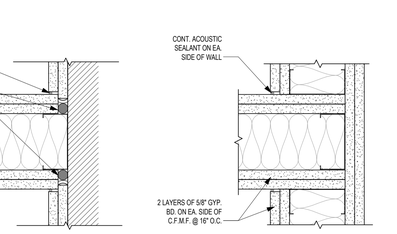

6 SOUND PARTITION CONNECTION OF WALL PERPENDICULAR TO DECK
3" = 1'-0"

5 RATED CONNECTION OF WALL PERPENDICULAR TO DECK
3" = 1'-0"

NOTE: CONTRACTOR CHOICE BETWEEN DETAIL "A" AND DETAIL "B" FOR BIDDING AND CONSTRUCTION. FOR CLARIFICATION, DETAIL OCCURS ON BOTH SIDES OF THE INTERIOR GYP BOARD WALLS.

4 GYP BD WALL TYP BASE DETAIL
6" = 1'-0"

3 TYP SOUND CONSTRUCTION DETAILS - CFMF
3" = 1'-0"

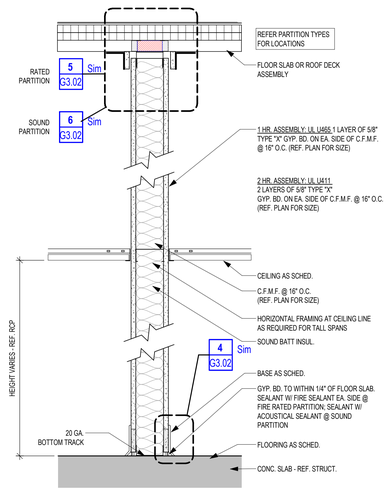

2 TYP. SECTION @ INTERIOR DRYWALL RATED OR SOUND PARTITION
1 1/2" = 1'-0"

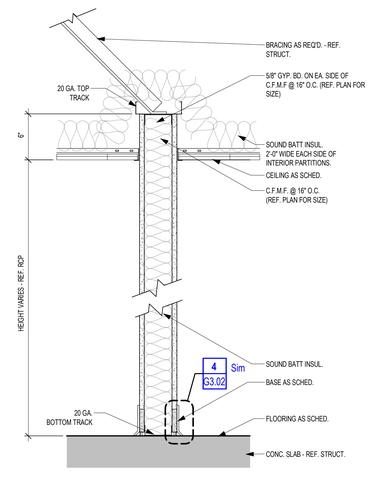

1 TYP INTERIOR DRYWALL PARTITION
1 1/2" = 1'-0"

Revision / Date

Project:
TOMBALL INTERMEDIATE SCHOOL REPLACEMENT
FOR
TOMBALL INDEPENDENT SCHOOL DISTRICT
TOMBALL, TEXAS

REGISTERED ARCHITECT CAITLIN MUNCH STATE OF TEXAS 29

7/15/2026

Huckabee
www.huckabee-inc.com
800.687.1229

TYPICAL INTERIOR PARTITION DETAILS

VOLUME 01

Job No.	Sheet No.
00802-04-01	G3.02
Drawn By:	
Date: 07.15.26	

7/15/2026 4:06:39 PM
Autodesk Docs://TOMBALL ISD - IS REPLACEMENT/00802-04-01_Tomball ISD IS Replacement_ARCH.rvt

Copyright © 2026, Huckabee & Associates, Inc.



7 FIRE / SOUND RATED CONNECTION OF WALL PERP TO DECK
3" = 1'-0"

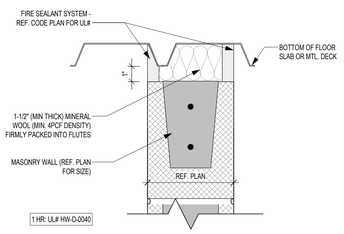

6 FIRE / SOUND RATED CONNECTION OF WALL PARALLEL TO DECK
3" = 1'-0"

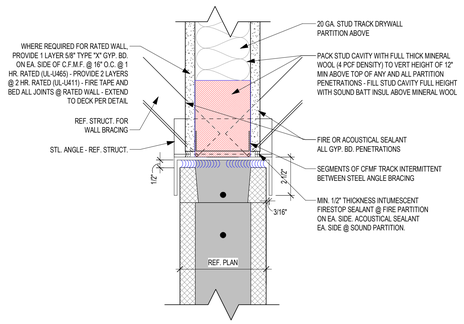

3 DETAIL - CMU PARTITION
3" = 1'-0"

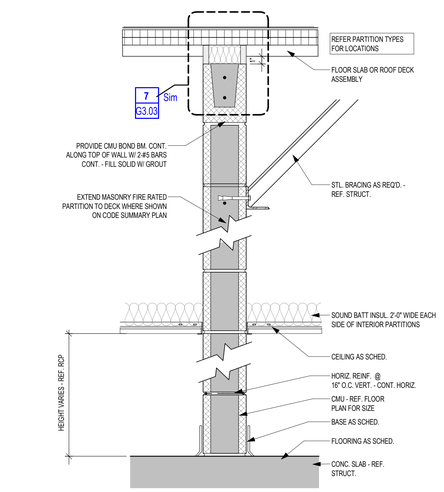

2 TYP. SECTION @ INTERIOR CMU RATED OR SOUND PARTITION
1 1/2" = 1'-0"

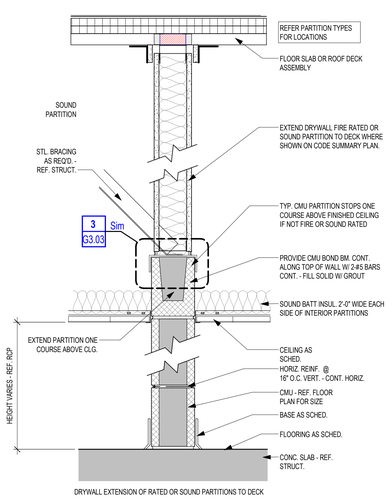

DRYWALL EXTENSION OF RATED OR SOUND PARTITIONS TO DECK

1 TYP. SECTION @ INTERIOR CMU SOUND PARTITION
1 1/2" = 1'-0"

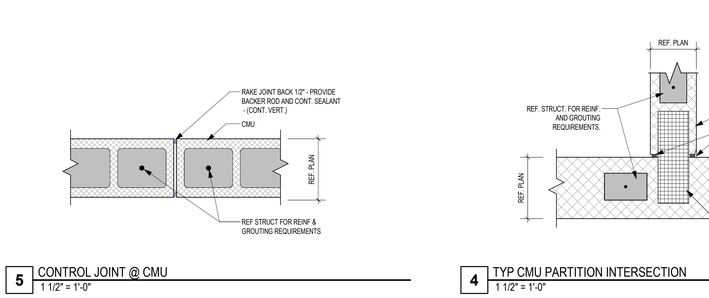

5 CONTROL JOINT @ CMU
1 1/2" = 1'-0"

4 TYP CMU PARTITION INTERSECTION
1 1/2" = 1'-0"

Revision / Date

Project:
TOMBALL INTERMEDIATE SCHOOL REPLACEMENT
FOR
TOMBALL INDEPENDENT SCHOOL DISTRICT
TOMBALL, TEXAS

REGISTERED ARCHITECT
CAITLIN MUNCH
29810
STATE OF TEXAS
7/15/2026

Huckabee
www.huckabee-inc.com
800.687.1229

TYPICAL INTERIOR PARTITION DETAILS

VOLUME 01

Job No.	Sheet No.
0/2602-04-01	G3.03
Drawn By:	
Date: 07.15.26	

7/15/2026 4:07:02 PM
Autodesk Docs://TOMBALL ISD - IS REPLACEMENT/0260224-01_Tomball ISD IS Replacement_ARCH.rvt

Copyright © 2026, Huckabee & Associates, Inc.

PARTITION RATING	PRIORITY
2 HOUR FIRE/SMOKE BARRIER	1 (HIGHEST)
2 HOUR FIRE WALL OR SHAFTWALL	2
1 HOUR FIRE/SMOKE BARRIER	3
1 HOUR FIRE WALL	4
NON-RATED SMOKE PARTITION	5
NON-RATED ACOUSTICAL WALL	6
NON-RATED NON-ACOUSTICAL	7 (LOWEST)

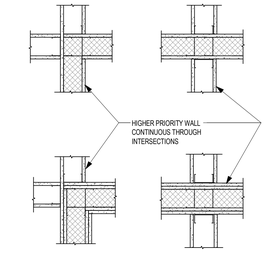

TYPICAL WALL PRIORITIES LEGEND

1. PENETRATION DETAILS 1 THROUGH 9 ARE FOR CONDUIT, PIPE, DUCT, ETC., PENETRATIONS THROUGH FIRE RATED FLOORS AND PARTITIONS AND ARE GENERIC IN NATURE. THE CONTRACTOR IS REQUIRED TO SUBMIT FOR APPROVAL, TO THE ARCHITECT, DETAILS SPECIFIC TO THE SEALANT AND FIRE-PROOFING MATERIAL MANUFACTURER'S TESTED AND APPROVED SYSTEMS INCLUDING SPECIFIC TEST DATA.
2. CLOSURE DETAILS 10, 11 AND 12 ARE TYPICAL CLOSURE DETAILS FOR ALL FULL-HEIGHT FIRE RATED AND NON-RATED PARTITIONS (REFER PARTITION TYPES).
3. DETAILS AND U.L. DESIGN NUMBERS SHOWN ARE REPRESENTATIVE OF THE MOST TYPICAL CONDITIONS ONLY AND OTHER ASSEMBLIES MAY BE REQUIRED. IT SHALL BE THE CONTRACTOR'S RESPONSIBILITY TO SELECT, SUBMIT AND INSTALL U.L. DESIGNS THAT ARE APPROPRIATE FOR ANY GIVEN CONDITION TO ACHIEVE THE REQUIRED FIRE-RESISTANCE RATING.
4. PENETRATIONS SHALL BE INSTALLED AS TESTED IN AN APPROVED FIRE-RESISTANCE-RATED ASSEMBLY.
5. ALL INTERIOR WALL AND CEILING FINISH MATERIALS SHALL HAVE A SMOKE-DEVELOPED INDEX OF 0-450 AND A FLAME SPREAD INDEX NOT GREATER THAN THE "CLASSIFICATION" REQUIRED BY THE BUILDING CODE BASED ON THE OCCUPANCY GROUP AND LOCATION WITHIN THE BUILDING.

WALL PENETRATION NOTES

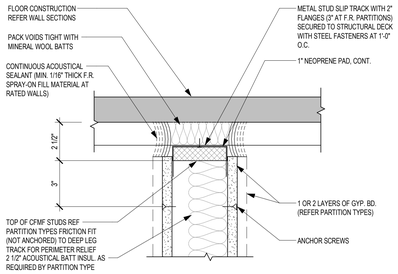

14 CLOSURE DETAIL
3" = 1'-0"

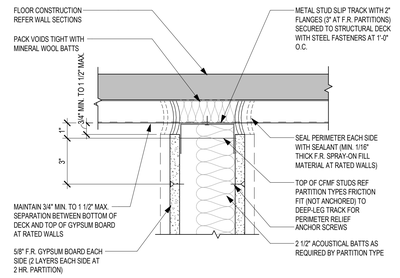

12 CLOSURE DETAIL
3" = 1'-0"

UL# - HWD0101

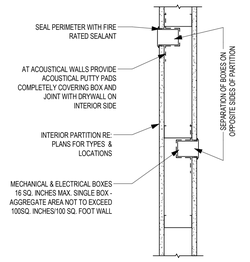

11 BOX PENETRATION AND SEPARATION DISTANCE DETAIL
1 1/2" = 1'-0"

UL# - UA25

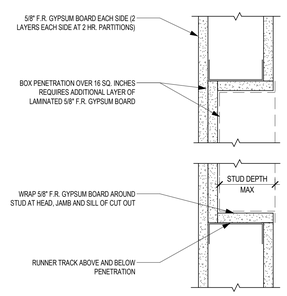

10 SHALLOW BOX PENETRATION
3" = 1'-0"

UL# - U425

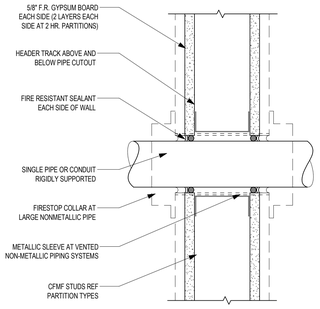

9 SINGLE PIPE PENETRATION
3" = 1'-0"

UL# - W-L2098
UL# - W-L2128
UL# - W-L2078
UL# - W-L1085

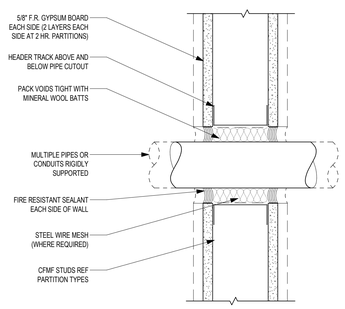

8 MULTIPLE PIPE PENETRATION
3" = 1'-0"

UL# - W-L8004
UL# - W-L1057

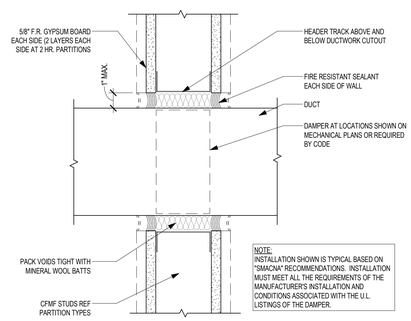

7 DUCT PENETRATION DETAIL
3" = 1'-0"

UL# - W-L7007

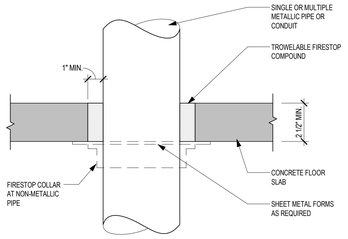

6 PIPE PENETRATION DETAIL
3" = 1'-0"

UL# - FA2025
UL# - CAJ1140
UL# - CAJ2109
UL# - CAJ2170
UL# - CAJ2335

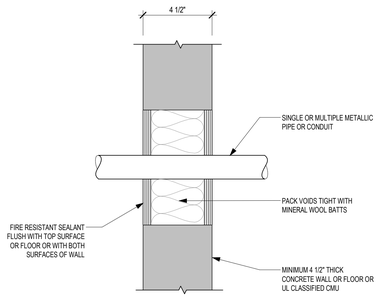

5 PIPE PENETRATION DETAIL
3" = 1'-0"

UL# - CAJ1149
UL# - CAJ8041

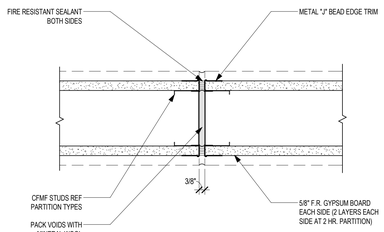

4 WALL CONTROL JOINT
3" = 1'-0"

UL# - WWS003

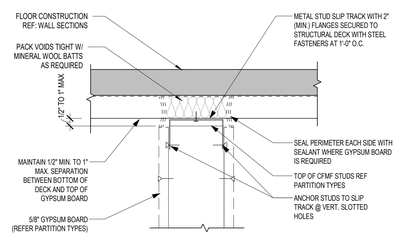

3 CLOSURE DETAIL
3" = 1'-0"

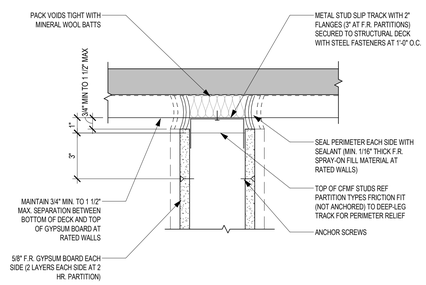

2 CLOSURE DETAIL
3" = 1'-0"

UL# - HWD0101

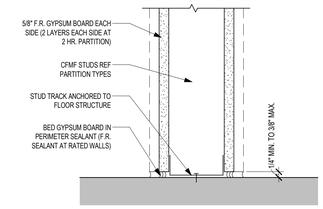

1 CLOSURE DETAIL
3" = 1'-0"

1-HR. - UL# - UA25
2-HR. - UL# - UA11

Project:
TOMBALL INTERMEDIATE SCHOOL REPLACEMENT
FOR
TOMBALL INDEPENDENT SCHOOL DISTRICT
TOMBALL, TEXAS

Revision / Date

REGISTERED ARCHITECT
CAITLIN MUNCH
29
STATE OF TEXAS
7/15/2026

Huckabee
www.huckabee-inc.com
800.687.1229

WALL PENETRATIONS - GYP BD

VOLUME 01

Job No.	Sheet No.
00802-04-01	G3.04
Drawn By:	
Date: 07.15.26	

7/15/2026 4:07:06 PM
Autodesk Docs://TOMBALL ISD - IS REPLACEMENT/00802-04-01_Tomball ISD IS Replacement_ARCH.rvt

Copyright © 2026, Huckabee & Associates, Inc.

1. PENETRATION DETAILS 1 THROUGH 9 ARE FOR CONDUIT, PIPE, DUCT, ETC., PENETRATIONS THROUGH FIRE RATED FLOORS AND PARTITIONS AND ARE GENERIC IN NATURE. THE CONTRACTOR IS REQUIRED TO SUBMIT FOR APPROVAL, TO THE ARCHITECT, DETAILS SPECIFIC TO THE SEALANT AND FIRE-PROOFING MATERIAL MANUFACTURER'S TESTED AND APPROVED SYSTEMS INCLUDING SPECIFIC TEST DATA.
2. PENETRATION DETAILS 10 THROUGH 12 ARE FOR CONDUIT, PIPE, DUCT, ETC. PENETRATIONS THROUGH AND CLOSURES FOR ACOUSTICAL PARTITIONS AND ARE SPECIFIC IN NATURE. THESE DETAILS SHOULD NOT BE ALTERED IN ANY WAY. CARE SHOULD BE TAKEN TO ASSURE THE PENETRATING ITEM DOES NOT RIGIDLY ADHERE TO THE PARTITION AND THAT ALL SEALANTS ARE TYPES THAT ARE PREEMINENTLY RESILIENT.
3. CLOSURE DETAILS 13 THROUGH 16 ARE TYPICAL CLOSURE DETAILS FOR ALL FULL-HEIGHT FIRE RATED AND NON-RATED PARTITIONS (REFER PARTITION TYPES).
4. DETAILS AND U.L. DESIGN NUMBERS SHOWN ARE REPRESENTATIVE OF THE MOST TYPICAL CONDITIONS ONLY AND OTHER ASSEMBLIES MAY BE REQUIRED. IT SHALL BE THE CONTRACTOR'S RESPONSIBILITY TO SELECT, SUBMIT AND INSTALL U.L. DESIGNS THAT ARE APPROPRIATE FOR ANY GIVEN CONDITION TO ACHIEVE THE REQUIRED FIRE-RESISTANCE RATING.
5. PENETRATIONS SHALL BE INSTALLED AS TESTED IN AN APPROVED FIRE-RESISTANCE-RATED ASSEMBLY.
6. ALL INTERIOR WALL AND CEILING FINISH MATERIALS SHALL HAVE A SMOKE-DEVELOPED INDEX OF 0-450 AND A FLAME SPREAD INDEX NOT GREATER THAN THE "CLASSIFICATION" REQUIRED BY THE BUILDING CODE BASED ON THE OCCUPANCY GROUP AND LOCATION WITHIN THE BUILDING.

WALL PENETRATIONS NOTES

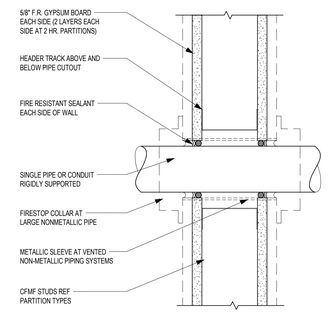

UL# - W-L2098
UL# - W-L2128
UL# - W-L2078
UL# - W-L1085

11 SINGLE PIPE PENETRATION
3" = 1'-0"

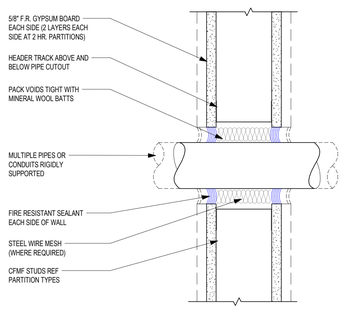

UL# - W-L8004
UL# - W-L1057

10 MULTIPLE PIPE PENETRATION
3" = 1'-0"

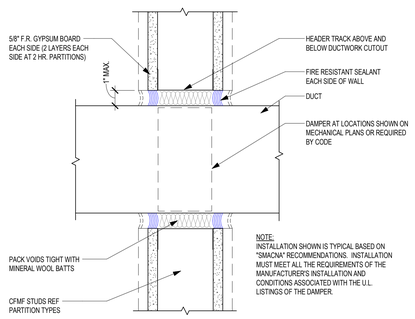

UL# - W-L7007

9 DUCT PENETRATION DETAIL
3" = 1'-0"

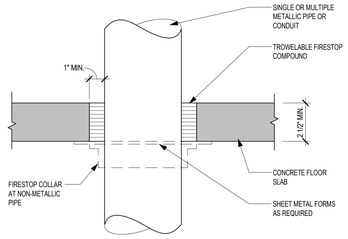

UL# - FA2025
UL# - CAJ1140
UL# - CAJ2109
UL# - CAJ2170
UL# - CAJ2335

8 PIPE PENETRATION DETAIL
3" = 1'-0"

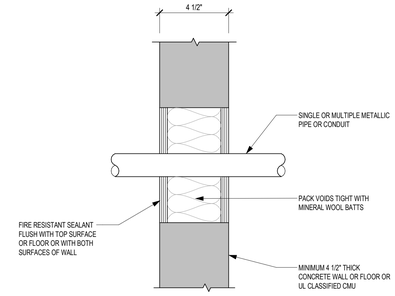

UL# - CAJ1149
UL# - CAJ8041

7 PIPE PENETRATION DETAIL
3" = 1'-0"

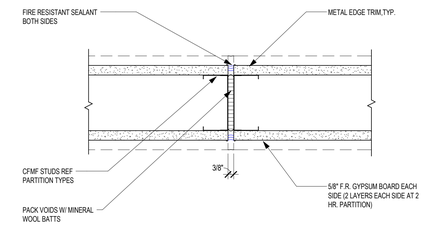

UL# - WWS003

6 WALL CONTROL JOINT
3" = 1'-0"

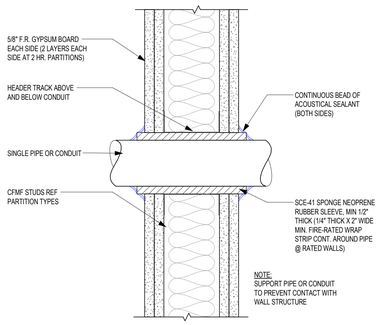

UL# - W-L2284
UL# - W-L2235
UL# - W-L5028

5 SINGLE PIPE PENETRATION
3" = 1'-0"

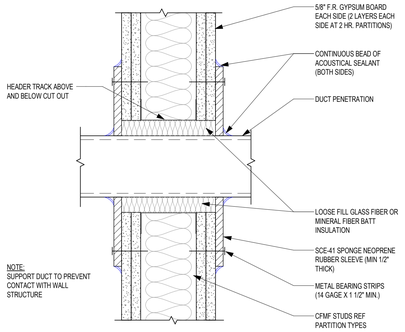

UL# - W-L8004
UL# - W-L1057

4 SINGLE PIPE PENETRATION
3" = 1'-0"

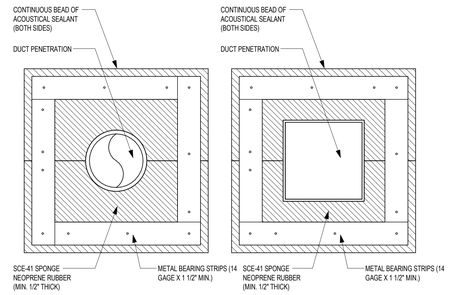

3 PENETRATION DETAIL ELEVATION
3" = 1'-0"

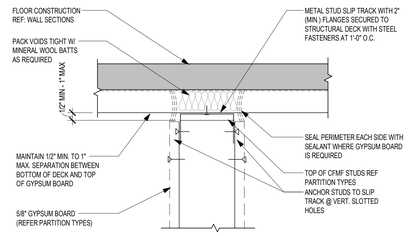

2 CLOSURE DETAIL
3" = 1'-0"

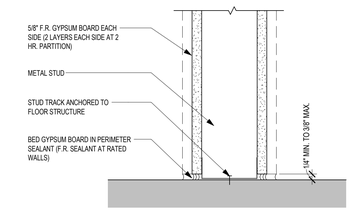

1-HR. - UL# - U425
2-HR. - UL# - U411

1 CLOSURE DETAIL
3" = 1'-0"

Revision / Date

Project:
TOMBALL INTERMEDIATE SCHOOL REPLACEMENT
FOR
TOMBALL INDEPENDENT SCHOOL DISTRICT
TOMBALL, TEXAS

REGISTERED ARCHITECT
CAITLIN MUNCH
29
STATE OF TEXAS
7/15/2026

Huckabee
www.huckabee-inc.com
800.687.1229

WALL PENETRATIONS - ACOUSTICAL

VOLUME 01

Job No.	Sheet No.
00802-04-01	G3.05
Drawn By:	
Date: 07.15.26	

7/15/2026 4:07:09 PM
Autodesk Docs://TOMBALL ISD - IS REPLACEMENT/00802-04-01_Tomball ISD IS Replacement_ARCH.rvt

Copyright © 2026, Huckabee & Associates, Inc.

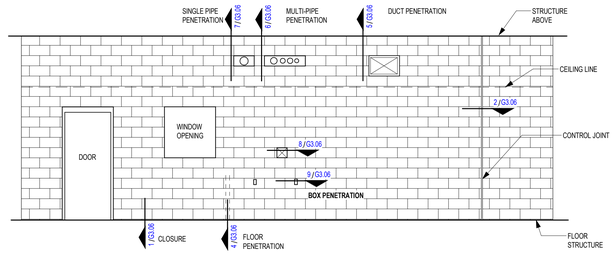

FIRE RATED PARTITION DETAIL REFERENCE ELEVATION

PARTITION RATING	PRIORITY
4 HOUR FIRE WALL	1 (HIGHEST)
3 HOUR FIRE WALL	2
2 HOUR FIRE WALL	3
4 HOUR FIRE BARRIER	4
3 HOUR FIRE BARRIER	5
2 HOUR FIRE BARRIER	6
1 HOUR FIRE BARRIER	7
1 HOUR FIRE PARTITION	8
1 HOUR SMOKE BARRIER	9
NON-FIRE-RATED WALL/PARTITION RESISTING PASSAGE OF SMOKE	10
NON-FIRE-RATED ACOUSTICAL WALL/PARTITION	11
NONE-FIRE-RATED NON-ACOUSTICAL WALL/PARTITION	12

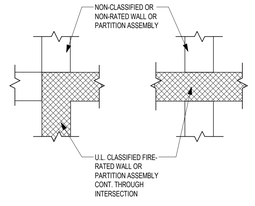

TYPICAL WALL PRIORITIES LEGEND

1. PENETRATION DETAILS 4 THROUGH 9 ARE FOR CONDUIT, PIPE, DUCT, ETC. PENETRATIONS THROUGH FIRE RATED FLOORS AND PARTITIONS AND ARE GENERIC IN NATURE. THE CONTRACTOR IS REQUIRED TO SUBMIT FOR APPROVAL TO THE ARCHITECT, DETAILS SPECIFIC TO THE SEALANT AND FIRE-PROOFING MATERIAL MANUFACTURER'S TESTED AND APPROVED SYSTEMS INCLUDING SPECIFIC TEST DATA.
2. CLOSURE DETAILS 10 AND 11 ARE TYPICAL CLOSURE DETAILS FOR ALL FULL-HEIGHT FIRE RATED AND NON-FIRE-RATED PARTITIONS (REFER PARTITION TYPES).
3. DETAILS AND U.L. DESIGN NUMBERS SHOWN ARE REPRESENTATIVE OF THE MOST TYPICAL CONDITIONS ONLY AND OTHER ASSEMBLIES MAY BE REQUIRED. IT SHALL BE THE CONTRACTORS RESPONSIBILITY TO SELECT, SUBMIT AND INSTALL U.L. DESIGNS THAT ARE APPROPRIATE FOR ANY GIVEN CONDITION TO ACHIEVE THE REQUIRED FIRE-RESISTIVE RATING .

WALL PENETRATION NOTES

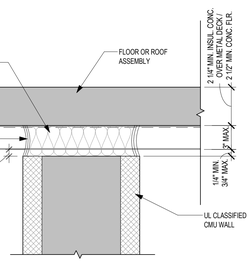

10 CLOSURE DETAIL — 3" = 1'-0" — UL# - HW-D-0081

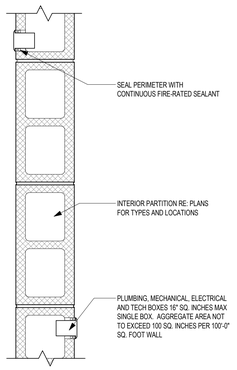

9 BOX PENETRATION - PLAN DTL — 1 1/2" = 1'-0" — UL# - U905

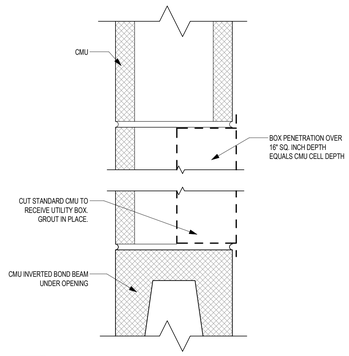

8 BOX PENETRATION DETAIL — 3" = 1'-0" — UL# - U905

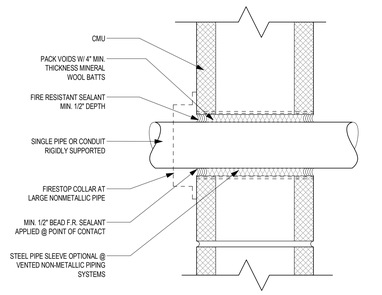

7 SINGLE PIPE PENETRATION — 3" = 1'-0" — UL# - C-AJ-1380, UL# - C-AJ-1421, UL# - C-AJ-1453, UL# - C-AJ-2109

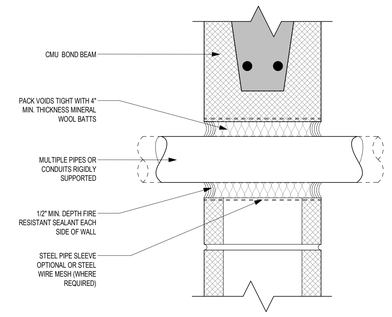

6 MULTIPLE PIPE PENETRATION — 3" = 1'-0" — UL# - C-AJ-8143, UL# - C-AJ-8148

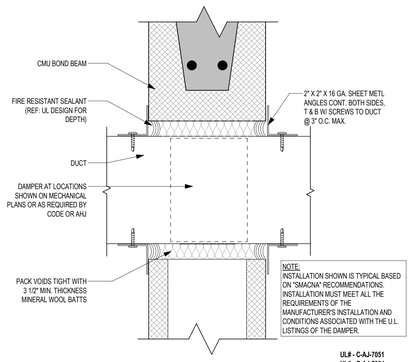

5 DUCT PENETRATION DETAIL — 3" = 1'-0" — UL# - C-AJ-7051, UL# - C-AJ-7084, UL# - W-J-7109

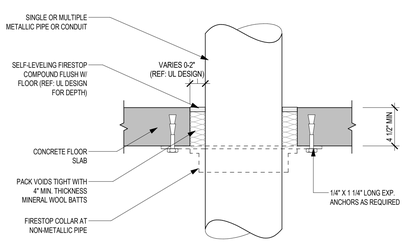

4 PIPE PENETRATION DETAIL — 3" = 1'-0" — UL# - C-AJ-1149, UL# - C-AJ-1421, UL# - CA-J-2109, UL# - CA-J-2271, UL# - F-A-0032

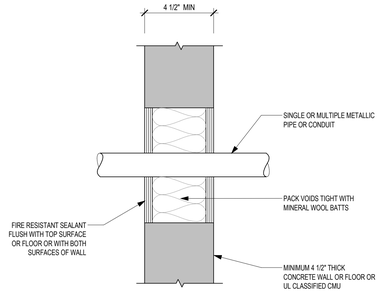

3 PIPE PENETRATION DETAIL — 3" = 1'-0"

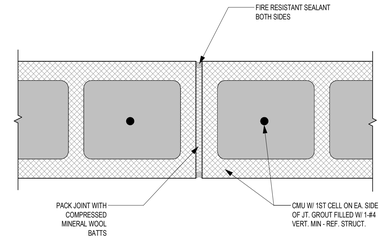

2 WALL CONTROL JOINT — 3" = 1'-0" — 2-HR. - UL# - WW-D-0043, 2-HR. - UL# - WW-D-0044

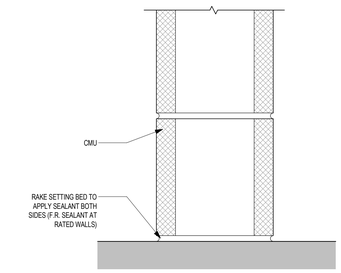

1 CLOSURE DETAIL — 3" = 1'-0" — UL# - U905

Revision / Date

Project: TOMBALL INTERMEDIATE SCHOOL REPLACEMENT FOR TOMBALL INDEPENDENT SCHOOL DISTRICT TOMBALL, TEXAS

REGISTERED ARCHITECT CAITLIN MUNCH STATE OF TEXAS 29 — 7/15/2026

Huckabee
www.huckabee-inc.com
800.687.1229

WALL PENETRATIONS - CMU

VOLUME 01

Job No.	Sheet No.
00802-04-01	G3.06
Drawn By:	
Date: 07.15.26	

7/15/2026 4:07:13 PM
Autodesk Docs://TOMBALL ISD - IS REPLACEMENT/00802-04-01_Tomball ISD IS Replacement_ARCH.rvt

Copyright © 2026, Huckabee & Associates, Inc.

INSTRUCTIONAL CAPACITY

METHOD

- ☐ MAXIMUM INSTRUCTIONAL CAPACITY (QUANTITATIVE METHOD)
- ■ ADJUSTED MAXIMUM INSTRUCTIONAL CAPACITY (QUALITATIVE METHOD)

LEVEL OF FLEXIBILITY	ELEMENTARY SCHOOL (ES) PRE-K - GRADE 6	MIDDLE SCHOOL (MS) GRADE 7 - GRADE 8	HIGH SCHOOL (HS) GRADE 9 - GRADE 12
☐ FLEXIBILITY LEVEL 1 (L1)	☐ 36 SF	☐ 32 SF	☐ 32 SF
■ FLEXIBILITY LEVEL 2 (L2)	■ 36 SF	☐ 32 SF	☐ 32 SF
☐ FLEXIBILITY LEVEL 3 (L3)	☐ 42 SF	☐ 36 SF	☐ 36 SF
☐ FLEXIBILITY LEVEL 4 (L4)	☐ 42 SF	☐ 36 SF	☐ 36 SF

INSTRUCTIONAL CAPACITY

1,100 STUDENTS X 36 SF PER STUDENT = 39,600 SF (AGGREGATE) REQUIRED

69,500 SF (AGGREGATE) PROVIDED / 36 SF = 1,930 ACTUAL CAPACITY PROVIDED

STAFF CAPACITY

1,100 ACTUAL INSTRUCTIONAL CAPACITY PROVIDED x 0.10 (10 PERCENT) = 110 STAFF*

*ESTIMATED

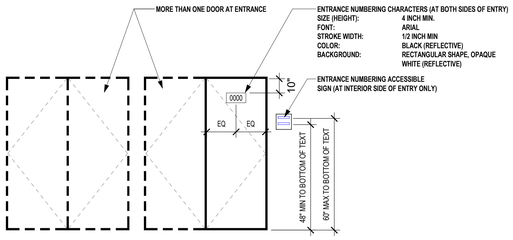

ENTRANCE DOOR ELEVATION

NOTES

1. ENTRANCE NUMBERING CHARACTERS SHALL BE ALPHA-NUMERIC AND PER EACH BUILDING INDIVIDUALLY SEQUENCING SYSTEM
2. THE DESIGNATED MAIN PRIMARY ENTRANCE SHALL BE FIRST IN ALPHA-NUMERIC SEQUENCING, BUT IS THE ONLY ENTRANCE NOT REQUIRED TO ACTUALLY DISPLAY NUMBERING SEQUENCE ON EXTERIOR SIDE OF ENTRANCE
3. NUMBERING OF ENTRANCES SHALL START AT THE DESIGNATED MAIN PRIMARY ENTRANCE AND CONTINUE IN CLOCKWISE DIRECTION THROUGHOUT
4. EACH ENTRANCE LOCATION SHALL HAVE ALPHA-NUMERIC CHARACTERS AT EXTERIOR AND INTERIOR SIDE OF SUCH ENTRANCE
5. AT EXTERIOR SIDE ONLY OF EACH ENTRANCE LOCATION, ENTRANCE NUMBERING CHARACTERS SHALL COMPLY WITH IFC 505, AND BE VINYL, PERMANENTLY AFFIXED
6. AT EXTERIOR SIDE ONLY OF EACH ENTRANCE LOCATION, DEPENDING UPON DOOR TYPE, AFFIX NUMBERING CHARACTERS ON GLAZING OR DOOR MATERIAL IN LOCATION AS INDICATED
7. AT INTERIOR SIDE ONLY OF EACH ENTRANCE LOCATION, PROVIDE ENTRANCE NUMBERING BY ACCESSIBLE SIGNAGE; SUCH INTERIOR ALPHA-NUMERIC NUMBERING SEQUENCE SHALL MATCH ALPHA-NUMERIC NUMBERING SEQUENCE OF EXTERIOR OF SAME ENTRANCE LOCATION; ACCESSIBILITY OF SUCH SIGNAGE SHALL BE PER ALL APPLICABLE ACCESSIBILITY REQUIREMENTS
8. AT EACH ENTRANCE LOCATION WITH MULTIPLE DOORS AND/OR MULTIPLE DOOR LEAFS, ALPHA-NUMERIC NUMBERING CHARACTERS SHALL BE APPLIED ON APPROACHING RIGHT-HAND SIDE DOOR ONLY AT EXTERIOR SIDE OF SUCH ENTRANCE
9. AT EACH ENTRANCE LOCATION WITH MULTIPLE DOORS AND/OR MULTIPLE DOOR LEAFS, ENTRANCE NUMBERING ACCESSIBLE SIGNAGE SHALL BE PROVIDED IN LOCATION PER ALL APPLICABLE ACCESSIBILITY REQUIREMENTS AT INTERIOR SIDE ONLY OF SUCH ENTRANCE
10. REFERENCE AT SERIES FOR NUMBERING OF ROOF HATCHES. ROOF HATCHES SHALL BE LABELED AT INTERIOR AND EXTERIOR.

TEA ENTRANCE TAGS

XXXX PRIMARY ENTRANCE — MAIN ENTRANCE TO AN INSTRUCTIONAL FACILITY THAT IS CLOSEST TO OR DIRECTLY CONNECTED TO THE RECEPTION AREA; **OR** ANY EXTERIOR DOOR THE SCHOOL DISTRICT INTENDS TO ALLOW VISITORS TO USE TO ENTER THE FACILITY DURING SCHOOL HOURS EITHER THROUGH POLICY OR PRACTICE; **OR** ANY EXTERIOR DOOR THE SCHOOL DISTRICT INTENDS TO ALLOW TO REMAIN UNLOCKED DURING SCHOOL HOURS

XXXX SECONDARY ENTRANCE — ANY EXTERIOR DOOR THAT IS NOT ONE OF THE FOLLOWING: A PRIMARY ENTRANCE; A NON-DESIGNATED ENTRANCE

XXXX NON-DESIGNATED ENTRANCE — A DOOR THAT IS NOT OPERABLE FROM THE EXTERIOR AND IS DESIGNED TO ONLY ALLOW FOR EMERGENCY EGRESS

TEA ENTRANCE LEGEND

1 TEA ENTRANCE PLAN
1/16" = 1'-0"

PLAN TRUE NORTH

Revision / Date

Project:
TOMBALL INTERMEDIATE SCHOOL REPLACEMENT
FOR
TOMBALL INDEPENDENT SCHOOL DISTRICT
TOMBALL, TEXAS

REGISTERED ARCHITECT CAITLIN MUNCH 29814 STATE OF TEXAS
7/15/2026

Huckabee
www.huckabee-inc.com
800.687.1229

TEA COMPLIANCE

VOLUME 01

Job No.	Sheet No.
00802-04-01	G4.01
Drawn By: CB	
Date: 07.15.26	

7/15/2026 4:07:24 PM
Autodesk Docs://TOMBALL ISD - IS REPLACEMENT/00802-04-01_Tomball ISD IS Replacement_ARCH.rvt

G5 - SCHEDULE OF MATERIALS & COLORS

11d	TYPE	MANUFACTURER	MODEL/SERIES	COLOR/NUMBER	SIZE	FINISH	INSTALLATION	LOCATION	NOTES.	CONTACT

DIVISION 3 - CONCRETE

03 3543 - BONDED ABRASIVE POLISHED CONCRETE FLOORS

KEY	TYPE	MANUFACTURER	MODEL/SERIES	COLOR/NUMBER	SIZE	FINISH	INSTALLATION	LOCATION	NOTES	CONTACT
COS	CONCRETE, SEALED									

03 5400 - DECORATIVE CONCRETE TOPPING

KEY	TYPE	MANUFACTURER	MODEL/SERIES	COLOR/NUMBER	SIZE	FINISH	INSTALLATION	LOCATION	NOTES	CONTACT
DCT01	DECORATIVE CONCRETE TOPPING									

DIVISION 4 - MASONRY

04 2000 - UNIT MASONRY

KEY	TYPE	MANUFACTURER	MODEL/SERIES	COLOR/NUMBER	SIZE	FINISH	INSTALLATION	LOCATION	NOTES	CONTACT
CSMU01	CALCIUM SILICATE MASONRY UNIT	ARRISCRAFT	GEORGIA RENAISSANCE	CUSTOM COLOR MATCH TO EXISTING BAKER HUGHES BUILDING - TO BE CONFIRMED BY OWNER	REFER TO DRAWINGS	SMOOTH	CONCAVE MORTAR JOINT - MORTAR TO MATCH COLOR OF BRICK	REFER TO DRAWING DETAILS FOR RECESSED BRICK LOCATIONS	FINAL DESIGN TO BE CONFIRMED BY ARCHITECT AND OWNER AT MOCK-UP BEFORE INSTALLATION	UPCHURCH KIMBROUGH, BRIAN O'NEAL, briano@upchurchkimbrough.com, 713-957-152
BRK01	BRICK	ENDICOTT	FACE BRICK	MANGANESE IRONSPOT	SLIM UTILITY (NOMINALLY 4"X3"X12")	VELOUR	CONCAVE MORTAR JOINT - MORTAR: BLACK	REFER TO DRAWING DETAILS FOR RECESSED BRICK LOCATIONS	FINAL DESIGN TO BE CONFIRMED BY ARCHITECT AND OWNER AT MOCK-UP BEFORE INSTALLATION	UPCHURCH KIMBROUGH, BRIAN O'NEAL, briano@upchurchkimbrough.com, 713-957-152
BRK02	BRICK	ENDICOTT	FACE BRICK	MANGANESE IRONSPOT	SLIM UTILITY (NOMINALLY 4"X3"X12")	SMOOTH	CONCAVE MORTAR JOINT - MORTAR: BLACK, VERTICAL STACK BOND (SOLDIER). REF DRAWINGS W HORINZONTAL REFINF PER MASONRY STANDARD 402	AT WINDOW OPENINGS	FINAL DESIGN TO BE CONFIRMED BY ARCHITECT AND OWNER AT MOCK-UP BEFORE INSTALLATION	UPCHURCH KIMBROUGH, BRIAN O'NEAL, briano@upchurchkimbrough.com, 713-957-152
BRK03	BRICK	ENDICOTT	THIN BRICK	MANGANESE IRONSPOT	NOMINALLY 4"X12"X1"	SMOOTH	CONCAVE MORTAR JOINT - MORTAR: BLACK, VERTICAL STACK BOND (SOLDIER). REF DRAWINGS	BELOW CURTAINWALL IN LIBRARY		UPCHURCH KIMBROUGH, BRIAN O'NEAL, briano@upchurchkimbrough.com, 713-957-152

DIVISION 5 - METALS

05 5000 - METAL FABRICATIONS

KEY	TYPE	MANUFACTURER	MODEL/SERIES	COLOR/NUMBER	SIZE	FINISH	INSTALLATION	LOCATION	NOTES	CONTACT
	METAL HANDRAILS			100% STAINLESS STEEL						

05 5516 - METAL STAIR NOSINGS

KEY	TYPE	MANUFACTURER	MODEL/SERIES	COLOR/NUMBER	SIZE	FINISH	INSTALLATION	LOCATION	NOTES	CONTACT
	METAL STAIR NOSINGS	SCHLUTER	TREP-G-S	STAINLESS STEEL			AT TILE			

05 7000 - DECORATIVE METAL

KEY	TYPE	MANUFACTURER	MODEL/SERIES	COLOR/NUMBER	SIZE	FINISH	INSTALLATION	LOCATION	NOTES	CONTACT
	DECORATIVE METAL RAILINGS	VIVA RAILINGS	SOLO	GLASS CLEAR LAMINATED	REF DRAWINGS	100% STAINLESS STEEL				PKlement@vivarailings.com

DIVISION 6 - WOOD-PLASTICS

06 6400 - TRANSLUCENT RESIN PANEL SYSTEM

KEY	TYPE	MANUFACTURER	MODEL/SERIES	COLOR/NUMBER	SIZE	FINISH	INSTALLATION	LOCATION	NOTES	CONTACT
RP01	RESIN PANEL	LUMICOR		SAHARA	3/8" THICK			LIBRARY SCREEN		
RP01.1	RESIN PANEL	LUMICOR		SAHARA + SANDSTONE SILVER	3/8" THICK			LIBRARY SCREEN		
RP01.2	RESIN PANEL	LUMICOR		SAHARA + SANDSTONE SILVER+ SANDSTONE SILVER	1/2" THICK	DOUBLE SIDED		LIBRARY SCREEN		
RP02	RESIN PANEL	LUMICOR		POMEGRANATE+ SUNSET + ORCHID + POMEGRANATE	3/8" THICK			LIBRARY SCREEN		
RP02.1	RESIN PANEL	LUMICOR		POMEGRANATE+ SUNSET + ORCHID + POMEGRANATE + SANDSTONE SILVER	3/8" THICK			LIBRARY SCREEN		
RP02.2	RESIN PANEL	LUMICOR		POMEGRANATE+ SUNSET + ORCHID + POMEGRANATE + SANDSTONE SILVER	1/2" THICK	DOUBLE SIDED		LIBRARY SCREEN		
RP03	RESIN PANEL	LUMICOR		PHANTOM	3/8" THICK			LIBRARY SCREEN		
RP03.1	RESIN PANEL	LUMICOR		PHANTOM + SANDSTONE SILVER	3/8" THICK			AUDITORIUM SURROUND		
RP06	RESIN PANEL	LUMICOR		PHANTOM + SANDSTONE SILVER	1/2" THICK	DOUBLE SIDED		LIBRARY SCREEN		

06 8316 - FIBERGLASS REINFORCED PANELING

KEY	TYPE	MANUFACTURER	MODEL/SERIES	COLOR/NUMBER	SIZE	FINISH	INSTALLATION	LOCATION	NOTES	CONTACT
FRP01	FIBERGLASS REINFORCED PLASTIC PANEL SYSTEM									

DIVISION 7 - THERMAL AND MOISTURE PROTECTION

07 4213 - METAL WALL PANELS

KEY	TYPE	MANUFACTURER	MODEL/SERIES	COLOR/NUMBER	SIZE	FINISH	INSTALLATION	LOCATION	NOTES	CONTACT
MP01	METAL WALL PANEL	ZEEFF	PAINTED ALUMINUM	CUSTOM COLOR MATCH TO EXISTING BAKER HUGHES BUILDING - TO BE CONFIRMED BY OWNER			CONFIRM CLIP SIZE AND COUNT WITH MANUF. REQUIREMENTS.			DEREK LEDY, diedy@zeeffpanels.com, 989-854-9439
MP02	METAL WALL PANEL	BERRIDGE	HC-16	CUSTOM COLOR MATCH TO CLEAR ANODIZED	AS NOTED ON DRAWINGS	TBD	CONCEALED FASTENERS			
MP03	METAL WALL PANEL	LONGBOARD	6" V-GROOVE PLANK	LIGHT NATIONAL WALNUT		TBD			"MP03-V" DESIGNATES VENTED CONDITIONS AS CALLED OUT ON THE DRAWINGS	RED RAMSEY - 469.927.5670 Rramsey@longboardproducts.com
MS02	METAL SOFFIT	LONGBOARD	6" V-GROOVE PLANK	LIGHT NATIONAL WALNUT		TBD			"MS02-V" DESIGNATES VENTED CONDITIONS AS CALLED OUT ON THE DRAWINGS	RED RAMSEY - 469.927.5670 Rramsey@longboardproducts.com
MP04	METAL WALL PANEL	PAC-CLAD	7/8" CORRUGATED PANEL	COLOR MATCH TO MP02 1/8" HOLES, .324" STAGGERED, 13.5% OPEN				MECHANICAL SCREENS - HOLE PATTERN, SIZE, AND OPENNESS FOR PRICING ONLY. ARCHITECT SHALL SELECT FROM ALL OPTIONS FROM MANUFACTURER IN COORDINATION WITH THE CITY REQUIREMENTS		

07 8123 - INTUMESCENT FIRE PROTECTION

KEY	TYPE	MANUFACTURER	MODEL/SERIES	COLOR/NUMBER	SIZE	FINISH	INSTALLATION	LOCATION	NOTES	CONTACT
TYP01	INTUMESCENT FIRE PROTECTION			MATCH PNT01						NAME EMAIL PHONE

DIVISION 8 - OPENINGS

08 1113 - HOLLOW METAL DOORS AND FRAMES

KEY	TYPE	MANUFACTURER	MODEL/SERIES	COLOR/NUMBER	SIZE	FINISH	INSTALLATION	LOCATION	NOTES	CONTACT
HM	HOLLOW METAL	SHERWIN WILLIAMS		PEPPERCORN / SW7674						

08 1116 - ALUMINUM DOORS AND FRAMES

KEY	TYPE	MANUFACTURER	MODEL/SERIES	COLOR/NUMBER	SIZE	FINISH	INSTALLATION	LOCATION	NOTES	CONTACT
AL	ALUMINUM			CLEAR ANODIZED						NAME EMAIL PHONE

08 1416 - FLUSH WOOD DOORS

KEY	TYPE	MANUFACTURER	MODEL/SERIES	COLOR/NUMBER	SIZE	FINISH	INSTALLATION	LOCATION	NOTES	CONTACT
SC	SOLID CORE (DOOR)	WILSONART		WALNUT HEIGHTS / 765K-12						NAME EMAIL PHONE

08 3323 - OVERHEAD COILING DOORS

KEY	TYPE	MANUFACTURER	MODEL/SERIES	COLOR/NUMBER	SIZE	FINISH	INSTALLATION	LOCATION	NOTES	CONTACT
OCD	OVERHEAD COILING DOORS			COLOR MATCH TO CLEAR ANODIZED						NAME EMAIL PHONE

08 3326 - OVERHEAD COILING GRILLES

KEY	TYPE	MANUFACTURER	MODEL/SERIES	COLOR/NUMBER	SIZE	FINISH	INSTALLATION	LOCATION	NOTES	CONTACT
OCG	OVERHEAD COILING GRILLE			CLEAR ANODIZED						NAME EMAIL PHONE

08 3613 - SECTIONAL DOORS

KEY	TYPE	MANUFACTURER	MODEL/SERIES	COLOR/NUMBER	SIZE	FINISH	INSTALLATION	LOCATION	NOTES	CONTACT
SD	SECTIONAL DOOR	RENLITA	S-3000 FOLDAWAY	CLEAR ANODIZED						NAME EMAIL PHONE

08 4313 - ALUMINUM FRAMED STOREFRONTS

KEY	TYPE	MANUFACTURER	MODEL/SERIES	COLOR/NUMBER	SIZE	FINISH	INSTALLATION	LOCATION	NOTES	CONTACT
AL	ALUMINUM			CLEAR ANODIZED						NAME EMAIL PHONE

08 4413 - GLAZED ALUMINUM CURTAIN WALLS

KEY	TYPE	MANUFACTURER	MODEL/SERIES	COLOR/NUMBER	SIZE	FINISH	INSTALLATION	LOCATION	NOTES	CONTACT
AL	ALUMINUM			CLEAR ANODIZED						NAME EMAIL PHONE

DIVISION 9 - FINISHES

09 3000 - TILING

KEY	TYPE	MANUFACTURER	MODEL/SERIES	COLOR/NUMBER	SIZE	FINISH	INSTALLATION	LOCATION	NOTES	CONTACT
BSS	BASE, STAINLESS STEEL									
TQ01	TILE, QUARRY	DALTILE	QUETREAD	CHARCOAL	6"x 6"					EVELYN IACOBUCCI evelyn.iacobucci@daltile.com
BTQ01	BASE, TILE, QUARRY	DALTILE	QUETREAD	CHARCOAL	6" x 6"					
TC01	TILE, CERAMIC	DALTILE	COLOR WHEEL LINEAR	MATTE ARTIC WHITE 0790	4"x12"	MATTE	STACKED BOND	SERVING LINE WALLS		EVELYN IACOBUCCI evelyn.iacobucci@daltile.com
GROUT				FROST / 77						
TC02	TILE, CERAMIC	DALTILE	COLOR WHEEL LINEAR	ARTIC WHITE 0190	4"x12"	SEMI-GLOSS	STACKED BOND	SERVING LINE WALLS		
GROUT		MAPEI		FROST / 77						
TP01	TILE, PORCELAIN	DALTILE	HADDONSTONE / RECTANGLE CROSSCUT	PEONY, HS04	12" x 24"	MATTE	STACKED BOND	CORRIDOR TILE WAINSCOT		EVELYN IACOBUCCI evelyn.iacobucci@daltile.com
GROUT		MAPEI		WARM GRAY / 93						
TP02	TILE, PORCELAIN	DALTILE	HADDONSTONE / RECTANGLE RIDGE	PEONY, HS04	12" x 24"	TEXTURED	STACKED BOND	CORRIDOR TILE WAINSCOT ACCENT		EVELYN IACOBUCCI evelyn.iacobucci@daltile.com
GROUT		MAPEI		WARM GRAY / 93						
TP03	TILE, PORCELAIN	DALTILE	HADDONSTONE / RECTANGLE CROSSCUT	ATLAS, HS06	12" x 24"	MATTE	STACKED BOND	CURVED CORRIDOR, SCIENCE AND FINE ARTS CLASS ENTRY ALCOVES TILE WAINSCOT, AT ELEVATOR		EVELYN IACOBUCCI evelyn.iacobucci@daltile.com
GROUT		MAPEI		WALNUT / 106						
TP04	TILE, PORCELAIN	DALTILE	HADDONSTONE / RECTANGLE RIDGE	ATLAS, HS06	12" x 24"	TEXTURED	STACKED BOND	CURVED CORRIDOR, SCIENCE AND FINE ARTS CLASS ENTRY ALCOVES TILE WAINSCOT ACCENT, AT ELEVATOR		EVELYN IACOBUCCI evelyn.iacobucci@daltile.com
GROUT		MAPEI		WALNUT / 106						
TP05	TILE, PORCELAIN	DALTILE	HADDONSTONE / RECTANGLE CROSSCUT	VELVET, HS08	12" x 24"	MATTE	STACKED BOND	RESTROOMS ENTRY, BEHIND BENCH UNDER MAIN STAIRS		EVELYN IACOBUCCI evelyn.iacobucci@daltile.com
GROUT		MAPEI		CHARCOAL / 47						
TP06	TILE, PORCELAIN	CROSSVILLE STUDIOS	TWIN PEAKS - UP	SNOW	3" x 12"			SERVING LINE OPENING		DANA ANTAKE DANA.ANTAKE@AHFPRODUCTS.COM 713.203.4253
GROUT		MAPEI		FROST / 77						
TP07	TILE, PORCELAIN	CROSSVILLE STUDIOS	TWIN PEAKS - MEDIUM	SNOW	3" x 12"			SERVING LINE OPENING		DANA ANTAKE DANA.ANTAKE@AHFPRODUCTS.COM 713.203.4253
GROUT		MAPEI		FROST / 77						
TP08	TILE, PORCELAIN	TRINITY SURFACES	ROCKLEDGE / MATTE	CLAY	24" X 48"			RESTROOMS FLOOR		CLAIRE ZOGG CZOGG@TRINITYSURFACES.COM 281.979.5081
GROUT		MAPEI		SAHARA BIEGE / 11						
TP09	TILE, PORCELAIN	TRINITY SURFACES	ARABELLA	DAWN	2" x 10"			CLASSROOM CORRIDOR CURVED CORNER		CLAIRE ZOGG CZOGG@TRINITYSURFACES.COM 281.979.5081
GROUT		MAPEI		IVORY / 39						
TP10	TILE, PORCELAIN	TRINITY SURFACES	ARABELLA	DAWN	2" x 10"			CLASSROOM CORRIDOR CURVED CORNER		CLAIRE ZOGG CZOGG@TRINITYSURFACES.COM 281.979.5081
GROUT		MAPEI		IVORY / 39						
TP11	TILE, PORCELAIN	ARIZONA TILE	GEM	VINO	2" x 16"			SERVING LINE		EMILY HILL EHILL@ARIZONATILE.COM
GROUT		MAPEI		WARM GRAY / 93						
TP12	TILE, PORCELAIN	AUDREY LANE	WATERJET GIRLS BEST FRIEND	PATTERN "A" CALACATTA MATTE, PURE BLACK MATTE, ARCTIC GILD METAL	MODEST SCALE			RESTROOMS AND BEHIND WATER FOUNTAINS		CLAIRE ZOGG CZOGG@TRINITYSURFACES.COM 281.979.5081
GROUT		MAPEI		WARM GRAY / 93						
TP13	TILE,PORCELAIN	AUDREY LANE	WATERJET GIRLS BEST FRIEND	CALACATTA MATTE, ARCTIC GILD METAL	MODEST SCALE			LIFE SKILLS RESTROOM		
GROUT		MAPEI		WARM GRAY / 93						
TP14	TILE, PORCELAIN	DALTILE	HADDONSTONE / RECTANGLE CROSSCUT	PEONY, HS04	24" X 48"			DINING COLUMNS AT BENCH		
GROUT		MAPEI		WARM GRAY / 93						
TP15	TILE, PORCELAIN	DALTILE	HADDONSTONE / RECTANGLE CROSSCUT	VELVET, HS08	24" X 48"			SERVING LINE FLOOR		
GROUT		MAPEI		CHARCOAL / 47						

09 5100 - ACOUSTICAL CEILINGS

KEY	TYPE	MANUFACTURER	MODEL/SERIES	COLOR/NUMBER	SIZE	FINISH	INSTALLATION	LOCATION	NOTES	CONTACT
L1	LAY-IN SUSPENDED CEILING	CERTAINTEED	FINE FISSURED HHF-157	WHITE, UNO	24" x 24"				STANDARD	NAME EMAIL PHONE
L4	LAY-IN SUSPENDED CEILING	CERTAINTEED	VINYLROCK 1142-CRF-1	WHITE, UNO	24" x 24"				VINYL COVERED (FOOD SERVICE)	NAME EMAIL PHONE
L6	LAY-IN SUSPENDED CEILING	CERTAINTEED	SYMPHONY F 1362-IOF-1	WHITE, UNO	24" x 24"				ACOUSTICAL 'ABSORPTIVE' (GLASS FIBER)	NAME EMAIL PHONE
L9	LAY-IN SUSPENDED CEILING	CERTAINTEED	SYMPHONY M 1228-85-1	WHITE, UNO	24" x 72"		SUSPENDED CLOUDS	CLASSROOM CORRIDORS	MINERAL FIBER (LARGE FORMAT)	NAME EMAIL PHONE
L10	LAY-IN SUSPENDED CEILING	CERTAINTEED	SYMPHONY M 1229-75-1	WHITE, UNO	30" x 60"			SECURED VESTIBULE	MINERAL FIBER (LARGE FORMAT)	
L11	LAY-IN SUSPENDED CEILING	CERTTAINTEED	FINE FISSURED HIGH NRC HHF-457 HNRC	WHITE,UNO	24"x24"				STANDARD, HIGH NRC	

09 5426 - LINEAR WOOD CEILINGS

KEY	TYPE	MANUFACTURER	MODEL/SERIES	COLOR/NUMBER	SIZE	FINISH	INSTALLATION	LOCATION	NOTES	CONTACT
LCS01	LINEAR CEILING SYSTEM	ARMSTRONG CEILINGS	ENCORE SERIES 1	STAINED TO MATCH PL02	8" GROOVE SPACING			LIBRARY		NAME EMAIL PHONE
LCS02	LINEAR CEILING SYSTEM	CERTAINTEED	CONTINIOUS LINEAR PLANK	STAINED TO MATCH PL02	6" PLANK			LIBRARY AT SCREEN AND DINING	FELT REVEALS	NAME EMAIL PHONE

09 6433 - LAMINATED WOOD FLOORING

KEY	TYPE	MANUFACTURER	MODEL/SERIES	COLOR/NUMBER	SIZE	FINISH	INSTALLATION	LOCATION	NOTES	CONTACT
WMP01	WOOD PLANK FLOORING	NYDREE	MAPLE	PERFECT BROWN	4" PLANKS			LEARNING STAIR IN LIBRARY		
WMP02	WOOD PLANK FLOORING	NYDREE	PLAINSAWN WHITE OAK	PERFECT BROWN	2 2/3" PLANKS			CURVED BENCHES AT CORRIDORS		
WMP03	WOOD PLANK FLOORING	NYDREE	PLAINSAWN WHITE OAK	PERFECT BROWN	4" PLANKS			LEARNING STAIR NOSING		

09 6500 - RESILIENT FLOORING

KEY	TYPE	MANUFACTURER	MODEL/SERIES	COLOR/NUMBER	SIZE	FINISH	INSTALLATION	LOCATION	NOTES	CONTACT
BR01	BASE, RUBBER	ROPPE		BLACK BROWN / 193	4"					STER STEPHANIE.FOSTER@TARKETT.COM 281.702.5258
BR02	BASE, RUBBER	ROPPE		ESPRESSO / 691	4"					NAME EMAIL PHONE
BR03	BASE, RUBBER	ROPPE	TOELESS	BLACK / 100	2.5"					
BRV01	BASE, RUBBER VENTED	ROPPE		BLACK BROWN / 193	4"					NAME EMAIL PHONE
LVT01A	LUXURY VINYL TILE	MANNINGTON	COLOR ANCHOR / GROVE	FLANNEL / C146	6" x 36" (30MIL)			GENERAL FIELD VINYL TILE		MICHELLE MORRIS MICHELLE.MORRIS@MANNINGTON.COM 832.823.3421
LVT01B	LUXURY VINYL TILE	MANNINGTON	COLOR ANCHOR / GROVE	FLANNEL / C146	18" x 18" (30MIL)			FLOORING PATTERN AT INTERSECTION IN AREA A, C AND E		
LVT02A	LUXURY VINYL TILE	MANNINGTON	COLOR ANCHOR / GROVE	TRUFFLE / C147	6" x 36" (30MIL)			GENERAL ACCENT VINYL TILE		MICHELLE MORRIS MICHELLE.MORRIS@MANNINGTON.COM 832.823.3421
LVT02B	LUXURY VINYL TILE	MANNINGTON	COLOR ANCHOR / GROVE	TRUFFLE / C147	12" x 24" (30MIL)			FLOORING PATTERN AT INTERSECTION IN AREA A, C AND E		
LVT03	LUXURY VINYL TILE	MANNINGTON	COLOR ANCHOR / GROVE	BUZZY YELLOW / C104	6" x 36" (30MIL)			GENERAL ACCENT VINYL TILE		MICHELLE MORRIS MICHELLE.MORRIS@MANNINGTON.COM 832.823.3421
LVT04	LUXURY VINYL TILE	MANNINGTON	COLOR ANCHOR / GROVE	RHUBARB PIE / C102	6" x 36" (30MIL)			GENERAL AND FLOORING PATTERN AT INTERSECTION IN AREA S, C AND E		MICHELLE MORRIS MICHELLE.MORRIS@MANNINGTON.COM 832.823.3421
RTR01	RUBBER TREADS	ROPPE	RUBBER TREAD	PEWTER / 178		SAFETY ROUNDS		EGRESS STAIRS AND RAMP	AT STAIR NOSING PROVIDE RUBBER INSERT; COLOR BLACK	

09 6566 - RESILIENT ATHLETIC FLOORING

KEY	TYPE	MANUFACTURER	MODEL/SERIES	COLOR/NUMBER	SIZE	FINISH	INSTALLATION	LOCATION	NOTES	CONTACT
RAFF01	RESILIENT ATHLETIC FLUID FLOORING	CONNOR SPORTS	ELASTIPLUS - HYBRID ATHLETICSURFACE	COLOR TO BE SELECTED FROM MANUF. FULL RANGE OF COLOR OPTION BY SUBMITTAL	7 + 2mm THICK			GYM		NAME EMAIL

09 6816 - SHEET CARPETING

KEY	TYPE	MANUFACTURER	MODEL/SERIES	COLOR/NUMBER	SIZE	FINISH	INSTALLATION	LOCATION	NOTES	CONTACT
CPT01	CARPET, SHEET	TARKETT	TEXTUREMAP / 11129	NOCTURNAL / 42807				FIELD		
CPT02	CARPET, SHEET	TARKETT	MEADOWSWEET / 11365	SUN-LIT / 67506				CIRCULAR ALCOVES AT LIBRARY		STER STEPHANIE.FOSTER@TARKETT.COM 281.702.5258
CPT03	CARPET, SHEET	TARKETT	MEADOWSWEET / 11365	CUSTOM COLOR / 116277360-10		-		ALCOVES AT SCIENCE LABS		STER STEPHANIE.FOSTER@TARKETT.COM 281.702.5258
WOC01	WALK-OFF CARPET	TARKETT	ASSERTIVE ACTION / 04837	LEAD SHOT / 26207						

09 7200 - WALLCOVERINGS

KEY	TYPE	MANUFACTURER	MODEL/SERIES	COLOR/NUMBER	SIZE	FINISH	INSTALLATION	LOCATION	NOTES	CONTACT
AWC01	ACOUSTICAL WALLCOVERING	ACOUFELT	FRACTURE TWO TONE BARCODE- PREMIER	CURRANT CU59 / SLATE SL27	48"x108"x12mm THICK			BACK WALL OF RECESSED SEATING AREA		NAME EMAIL PHONE
AWC02	ACOUSTICAL WALLCOVERING	ACOUFELT	FRACTURE TWO TONE BARCODE- PREMIER	POPCORN PO26 / SLATE SL27	48"x108"x12mm THICK			BACK WALL OF SEAT UNDER THE STAIR		
AWC03	ACOUSTICAL WALLCOVERING	ACOUFELT	FRACTURE-SPIROGRAPH	ALMOND AL55 / POPCORN PO26	48"x108"x24mm THICK		LAYOUT 3	WALL AT PLATFORM		

09 7223 - CUSTOM DIGITAL WALLCOVERING

KEY	TYPE	MANUFACTURER	MODEL/SERIES	COLOR/NUMBER	SIZE	FINISH	INSTALLATION	LOCATION	NOTES	CONTACT
CDW01	CUSTOM DIGITAL WALLCOVERING	DREAMSCAPE	MYSTICAL	CUSTOM DIGITAL ARTWORK		EMBOSSED				NAME EMAIL PHONE
CDW02	CUSTOM DIGITAL WALLCOVERING	DREAMSCAPE	MYSTICAL	CUSTOM DIGITAL ARTWORK		EMBOSSED				NAME EMAIL PHONE
CDW03	CUSTOM DIGITAL WALLCOVERING	DREAMSCAPE	MYSTICAL	CUSTOM DIGITAL ARTWORK		EMBOSSED				
CDW04	CUSTOM DIGITAL WALLCOVERING	DREAMSCAPE	MYSTICAL	CUSTOM DIGITAL ARTWORK		EMBOSSED				
CDW05	CUSTOM DIGITAL WALLCOVERING	DREAMSCAPE	MYSTICAL	CUSTOM DIGITAL ARTWORK		EMBOSSED				

09 7400 - LINEAR WOOD WALL SYSTEM

KEY	TYPE	MANUFACTURER	MODEL/SERIES	COLOR/NUMBER	SIZE	FINISH	INSTALLATION	LOCATION	NOTES	CONTACT
LWS01	LINEAR WALL SYSTEM	ARMSTRONG CEILINGS	ENCORE SERIES 1	PL02	8" GROOVE SPACIN/ 7.5" PLANK			LIBRARY WALL AND CEILING		NAME EMAIL PHONE

REFER TO PROJECT SPECIFICATIONS SECTION 09 9000 FOR ADDITIONAL INFORMATION REGARDING FINISH MATERIALS AND PAINT FINISH CODES.

XY - ## (MATERIAL TYPE / FINISH COLOR AND MATERIAL SIZE AS NOTED)

ACB - ACOUSTICAL CEILING BAFFLE
ACC - ACOUSTICAL CEILING CLOUD
ACMU - ARCHITECTURAL CONCRETE MASONRY UNIT
AL - ALUMINUM (DOORS AND FRAMES)
AP - ACOUSTICAL PANELS
AWC - ACOUSTICAL WALL COVERING
B - HORIZONTAL BLINDS
BCT - BASE, COVE FLOOR-TO-WALL TRANSITION
BRES - BASE, RESINOUS INTEGRAL
BRK - BRICK
BR - BASE, RUBBER
BRV - BASE, RUBBER VENTED
BTC - BASE, TILE, CERAMIC
BTG - BACK-PAINTED, TEMPERED GLASS
BTM - BASE, TILE, MOSAIC
BTP - BASE, TILE, PORCELAIN
BTQ - BASE, TILE, QUARRY
BTZ - BASE, TERRAZZO PRECAST
BWD - BASE, WOOD
BVSF - BASE, VINYL SHEET FLOORING
CC - CUBICLE CURTAIN
CCD - COILING COUNTER DOOR
CDAP - CUSTOM DIGITALLY PRINTED ACOUSTIC PANEL
CDF - CUSTOM DIGITAL FILM
CDW - CUSTOM DIGITAL WALLCOVERINGS
CG - CORNER GUARD
COP - CONCRETE, POLISHED
COS - CONCRETE, SEALED
COST - CONCRETE, STAINED
CPT - CARPET, SHEET
CS - CAST STONE
CSM - CONCRETE STONE MASONRY
CSMU - CALCIUM SILICATE MASONRY UNIT
CT - CARPET, TILED
CWF - CUSTOM WINDOW FILM
DCT - DECORATIVE CONTRETE TOPPING
DEW - DRY ERASE WALLCOVERING
EPNT - EPOXY PAINT
ERC - EPOXY RESIN COUNTERTOP
FRP - FIBERGLASS REINFORCED PLASTIC PANEL SYSTEM
FSS - FIXED SUN SCREENS
GFRC - GLASS FIBER REINFORCED CONCRETE
GRF - GROUND FACE CMU (BURNISHED)
HM - HOLLOW METAL
IFP - INTUMESCENT FIRE PROTECTION
L - LAY-IN SUSPENDED CEILING TILE
LCK - LOCKERS
LCS - LINEAR CEILING SYSTEM
LF - LINOLEUM FLOORING
LVT - LUXURY VINYL TILE
LWS - LINEAR WALL SYSTEM
MB - MARKER BOARD
MCM - METAL COMPOSITE MATERIAL
MP - METAL WALL PANEL
MRP - METAL ROOF PANEL
MS - METAL SOFFIT
NS - NATURAL STONE
OCD - OVERHEAD COILING DOOR
OCG - OVERHEAD COILING GRILLE
OHGL - OVERHEAD GLASS DOOR
OP - OPERABLE PARTITION
PC - PROTECTIVE COVERS
PCP - PORTLAND CEMENT PLASTER
PL - PLASTIC LAMINATE
PLP - PLASTIC LAMINATE PANEL SYSTEM
PNT - PAINT
PWC - PAINT, WOOD CASEWORK
QTZ - QUARTZ SURFACING
RAFF - RESILIENT ATHLETIC FLUID FLOORING
RAFS - RUBBER ATHLETIC FLOORING SHEET
RAFV - RESILIENT ATHLETIC FLOORING VINYL
RES - RESINOUS FLOORING
RP - RESIN PANEL
RS - RUBBER SHEET
RT - RUBBER TILE
RTR - RUBBER TREADS AND RISERS
S - WINDOW SHADES
SAC - SEAMLESS ACOUSTICAL CEILING SYSTEM
SB - BLACKOUT WINDOW SHADES
SC - SOLID CORE (DOOR)
SM - MOTORIZED WINDOW SHADES
SMB - MOTORIZED BLACKOUT WINDOW SHADES
SPEC - SPECIAL FINISHES, REF. ROOM FINISH SCHEDULE & INTERIOR ELEVATIONS
SPF - SPLIT-FACE CONCRETE MASONRY UNIT
SS - STAINLESS STEEL
SSM - SOLID SURFACE MATERIAL
STG - STAGE CURTAIN
TAP - TOILET ACCESSORY, PARTITION
TB - TACK BOARD
TC - TILE, CERAMIC
TM - TILE, MOSAIC
TP - TILE, PORCELAIN
TQ - TILE, QUARRY
TRC - TERRACOTTA RAINSCREEN CLADDING
TS - TACKABLE SURFACE
TZ - TERRAZZO
TZP - TERRAZZO, PRECAST STAIR TREADS AND RISERS
TZT - TERRAZZO TILE
UP - UPHOLSTERY
VCT - VINYL COMPOSITION TILE
VSF - VINYL SHEET FLOORING
VTR - VINYL TREADS AND RISERS
VWC - VINYL WALL COVERING
WAF - WOOD ATHLETIC FLOORING
WDF - WOOD FLOORING
WMS - WOOD MASONITE FLOOR SYSTEM
WOM - WALK-OFF MAT
WOT - WALK-OFF TILE
WVC - WOOD VENEER CASEWORK

FINISH KEY (NOT ALL ABBREVIATIONS MAY BE USED)

Copyright © 2026, Huckabee & Associates, Inc.

Revision / Date

Project:
TOMBALL INTERMEDIATE SCHOOL REPLACEMENT
FOR
TOMBALL INDEPENDENT SCHOOL DISTRICT

Copyright © 2026, Huckabee & Associates, Inc.

G5 - SCHEDULE OF MATERIALS & COLORS

11d	TYPE	MANUFACTURER	MODEL/SERIES	COLOR/NUMBER	SIZE	FINISH	INSTALLATION	LOCATION	NOTES.	CONTACT

09 8400 - ACOUSTICAL PANELS

KEY	TYPE	MANUFACTURER	MODEL/SERIES	COLOR/NUMBER	SIZE	FINISH	INSTALLATION	LOCATION	NOTES	CONTACT
AP01	ACOUSTICAL PANELS	MAHARAM	DELTA	001 SNOWBLIND						
AP02	ACOUSTICAL PANELS	MAHARAM	DELTA	004 CANDID						
AP03	ACOUSTICAL PANELS	MAHARAM	DELTA	006 ANONYMOUS						
AP04	ACOUSTICAL PANELS	MAHARAM	BECK / 466570	034 LAMBIC						NAME EMAIL PHONE
AP05	ACOUSTICAL PANELS	MAHARAM	BECK / 466570	043 LINGONBERRY						NAME EMAIL PHONE
ACB01	ACOUSTICAL CEILING BAFFLE	FRASCH	BAFL - CUSTOM SHAPE	OFF WHITE				LIBRARY	COORDINATE FIRE SUPPRESSION REQUIREMENTS AND MOUNTING HEIGHTS WITH ARCHITECT AND MEP ENGINEER	NAME EMAIL PHONE
AWB01	ACOUSTICAL WALL BAFFLE	ACOUFELT	SOFTEN UP / FOOOTHILL	CURRANT CU5				LIBRARY NOOKS	REFER TO INTERIOR ELEVATIONS FOR PATTERN	
AWB02	ACOUSTICAL WALL BAFFLE	ACOUFELT	SOFTEN UP / FOOOTHILL	POPCORN PO26				LIBRARY NOOKS	REFER TO INTERIOR ELEVATIONS FOR PATTERN	
AWB03	ACOUSTICAL WALL BAFFLE	ACOUFELT	SOFTEN UP / FOOOTHILL	ALMOND AL55				LIBRARY NOOKS	REFER TO INTERIOR ELEVATIONS FOR PATTERN	

09 9000 - PAINTING AND COATING

KEY	TYPE	MANUFACTURER	MODEL/SERIES	COLOR/NUMBER	SIZE	FINISH	INSTALLATION	LOCATION	NOTES	CONTACT
EPNT01	PAINT, EPOXY	SHERWIN WILLIAMS		MATCH PNT01						NAME EMAIL PHONE
EPNT02	PAINT, EPOXY	SHERWIN WILLIAMS								NAME EMAIL PHONE
PNT01	PAINT	SHERWIN WILLIAMS		ORIGAMI WHITE / SW7636						NAME EMAIL PHONE
PNT02	PAINT	SHERWIN WILLIAMS		ELEPHANT EAR / SW7022						NAME EMAIL PHONE
PNT03	PAINT	SHERWIN WILLIAMS		CORDIAL / SW6306						NAME EMAIL PHONE
PNT04	PAINT,	SHERWIN WILLIAMS		CEREMONIAL GOLD / SW6382						NAME EMAIL PHONE
PNT05	PAINT	SHERWIN WILLIAMS		IRON ORE / SW7069						
PNT06	PAINT	SHERWIN WILLIAMS		HIGH REFLECTIVE WHITE / SW7757						NAME EMAIL PHONE
PNT07	PAINT	SHERWIN WILLIAMS		LOGGIA / SW7506						
PNT08	PAINT	SHERWIN WILLIAMS		PEPPERCORN / SW7674				LIBRARY SCREEN HSS MEMBERS		

DIVISION 10 - SPECIALTIES
10 1100 - VISUAL DISPLAY UNITS

KEY	TYPE	MANUFACTURER	MODEL/SERIES	COLOR/NUMBER	SIZE	FINISH	INSTALLATION	LOCATION	NOTES	CONTACT
MB	MARKER BOARD			CLEAR ANODIZED						NAME EMAIL PHONE
TB	TACK BOARD	KOROSEAL	TAC-WALL	EARTHEN / 08						NAME EMAIL PHONE
TS	TACKABLE SURFACE								*** SOME TACKABLE SURFACE REQUIRES A LEVEL 5 GYPSUM BOARD FINISH. NOTE THAT HERE IF REQUIRED.***	NAME EMAIL PHONE
	DISPLAY CASES			CLEAR ANODIZED						NAME EMAIL PHONE
	DISPLAY CASES TACKABLE SURFACE			COLOR TO BE SELECTED FROM MANUF. FULL RANGE OF COLOR OPTION BY SUBMITTAL						NAME EMAIL PHONE

10 1400 - SIGNAGE

KEY	TYPE	MANUFACTURER	MODEL/SERIES	COLOR/NUMBER	SIZE	FINISH	INSTALLATION	LOCATION	NOTES	CONTACT
	EXTERIOR SIGNAGE									
	INTERIOR ROOM SIGNS / TOP	PL01					REF A8 SERIES FOR ROOM NAME AND NUMBER			
	INTERIOR ROOM SIGNS / BOTTOM	PL01					REF A8 SERIES FOR ROOM NAME AND NUMBER			
	INTERIOR ROOM SIGNS / DEMARCATION LINE	MATCH PNT05					REF A8 SERIES FOR ROOM NAME AND NUMBER			
	INTERIOR ROOM SIGNS / LETTERS	MATCH PNT05					REF A8 SERIES FOR ROOM NAME AND NUMBER			
	INTERIOR ROOM SIGNS / EDGE	PL01					REF A8 SERIES FOR ROOM NAME AND NUMBER			

10 2113.19 - PLASTIC TOILET COMPARTMENTS

KEY	TYPE	MANUFACTURER	MODEL/SERIES	COLOR/NUMBER	SIZE	FINISH	INSTALLATION	LOCATION	NOTES	CONTACT
TAP	TOILET ACCESSORY, PARTITION	ASI	COLOR-THRU PHENOLIC	CHARCOAL 3077					CLASS A, NFPA 286; COLOR THRU PANELS w/ VANDAL RESISTANT TOP	

10 2123 - CUBICLE CURTAINS AND TRACK

KEY	TYPE	MANUFACTURER	MODEL/SERIES	COLOR/NUMBER	SIZE	FINISH	INSTALLATION	LOCATION	NOTES	CONTACT
CC	CUBICLE CURTAIN	INPRO	SOFETTI	PEBBLE						

10 2239 - FOLDING PANEL PARTITIONS

KEY	TYPE	MANUFACTURER	MODEL/SERIES	COLOR/NUMBER	SIZE	FINISH	INSTALLATION	LOCATION	NOTES	CONTACT
OP	OPERABLE PARTITION					FULL HEIGHT MARKERBOARD				NAME EMAIL PHONE

10 2241 - OPERABLE GLASS PARTITIONS

KEY	TYPE	MANUFACTURER	MODEL/SERIES	COLOR/NUMBER	SIZE	FINISH	INSTALLATION	LOCATION	NOTES	CONTACT
OGP	OPERABLE PARTITION			CLEAR ANODIZED						NAME EMAIL PHONE

10 2600 - WALL AND DOOR PROTECTION

KEY	TYPE	MANUFACTURER	MODEL/SERIES	COLOR/NUMBER	SIZE	FINISH	INSTALLATION	LOCATION	NOTES	CONTACT
CG	CORNER GUARD	ACROVYN		TBD			CORNER GUARD TO SPAN FROM FINISH FLOOR TO 8'-0" AFF.			NAME EMAIL PHONE

10 5100 - LOCKERS

KEY	TYPE	MANUFACTURER	MODEL/SERIES	COLOR/NUMBER	SIZE	FINISH	INSTALLATION	LOCATION	NOTES	CONTACT
LCK	LOCKERS			BLACK	TYPE A - REF.A8.30			MAIN CUSTODIAL & KITCHEN		NAME EMAIL PHONE

10 7113.43 - FIXED SUN SCREENS

KEY	TYPE	MANUFACTURER	MODEL/SERIES	COLOR/NUMBER	SIZE	FINISH	INSTALLATION	LOCATION	NOTES	CONTACT
FSS	FIXED SUN SCREENS			CLEAR ANODIZED			INTEGRAL TO STOREFRONT SYSTEM			NAME EMAIL PHONE

10 7300 - PROTECTIVE COVERS

KEY	TYPE	MANUFACTURER	MODEL/SERIES	COLOR/NUMBER	SIZE	FINISH	INSTALLATION	LOCATION	NOTES	CONTACT
PC	PROTECTIVE COVERS			CLEAR ANODIZED						NAME EMAIL PHONE

10 7340 - FABRIC SUN SHADES

KEY	TYPE	MANUFACTURER	MODEL/SERIES	COLOR/NUMBER	SIZE	FINISH	INSTALLATION	LOCATION	NOTES	CONTACT
FSC	FABRIC SHADE CANOPIES			CONFIRM WITH OWNER FROM STANDARD COLORS						NAME

DIVISION 11 - EQUIPMENT
11 6100 - THEATRICAL EQUIPMENT

KEY	TYPE	MANUFACTURER	MODEL/SERIES	COLOR/NUMBER	SIZE	FINISH	INSTALLATION	LOCATION	NOTES	CONTACT
STG	STAGE CURTAIN	TEXAS SCENIC	CHARISMA	RUBY / 1047						NAME EMAIL PHONE

11 6623 - GYMNASIUM EQUIPMENT

KEY	TYPE	MANUFACTURER	MODEL/SERIES	COLOR/NUMBER	SIZE	FINISH	INSTALLATION	LOCATION	NOTES	CONTACT
WP01	WALL PADDING	DRAPER		MAROON						NAME EMAIL PHONE

DIVISION 12 - FURNISHINGS
12 2100 - WINDOW BLINDS

KEY	TYPE	MANUFACTURER	MODEL/SERIES	COLOR/NUMBER	SIZE	FINISH	INSTALLATION	LOCATION	NOTES	CONTACT
B	HORIZONTAL BLINDS	SWF CONTRACT	S3000 1" CORDLESS MINI BLINDS	ALMOST WHITE GLOSS 065	1"		AT ALL LOCATIONS PLACE BLINDS INSIDE OF FRAME	REFER TO FINISH PLANS FOR LOCATIONS	MANUAL PUSH/PULL LIFT	NAME EMAIL PHONE

12 2400 - WINDOW SHADES

KEY	TYPE	MANUFACTURER	MODEL/SERIES	COLOR/NUMBER	SIZE	FINISH	INSTALLATION	LOCATION	NOTES	CONTACT
S	WINDOW SHADES	MECHO SHADE	MECHO/5 SYSTEM / 1600 SERIES	SOHO / LIGHT GREY / 1603				REFER TO FINISH PLANS FOR LOCATIONS		NAME EMAIL PHONE
SM	MOTORIZED WINDOW SHADES	MECHO SHADE	ELECTRO/2 / 1600 SERIES	SOHO / LIGHT GREY / 1603				REFER TO FINISH PLANS FOR LOCATIONS		NAME EMAIL PHONE
SMB	MOTORIZED BLACKOUT WINDOW SHADES	MECHO SHADE	ELECTRO/2- CLASSIC BLACKOUT / 0700 SERIES	SOHO / LIGHT GREY 0702		LIGHT GREY ON BOTH SIDES OF SHADE CLOTH		REFER TO FINISH PLANS FOR LOCATIONS		NAME EMAIL PHONE

G5 - SCHEDULE OF MATERIALS & COLORS

11d	TYPE	MANUFACTURER	MODEL/SERIES	COLOR/NUMBER	SIZE	FINISH	INSTALLATION	LOCATION	NOTES.	CONTACT

12 3200 - MANUFACTURED WOOD CASEWORK

KEY	TYPE	MANUFACTURER	MODEL/SERIES	COLOR/NUMBER	SIZE	FINISH	INSTALLATION	LOCATION	NOTES	CONTACT
PL01	PLASTIC LAMINATE	WILSONART		RAW COTTON / 4947-38				COUNTERTOP		NAME EMAIL PHONE
PL02	PLASTIC LAMINATE	WILSONART		WALNUT HEIGHTS / 765K-12				DOORS & DRAWERS		NAME EMAIL PHONE
PL03	PLASTIC LAMINATE	NEVAMAR		SUNRAY / S4022T		TEXTURED		CUBBIE BACKS AT LEARNING STAIR		NAME EMAIL PHONE
PL04	PLASTIC LAMINATE	NEVAMAR		BURGUNDY / S1015T		TEXTURED		CUBBIE BACKS AT LEARNING STAIR		

12 3600 - COUNTERTOPS

KEY	TYPE	MANUFACTURER	MODEL/SERIES	COLOR/NUMBER	SIZE	FINISH	INSTALLATION	LOCATION	NOTES	CONTACT
QTZ01	QUARTZ SURFACING	CAMBRIA		CROWNDALE				RECEPTION DESK AND CIRCULATION DESK		NAME EMAIL PHONE
SSM01	SOLID SURFACE MATERIAL	CORIAN		SPARKLING GRANITA				WINDOW SILLS, TV RECESS SURROUND, SEATING BENCH		NAME EMAIL PHONE
SSM02	SOLID SURFACE MATERIAL	CORIAN		CARBON CONCRETE				UNDERSTAIR SEATING, CURVED CORNER AND CORRIDOR BENCH		
SSM03	SOLID SURFACE MATERIAL	CORIAN		DESIGNER WHITE				SURROUD OF PLATFORM OPENING		

12 5219 - UPHOLSTERED SEAT CUSHIONS

KEY	TYPE	MANUFACTURER	MODEL/SERIES	COLOR/NUMBER	SIZE	FINISH	INSTALLATION	LOCATION	NOTES	CONTACT
UP01	UPHOLSTERY	CARNEGIE	XOREL TWINE / 6217	32						NAME EMAIL PHONE
UP02	UPHOLSTERY	MOMENTUM TEXTILE & WALLCOVERINGS	SILICA LEATHER	MARIGOLD				CUSHION SEATS AT LEARNING STAIR		
UP03	UPHOLSTERY	DESIGNTEX	SILICONE ELEMENT	OXFORD / 3919-304				CUSHION SEATS AT LEARNING STAIR		

DIVISION 14 - ELEVATORS
14 2400 - HYDRAULIC ELEVATORS

KEY	TYPE	MANUFACTURER	MODEL/SERIES	COLOR/NUMBER	SIZE	FINISH	INSTALLATION	LOCATION	NOTES	CONTACT
	ELEVATOR CAB FLOOR	TARKETT		LVT01						NAME EMAIL PHONE
	ELEVATOR CAB WALLS			STAINLESS STEEL						NAME EMAIL PHONE
	ELEVATOR HOISTWAY DOORS			STAINLESS STEEL						NAME EMAIL PHONE

REFER TO PROJECT SPECIFICATIONS SECTION 09 9000 FOR ADDITIONAL INFORMATION REGARDING FINISH MATERIALS AND PAINT FINISH CODES.

XY ## — MATERIAL TYPE (XY); FINISH COLOR AND MATERIAL SIZE AS NOTED (##)

ACB - ACOUSTICAL CEILING BAFFLE
ACC - ACOUSTICAL CEILING CLOUD
ACMU - ARCHITECTURAL CONCRETE MASONRY UNIT
AL - ALUMINUM (DOORS AND FRAMES)
AP - ACOUSTICAL PANELS
AWC - ACOUSTICAL WALL COVERING
B - HORIZONTAL BLINDS
BCT - BASE, COVE FLOOR-TO-WALL TRANSITION
BRES - BASE, RESINOUS INTEGRAL
BRK - BRICK
BR - BASE, RUBBER
BRV - BASE, RUBBER VENTED
BTC - BASE, TILE, CERAMIC
BTG - BACK-PAINTED, TEMPERED GLASS
BTM - BASE, TILE, MOSAIC
BTP - BASE, TILE, PORCELAIN
BTQ - BASE, TILE, QUARRY
BTZ - BASE, TERRAZZO PRECAST
BWD - BASE, WOOD
BVSF - BASE, VINYL SHEET FLOORING
CC - CUBICLE CURTAIN
CCD - COLIING COUNTER DOOR
CDAP - CUSTOM DIGITALLY PRINTED ACOUSTIC PANEL
CDF - CUSTOM DIGITAL FILM
CDW - CUSTOM DIGITAL WALLCOVERINGS
CG - CORNER GUARD
COP - CONCRETE, POLISHED
COS - CONCRETE, SEALED
COST - CONCRETE, STAINED
CPT - CARPET, SHEET
CS - CAST STONE
CSM - CONCRETE STONE MASONRY
CSMU - CALCIUM SILICATE MASONRY UNIT
CT - CARPET, TILED
CWF - CUSTOM WINDOW FILM
DCT - DECORATIVE CONTRETE TOPPING
DEW - DRY ERASE WALLCOVERING
EPNT - EPOXY PAINT
ERC - EPOXY RESIN COUNTERTOP
FRP - FIBERGLASS REINFORCED PLASTIC PANEL SYSTEM
FSS - FIXED SUN SCREENS
GFRC - GLASS FIBER REINFORCED CONCRETE
GRF - GROUND FACE CMU (BURNISHED)
HM - HOLLOW METAL
IFP - INTUMESCENT FIRE PROTECTION
L - LAY-IN SUSPENDED CEILING TILE
LCK - LOCKERS
LCS - LINEAR CEILING SYSTEM
LF - LINOLEUM FLOORING
LVT - LUXURY VINYL TILE
LWS - LINEAR WALL SYSTEM
MB - MARKER BOARD
MCM - METAL COMPOSITE MATERIAL
MP - METAL WALL PANEL
MRP - METAL ROOF PANEL
MS - METAL SOFFIT
NS - NATURAL STONE
OCD - OVERHEAD COILING DOOR
OCG - OVERHEAD COILING GRILLE
OHGL - OVERHEAD GLASS DOOR
OP - OPERABLE PARTITION
PC - PROTECTIVE COVERS
PCP - PORTLAND CEMENT PLASTER
PL - PLASTIC LAMINATE
PLP - PLASTIC LAMINATE PANEL SYSTEM
PNT - PAINT
PWC - PAINT, WOOD CASEWORK
QTZ - QUARTZ SURFACING
RAFF - RESILIENT ATHLETIC FLUID FLOORING
RAFS - RUBBER ATHLETIC FLOORING SHEET
RAFV - RESILIENT ATHLETIC FLOORING VINYL
RES - RESINOUS FLOORING
RP - RESIN PANEL
RS - RUBBER SHEET
RT - RUBBER TILE
RTR - RUBBER TREADS AND RISERS
S - WINDOW SHADES
SAC - SEAMLESS ACOUSTICAL CEILING SYSTEM
SB - BLACKOUT WINDOW SHADES
SC - SOLID CORE (DOOR)
SM - MOTORIZED WINDOW SHADES
SMB - MOTORIZED BLACKOUT WINDOW SHADES
SPEC - SPECIAL FINISHES, REF. ROOM FINISH SCHEDULE & INTERIOR ELEVATIONS
SPF - SPLIT-FACE CONCRETE MASONRY UNIT
SS - STAINLESS STEEL
SSM - SOLID SURFACE MATERIAL
STG - STAGE CURTAIN
TAP - TOILET ACCESSORY, PARTITION
TB - TACK BOARD
TC - TILE, CERAMIC
TM - TILE, MOSAIC
TP - TILE, PORCELAIN
TQ - TILE, QUARRY
TRC - TERRACOTTA RAINSCREEN CLADDING
TS - TACKABLE SURFACE
TZ - TERRAZZO
TZP - TERRAZZO, PRECAST STAIR TREADS AND RISERS
TZT - TERRAZZO TILE
UP - UPHOLSTERY
VCT - VINYL COMPOSITION TILE
VSF - VINYL SHEET FLOORING
VTR - VINYL TREADS AND RISERS
VWC - VINYL WALL COVERING
WAF - WOOD ATHLETIC FLOORING
WDF - WOOD FLOORING
WMS - WOOD MASONITE FLOOR SYSTEM
WOM - WALK-OFF MAT
WOT - WALK-OFF TILE
WVC - WOOD VENEER CASEWORK

FINISH KEY (NOT ALL ABBREVIATIONS MAY BE USED)

Revision / Date

Project: TOMBALL INTERMEDIATE SCHOOL REPLACEMENT FOR TOMBALL INDEPENDENT SCHOOL DISTRICT TOMBALL, TEXAS

REGISTERED ARCHITECT CAITLIN MUNCH 29?54 STATE OF TEXAS
7/15/2026

Huckabee
www.huckabee-inc.com
800.687.1229

SCHEDULE OF MATERIALS AND COLORS

VOLUME 01

Job No. 00802-04-01
Drawn By: CB,MA
Date: 07.15.26
Sheet No. G5.02

7/15/2026 4:07:29 PM
Autodesk Docs://TOMBALL ISD - IS REPLACEMENT/00802-04-01_Tomball ISD IS Replacement_ARCH.rvt

TOMBALL ISD INTERMEDIATE SCHOOL REPLACEMENT

22939 HUFSMITH KOHRVILLE ROAD, TOMBALL, TX 77375

WITHIN HARRIS COUNTY, TX
CONSTRUCTION PLANS
FOR PROPOSED

WATER DISTRIBUTION, SANITARY SEWER, PAVING & DRAINAGE

W,SS,P & D PLANS FOR
(TOMBALL ISD INTERMEDIATE SCHOOL REPLACEMENT)

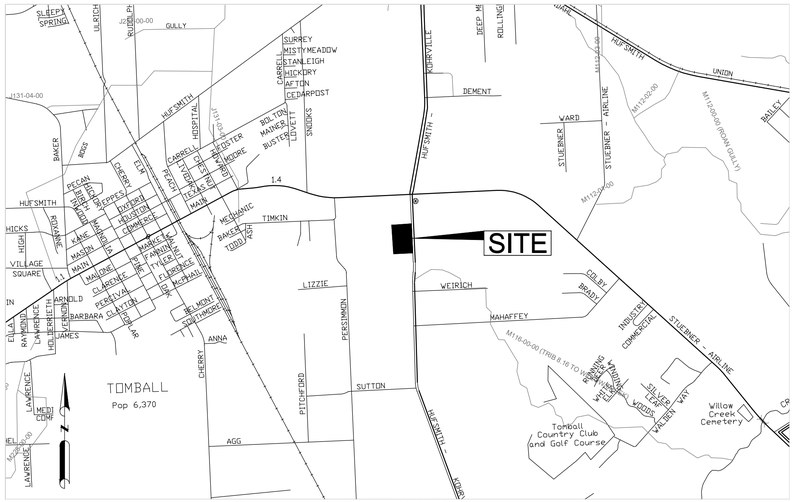

SITE MAP
SCALE: 1"=2,000'

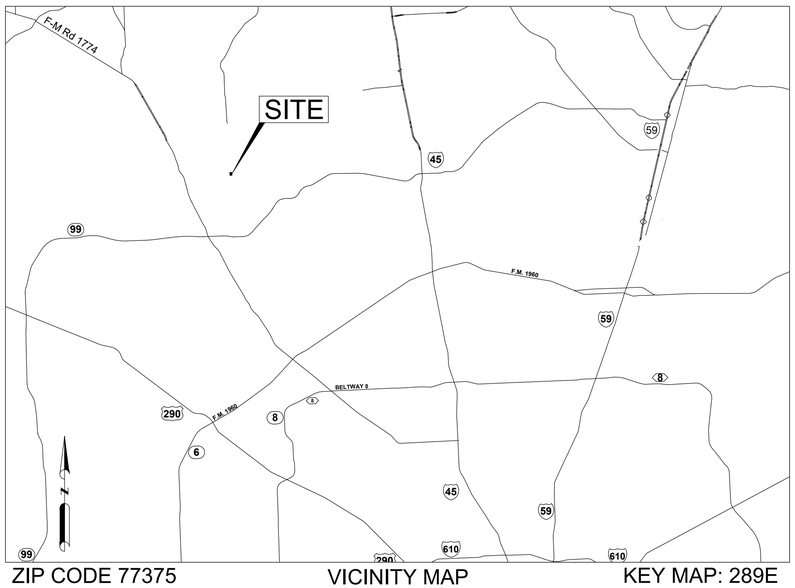

ZIP CODE 77375 — VICINITY MAP — KEY MAP: 289E
SCALE: 1"=20,000'

JULY 2026

WGA
TEXAS REGISTERED ENGINEERING FIRM F-9756

2500 Tanglewilde, Suite 120
Houston, Texas 77063
713.789.1900

4526 Research Forest, Suite 360
The Woodlands, Texas 77381
713.789.1900

WGA PROJECT NO. 00788-002
CITY OF TOMBALL PROJECT NO. SP26-025

DRAWING INDEX

SHEET NO.	TITLE
C0.0	COVER
C0.1	PLAT 1 OF 3 (FOR REFERENCE ONLY)
C0.2	PLAT 2 OF 3 (FOR REFERENCE ONLY)
C0.3	PLAT 3 OF 3 (FOR REFERENCE ONLY)
C0.4	TOPOGRAPHIC SURVEY 1 OF 4 (FOR REFERENCE ONLY)
C0.5	TOPOGRAPHIC SURVEY 2 OF 4 (FOR REFERENCE ONLY)
C0.6	TOPOGRAPHIC SURVEY 3 OF 4 (FOR REFERENCE ONLY)
C0.7	TOPOGRAPHIC SURVEY 4 OF 4 (FOR REFERENCE ONLY)
C1.1	CITY OF TOMBALL GENERAL NOTES
C1.2	GENERAL NOTES
C1.3	OVERALL LAYOUT
C1.4	DEMOLITION PLAN
C2.1	STORM WATER POLLUTION PREVENTION PLAN
C2.2	STORM WATER POLLUTION PREVENTION PLAN DETAILS
C3.1	DIMENSION CONTROL & SIGNAGE PLAN (1 OF 2)
C3.2	DIMENSION CONTROL & SIGNAGE PLAN (2 OF 2)
C4.1	GRADING PLAN (1 OF 2)
C4.2	GRADING PLAN (2 OF 2)
C5.1	UTILITY PLAN - WATER & SANITARY (1 OF 2)
C5.2	UTILITY PLAN - WATER & SANITARY (2 OF 2)
C5.3	PLAN & PROFILE - 8" SANITARY SEWER
C6.1	UTILITY PLAN - STORM SEWER (1 OF 2)
C6.2	UTILITY PLAN - STORM SEWER (2 OF 2)
C7.1	DRAINAGE AREA MAP
C7.2	DRAINAGE CALCULATIONS
C7.3	DRAINAGE SERVICE AREA MAP (FOR REFERENCE ONLY)
C8.1	PAVING DETAILS (1 OF 3)
C8.2	PAVING DETAILS (2 OF 3)
C8.3	PAVING DETAILS (3 OF 3)
C9.1	WATER AND SANITARY SEWER DETAILS (1 OF 2)
C9.2	WATER AND SANITARY SEWER DETAILS (2 OF 2)
C10.1	STORM SEWER DETAILS
	LANDSCAPE PLANS
L1.1	LANDSCAPE PLAN
L1.2	ENLARGEMENT LANDSCAPE PLAN
IR1.1	IRRIGATION PLAN
IR1.2	IRRIGATION SCHEDULES
IR1.3	IRRIGATION DETAILS

DESIGNED BY: AH/AG
CHECKED BY: SK
DRAWN BY: CT

REV	DESCRIPTION	DATE
	SIGN & SEAL SET	07-13-2026

STATE OF TEXAS
SARA KAROUNI
145244
LICENSED
PROFESSIONAL ENGINEER
7/13/26

ONE-CALL NOTIFICATION SYSTEM
CALL BEFORE YOU DIG!!!
(713) 223-4567 (In Houston)
(New Statewide Number Outside Houston)
1-800-344-8377

HARRIS COUNTY MAY HAVE EXISTING UNDERGROUND/OVERHEAD UTILITIES WITHIN THE PROPOSED PROJECT LIMITS. PLEASE CONTACT THE CALL CENTER AT 713-881-3210, OR SUBMIT A WORK ORDER REQUESTS THROUGH http://www.eng.hctx.net/SignalOut TO OBTAIN FIELD LOCATES.

48 HOUR NOTICE: CONTRACTOR SHALL NOTIFY HARRIS COUNTY PRIOR TO COMMENCING CONSTRUCTION AND/OR BACKFILLING ANY UTILITIES. CONTRACTOR(S) TO CONTACT PUBLIC REVIEW DEPARTMENT @ 713-274-3931 OR PUBLIC.REVIEW@HARRISCOUNYTX.GOV

Copyright © 2026, Huckabee & Associates, Inc.

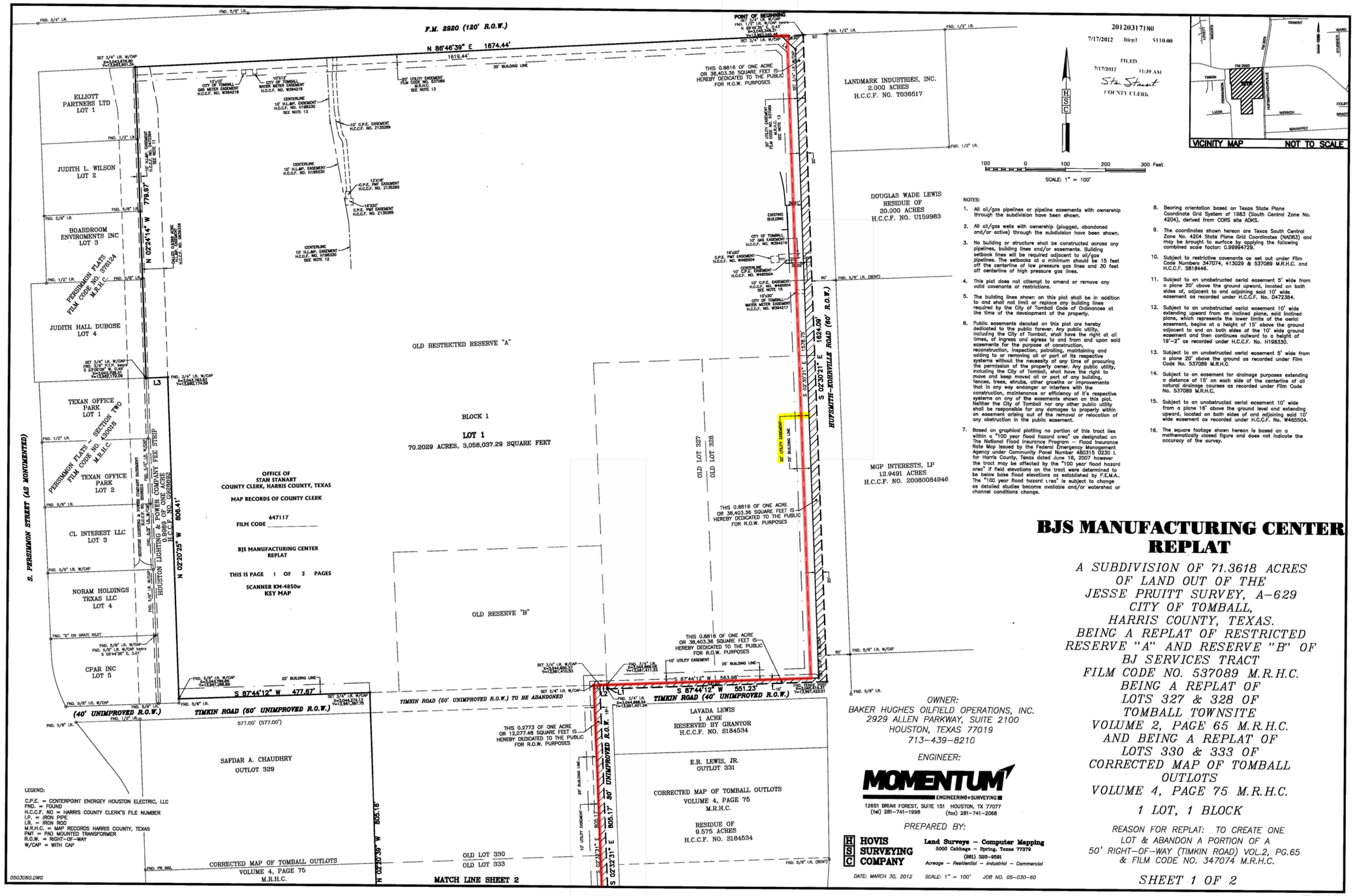

NOTES:

1. All oil/gas pipelines or pipeline easements with ownership through the subdivision have been shown.
2. All oil/gas wells with ownership (plugged, abandoned and/or active) through the subdivision have been shown.
3. No building or structure shall be constructed across any pipelines, building lines and/or easements. Building setback lines will be required adjacent to oil/gas pipelines. The setbacks at a minimum should be 15 feet off the centerline of low pressure gas lines and 30 feet off centerline of high pressure gas lines.
4. This plat does not attempt to amend or remove any valid covenants or restrictions.
5. The building lines shown on this plat shall be in addition to and shall not limit or replace any building lines required by the City of Tomball Code of Ordinances at the time of the development of the property.
6. Public easements denoted on this plat are hereby dedicated to the public forever. Any public utility, including the City of Tomball, shall have the right at all times, of ingress and egress to and from and upon said easements for the purpose of construction, reconstruction, inspection, patrolling, maintaining and adding to or removing all or part of its respective systems without the necessity of any time of procuring the permission of the property owner. Any public utility, including the City of Tomball, shall have the right to move and keep moved all or part of any building, fences, trees, shrubs, other growths or improvements that in any way endanger or interfere with the construction, maintenance or efficiency of it's respective systems on any of the easements shown on this plat. Neither the City of Tomball nor any other public utility shall be responsible for any damages to property within an easement arising out of the removal or relocation of any obstruction in the public easement.
7. Based on graphical plotting no portion of this tract lies within a "100 year flood hazard area" as designated on The National Flood Insurance Program — Flood Insurance Rate Map issued by the Federal Emergency Management Agency under Community Panel Number 480315 0230 L for Harris County, Texas dated June 18, 2007 however the tract may be affected by the "100 year flood hazard area" if field elevations on the tract were determined to be below base flood elevations as established by F.E.M.A. The "100 year flood hazard area" is subject to change as detailed studies become available and/or watershed or channel conditions change.
8. Bearing orientation based on Texas State Plane Coordinate Grid System of 1983 (South Central Zone No. 4204), derived from CORS site ADKS.
9. The coordinates shown hereon are Texas South Central Zone No. 4204 State Plane Grid Coordinates (NAD83) and may be brought to surface by applying the following combined scale factor: 0.99994729.
10. Subject to restrictive covenants as set out under Film Code Numbers 347074, 413029 & 537089 M.R.H.C. and H.C.C.F. S818446.
11. Subject to an unobstructed aerial easement 5' wide from a plane 20' above the ground upward, located on both sides of, adjacent to and adjoining said 10' wide easement as recorded under H.C.C.F. No. D472384.
12. Subject to an unobstructed aerial easement 10' wide extending upward from an inclined plane, said inclined plane, which represents the lower limits of the aerial easement, begins at a height of 15' above the ground adjacent to and on both sides of the 10' wide ground easement and then continues outward to a height of 19'-2" as recorded under H.C.C.F. No. H198330.
13. Subject to an unobstructed aerial easement 5' wide from a plane 20' above the ground as recorded under Film Code No. 537089 M.R.H.C.
14. Subject to an easement for drainage purposes extending a distance of 15' on each side of the centerline of all natural drainage courses as recorded under Film Code No. 537089 M.R.H.C.
15. Subject to an unobstructed aerial easement 10' wide from a plane 16' above the ground level and extending upward, located on both sides of and adjoining said 10' wide easement as recorded under H.C.C.F. No. W465504.
16. The square footage shown hereon is based on a mathematically closed figure and does not indicate the accuracy of the survey.

BJS MANUFACTURING CENTER REPLAT

A SUBDIVISION OF 71.3618 ACRES
OF LAND OUT OF THE
JESSE PRUITT SURVEY, A-629
CITY OF TOMBALL,
HARRIS COUNTY, TEXAS.
BEING A REPLAT OF RESTRICTED RESERVE "A" AND RESERVE "B" OF BJ SERVICES TRACT
FILM CODE NO. 537089 M.R.H.C.
BEING A REPLAT OF
LOTS 327 & 328 OF
TOMBALL TOWNSITE
VOLUME 2, PAGE 65 M.R.H.C.
AND BEING A REPLAT OF
LOTS 330 & 333 OF
CORRECTED MAP OF TOMBALL OUTLOTS
VOLUME 4, PAGE 75 M.R.H.C.

1 LOT, 1 BLOCK

REASON FOR REPLAT: TO CREATE ONE LOT & ABANDON A PORTION OF A 50' RIGHT-OF-WAY (TIMKIN ROAD) VOL.2, PG.65 & FILM CODE NO. 347074 M.R.H.C.

SHEET 1 OF 2

OWNER:
BAKER HUGHES OILFIELD OPERATIONS, INC.
2929 ALLEN PARKWAY, SUITE 2100
HOUSTON, TEXAS 77019
713-439-8210

ENGINEER:

MOMENTUM ENGINEERING+SURVEYING
12851 BRIAR FOREST, SUITE 151 HOUSTON, TX 77077
(tel) 281-741-1998 (fax) 281-741-2068

PREPARED BY:

HOVIS SURVEYING COMPANY
Land Surveys — Computer Mapping
5000 Cabbage — Spring, Texas 77379
(281) 320-9581
Acreage — Residential — Industrial — Commercial

DATE: MARCH 30, 2012 *SCALE: 1" = 100'* *JOB NO. 05-030-60*

HSC 01995-E

Revision / S&S — Date 07/13/2026

TOMBALL ISD INTERMEDIATE SCHOOL REPLACEMENT
FOR
TOMBALL INDEPENDENT SCHOOL DISTRICT
TOMBALL, TEXAS

Project:

FOR REFERENCE ONLY

Huckabee
www.huckabee-inc.com
800.687.1229

PLAT 1 OF 3
VOLUME 01

Job No. 00788-002	Sheet No. C0.1
Drawn By: CT	
Date: 07.15.26	

S&S

11/19/2025 8:39:50 AM
Autodesk Docs://TOMBALL ISD - IS REPLACEMENT/00802-04-01_Tomball ISD IS Replacement_ARCH.rvt

Drawing: Z:\00788 (Huckabee)\002 Tomball Intermediate School Replacement\500 CAD\530 Sheets\C0.1-0.3 Plat (For Reference Only).dwg Last Plotted: Wed Jul 15, 2026 - 9:54am By: dhuerta

Copyright © 2026, Huckabee & Associates, Inc.

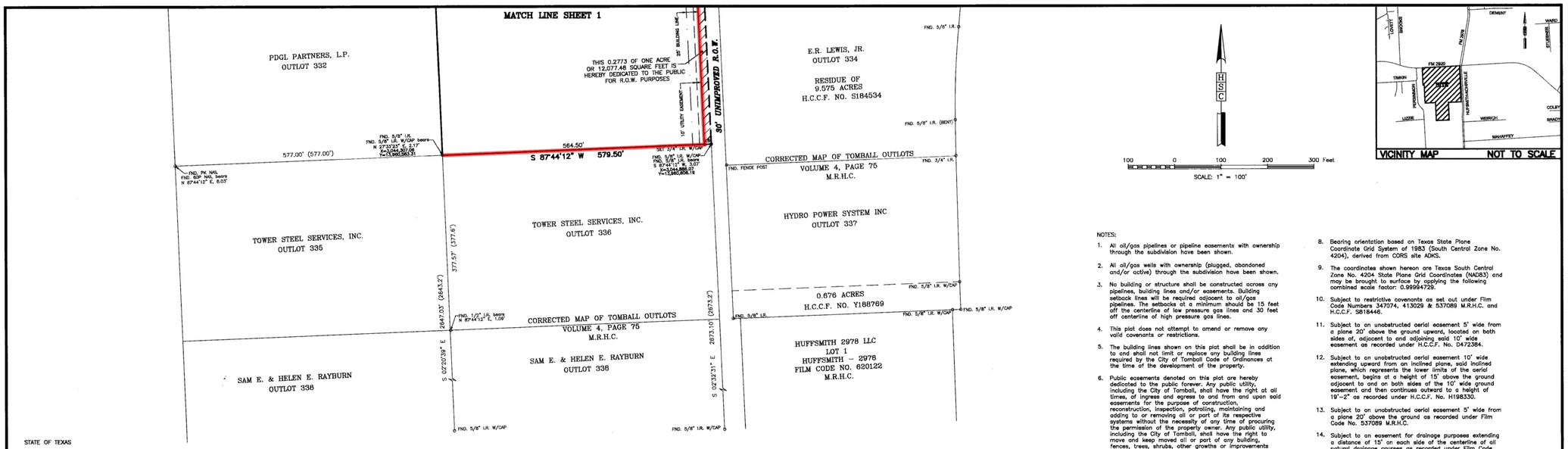

NOTES:

1. All oil/gas pipelines or pipeline easements with ownership through the subdivision have been shown.
2. All oil/gas wells with ownership (plugged, abandoned and/or active) through the subdivision have been shown.
3. No building or structure shall be constructed across any pipelines, building lines and/or easements. Building setback lines will be required adjacent to oil/gas pipelines. The setbacks at a minimum should be 15 feet off the centerline of low pressure gas lines and 30 feet off centerline of high pressure gas lines.
4. This plat does not attempt to amend or remove any valid covenants or restrictions.
5. The building lines shown on this plat shall be in addition to and shall not limit or replace any building lines required by the City of Tomball Code of Ordinances at the time of the development of the property.
6. Public easements denoted on this plat are hereby dedicated to the public forever. Any public utility, including the City of Tomball, shall have the right at all times, of ingress and egress to and from and upon said easements for the purpose of construction, reconstruction, inspection, patrolling, maintaining and adding to or removing all or part of its respective systems without the necessity of any time of procuring the permission of the property owner. Any public utility, including the City of Tomball, shall have the right to move and keep moved all or part of any building, fences, trees, shrubs, other growths or improvements that in any way endanger or interfere with the construction, maintenance or efficiency of it's respective systems on any of the easements shown on this plat. Neither the City of Tomball nor any other public utility shall be responsible for any damages to property within an easement arising out of the removal or relocation of any obstruction in the public easement.
7. Based on graphical plotting no portion of this tract lies within a "100 year flood hazard area" as designated on The National Flood Insurance Program – Flood Insurance Rate Map issued by the Federal Emergency Management Agency under Community Panel Number 480315 0230 L for Harris County, Texas dated June 18, 2007 however the tract may be affected by the "100 year flood hazard area" if field elevations on the tract were determined to be below base flood elevations as established by F.E.M.A.. The "100 year flood hazard area" is subject to change as detailed studies become available and/or watershed or channel conditions change.
8. Bearing orientation based on Texas State Plane Coordinate Grid System of 1983 (South Central Zone No. 4204), derived from CORS site ADKS.
9. The coordinates shown hereon are Texas South Central Zone No. 4204 State Plane Grid Coordinates (NAD83) and may be brought to surface by applying the following combined scale factor: 0.99994729.
10. Subject to restrictive covenants as set out under Film Code Numbers 347074, 413029 & 537089 M.R.H.C. and H.C.C.F. S818446.
11. Subject to an unobstructed aerial easement 5' wide from a plane 20' above the ground upward, located on both sides of, adjacent to and adjoining said 10' wide easement as recorded under H.C.C.F. No. D472364.
12. Subject to an unobstructed aerial easement 10' wide extending upward from an inclined plane, said inclined plane, which represents the lower limits of the aerial easement, begins at a height of 15' above the ground adjacent to and on both sides of the 10' wide ground easement and then continues outward to a height of 19'-2" as recorded under H.C.C.F. No. H198330.
13. Subject to an unobstructed aerial easement 5' wide from a plane 20' above the ground as recorded under Film Code No. 537089 M.R.H.C.
14. Subject to an easement for drainage purposes extending a distance of 15' on each side of the centerline of all natural drainage courses as recorded under Film Code No. 537089 M.R.H.C.
15. Subject to an unobstructed aerial easement 10' wide from a plane 16' above the ground level and extending upward, located on both sides of and adjoining said 10' wide easement as recorded under H.C.C.F. No. W465504.
16. The square footage shown hereon is based on a mathematically closed figure and does not indicate the accuracy of the survey.

STATE OF TEXAS

COUNTY OF HARRIS

We, Baker Hughes Oilfield Operations, Inc., acting by and through David E. Emerson, Vice President and Susan Diane Koontz, Assistant Secretary, being officers of Baker Hughes Oilfield Operations, Inc., owner, hereinafter referred to as Owner of the 71.362 acre tract described in the above and foregoing map of BJS MANUFACTURING CENTER REPLAT, do hereby make and establish said subdivision said property according to all liens, dedications, restrictions, and notations on said plat and hereby dedicate to the use of the public forever, all streets, alleys, parks, watercourses, drains, easements and public places shown thereon for the purposes and considerations therein expressed; and do hereby bind ourselves, our heirs, successors and assigns to warrant and forever defend the title to the land so dedicated.

FURTHER, Owner has dedicated and by these presents does dedicate to the use of the public for public utility purposes forever an unobstructed aerial easement five feet in width from a plane twenty feet (20') above the ground level upward, located adjacent to all public utility easements shown hereon.

IN TESTIMONY WHEREOF, Baker Hughes Oilfield Operations, Inc. has caused these presents to be signed by David E. Emerson, its Vice President, thereunto authorized, attested by its Assistant Secretary, Susan Diane Koontz, this 22nd day of JUNE, 2012.

Baker Hughes Oilfield Operations, Inc.

By: _____
David E. Emerson, Vice President

Attest: _____
Susan Diane Koontz, Assistant Secretary

STATE OF TEXAS

COUNTY OF HARRIS

BEFORE ME, the undersigned authority, on this day personally appeared, David E. Emerson, Vice President of Baker Hughes Oilfield Operations, Inc., known to me to be the person whose name is subscribed to the foregoing instrument and acknowledged to me that he executed the same for the purposes and considerations therein expressed and in the capacity therein and herein stated and as the act and deed of said corporation.

GIVEN UNDER MY HAND AND SEAL OF OFFICE, this 22nd day of JUNE, 2012

_____
Notary Public in and for the State of Texas

My Commission expires: _____

ELLEN S ROTH
Notary Public, State of Texas
My Commission Expires
November 07, 2015

STATE OF TEXAS

COUNTY OF HARRIS

BEFORE ME, the undersigned authority, on this day personally appeared, Susan Diane Koontz, Assistant Secretary of Baker Hughes Oilfield Operations, Inc., known to me to be the person whose name is subscribed to the foregoing instrument and acknowledged to me that she executed the same for the purposes and considerations therein expressed and in the capacity therein and herein stated and as the act and deed of said corporation.

GIVEN UNDER MY HAND AND SEAL OF OFFICE, this 22nd day of JUNE, 2012

_____
Notary Public in and for the State of Texas

My Commission expires: _____

ELLEN S ROTH
Notary Public, State of Texas
My Commission Expires
November 07, 2015

I, Mary M. McKenzie, am registered under the laws of the State of Texas to practice the profession of surveying and hereby certify that the above subdivision is true and correct; was prepared from an actual survey of the property made under my supervision on the ground; that all boundary corners, angle points, points of curvature and other points of reference have been marked with iron (or other suitable permanent metal) pipes or rods having an outside diameter of not less than three quarter (3/4) inch and a length of not less than three (3) feet, except where corners were found; and that the plat boundary corners have been tied to the Texas South Central Zone No. 4204 State Plane Grid Coordinates (NAD83).

STATE OF TEXAS
REGISTERED
MARY M. McKENZIE
6123
PROFESSIONAL
LAND SURVEYOR

Mary M. McKenzie
Texas Registration No. 6123

This is to certify that the Planning & Zoning Commission of the City of Tomball, Texas, has approved this plat and the subdivision of BJS MANUFACTURING CENTER REPLAT in conformance with he laws of the State of Texas and the ordinances of the City of Tomball as shown hereon and authorized the recording of this plat this 26th day of JUNE, 2012.

Lori Wallace
Chairman

Evelyn Chervenak
Vice Chairman

We, the City Manager and the City Engineer for the City of Tomball, do hereby certify that this plat complies with the City of Tomball ordinances.

George Shadrock
City Manager

Lori Lakatos, P.E.
Acting City Engineer

This is to certify that the City accepts the Planning & Zoning Commission's authorized approval and acceptance of all of the dedicated public easements in conformance with the laws of the State of Texas and the ordinances of the City of Tomball as shown hereon and authorizes the recording of this plat, this 2nd day of JULY, 2012.

Gretchen Fagan
Mayor

Darla Speer
City Secretary

I, Stan Stanart, County Clerk of Harris County, do hereby certify that the within instrument with its certificate of authentication was filed for registration in my office on July 5th, 2012, at 11:39 o'clock A.M. and duly recorded on July 6th, 2012, at 7:35 o'clock A.M., and at Film Code Number 647118 of the Map Records of Harris County for said county.

Witness my hand and seal of office, at Houston, the day and date last above written.

This certificate is valid only as to the instrument on which the original signature is affixed and only then to the extent that such instrument is not altered or changed after recording.

ANY PROVISION HEREIN WHICH RESTRICT THE SALE, RENTAL OR USE OF THE DESCRIBED REAL PROPERTY BECAUSE OF COLOR OR RACE IS INVALID AND UNENFORCEABLE UNDER FEDERAL LAW

STAN STANART
Stan Stanart
County Clerk
of Harris County, Texas

By: _____ Deputy EDWINA V. MACK

HARRIS COUNTY, TEXAS

LINE	DISTANCE	BEARING
L1	10.00'	N 02°45'28" W
L2	17.71'	S 87°44'12" W
L3	54.68'	S 87°23'14" W
L4	49.19'	S 47°51'51" E
L5	15.00'	S 87°44'12" W
L6	15.00'	S 87°44'12" W

OFFICE OF
STAN STANART
COUNTY CLERK, HARRIS COUNTY, TEXAS

MAP RECORDS OF COUNTY CLERK

647118
FILM CODE _____

BJS MANUFACTURING CENTER
REPLAT

THIS IS PAGE 2 OF 3 PAGES

SCANNER KM-4850w
KEY MAP

RECORDER'S MEMORANDUM
At the time of recordation, this instrument was found to be inadequate for the best photographic reproduction because of illegibility, carbon or photo copy, discolored paper, etc. All blackouts, additions and changes were present at the time the instrument was filed and recorded.

BJS MANUFACTURING CENTER REPLAT

A SUBDIVISION OF 71.3618 ACRES OF LAND OUT OF THE JESSE PRUITT SURVEY, A-629 CITY OF TOMBALL, HARRIS COUNTY, TEXAS. BEING A REPLAT OF RESTRICTED RESERVE "A" AND RESERVE "B" OF BJ SERVICES TRACT FILM CODE NO. 537089 M.R.H.C. BEING A REPLAT OF LOTS 327 & 328 OF TOMBALL TOWNSITE VOLUME 2, PAGE 65 M.R.H.C. AND BEING A REPLAT OF LOTS 330 & 333 OF CORRECTED MAP OF TOMBALL OUTLOTS VOLUME 4, PAGE 75 M.R.H.C.

1 LOT, 1 BLOCK

REASON FOR REPLAT: TO CREATE ONE LOT & ABANDON A PORTION OF A 50' RIGHT-OF-WAY (TIMKIN ROAD) VOL.2, PG.65 & FILM CODE NO. 347074 M.R.H.C.

SHEET 2 OF 2

OWNER:
BAKER HUGHES OILFIELD OPERATIONS, INC.
2929 ALLEN PARKWAY, SUITE 2100
HOUSTON, TEXAS 77019
713-439-8210

ENGINEER:

MOMENTUM ENGINEERING+SURVEYING
12851 BRIAR FOREST, SUITE 151 HOUSTON, TX 77077
(tel) 281-741-1998 (fax) 281-741-2068

PREPARED BY:

HOVIS SURVEYING COMPANY
Land Surveys – Computer Mapping
5000 Cabbage – Spring, Texas 77379
(281) 320-9591
Acreage – Residential – Industrial – Commercial
DATE: MARCH 30, 2012 *SCALE: 1" = 100'* *JOB NO. 05-030-60*

0503060.DWG

HSC 01995-E-1

Revision / S&S — Date 07/13/2026

Project: TOMBALL ISD INTERMEDIATE SCHOOL REPLACEMENT FOR TOMBALL INDEPENDENT SCHOOL DISTRICT TOMBALL, TEXAS

FOR REFERENCE ONLY

Huckabee
www.huckabee-inc.com
800.687.1229

PLAT 2 OF 3
VOLUME 01

Job No. 00788-002	Sheet No. C0.2
Drawn By: CT	
Date: 07.15.26	

S&S

11/18/2025 8:39:30 AM
Autodesk Docs://TOMBALL ISD - IS REPLACEMENT/00802-04-01_Tomball ISD IS Replacement_ARCH.rvt

Drawing: J:\00788 (Huckabee)\002 Tomball Intermediate School Replacement\500 CAD\530 Sheets\C0.1-0.3 Plat (For Reference Only).dwg Last Plotted: Wed Jul 15, 2026 – 9:54am By: dtuerta

Copyright © 2026, Huckabee & Associates, Inc.

TAX CERTIFICATE

DON SUMNERS, CPA, RTA
HARRIS COUNTY TAX ASSESSOR-COLLECTOR
1001 PRESTON AVE., SUITE 100
HOUSTON, TEXAS 77002

Issued To:
BJ SERVICES COMPANY USA
ATTN: MARK A COX
PO BOX 4442
HOUSTON , TX 77210-4442

Legal Description:
RES A
(LAND ACCT*1242490010001)
(TAX ABATEMENT EXPIRED 2009)
B J SERVICES COMPANY

Parcel Address: 11211 FM 2920 RD
Legal Acres: .0000

>--
Account Number: **117-224-000-0003**
Certificate No: 11813757
Certificate Fee: $10.00
<--

Print Date: 02/21/2012
Paid Date:
Issue Date: 02/21/2012
Operator ID: AZURITA

TAX CERTIFICATES ARE ISSUED WITH THE MOST CURRENT INFORMATION AVAILABLE. ALL ACCOUNTS ARE SUBJECT TO CHANGE PER SECTION 26.15 OF THE TEXAS PROPERTY TAX CODE. THIS IS TO CERTIFY THAT ALL TAXES DUE ON THE ABOVE DESCRIBED PROPERTY HAVE BEEN EXAMINED, UP TO AND INCLUDING THE YEAR 2011. ALL TAXES ARE PAID IN FULL

Exemptions:

Certified Owner:
BJ SERVICES COMPANY USA
ATTN: MARK A COX
PO BOX 4442
HOUSTON , TX 77210-4442

2011 Value:	12,997,940
2011 Levy:	$82,739.81
2011 Levy Balance:	$0.00
Prior Year Levy Balance:	$0.00
Total Levy Due:	$0.00
P&I + Attorney Fee:	$0.00
Total Amount Due:	$0.00

Certified Tax Unit(s):
40 Harris County
41 Harris County Flood Control Dist
42 Port of Houston Authority
43 Harris County Hospital District
44 Harris County Dept. of Education

Reference (GF) No: N/A
Issued By:
DON SUMNERS, CPA, RTA
HARRIS COUNTY TAX ASSESSOR-COLLECTOR

Delinquent_tax_certificate.rdf v1.69

TAX CERTIFICATE

DON SUMNERS, CPA, RTA
HARRIS COUNTY TAX ASSESSOR-COLLECTOR
1001 PRESTON AVE., SUITE 100
HOUSTON, TEXAS 77002

Issued To:
BJ SERVICES COMPANY USA
ATTN: MARK A COX
PO BOX 4442
HOUSTON , TX 77210-4442

Legal Description:
RES A
(LAND ACCT*1242490010001)
(TAX ABATEMENT EXPIRED 2009)
B J SERVICES COMPANY

Parcel Address: 11211 FM 2920 RD
Legal Acres: .0000

>--
Account Number: **117-224-000-0004**
Certificate No: 11813756
Certificate Fee: $10.00
<--

Print Date: 02/21/2012
Paid Date:
Issue Date: 02/21/2012
Operator ID: AZURITA

TAX CERTIFICATES ARE ISSUED WITH THE MOST CURRENT INFORMATION AVAILABLE. ALL ACCOUNTS ARE SUBJECT TO CHANGE PER SECTION 26.15 OF THE TEXAS PROPERTY TAX CODE. THIS IS TO CERTIFY THAT ALL TAXES DUE ON THE ABOVE DESCRIBED PROPERTY HAVE BEEN EXAMINED, UP TO AND INCLUDING THE YEAR 2011. ALL TAXES ARE PAID IN FULL

Exemptions:

Certified Owner:
BJ SERVICES COMPANY USA
ATTN: MARK A COX
PO BOX 4442
HOUSTON , TX 77210-4442

2011 Value:	12,997,940
2011 Levy:	$44,382.12
2011 Levy Balance:	$0.00
Prior Year Levy Balance:	$0.00
Total Levy Due:	$0.00
P&I + Attorney Fee:	$0.00
Total Amount Due:	$0.00

Certified Tax Unit(s):
83 City of Tomball

Reference (GF) No: N/A
Issued By:
DON SUMNERS, CPA, RTA
HARRIS COUNTY TAX ASSESSOR-COLLECTOR

Delinquent_tax_certificate.rdf v1.69

TAX CERTIFICATE

DON SUMNERS, CPA, RTA
HARRIS COUNTY TAX ASSESSOR-COLLECTOR
1001 PRESTON AVE., SUITE 100
HOUSTON, TEXAS 77002

Issued To:
BJ SERVICES COMPANY USA
ATTN: MARK A COX
PO BOX 4442
HOUSTON , TX 77210-4442

Legal Description:
RES A
(LAND ACCT*1242490010001)
(IMPS ONLY)
B J SERVICES COMPANY

Parcel Address: 11211 FM 2920 RD
Legal Acres: .0000

>--
Account Number: **117-224-000-0005**
Certificate No: 11813755
Certificate Fee: $10.00
<--

Print Date: 02/21/2012
Paid Date:
Issue Date: 02/21/2012
Operator ID: AZURITA

TAX CERTIFICATES ARE ISSUED WITH THE MOST CURRENT INFORMATION AVAILABLE. ALL ACCOUNTS ARE SUBJECT TO CHANGE PER SECTION 26.15 OF THE TEXAS PROPERTY TAX CODE. THIS IS TO CERTIFY THAT ALL TAXES DUE ON THE ABOVE DESCRIBED PROPERTY HAVE BEEN EXAMINED, UP TO AND INCLUDING THE YEAR 2011. ALL TAXES ARE PAID IN FULL

Exemptions:

Certified Owner:
BJ SERVICES COMPANY USA
ATTN: MARK A COX
PO BOX 4442
HOUSTON , TX 77210-4442

2011 Value:	12,997,940
2011 Levy:	$22,226.48
2011 Levy Balance:	$0.00
Prior Year Levy Balance:	$0.00
Total Levy Due:	$0.00
P&I + Attorney Fee:	$0.00
Total Amount Due:	$0.00

Certified Tax Unit(s):
45 Lone Star College System
679 Emergency Service Dist #8 (E.M.S.)

Reference (GF) No: N/A
Issued By:
DON SUMNERS, CPA, RTA
HARRIS COUNTY TAX ASSESSOR-COLLECTOR

Delinquent_tax_certificate.rdf v1.69

TAX CERTIFICATE FOR ACCOUNT : 1172240000005
AD NUMBER: 1172240000005
GF NUMBER:
CERTIFICATE NO : 1574219

COLLECTING AGENCY
Brian Ludwig
PO Box 276
Tomball TX 77377-0276

REQUESTED BY
BJ SERVICES COMPANY USA

PO BOX 4442
HOUSTON TX 772104442

PAGE 1 OF 1

DATE : 2/15/2012
FEE : $10.00

PROPERTY DESCRIPTION
RES A
(LAND ACCT*1242490010001)
(IMPS ONLY)
B J SERVICES COMPANY
0011211 FM 2920 RD
0 ACRES

PROPERTY OWNER
BJ SERVICES COMPANY USA
ATTN: MARK A COX
PO BOX 4442
HOUSTON TX 772104442

THIS IS TO CERTIFY THAT THE AD VALOREM RECORDS OF THE TOMBALL ISD TAX ASSESSOR-COLLECTOR REFLECT THE TAX, INTEREST, AND OTHER STATUTORY FEES THAT HAVE BEEN ASSESSED AND ARE NOW DUE TO THE TAXING ENTITIES AND FOR THE YEARS SET OUT BELOW FOR THE DESCRIBED PROPERTY HEREIN. THE TAX ASSESSOR-COLLECTOR MAKES NO CERTIFICATION AS TO THE AMOUNT OF TAX, PENALTY, INTEREST, OR OTHER FEES ASSESSED BY OR DUE ANY TAXING ENTITY FOR THE YEAR OR YEARS FOR WHICH THE TAX ASSESSOR-COLLECTOR DID NOT HAVE THE STATUTORY DUTY TO COLLECT OR KEEP RECORDS OF SUCH COLLECTION. ADDITIONAL TAXES MAY BECOME DUE ON THE DESCRIBED PROPERTY, WHICH ARE NOT REFLECTED HEREIN, IF THE SAID DESCRIBED PROPERTY HAS OR IS RECEIVING ANY SPECIAL STATUTORY VALUATIONS THAT MAY TRIGGER TAX ROLLBACK PROVISIONS. THIS CERTIFICATE APPLIES TO ADVALOREM TAXES ONLY AND DOES NOT APPLY TO ANY SPECIAL ASSESSMENT LEVIES.

CURRENT VALUES			
LAND MKT VALUE:	0	IMPROVEMENT :	12,997,940
AG LAND VALUE:	0	DEF HOMESTEAD:	0
APPRAISED VALUE:	12,997,940	LIMITED VALUE:	0
EXEMPTIONS:			
LAWSUITS:			

YEAR	TAX UNIT	LEVY	PEN	INT	DEF INT	ATTY	AMOUNT DUE
2011	TOMBALL I.S.D.	0.00	0.00	0.00	0.00	0.00	0.00
						2011 SUB TOTAL	$0.00

TOTAL CERTIFIED TAX DUE 2/2012 : **$ 0.00**

ISSUED TO : BJ SERVICES COMPANY USA
ACCOUNT NUMBER: 1172240000005

CERTIFIED BY: _____ TOMBALL I.S.D.

This is a statement from the Tax Collector of Tomball I.S.D., indicating that the taxes to be imposed on account number 1172240000005 by Tomball Independent School District for the 2012 tax year have not been calculated as of the above date.

TAX CERTIFICATE

DON SUMNERS, CPA, RTA
HARRIS COUNTY TAX ASSESSOR-COLLECTOR
1001 PRESTON AVE., SUITE 100
HOUSTON, TEXAS 77002

Issued To:
BJ SERVICES COMPANY USA
PO BOX 4442
HOUSTON , TX 77210-4442

Legal Description:
RES A BLK 1 (IMPS ONLY)
(LAND*1242490010001)
(POLLUTION CONTROL)
B J SERVICES TRACT

Parcel Address: 11211 FM 2920 RD
Legal Acres: .0000

>--
Account Number: **124-249-001-0003**
Certificate No: 11813758
Certificate Fee: $10.00
<--

Print Date: 02/21/2012
Paid Date:
Issue Date: 02/21/2012
Operator ID: AZURITA

TAX CERTIFICATES ARE ISSUED WITH THE MOST CURRENT INFORMATION AVAILABLE. ALL ACCOUNTS ARE SUBJECT TO CHANGE PER SECTION 26.15 OF THE TEXAS PROPERTY TAX CODE. THIS IS TO CERTIFY THAT ALL TAXES DUE ON THE ABOVE DESCRIBED PROPERTY HAVE BEEN EXAMINED, UP TO AND INCLUDING THE YEAR 2011. ALL TAXES ARE PAID IN FULL

Exemptions:
POLLUTION CONTROL

Certified Owner:
BJ SERVICES COMPANY USA
PO BOX 4442
HOUSTON , TX 77210-4442

2011 Value:	704,060
2011 Levy:	$0.00
2011 Levy Balance:	$0.00
Prior Year Levy Balance:	$0.00
Total Levy Due:	$0.00
P&I + Attorney Fee:	$0.00
Total Amount Due:	$0.00

Certified Tax Unit(s):
40 Harris County
41 Harris County Flood Control Dist
42 Port of Houston Authority
43 Harris County Hospital District
44 Harris County Dept. of Education
45 Lone Star College System
83 City of Tomball
679 Emergency Service Dist #8 (E.M.S.)

Reference (GF) No: N/A
Issued By:
DON SUMNERS, CPA, RTA
HARRIS COUNTY TAX ASSESSOR-COLLECTOR

Delinquent_tax_certificate.rdf v1.69

TAX CERTIFICATE FOR ACCOUNT : 1242490010001
AD NUMBER: 1242490010001
GF NUMBER:
CERTIFICATE NO : 1574217

COLLECTING AGENCY
Brian Ludwig
PO Box 276
Tomball TX 77377-0276

REQUESTED BY
B J SERVICES COMPANY USA

PO BOX 4442
HOUSTON TX 772104442

PAGE 1 OF 1

DATE : 2/15/2012
FEE : $10.00

PROPERTY DESCRIPTION
RES A BLK 1
PC IMPS*1242490010003)
B J SERVICES TRACT

0011211 FM 2920 RD
46.11 ACRES

PROPERTY OWNER
B J SERVICES COMPANY USA

PO BOX 4442
HOUSTON TX 772104442

THIS IS TO CERTIFY THAT THE AD VALOREM RECORDS OF THE TOMBALL ISD TAX ASSESSOR-COLLECTOR REFLECT THE TAX, INTEREST, AND OTHER STATUTORY FEES THAT HAVE BEEN ASSESSED AND ARE NOW DUE TO THE TAXING ENTITIES AND FOR THE YEARS SET OUT BELOW FOR THE DESCRIBED PROPERTY HEREIN. THE TAX ASSESSOR-COLLECTOR MAKES NO CERTIFICATION AS TO THE AMOUNT OF TAX, PENALTY, INTEREST, OR OTHER FEES ASSESSED BY OR DUE ANY TAXING ENTITY FOR THE YEAR OR YEARS FOR WHICH THE TAX ASSESSOR-COLLECTOR DID NOT HAVE THE STATUTORY DUTY TO COLLECT OR KEEP RECORDS OF SUCH COLLECTION. ADDITIONAL TAXES MAY BECOME DUE ON THE DESCRIBED PROPERTY, WHICH ARE NOT REFLECTED HEREIN, IF THE SAID DESCRIBED PROPERTY HAS OR IS RECEIVING ANY SPECIAL STATUTORY VALUATIONS THAT MAY TRIGGER TAX ROLLBACK PROVISIONS. THIS CERTIFICATE APPLIES TO ADVALOREM TAXES ONLY AND DOES NOT APPLY TO ANY SPECIAL ASSESSMENT LEVIES.

CURRENT VALUES			
LAND MKT VALUE:	2,202,176	IMPROVEMENT :	27,374,490
AG LAND VALUE:	0	DEF HOMESTEAD:	0
APPRAISED VALUE:	29,576,666	LIMITED VALUE:	0
EXEMPTIONS:			
LAWSUITS:			

YEAR	TAX UNIT	LEVY	PEN	INT	DEF INT	ATTY	AMOUNT DUE
2011	TOMBALL I.S.D.	0.00	0.00	0.00	0.00	0.00	0.00
						2011 SUB TOTAL	$0.00

TOTAL CERTIFIED TAX DUE 2/2012 : **$ 0.00**

ISSUED TO : BJ SERVICES COMPANY USA
ACCOUNT NUMBER: 1242490010001

CERTIFIED BY: _____ TOMBALL I.S.D.

This is a statement from the Tax Collector of Tomball I.S.D., indicating that the taxes to be imposed on account number 1242490010001 by Tomball Independent School District for the 2012 tax year have not been calculated as of the above date.

2011 Value:	29,576,666
2011 Levy:	$339,840.62
2011 Levy Balance:	$0.00
Prior Year Levy Balance:	$0.00
Total Levy Due:	$0.00
P&I + Attorney Fee:	$0.00
Total Amount Due:	$0.00

Certified Owner:
BJ SERVICES COMPANY USA
PO BOX 4442
HOUSTON , TX 77210-4442

Certified Tax Unit(s):
40 Harris County
41 Harris County Flood Control Dist
42 Port of Houston Authority
43 Harris County Hospital District
44 Harris County Dept. of Education
45 Lone Star College System
83 City of Tomball
679 Emergency Service Dist #8 (E.M.S.)

Reference (GF) No: N/A
Issued By:
DON SUMNERS, CPA, RTA
HARRIS COUNTY TAX ASSESSOR-COLLECTOR

Delinquent_tax_certificate.rdf v1.69

OFFICE OF
STAN STAMART
COUNTY CLERK, HARRIS COUNTY, TEXAS

MAP RECORDS OF COUNTY CLERK

647119
FILM CODE _____

BJS MANUFACTURING CENTER
REPLAT

THIS IS PAGE 3 OF 3 PAGES

SCANNER KM-4850w

TAX CERTIFICATE FOR ACCOUNT : 1242490010003
AD NUMBER: 1242490010003
GF NUMBER:
CERTIFICATE NO : 1574218

COLLECTING AGENCY
Brian Ludwig
PO Box 276
Tomball TX 77377-0276

REQUESTED BY
B J SERVICES COMPANY USA

PO BOX 4442
HOUSTON TX 772104442

PAGE 1 OF 1

DATE : 2/15/2012
FEE : $10.00

PROPERTY DESCRIPTION
RES A BLK 1 (IMPS ONLY)
(LAND*1242490010001)
(POLLUTION CONTROL)
B J SERVICES TRACT
0011211 FM 2920 RD
0 ACRES

PROPERTY OWNER
B J SERVICES COMPANY USA

PO BOX 4442
HOUSTON TX 772104442

THIS IS TO CERTIFY THAT THE AD VALOREM RECORDS OF THE TOMBALL ISD TAX ASSESSOR-COLLECTOR REFLECT THE TAX, INTEREST, AND OTHER STATUTORY FEES THAT HAVE BEEN ASSESSED AND ARE NOW DUE TO THE TAXING ENTITIES AND FOR THE YEARS SET OUT BELOW FOR THE DESCRIBED PROPERTY HEREIN. THE TAX ASSESSOR-COLLECTOR MAKES NO CERTIFICATION AS TO THE AMOUNT OF TAX, PENALTY, INTEREST, OR OTHER FEES ASSESSED BY OR DUE ANY TAXING ENTITY FOR THE YEAR OR YEARS FOR WHICH THE TAX ASSESSOR-COLLECTOR DID NOT HAVE THE STATUTORY DUTY TO COLLECT OR KEEP RECORDS OF SUCH COLLECTION. ADDITIONAL TAXES MAY BECOME DUE ON THE DESCRIBED PROPERTY, WHICH ARE NOT REFLECTED HEREIN, IF THE SAID DESCRIBED PROPERTY HAS OR IS RECEIVING ANY SPECIAL STATUTORY VALUATIONS THAT MAY TRIGGER TAX ROLLBACK PROVISIONS. THIS CERTIFICATE APPLIES TO ADVALOREM TAXES ONLY AND DOES NOT APPLY TO ANY SPECIAL ASSESSMENT LEVIES.

CURRENT VALUES			
LAND MKT VALUE:	0	IMPROVEMENT :	704,060
AG LAND VALUE:	0	DEF HOMESTEAD:	0
APPRAISED VALUE:	704,060	LIMITED VALUE:	0
EXEMPTIONS:	Pollution Control		
LAWSUITS:			

YEAR	TAX UNIT	LEVY	PEN	INT	DEF INT	ATTY	AMOUNT DUE
2011	TOMBALL I.S.D.	0.00	0.00	0.00	0.00	0.00	0.00
						2011 SUB TOTAL	$0.00

TOTAL CERTIFIED TAX DUE 2/2012 : **$ 0.00**

ISSUED TO : BJ SERVICES COMPANY USA
ACCOUNT NUMBER: 1242490010003

CERTIFIED BY: _____ TOMBALL I.S.D.

This is a statement from the Tax Collector of Tomball I.S.D., indicating that the taxes to be imposed on account number 1242490010003 by Tomball Independent School District for the 2012 tax year have not been calculated as of the above date.

Date 07/13/2026
Revision / S&S

Project: TOMBALL ISD INTERMEDIATE SCHOOL REPLACEMENT FOR TOMBALL INDEPENDENT SCHOOL DISTRICT TOMBALL, TEXAS

FOR REFERENCE ONLY

Huckabee
www.huckabee-inc.com
800.687.1229

PLAT 3 OF 3
VOLUME 01

Job No. 00788-002	Sheet No. C0.3
Drawn By: CT	
Date: 07.15.26	

S&S

11/18/2025 8:39:30 AM
Autodesk Docs://TOMBALL ISD - IS REPLACEMENT/00802-04-01_Tomball ISD IS Replacement_ARCH.rvt

Drawing: J:\00788 (Huckabee)\002 Tomball Intermediate School Replacement\500 CAD\530 Sheets\C0.1-0.3 Plat (For Reference Only).dwg Last Plotted: Wed Jul 15, 2026 - 9:54am By: ahuerta

Copyright © 2026, Huckabee & Associates, Inc.

DETAILS

DETAIL 1
GRATE INLET
TG=174.99
FL 30"X30" CBC (N) 171.10
FL 36" CMP (E) 171.13
FL 30" RCP (W) 170.96

DETAIL 2
"C" INLET
TR=175.69
FL 36" HDP (W) 171.17
FL 36" CMP (E) 171.16

DETAIL 3
STM. SWR. MH.
TR=175.19
FL 15" RCP (N) 171.56
FL 42" HDP (E) 167.60
FL 54" RCP (S) 167.85
FL 36" CMP (W) 171.15

DETAIL 4
GRATE INLET
TG=174.60
FL 12" HDP (NW) 171.66
FL 15" HDP (S) 171.64

DETAIL 5
GRATE INLET
TG=174.50
FL 10" HDP (N) 171.61
FL 12" HDP (SE) 171.58

DETAIL 6
SAN. SWR. MH.
TR=175.77
FL 8" PVC (N) 170.68
FL 8" PVC (W) 170.59

LEGEND

- AIR CONDITIONING UNIT
- BENCHMARK
- BOLLARD
- "C" INLET
- "C1" INLET
- CLEANOUT
- DOWN SPOUT
- "E" INLET
- ELECTRIC JUNCTION BOX
- FIRE HYDRANT
- GAS VALVE
- GATE POST
- GREASE TRAP
- GUY WIRE
- INLET
- IRRIGATION CONTROL VALVE
- LIGHT STANDARD
- MANHOLE
- PEDESTAL
- PIPELINE MARKER
- POWER POLE
- SAMPLE WELL
- SIGN
- TELEPHONE MANHOLE
- WATER METER
- WATER VALVE
- WHEEL STOP

ABBREVIATIONS

B.L.–BUILDING LINE
BOT.–BOTTOM
CBC–CONCRETE BOX CULVERT
CMC–CREPE MYRTLE CLUSTER
CMP–CORRUGATED METAL PIPE
ELEV.–ELEVATION
ESMT.–EASEMENT
FC–FILM CODE
FF–FINISH FLOOR
FL–FLOW LINE
FND.–FOUND
H.C.C.F.–HARRIS COUNTY CLERK'S FILE
H.C.M.R.–HARRIS COUNTY MAP RECORDS
HDP–HIGH DENSITY POLYETHYLENE PIPE
I.R.–IRON ROD
MH–MANHOLE
OHE–OVERHEAD ELECTRIC
PG.–PAGE
PVC–POLYVINYL CHLORIDE PIPE
RCP–REINFORCED CONCRETE PIPE
R.O.W.–RIGHT–OF–WAY
SAN.–SANITARY
STM.–STORM
SWR.–SEWER
TG–TOP OF GRATE
TR–TOP OF RIM
TYP.–TYPICAL
UGV–UNDERGROUND VAULT
VOL.–VOLUME
W.M.E.–WATER METER EASEMENT

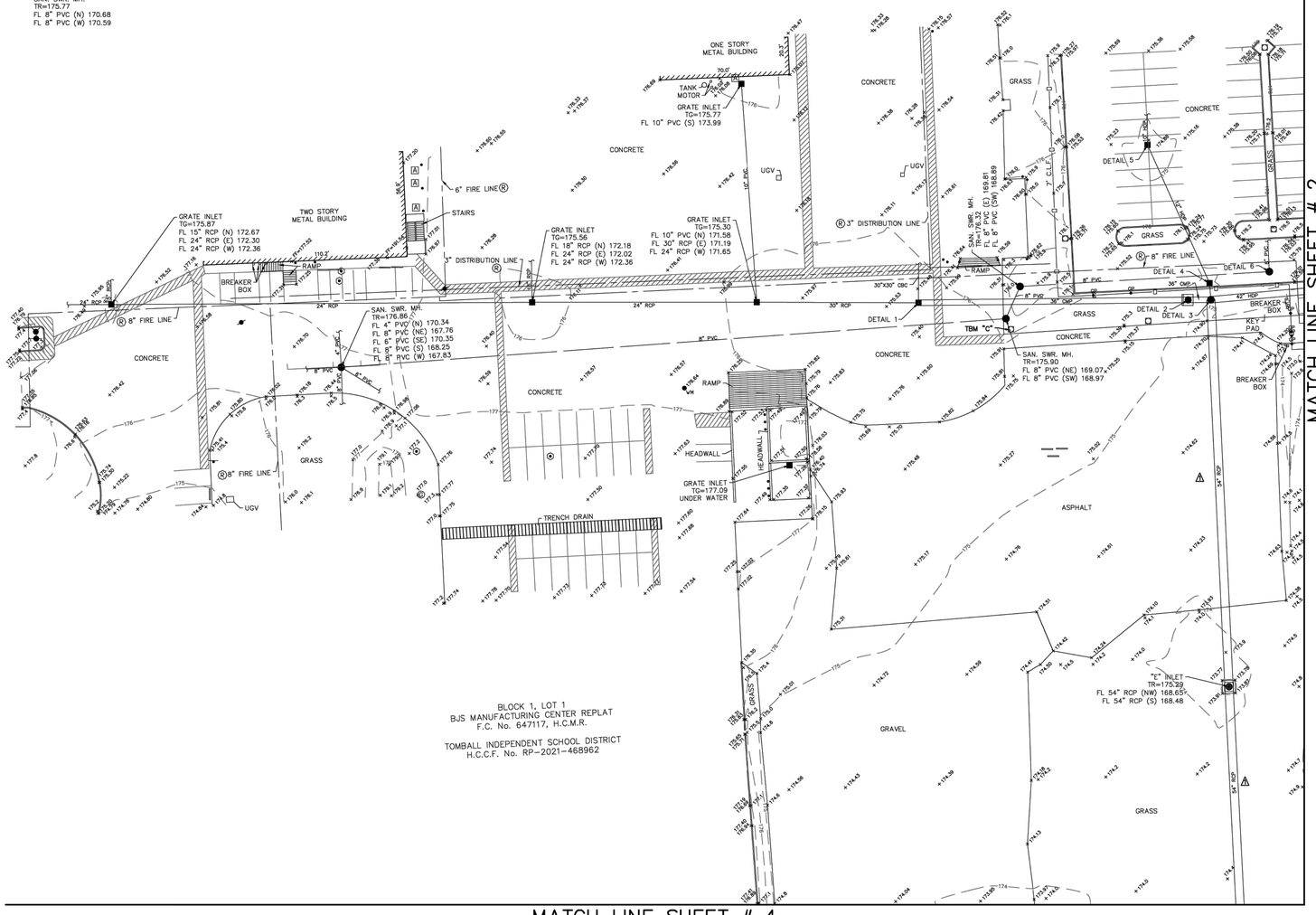

MATCH LINE SHEET # 2

MATCH LINE SHEET # 4

VICINITY MAP

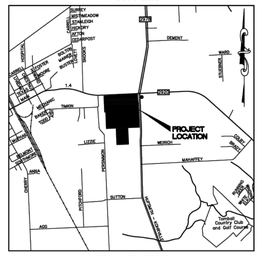
PROJECT LOCATION
TOMBALL HIGH SCHOOL
TOMBALL COUNTRY CLUB AND GOLF COURSE
FM 2920
MAGNOLIA
WILLOW CREEK
HUFSMITH-KOHRVILLE
BOUDREAUX
BUTTON
ASH
LUCAS
WUNCH
MANATEE
JOHNSON
STODDARD
HOLDERRIETH
WILSON
ROSEHILL
CEMENT
WARD
KOHRVILLE
SPRING CREEK
WILLOW FORK DRAINAGE DITCH
SURREY MEADOW
EDINBURGH
DEWEY
DUNLAP
SHERWOOD
WILLOW CREEK MANOR
WILLOW CREEK ESTATES
WILLOW CREEK FARMS
WILLOW CREEK VILLAGE
WILLOW CREEK VILLAS
WILLOW CREEK VILLAGE
WILLOW CREEK VILLAGE
WILLOW CREEK VILLAGE

Copyright © 2026, Huckabee & Associates, Inc.

ABBREVIATIONS

B.L.–BUILDING LINE
BOT.–BOTTOM
CBC–CONCRETE BOX CULVERT
CMC–CREPE MYRTLE CLUSTER
CMP–CORRUGATED METAL PIPE
ELEV.–ELEVATION
ESMT.–EASEMENT
FC–FILM CODE
FF–FINISH FLOOR
FL–FLOW LINE
FND.–FOUND
H.C.C.F.–HARRIS COUNTY CLERK'S FILE
H.C.M.R.–HARRIS COUNTY MAP RECORDS
HDP–HIGH DENSITY POLYETHYLENE PIPE
I.R.–IRON ROD
MH–MANHOLE
OHE–OVERHEAD ELECTRIC
PC–PAD
PVC–POLYVINYL CHLORIDE PIPE
RCP–REINFORCED CONCRETE PIPE
R.O.W.–RIGHT–OF–WAY
SAN.–SANITARY
STM.–STORM
SWR.–SEWER
TG–TOP OF GRATE
TR–TOP OF RIM
TYP.–TYPICAL
UGV–UNDERGROUND VAULT
VOL.–VOLUME
W.M.E.–WATER METER EASEMENT

DETAILS

DETAIL 7
GRATE INLET
TG=175.10
FL 10" HDP (N) 171.65
FL 12" HDP (S) 171.63

DETAIL 8
GRATE INLET
TG=175.36
FL 12" HDP (N) 171.39
FL 15" HDP (S) 170.73

DETAIL 9
GRATE INLET
TG=174.77
FL 15" HDP (N) 170.62
FL 48" HDP (E) 169.15
FL 42" HDP (W) 169.16

DETAIL 10
GRATE INLET
TG=174.79
FL 36" HDP (N) 169.59
FL 10" HDP (NE) 171.04
FL 48" HDP (W) 169.30

DETAIL 11
GRATE INLET
TG=175.48
FL 10" HDP (E) 172.40
FL 12" HDP (W) 172.42

DETAIL 12
GRATE INLET
TG=175.88
FL 10" HDP (NE) 172.91
FL 10" HDP (E) 172.80
FL 10" HDP (W) 172.88

DETAIL 13
GRATE INLET
TG=175.22
FL 2'X2' CBC (E) 173.62

DETAIL 14
STM. SWR. MH.
TR=177.35
FL 24" RCP (N) 168.65
FL 24" RCP (E) 169.69
FL 30" RCP (S) 167.99
FL 24" RCP (W) 169.74

DETAIL 15
"C" INLET
TR=176.40
FL 2'X2' CBC (E) 172.88
FL 24" RCP (W) 170.00

DETAIL 16
STM. SWR. MH.
TR=176.08
FL 30" RCP (N) 167.74
FL 24" RCP (E) 169.03
FL 30" RCP (S) 167.68
FL 24" RCP (W) 169.06

DETAIL 17
"C" INLET
TR=175.44
FL 24" RCP (E) 169.33
FL 2'X2' CBC (W) 172.30



VICINITY MAP

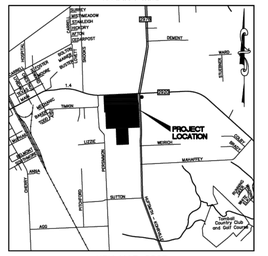

KEY MAP 289E
SCALE 1" = 3000'

SCALE: 1"= 30'

LEGEND

- AIR CONDITIONING UNIT
- BENCHMARK
- BOLLARD
- "C" INLET
- "C1" INLET
- CLEANOUT
- DOWN SPOUT
- "E" INLET
- ELECTRIC JUNCTION BOX
- FIRE HYDRANT
- GAS VALVE
- GATE POST
- GREASE TRAP
- GUY WIRE
- INLET
- IRRIGATION CONTROL VALVE
- LIGHT STANDARD
- MANHOLE
- PEDESTAL
- PIPELINE MARKER
- POWER POLE
- SAMPLE WELL
- SIGN
- TELEPHONE MANHOLE
- WATER METER
- WATER VALVE
- WHEEL STOP

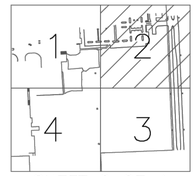

SHEET 2 OF 4

STATE OF TEXAS REGISTERED JOEL D. WALKER 5189 PROFESSIONAL LAND SURVEYOR

TO: TOMBALL INDEPENDENT SCHOOL DISTRICT

THIS SURVEY SUBSTANTIALLY COMPLIES WITH THE CURRENT TEXAS SOCIETY OF PROFESSIONAL SURVEYORS MANUAL OF PRACTICE REQUIREMENTS FOR A CATEGORY 6, CONDITION 1 SURVEY AND THE CURRENT MINIMUM REQUIREMENTS OF THE PROFESSIONAL LAND SURVEYING ACT.

4/16/26
DATE

JOEL D. WALKER, R.P.L.S.
TEXAS REGISTRATION NO. 5189

SURVEYOR'S NOTES:

1. THE CAD FILE OF THE DRAWING SHOWN HERREIN IS BASED ON TEXAS SOUTH CENTRAL ZONE NO. 4204, STATE PLANE SURFACE VALUE (NAD83) AND MAY BE CONVERTED TO GRID BY SCALING THE DRAWING BY THE FOLLOWING COMBINED SCALE FACTOR OF 0.999947290105.

2. ACCORDING TO F.I.R.M. MAP NO. 48201c0230l (COMMUNITY–PANEL NO. 480315023O), MAP REVISED DATE: JUNE 18, 2007. THE SUBJECT PROPERTY LIES WITHIN THE AREA DESIGNATED AS ZONE "X" UNSHADED. DETERMINED TO BE OUTSIDE THE 0.2% ANNUAL CHANCE FLOOD.

THIS STATEMENT IS BASED ON SCALING THE LOCATION OF THE SUBJECT TRACT ON THE ABOVE REFERENCED MAP. THIS INFORMATION IS TO DETERMINE FLOOD INSURANCE RATES ONLY AND IS NOT INTENDED TO IDENTIFY SPECIFIC FLOODING CONDITIONS.

3. ALL UTILITIES SHOWN HEREON ARE LOCATED USING "APPARENT & VISIBLE" EVIDENCE BY ON–SITE OBSERVATION UNLESS OTHERWISE NOTED.

4. THE SUBJECT TRACT IS AFFECTED BY THE CITY ORDINANCES AND ZONING REGULATIONS OF THE CITY OF TOMBALL FOR ZONE "LI" (LIGHT INDUSTRIAL).

5. THE SUBJECT TRACT IS AFFECTED BY THE SHORT FORM BLANKET EASEMENT RECORDED UNDER H.C.C.F. No. RP–2017–438787.

6. –I– INDICATES AN UNDERGROUND SEWER LINE WITH UNKNOWN DIRECTION, SIZE OR LOCATION OR A POSSIBLE STUB–OUT.

7. (R) INDICATES RECORD UTILITIES PLOTTED FROM CITY OF TOMBALL ONLINE GIS.

REFERENCE BENCHMARK:

RM120165 – ALUMINUM ROD WITH LOGO CAP STAMPED "120165" LOCATED ON THE WEST SIDE OF TUWA ROAD ±120' NORTH OF THE CENTERLINE OF THE DRIVEWAY FOR 22803 TUWA ROAD IN KEY MAP 289H IN THE WILLOW CREEK WATERSHED.
ELEVATION = 140.69' (NAVD 88, 2001 ADJ.)

TEMPORARY BENCHMARKS:

TBM "B" – BOX CUT ON "C1" INLET LOCATED ON THE EAST SIDE OF HUFSMITH–KOHRVILLE ROAD ±1,175' SOUTH OF F.M. 2920 AND ±450' NORTH OF THE MOST EASTERLY SOUTHEAST CORNER OF THE SUBJECT TRACT.
ELEVATION = 174.74'

TBM "C" – BOX CUT ON CONCRETE BASE OF LIGHT STANDARD LOCATED ±40' SOUTHWEST OF THE SOUTHWEST CORNER OF THE SOUTHEAST PARKING LOT.
ELEVATION = 176.71'

TBM "D" – BOX CUT ON CONCRETE BASE OF LIGHT STANDARD LOCATED ON THE NORTH SIDE OF THE DIESEL FUELING STATION.
ELEVATION = 177.49'

TOMBALL INDEPENDENT SCHOOL DISTRICT

TOPOGRAPHIC SURVEY

TOMBALL ISD INTERMEDIATE SCHOOL OUT OF THE JESSE PRUETT SURVEY ABSTRACT NO. 629 CITY OF TOMBALL HARRIS COUNTY, TEXAS

WEST BELT SURVEYING, INC.
21029 PARK ROW
KATY, TX. 77449
PHONE: (281) 599-8288
FAX: (281) 492-6026
CERTIFIED FIRM NO. 10073800

NO.	DATE	REVISIONS	BY
2	4/16/26	DETAILED MANHOLES	DB
1	4/1/26	ADDRESSED COMMENTS	DB

DRAWN BY: DB	CHECKED BY: MDL
SCALE: 1"=30'	APPROVED BY: JDW
PROJECT NO. S866–0037B	DATE: FEBRUARY 24, 2026

Revision / S&S — Date 07/13/2026

Project: TOMBALL ISD INTERMEDIATE SCHOOL REPLACEMENT FOR TOMBALL INDEPENDENT SCHOOL DISTRICT TOMBALL, TEXAS

FOR REFERENCE ONLY

Huckabee
www.huckabee-inc.com
800.687.1229

TOPOGRAPHIC SURVEY
2 OF 4
VOLUME 01

Job No. 00788-002
Sheet No. C0.5
Drawn By: CT
Date: 07.15.26

S&S

16 Apr 2026 9:27AM darrenb
G:\sdsk\pro\S866600378\DWG\T041626.dwg
Includes Xref(s):

13/18/2025 8:39:30 AM
Autodesk Docs://TOMBALL ISD - IS REPLACEMENT/000002-04-01_Tomball ISD IS Replacement_ARCH.rvt

Drawing: Z:\00788 (Huckabee)\002 Tomball Intermediate School Replacement\500 CAD\530 Sheets\C0.4-0.7 topographic Survey (For Reference Only).dwg Last Plotted: Wed Jul 15, 2026 – 9:55am By: dtuerto

Copyright © 2026, Huckabee & Associates, Inc.

MATCH LINE SHEET # 2

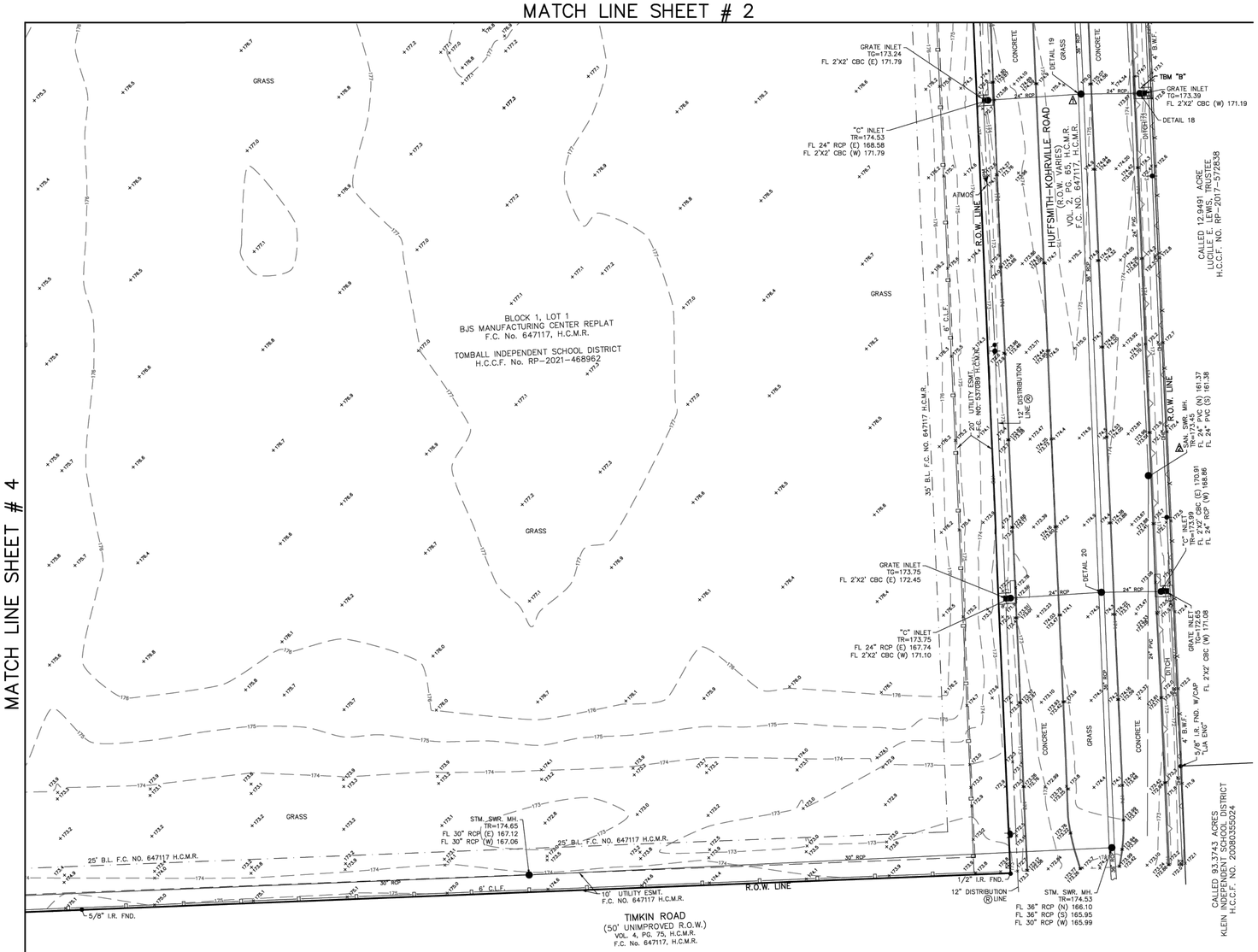

MATCH LINE SHEET # 4

VICINITY MAP

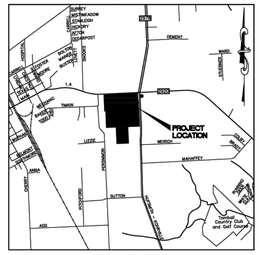

KEY MAP 289E
SCALE 1" = 3000'

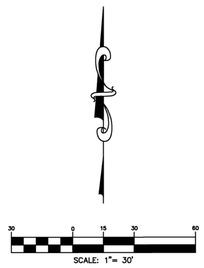

SCALE: 1"= 30'

SURVEYOR'S NOTES:

1. THE CAD FILE OF THE DRAWING SHOWN HEREIN IS BASED ON TEXAS SOUTH CENTRAL ZONE NO. 4204, STATE PLANE SURFACE VALUE (NAD83) AND MAY BE CONVERTED TO GRID BY SCALING THE DRAWING BY THE FOLLOWING COMBINED SCALE FACTOR OF 0.999947290105.

2. ACCORDING TO F.I.R.M. MAP NO. 48201c0230l (COMMUNITY–PANEL NO. 480315023O), MAP REVISED DATE: JUNE 18, 2007. THE SUBJECT PROPERTY LIES WITHIN THE AREA DESIGNATED AS ZONE "X" UNSHADED. DETERMINED TO BE OUTSIDE THE 0.2% ANNUAL CHANCE FLOOD.

THIS STATEMENT IS BASED ON SCALING THE LOCATION OF THE SUBJECT TRACT ON THE ABOVE REFERENCED MAP. THIS INFORMATION IS TO DETERMINE FLOOD INSURANCE RATES ONLY AND IS NOT INTENDED TO IDENTIFY SPECIFIC FLOODING CONDITIONS.

3. ALL UTILITIES SHOWN HEREON ARE LOCATED USING "APPARENT & VISIBLE" EVIDENCE BY ON–SITE OBSERVATION UNLESS OTHERWISE NOTED.

4. THE SUBJECT TRACT IS AFFECTED BY THE CITY ORDINANCES AND ZONING REGULATIONS OF THE CITY OF TOMBALL FOR ZONE "LI" (LIGHT INDUSTRIAL).

5. THE SUBJECT TRACT IS AFFECTED BY THE SHORT FORM BLANKET EASEMENT RECORDED UNDER H.C.C.F. No. RP–2017–438787.

6. –I– INDICATES AN UNDERGROUND SEWER LINE WITH UNKNOWN DIRECTION, SIZE OR LOCATION OR A POSSIBLE STUB–OUT.

7. Ⓡ INDICATES RECORD UTILITIES PLOTTED FROM CITY OF TOMBALL ONLINE GIS.

REFERENCE BENCHMARK:

RM120165 – ALUMINUM ROD WITH LOGO CAP STAMPED "120165" LOCATED ON THE WEST SIDE OF TUWA ROAD ±120' NORTH OF THE CENTERLINE OF THE DRIVEWAY FOR 22803 TUWA ROAD IN KEY MAP 289H IN THE WILLOW CREEK WATERSHED.
ELEVATION = 140.69' (NAVD 88, 2001 ADJ.)

TEMPORARY BENCHMARKS:

TBM "B" – BOX CUT ON "C1" INLET LOCATED ON THE EAST SIDE OF HUFSMITH–KOHRVILLE ROAD ±1,175' SOUTH OF F.M. 2920 AND ±450' NORTH OF THE MOST EASTERLY SOUTHEAST CORNER OF THE SUBJECT TRACT.
ELEVATION = 174.74'

TBM "C" – BOX CUT ON CONCRETE BASE OF LIGHT STANDARD LOCATED ±40' SOUTHWEST OF THE SOUTHWEST CORNER OF THE SOUTHEAST PARKING LOT.
ELEVATION = 176.71'

TBM "D" – BOX CUT ON CONCRETE BASE OF LIGHT STANDARD LOCATED ON THE NORTH SIDE OF THE DIESEL FUELING STATION.
ELEVATION = 177.49'

ABBREVIATIONS

B.L.–BUILDING LINE	MH–MANHOLE
BOT.–BOTTOM	OHE–OVERHEAD ELECTRIC
CBC–CONCRETE BOX CULVERT	PG.–PAGE
CMC–CREPE MYRTLE CLUSTER	PVC–POLYVINYL CHLORIDE PIPE
CMP–CORRUGATED METAL PIPE	RCP–REINFORCED CONCRETE PIPE
ELEV.–ELEVATION	R.O.W.–RIGHT–OF–WAY
ESMT.–EASEMENT	SAN.–SANITARY
FC–FILM CODE	STM.–STORM
FF–FINISH FLOOR	SWR.–SEWER
FL–FLOW LINE	TG–TOP OF GRATE
FND.–FOUND	TR–TOP OF RIM
H.C.C.F.–HARRIS COUNTY CLERK'S FILE	TYP.–TYPICAL
H.C.M.R.–HARRIS COUNTY MAP RECORDS	UGV–UNDERGROUND VAULT
HDP–HIGH DENSITY POLYETHYLENE PIPE	VOL.–VOLUME
I.R.–IRON ROD	W.M.E.–WATER METER EASEMENT

LEGEND

AIR CONDITIONING UNIT	INLET
BENCHMARK	IRRIGATION CONTROL VALVE
BOLLARD	LIGHT STANDARD
"C" INLET	MANHOLE
"C1" INLET	PEDESTAL
CLEANOUT	PIPELINE MARKER
DOWN SPOUT	POWER POLE
"E" INLET	SAMPLE WELL
ELECTRIC JUNCTION BOX	SIGN
FIRE HYDRANT	TELEPHONE MANHOLE
GAS VALVE	WATER METER
GATE POST	WATER VALVE
GREASE TRAP	WHEEL STOP
GUY WIRE	

DETAILS

DETAIL 18
"C" INLET
TR=174.75
FL 2'X2' CBC (E) 171.10
FL 24" RCP (W) 168.39

DETAIL 19
STM. SWR. MH.
TR=175.31
FL 36" RCP (N) 167.23
FL 24" RCP (E) 168.26
FL 36" RCP (S) 166.84
FL 24" RCP (W) 168.28

DETAIL 20
STM. SWR. MH.
TR=174.57
FL 36" RCP (N) 166.57
FL 24" RCP (E) 167.37
FL 36" RCP (S) 166.70
FL 24" RCP (W) 167.49

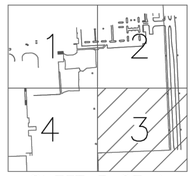

SHEET 3 OF 4

STATE OF TEXAS
REGISTERED
JOEL D. WALKER
5189
PROFESSIONAL
LAND SURVEYOR

TO: TOMBALL INDEPENDENT SCHOOL DISTRICT

THIS SURVEY SUBSTANTIALLY COMPLIES WITH THE CURRENT TEXAS SOCIETY OF PROFESSIONAL SURVEYORS MANUAL OF PRACTICE REQUIREMENTS FOR A CATEGORY 6, CONDITION 1 SURVEY AND THE CURRENT MINIMUM REQUIREMENTS OF THE PROFESSIONAL LAND SURVEYING ACT.

4/16/26
DATE

JOEL D. WALKER, R.P.L.S.
TEXAS REGISTRATION NO. 5189

Revision / S&S
Date 07/13/2026

Project:
TOMBALL ISD INTERMEDIATE SCHOOL REPLACEMENT
FOR
TOMBALL INDEPENDENT SCHOOL DISTRICT
TOMBALL, TEXAS

TOMBALL INDEPENDENT SCHOOL DISTRICT

TOPOGRAPHIC SURVEY

TOMBALL ISD INTERMEDIATE SCHOOL OUT OF THE JESSE PRUETT SURVEY ABSTRACT NO. 629 CITY OF TOMBALL HARRIS COUNTY, TEXAS

WEST BELT
SURVEYING, INC.
21029 PARK ROW
KATY, TX. 77449
PHONE: (281) 599-9288
FAX: (281) 492-0926
CERTIFIED FIRM NO. 10073800

NO.	DATE	REVISIONS	BY
1	4/16/26	DETAILED MANHOLES	DB
1	4/1/26	ADDRESSED COMMENTS	DB

DRAWN BY: DB	CHECKED BY: MDL
SCALE: 1"=30'	APPROVED BY: JDW
PROJECT NO. S866-0037B	DATE: FEBRUARY 24, 2026

FOR REFERENCE ONLY

Huckabee
www.huckabee-inc.com
800.687.1229

TOPOGRAPHIC SURVEY
3 OF 4
VOLUME 01

Job No. 00788-002	Sheet No. C0.6
Drawn By: CT	
Date: 07.15.26	

S&S

16 Apr 2026 9:27AM darrenb
C:\sdsk\pro\S866D037B\DWG\T041626.dwg
Includes Xref(s):

11/19/2025 8:39:30 AM
Autodesk Docs://TOMBALL ISD - IS REPLACEMENT/000302-04.01_Tomball ISD IS Replacement_ARCH.rvt

Drawing: Z:\00788 (Huckabee)\002 Tomball Intermediate School Replacement\500 CAD\530 Sheets\C0.4-0.7 topographic Survey (For Reference Only).dwg Last Plotted: Wed Jul 15, 2026 – 9:55am By: dtuerto

Copyright © 2026, Huckabee & Associates, Inc.

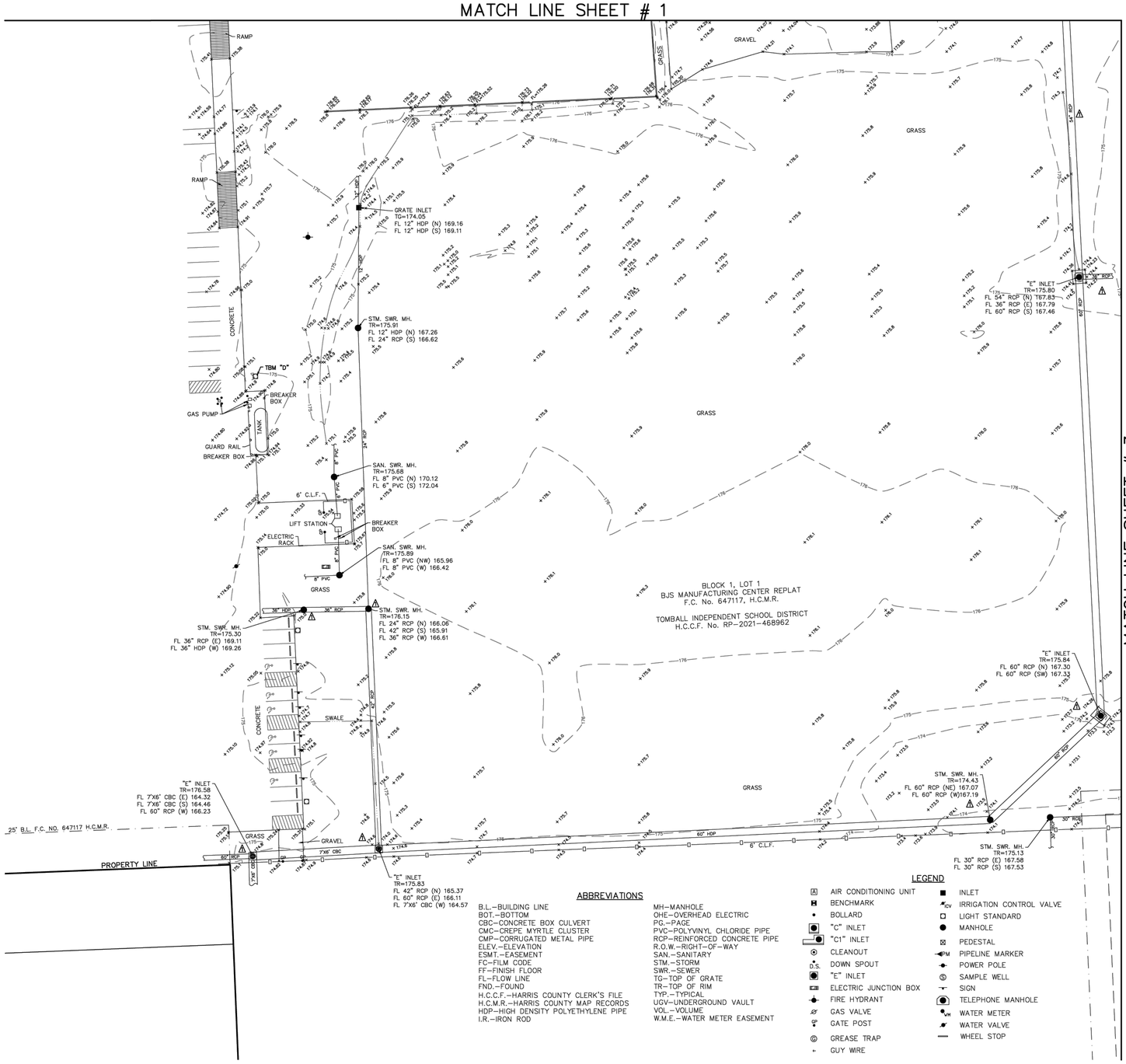

ABBREVIATIONS

B.L.–BUILDING LINE
BOT.–BOTTOM
CBC–CONCRETE BOX CULVERT
CMC–CREPE MYRTLE CLUSTER
CMP–CORRUGATED METAL PIPE
ELEV.–ELEVATION
ESMT.–EASEMENT
FC–FILM CODE
FF–FINISH FLOOR
FL–FLOW LINE
FND.–FOUND
H.C.C.F.–HARRIS COUNTY CLERK'S FILE
H.C.M.R.–HARRIS COUNTY MAP RECORDS
HDP–HIGH DENSITY POLYETHYLENE PIPE
I.R.–IRON ROD
MH–MANHOLE
OHE–OVERHEAD ELECTRIC
PG.–PAGE
PVC–POLYVINYL CHLORIDE PIPE
RCP–REINFORCED CONCRETE PIPE
R.O.W.–RIGHT–OF–WAY
SAN.–SANITARY
STM.–STORM
SWR.–SEWER
TG–TOP OF GRATE
TR–TOP OF RIM
TYP.–TYPICAL
UGV–UNDERGROUND VAULT
VOL.–VOLUME
W.M.E.–WATER METER EASEMENT

LEGEND

AIR CONDITIONING UNIT
BENCHMARK
BOLLARD
"C" INLET
"C1" INLET
CLEANOUT
DOWN SPOUT
"E" INLET
ELECTRIC JUNCTION BOX
FIRE HYDRANT
GAS VALVE
GATE POST
GREASE TRAP
GUY WIRE
INLET
IRRIGATION CONTROL VALVE
LIGHT STANDARD
MANHOLE
PEDESTAL
PIPELINE MARKER
POWER POLE
SAMPLE WELL
SIGN
TELEPHONE MANHOLE
WATER METER
WATER VALVE
WHEEL STOP

VICINITY MAP

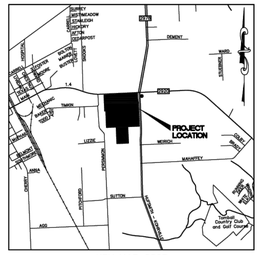

KEY MAP 289E
SCALE 1" = 3000'

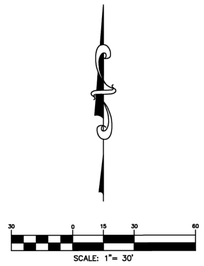

SCALE: 1"= 30'

SURVEYOR'S NOTES:

1. THE CAD FILE OF THE DRAWING SHOWN HERREIN IS BASED ON TEXAS SOUTH CENTRAL ZONE NO. 4204, STATE PLANE SURFACE VALUE (NAD83) AND MAY BE CONVERTED TO GRID BY SCALING THE DRAWING BY THE FOLLOWING COMBINED SCALE FACTOR OF 0.999947290105.

2. ACCORDING TO F.I.R.M. MAP NO. 48201c0230l (COMMUNITY–PANEL NO. 480315023O), MAP REVISED DATE: JUNE 18, 2007. THE SUBJECT PROPERTY LIES WITHIN THE AREA DESIGNATED AS ZONE "X" UNSHADED. DETERMINED TO BE OUTSIDE THE 0.2% ANNUAL CHANCE FLOOD.

THIS STATEMENT IS BASED ON SCALING THE LOCATION OF THE SUBJECT TRACT ON THE ABOVE REFERENCED MAP. THIS INFORMATION IS TO DETERMINE FLOOD INSURANCE RATES ONLY AND IS NOT INTENDED TO IDENTIFY SPECIFIC FLOODING CONDITIONS.

3. ALL UTILITIES SHOWN HEREON ARE LOCATED USING "APPARENT & VISIBLE" EVIDENCE BY ON–SITE OBSERVATION UNLESS OTHERWISE NOTED.

4. THE SUBJECT TRACT IS AFFECTED BY THE CITY ORDINANCES AND ZONING REGULATIONS OF THE CITY OF TOMBALL FOR ZONE "LI" (LIGHT INDUSTRIAL).

5. THE SUBJECT TRACT IS AFFECTED BY THE SHORT FORM BLANKET EASEMENT RECORDED UNDER H.C.C.F. No. RP–2017–438787.

6. —I— INDICATES AN UNDERGROUND SEWER LINE WITH UNKNOWN DIRECTION, SIZE OR LOCATION OR A POSSIBLE STUB–OUT.

7. Ⓡ INDICATES RECORD UTILITIES PLOTTED FROM CITY OF TOMBALL ONLINE GIS.

REFERENCE BENCHMARK:

RM120165 – ALUMINUM ROD WITH LOGO CAP STAMPED "120165" LOCATED ON THE WEST SIDE OF TUWA ROAD ±120' NORTH OF THE CENTERLINE OF THE DRIVEWAY FOR 22803 TUWA ROAD IN KEY MAP 289H IN THE WILLOW CREEK WATERSHED.
ELEVATION = 140.69' (NAVD 88, 2001 ADJ.)

TEMPORARY BENCHMARKS:

TBM "B" – BOX CUT ON "C1" INLET LOCATED ON THE EAST SIDE OF HUFSMITH–KOHRVILLE ROAD ±1,175' SOUTH OF F.M. 2920 AND ±450' NORTH OF THE MOST EASTERLY SOUTHEAST CORNER OF THE SUBJECT TRACT.
ELEVATION = 174.74'

TBM "C" – BOX CUT ON CONCRETE BASE OF LIGHT STANDARD LOCATED ±40' SOUTHWEST OF THE SOUTHWEST CORNER OF THE SOUTHEAST PARKING LOT.
ELEVATION = 176.71'

TBM "D" – BOX CUT ON CONCRETE BASE OF LIGHT STANDARD LOCATED ON THE NORTH SIDE OF THE DIESEL FUELING STATION.
ELEVATION = 177.49'

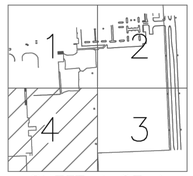

SHEET 4 OF 4

STATE OF TEXAS
REGISTERED
JOEL D. WALKER
5189
PROFESSIONAL
LAND SURVEYOR

TO: TOMBALL INDEPENDENT SCHOOL DISTRICT

THIS SURVEY SUBSTANTIALLY COMPLIES WITH THE CURRENT TEXAS SOCIETY OF PROFESSIONAL SURVEYORS MANUAL OF PRACTICE REQUIREMENTS FOR A CATEGORY 6, CONDITION 1 SURVEY AND THE CURRENT MINIMUM REQUIREMENTS OF THE PROFESSIONAL LAND SURVEYING ACT.

4/16/26
DATE

JOEL D. WALKER, R.P.L.S.
TEXAS REGISTRATION NO. 5189

Date 07/13/2026
Revision / S&S

Project:
TOMBALL ISD INTERMEDIATE SCHOOL REPLACEMENT
FOR
TOMBALL INDEPENDENT SCHOOL DISTRICT
TOMBALL, TEXAS

TOMBALL INDEPENDENT SCHOOL DISTRICT

TOPOGRAPHIC SURVEY

TOMBALL ISD
INTERMEDIATE SCHOOL
OUT OF THE
JESSE PRUETT SURVEY
ABSTRACT NO. 629
CITY OF TOMBALL
HARRIS COUNTY, TEXAS

WEST BELT
SURVEYING, INC.
21020 PARK ROW
KATY, TX. 77449
PHONE: (281) 599-9288
FAX: (281) 492-6026
CERTIFIED FIRM NO. 10073800

NO.	DATE	REVISIONS	BY
2	4/16/26	DETAILED MANHOLES	DB
1	4/1/26	ADDRESSED COMMENTS	DB

DRAWN BY: DB	CHECKED BY: MDL
SCALE: 1"=30'	APPROVED BY: JDW
PROJECT NO. S866–0037B	DATE: FEBRUARY 24, 2026

FOR REFERENCE ONLY

Huckabee
www.huckabee-inc.com
800.687.1229

TOPOGRAPHIC SURVEY
4 OF 4
VOLUME 01

Job No. 00788-002	Sheet No. C0.7
Drawn By: CT	
Date: 07.15.26	

S&S

16 Apr, 2026 9:27AM darrenb
G:\Sdsk\pro\S866O037B\DWG\T041626.dwg
Includes Xref(s):

Autodesk Docs://TOMBALL ISD - IS REPLACEMENT/00802-04-01_Tomball ISD IS Replacement_ARCH.rvt
11/18/2025 8:39:30 AM

Drawing: J:\00788 (Huckabee)\002 Tomball Intermediate School Replacement\500 CAD\530 Sheets\C0.4-0.7 topographic Survey (For Reference Only).dwg Last Plotted: Wed Jul 15, 2026 – 9:55am By: dtuerto

Copyright © 2026, Huckabee & Associates, Inc.

GENERAL CONSTRUCTION NOTES

1. CONTRACTOR SHALL CONTACT THE CITY OF TOMBALL A MINIMUM OF 48 HOURS PRIOR TO BEGINNING ANY WORK.
2. CONTRACTOR SHALL ADEQUATELY PROTECT EXISTING STRUCTURES, UTILITIES, TREES, SHRUBS AND OTHER PERMANENT OBJECTS.
3. TREES WITHIN THE STREET RIGHT-OF-WAY SHALL NOT BE REMOVED OR DISTURBED, EXCEPT WHERE CALLED OUT TO BE REMOVED. WHERE TREE ROOTS MUST BE CUT, FOLLOW THE REPAIR METHODS DESCRIBED IN THE SPECIFICATIONS.
4. THE CONTRACTOR SHALL CONDUCT THEIR OPERATIONS IN A MANNER SUCH THAT TRUCKS AND OTHER VEHICLES DO NOT CREATE A DIRT NUISANCE OR SAFETY HAZARD IN ANY STREETS, PUBLIC OR PRIVATE. CLEAN UP OF STREETS SHALL BE PERFORMED AS NECESSARY.
5. ANY AREA OF GRASS, WHICH IS DISTURBED OR DUG UP DURING CONSTRUCTION, SHALL BE REPLACED WITH SEED OR SOD.
6. ALL NON ACTIVE EXPOSED AREAS OF EXCAVATION SHALL BE COVERED WITH STEEL SHEETING WHEN IN PAVED AREAS. THE CONTRACTOR SHALL INSTALL CONSTRUCTION FENCING AND TRAFFIC BARRICADES AROUND ALL OTHER EXPOSED AREAS OF EXCAVATION.
7. EXISTING PAVEMENTS, CURBS, SIDEWALKS, DRIVEWAYS AND LANDSCAPING DAMAGED OR REMOVED DURING CONSTRUCTION BY THE CONTRACTOR SHALL BE REPLACED TO ORIGINAL OR BETTER CONDITION BY THE CONTRACTOR AT THEIR EXPENSE.
8. WHEN ANY STREET OR ANY SECTION OF A STREET IS CLOSED, THE CONTRACTOR SHALL FURNISH AND MAINTAIN ADEQUATE BARRICADES, WARNING AND DIRECTING SIGNS, RED FLAGS AND LIGHTS AT THE END OF EACH STREET AND AT ALL INTERSECTIONS ALONG THE STREET WITHIN THE LIMIT OF THE WORK AREA. ALL EXPENSE INCURRED FOR THE ABOVE REQUIREMENTS SHALL BE BORNE BY THE CONTRACTOR. ALL WARNING SIGNS AND BARRICADES SHALL CONFORM TO THE TEXAS MANUAL OF UNIFORM TRAFFIC CONTROL DEVICES. CONTRACTOR TO NOTIFY PROPER AUTHORITIES A MINIMUM OF 48 HOURS PRIOR TO ANY STREET OR PARTIAL STREET CLOSING
9. CONTRACTOR SHALL PROVIDE THE CITY OF TOMBALL ONE SET OF (RECORD) DRAWINGS AS PER SPECIFICATIONS.
10. THE LOCATIONS OF EXISTING UNDERGROUND UTILITIES SHOWN IN THE PLANS ARE APPROXIMATE ONLY AND SHALL BE VERIFIED BY THE CONTRACTOR PRIOR TO COMMENDING WORK. CONTRACTOR IS RESPONSIBLE FOR ANY AND ALL DAMAGES RESULTING FROM FAILURE TO LOCATE AND PRESERVE UNDERGROUND UTILITIES.
11. IN ACCORDANCE WITH TEXAS STATE LAW THE _____ CONTRACTOR SHALL BE RESPONSIBLE FOR NOTIFYING TEXAS 811 AT LEAST 48 HOURS PRIOR TO COMMENDING CLEARING OR EXCAVATION.
13. CONTRACTOR SHALL COMPLY WITH OSHA REGULATIONS AND STATE OF TEXAS LAW CONCERNING EXCAVATION, TRENCHING AND SHORING AS SPECIFIED.
14. EXISTING PAVEMENTS, CURBS, SIDEWALKS AND DRIVEWAYS DAMAGED OR REMOVED DURING CONSTRUCTION SHALL BE REPLACED TO ORIGINAL OR BETTER CONDITION.
15. CONDITION OF THE FACILITIES, UPON COMPLETION OF JOB, SHALL BE AS GOOD OR BETTER THAN THE CONDITION PRIOR TO STARTING WORK. THE CONTRACTOR SHALL RESTORE ALL GRADES AND LANDSCAPING TO PRECONSTRUCTION CONDITIONS AND RE-ESTABLISH TURF AREAS DAMAGED BY THE CONSTRUCTION ACTIVITIES UNLESS OTHERWISE STATED IN THE CONTRACT DOCUMENTS.
16. CONTRACTOR SHALL MAINTAIN ACCESS TO ALL PROPERTIES AFFECTED BY CONSTRUCTION BY MEANS OF ANCHORED STEEL PLATES, BY BACKFILLING IMMEDIATELY AFTER CONSTRUCTION, AND/OR BY PLACING SHELL OR LIMESTONE SURFACES FOR TEMPORARY DRIVEWAY PURPOSES. CONTRACTOR'S ATTENTION IS DIRECTED TO HS-20 LOAD RATED ACCESS REQUIREMENTS FOR ALL SUCH AREAS.
17. ALL EXCESS DIRT FROM EXCAVATION SHALL BE DISPOSED OF OFFSITE BY CONTRACTOR AT NO ADDITIONAL COST TO THE OWNER.
18. CONTRACTOR TO BE RESPONSIBLE FOR OBTAINING ALL REQUIRED CONSTRUCTION PERMITS INCLUDING HARRIS COUNTY, TXDOT AND CITY OF TOMBALL.
19. CONTRACTOR TO REMOVE ALL TRASH, EXCESS MATERIAL, DEBRIS, ETC. FROM THE SITE UPON COMPLETION OF THE PROJECT PRIOR TO INSPECTION AND APPROVAL BY THE APPROVING AGENCIES.
20. TEXAS LAW ARTICLE 1436C, PROHIBITS ALL ACTIVITIES IN WHICH PERSONS OR EQUIPMENT MAY COME WITHIN 6 FEET OF ENERGIZED OVERHEAD POWER LINES, AND FEDERAL REGULATION, TITLE 29, PART 1910.190(L) AND PART 1926.440(A)(15) REQUIRE A MINIMUM CLEARANCE OF 10 FEET FROM THESE FACILITIES. THE ABOVE LAWS CARRY BOTH CRIMINAL AND CIVIL LIABILITIES, WITH CONTRACTORS AND OWNERS BEING LEGALLY RESPONSIBLE FOR THE SAFETY OF WORKERS UNDER THESE LAWS. IF YOU OR YOUR COMPANY MUST WORK NEAR OVERHEAD POWER LINES, CALL 713-207-7777 FOR THE LINES TO BE DE-ENERGIZED AND/OR MOVED AT YOUR EXPENSE.
21. CONTRACTOR IS RESPONSIBLE FOR HORIZONTAL AND VERTICAL CONTROL. REFERENCE POINTS AND CONSTRUCTION STAKING IS INCIDENTAL TO THE PROJECT.
22. SIDEWALKS ARE REQUIRED IN ACCORDANCE WITH CHAPTER 40, SECTION 40-65(1), THE COMPREHENSIVE PLAN, AND THE LIVABLE CENTERS STUDY.
23. EACH CONTRACTOR SHALL COORDINATE THEIR CONSTRUCTION OPERATIONS WITH THOSE OF OTHER CONTRACTORS AND ENTITIES TO ENSURE EFFICIENT AND ORDERLY INSTALLATION OF EACH PART OF THE PROPOSED WORK.
24. CONTRACTOR SHALL PROVIDE TEMPORARY SUPPORT OF ALL POWER/TELEPHONE POLES AND CORRESPONDING GUY WIRES WITHIN FIFTEEN (15) FEET OF PROPOSED WORK. CONTRACTOR SHALL REPAIR DAMAGED POLES AND GUY WIRES AS REQUIRED BY THE UTILITY OWNER AT NO ADDITIONAL COST TO THE OWNER.
25. CITY OF TOMBALL NORMAL WORKING HOURS ARE MONDAY THROUGH FRIDAY FROM 7 AM TO 5 PM, EXCEPT CITY OBSERVED HOLIDAYS. THE CONTRACTOR SHALL NOT BE PERMITTED TO CLOSE LANES OR DO ANY WORK THAT REQUIRES THE SERVICE OR INSPECTION OF THE CITY OUTSIDE OF THE NORMAL WORKING HOURS UNLESS LISTED IN THE PERMIT. THE CONTRACTOR WITH THE PERMITSSION OF THE CITY OF TOMBALL MAY BE PERMITTED TO WORK OUTSIDE OF THE NORMAL WORK HOURS FOR CLEAN-UP ACTIVITIES OR OTHER SUCH ITEMS THAT DO NOT ADVERSELY IMPACT TRAFFIC, RESIDENTS, BUSINESSES OR CITY SERVICES.

WASTEWATER NOTES

1. ALIGNMENT, CENTERLINE CURVE DATA, AND STATIONING TO BE DETERMINED FROM APPROVED, RECORDED SUBDIVISION PLAT OR ROAD RIGHT-OF-WAY PLAT.
2. SEWER MAINS, MANHOLES AND LIFT STATIONS ARE TO BE DESIGNED, TO BE CONSTRUCTED AND TESTED IN ACCORDANCE WITH CITY OF TOMBALL STANDARDS AND TCEQ TITLE 30 CHAPTER 217 OF THE TEXAS ADMINISTRATIVE CODE. TAC 217.2 REQUIRES LOW-PRESSURE AIR TESTS TO CONFORM TO THE PROCEDURE DESCRIBED IN ASTM C828, C924, F-1417 OR OTHER APPROPRIATE PROCEDURES. FOR SAFETY REASONS, AIR TESTING OF SECTIONS OF PIPE SHALL BE LIMITED TO LINES LESS THAN 36-INCH AVERAGE INSIDE DIAMETER. LINES 36-INCH IN DIAMETER OR LARGER MAY BE AIR TESTED AT EACH JOINT. DEFLECTION TESTING OF ALL FLEXIBLE AND SEMI-RIGID PIPE SHALL BE CONDUCTED AFTER THE FINAL BACKFILL HAS BEEN IN PLACE FOR AT LEAST 30 DAYS. RIGID PIPE SHALL NOT EXCEED A DEFLECTION OF 1% FLEXIBLE PIPE SHALL NOT EXCEED A DEFLECTION OF 5%. THE DEFLECTION TEST IS TO BE RUN USING A RIGID MANDREL AND SHALL HAVE A DIAMETER EQUAL TO 95% OF THE INSIDE DIAMETER OF THE PIPE. TEST SHALL BE PERFORMED WITHOUT MECHANICAL PULLING DEVICES. ALL TESTS TO BE WITNESSED & APPROVED BY CITY OF TOMBALL.
3. MAINTAIN 12 INCH MINIMUM CLEARANCE AT CROSSINGS BETWEEN ALL OTHER UTILITY LINES, STORM SEWERS, AND CULVERTS UNLESS OTHERWISE NOTED.
4. SEWER TRENCHES UNDER OR WITHIN ONE (1) FOOT OF PROPOSED OR FUTURE PAVEMENT TO BE BACKFILLED WITH CEMENT SAND (1.5 SACKS PER TON) BACKFILL AS SPECIFIED, TO WITHIN ONE (1) FOOT OF SUBGRADE, BEDDING WILL BE CLASS AAA WHERE CEMENT-SAND BACKFILL IS USED FOR SANITARY SEWERS. INCLUDE COST OF BACKFILL IN UNIT PRICE BID PER LINEAR FOOT OF PIPE.
5. UNLESS OTHERWISE NOTED ALL PROPOSED GRAVITY WASTEWATER MAINS 8" TO 15" SHALL BE PVC PIPE (ASTM D3034 OR D2241 SDR 26). ALL PROPOSED GRAVITY WASTEWATER MAINS 18" TO 36" SHALL BE PVC PIPE (ASTM F679 PS 115).
6. FOR PVC PIPE, USE MANHOLE WATERSTOP GASKET AND CLAMP ASSEMBLY AT MANHOLE CONNECTIONS (NO SEPARATE PAY).
7. SANITARY SEWER MANHOLES SHALL BE PRECAST OR POURED IN PLACE MONOLITHIC CONCRETE, AND BACKFILLED WITH CEMENT STABILIZED SAND (1.5 SACKS PER YARD) AS SPECIFIED (NO SEPARATE PAY). MANHOLES WILL BE VACUUM TESTED AS SPECIFIED BY THE CITY OF TOMBALL.
8. ALL SERVICE LEADS SHALL BE FOUR (4) INCHES OR SIX (6) INCHES AT 1.0% MINIMUM SLOPE. ALL FAR SIDE LEADS (OPEN-CUT OR BORED AND JACKED) SHALL CONFORM TO ASTM D1784 (SCHEDULE 80), ASTM D2241 (SDR 26) OR ASTM D3034 (SDR 26).
9. STUBS OR LEADS SERVING TWO LOTS SHALL HAVE A SERVICE WYE WITH TEMPORARY PLUGS. THE WYE SHALL BE LOCATED WITHIN THE STREET RIGHT-OF-WAY NEAR AN ADJOINING UTILITY EASEMENT.
10. MANHOLE RIMS ARE TO BE SET AT THE ELEVATIONS SHOWN ON THE PLANS INITIALLY, AFTER PAVING AND GRADING IS COMPLETED, RIMS ARE TO BE ADJUSTED TO THREE (3) TO SIX (6) INCHES ABOVE FINAL GRADE AND GRADE SOIL SO AS TO PROVIDE DRAINAGE AWAY FROM MANHOLE.
11. ALL PVC PIPE SHALL HAVE RUBBER GASKET EQUIPPED BELL AND SPIGOT JOINTS. SOLVENT WELDED JOINTS SHALL NOT BE CONSIDERED AN ACCEPTABLE MATERIAL.
12. ALL GRADE CHANGES AT MANHOLES IN EXCESS OF 2 FEET SHALL BE ACCOMPLISHED WITH DROP MANHOLE CONNECTIONS.
13. CONTRACTOR TO FURNISH CITY WITH RECORD DRAWINGS UPON COMPLETION OF PROJECT (CERTIFIED BY ENGINEER).
14. ALL MANHOLES SHALL BE LINED WITH RAVEN LINING 405 EPOXY LINER OR APPROVED EQUAL WITH 100 MILS MINIMUM THICKNESS.
15. THE CONTRACTORS SHALL BE ENSURE THAT NO OVERFLOWS OR SPILLAGE OF SEWAGE OCCURS. THE PERSON IDENTIFIED WITH THIS RESPONSIBILITY SHALL BE ON-SITE WHEN ACTIVITIES THAT COULD RESULT IN A SPILL OR OVERFLOW ARE BEING PERFORMED. SHOULD AN OVERFLOW OR SPILL OCCUR, THE CONTRACTOR SHALL IMMEDIATELY:
    - 15.1. IDENTIFY THE SOURCE OF THE SPILL, ATTEMPT TO STOP AND ELIMINATE ANY ADDITIONAL SPILLAGE OR OVERFLOW,
    - 15.2. NOTIFY THE CITY OF TOMBALL CITY PUBLIC WORKS DEPARTMENT (281) 290-1400,
    - 15.3. CONTAIN THE SPILL IN PLACE AND PREVENT CONTAMINATION OF STREAMS AND WATERWAYS,
    - 15.4. CLEAN UP THE SPILL AND DISPOSE OF CONTAMINATED MATERIALS,
    - 15.5. DISINFECT THE AREA WITH A MIXTURE OF HTH CHLORINE AND WATER,
    - 15.6. IDENTIFY AND TRAIN CONTRACTOR'S PERSONNEL RESPONSIBLE FOR SPILL PREVENTION AND CONTROL,
    - 15.7. ALL WORK PERFORMED IN RELATION TO A SPILL SHALL BE IN CONFORMANCE WITH TCEQ REGULATIONS AND AT NO ADDITIONAL COST TO THE CITY OF TOMBALL
16. THE CONTRACTOR IS RESPONSIBLE FOR LOCATING AND MARKING ALL STACKS AND SERVICE LEADS AFTER THE PAVING IS COMPLETE. A ¼ -INCH DEEP NOTCH SHALL BE CUT IN THE CURB AND PAINTED WITH A RED LINE ADJACENT TO THE STACK OR LEAD. IF STAKES ARE LEFT IN THE GROUND AT THE STACKS AND LEADS AFTER CONSTRUCTION OF UTILITIES, THEN AN EFFORT WILL BE MADE TO PRESERVE THEM DURING PAVING CONSTRUCTION. HOWEVER, IF THESE STAKES ARE KNOCKED OUT FOR ANY REASON, THE UTILITY CONTRACTOR REMAINS RESPONSIBLE FOR LOCATING AND MARKING THE FACILITIES AS DESCRIBED ABOVE.

WATER NOTES

1. ALIGNMENT, CENTERLINE CURVE DATA, AND STATIONING TO BE DETERMINED FROM APPROVED AND/OR RECORDED SUBDIVISION OR ROAD RIGHT-OF-WAY PLAT.
2. ALL WATER LINE CONSTRUCTION TO BE ACCOMPLISHED IN ACCORDANCE WITH THE LATEST EDITION OF THE TEXAS COMMISSION ON ENVIRONMENTAL QUALITY RULES AND REGULATIONS FOR PUBLIC WATER SYSTEMS.
3. ALL WATER LINES TO BE LOCATED INSIDE PUBLIC ROAD RIGHT-OF-WAYS OR PUBLIC EASEMENTS. CITY REPRESENTATIVE TO INSPECT & APPROVE PRIOR TO BACKFILL.
4. ALL WATER MAINS LESS THAN OR EQUAL TO 12" IN DIAMETER SHALL BE PVC C-900 (DR-18). ALL PROPOSED WATER MAINS GREATER THAN OR EQUAL TO 14" IN DIAMETER SHALL BE PVC C-905 (DR-18).
5. WATER MAINS TO HAVE A MINIMUM COVER OF FOUR (4) FEET. VARY FLOW LINE UNIFORMLY FROM DEPTH AND LOCATION SHOWN IN PLANS.
6. WATER LINE FITTINGS TO BE DUCTILE IRON WITH POLYETHYLENE WRAP AS SPECIFIED UNLESS OTHERWISE NOTED.
7. MAINTAIN 12-INCH MINIMUM CLEARANCE AT CROSSINGS BETWEEN ALL WATER LINES AND ALL UTILITIES INCLUDING STORM SEWERS AND CULVERTS UNLESS OTHERWISE NOTED.
8. WATER LINES SHALL BE SAND-BEDDED AS SHOWN IN THE CITY OF TOMBALL DETAILS. (COT-WA-02) ALL WATER LINES TO BE INSPECTED BY CITY OF TOMBALL PRIOR TO BACKFILL.
9. WATERLINE TRENCHES UNDER OR WITHIN ONE (1) FOOT OF PROPOSED OR FUTURE PAVEMENT SHALL BE BACKFILLED PER THE CITY OF TOMBALL DETAILS (COT-WA-02).
10. ALL 2" THRU 12" GATE VALVES FOR THIS PROJECT SHALL BE IN ACCORDANCE WITH AWWA C509 DOUBLE SEATED RESILIENT SEAT GATE VALVES AND SHALL OPEN IN A COUNTER CLOCKWISE DIRECTION ONLY. VALVES ON ALL TAPPING SLEEVES ARE TO BE OF THE SAME TYPE.
11. VALVES TO BE LOCATED OPPOSITE PROPERTY CORNER WHERE APPROPRIATE.
12. ALL VALVE BOXES SHALL BE ADJUSTED TO FINISHED GRADE AFTER PAVING/GRADING IS COMPLETE.
13. ALL FIRE HYDRANTS SHALL BE MUELLER CENTURION OR AMERICAN DARLING. EQUIP EACH FIRE HYDRANT WITH TWO (2) TWO AND ONE-HALF (2 ½) INCH NOMINAL INSIDE DIAMETER HOSE NOZZLES AND ONE (1) FIVE AND ONE-QUARTER (5 ¼) INCH NOMINAL INSIDE DIAMETER PUMPER NOZZLE WITH NATIONAL STANDARD THREADS ON EACH NOZZLE. SUPPLY STORZ CONNECTOR & PRESSURE CAP FOR PUMPER NOZZLE.
14. CONTRACTOR SHALL PROVIDE ADEQUATE THRUST BLOCKING TO WITHSTAND TEST PRESSURES SPECIFIED BY THE TEXAS COMMISSION ON ENVIRONMENTAL QUALITY AND THE CITY OF TOMBALL.
15. ALL WATER LINE TESTING SHALL BE WITNESSED AND APPROVED BY THE CITY OF TOMBALL.
16. TWELVE (12) GAUGE LOCATOR WIRE TO BE INSTALLED ON ALL WATER LINES, GAS LINES AND FORCE MAINS. TO BE ACCESSIBLE AT VALVE STACKS.
17. ALL TS&V SHALL BE FULL BODY – CAST IRON OR APPROVED STAINLESS STEEL OR DUCTILE IRON.
18. ONE (1) WATER SAMPLE PER 1000 FEET SHALL BE SUBMITTED TO A TEXAS DEPARTMENT OF HEALTH APPROVED LABORATORY AND SHALL BE FREE OF ANY CONTAMINATES, PRIOR TO BEING PUT IN SERVICE.
19. DISINFECTION OF NEW AND REPAIRED WATER MAINS SHALL BE IN CONFORMANCE WITH AWWA C651. ALL NEW WATER MAINS SHALL BE DISINFECTED BEFORE THEY ARE PLACED IN SERVICE. ALL WATER MAINS TAKEN OUT OF SERVICE FOR INSPECTING, REPAIRING OR OTHER ACTIVITY, WHICH MIGHT LEAD TO CONTAMINATION OF WATER, SHALL BE DISINFECTED BEFORE THEY ARE RETURNED TO SERVICE. (NON PAY ITEM)
20. ALL WATER AND WASTEWATER CROSSINGS SHALL CONFORM TO TCEQ CHAPTER 217 AND 290 SEPARATION REQUIREMENTS.
21. ALL VALVE BOXES SHALL BE ERECTED PLUMBED & BE FREE OF DEBRIS.
22. PROVIDE BACKFLOW PREVENTOR BASED ON APPROPRIATE APPLICATIONS (I.E. IRRIGATION, DOMESTIC, FIRE)
23. ALL DUCTILE IRON FITTINGS SHALL BE WRAPPED IN MINIMUM 8 MIL POLYETHYLENE WRAP.

PAVEMENT NOTES

1. ALL INTERSECTIONS WHERE A STOP SIGN IS LOCATED SHALL HAVE A STOP BAR, STOP BARS SHALL BE LOCATED WHERE PEDESTRIAN CROSSWALKS ARE PROVIDED, 1'-4" BEHIND CROSSWALKS.
2. STOP BARS SHALL BE 24" WIDE, AND CONSIST OF SOLID WHITE LINES EXTENDING ACROSS APPROACH LANES TO INDICATE THE POINT AT WHICH THE STOP IS INTENDED OR REQUIRED TO BE MADE.
3. ON APPROACH – BEGINNING WITH STOP BAR, INSTALL A 4" WIDE SOLID WHITE LINE FOR 50 FT BACK FROM STOP BAR SKIP 25' AND BEGIN NORMAL LANE LINES.
4. ON EXIT – BEGINNING WITH CROSSWALK, OR 12' FROM CURB LINE OF INTERSECTING STREET, INSTALL A 4" WIDE SOLID WHITE LINE FOR 50 FT., AND BEGIN NORMAL LANE LINE.
5. CROSSWALKS SHALL BE A MINIMUM INSIDE WIDTH OF 5' (FT.). AT LOCATIONS WHERE ADDITIONAL VISIBILITY IS REQUIRED, WHERE TRAFFIC CONTROL DEVICES ARE NOT PRESENT, AND IN SCHOOL ZONES CONTINENTAL CROSSWALKS SHALL BE USED.
6. ALL PAVEMENT MARKINGS AT INTERSECTIONS SHALL BE THERMOPLASTIC IN ACCORDANCE WITH COT APPROVED PRODUCT LIST.
7. PAVEMENT MARKINGS MUST BE SHOWN ON THE APPROVED CONSTRUCTION PLANS. ALL PAVEMENT MARKINGS MUST BE RETRO-REFLECTIVE MATERIAL APPLIED TO THE ROAD SURFACE IN A MOLTEN STATE BY SCREED/EXTRUSION, SUSPENDED EXTRUSION, OR SPRAY MEANS, WITH A SURFACE APPLICATION OF GLASS BEADS.
8. THE COLOR OF RAISED PAVEMENT MARKERS UNDER BOTH DAYLIGHT AND NIGHTTIME CONDITIONS SHALL CONFORM TO THE COLOR OF THE MARKING FOR WHICH THEY SERVE AS A POSITIONING GUIDE OR FOR WHICH THEY SUPPLEMENT OR SUBSTITUTE.
9. ALL TRAFFIC BUTTONS AND MARKERS SHALL BE INSTALLED ADJACENT TO STRIPES (APPROX. 2").
10. ALL BUTTONS SHALL BE INSTALLED WITH AN APPROVED EXPOXY.
11. A BLUE REFLECTORIZED BUTTON SET 6" OFF CENTERLINE OF ROADWAY SHALL BE INSTALLED ADJACENT TO ALL FIRE HYDRANTS.
12. PAVEMENT SURFACE AREAS PRIOR TO PLACEMENT OF PAVEMENT MARKINGS, AND/OR RAISED PAVEMENT MARKERS SHALL BE CLEANED IN ACCORDANCE WITH THE T.A.S. DRAWINGS. CONCRETE SURFACES SHALL BE CLEANED BY ABRASIVE BLASTING MEDIUM. ASPHALT PAVEMENT SURFACES SHALL BE CLEANED BY BRUSHING, WASHING, COMPRESSED AIR, AND/OR HIGH-PRESSURE WATER. AREAS MUST BE FREE OF CURING MEMBRANE, DIRT, GREASE, LOOSE AND/OR FLAKING EXISTING MARKERS AND OTHER FORMS OF DEBRIS.
13. ALL ESPLANADE NOSES, AND CURBS IN LEFT TURN BAY'S SHALL BE BRICK STAMPED ON PAVERS AND SHALL COMPLY WITH THE TEXAS MANUAL ON UNIFORM TRAFFIC DEVICES, A.D.A., T.A.S., AND COT STANDARDS AND ALL REVISIONS THEREOF.
14. ALL ROADWAYS WITHOUT CURB SHALL HAVE A SOLID 4" WHITE REFLECTORIZED STRIPE 12" INSIDE THE EDGE OF PAVEMENT.
15. WITHIN A TANGENT SECTION THE TYPE I-C PAVEMENT MARKERS CAN BE PLACED AT 40' C-C ON ROADWAYS WITHOUT CURB AND GUTTERS.
16. ALL STREET CROSSINGS SHALL COMPLY WITH T.A.S. AND A.D.A., SEE HANDICAP CROSS DETAIL.
17. ALL PAVEMENT MARKINGS, AND/OR RAISED PAVEMENT MARKERS SHALL COMPLY WITH THE TEXAS MANUAL ON UNIFORM TRAFFIC DEVICES, A.D.A., T.A.S., AND COT STANDARDS AND ALL REVISIONS THEREOF.
18. ALL MARKINGS SHALL HAVE A UNIFORM CROSS-SECTION, AND THE DENSITY AND QUALITY OF THE MARKING'S SHALL BE UNIFORM THROUGHOUT THEIR THICKNESS.
19. PAVEMENT MARKING'S PLACED THAT ARE NOT IN ALIGNMENT OR SEQUENCE, AS SHOWN ON THE PLANS OR STATED IN THE PROJECT SPECIFICATIONS SHALL BE REMOVED AND REPLACED AT THE CONTRACTOR'S EXPENSE.
20. FOR SKEW INTERSECTIONS AND STREET WIDTHS NOT SHOWN, COORDINATE WITH THE COT DEPARTMENT OF ENGINEERING & PLANNING.

STORM SEWER NOTES

1. STORM SEWER CONSTRUCTION SHALL CONFORM TO THE CITY OF TOMBALL SPECIFICATIONS FOR STORM SEWER CONSTRUCTION.
2. ALL STORM SEWER TO BE ASTM C-76, CLASS III REINFORCED CONCRETE PIPE WITH RUBBER GASKETED JOINTS CONFORMING TO ASTM C443. CLASS IV RCP REQUIRED UNDER PAVEMENT WITH LESS THEN 2' OF COVER.
3. ALL STORM SEWER INLETS SHALL BE BACKFILLED WITH CEMENT STABILIZED SAND (1.5 SACKS PER TON). ALL BEDDING SHALL BE CLASS "AA". ALL STORM SEWERS TO BE INSPECTED BY CITY PRIOR TO BACKFILL.
4. ALL STORM SEWER TRENCHES UNDER PROPOSED AND FUTURE PAVEMENT OR WITHIN ONE FOOT (1') FROM BACK OF CURB TO BE BACKFILLED WITH CEMENT STABILIZED SAND (1.5 SACKS PER TON) TO A POINT OF ONE FOOT (1') BELOW PAVEMENT SUBGRADE. THE REMAINING BACKFILL TO BE MADE WITH COMPACTED SELECT MATERIAL. COST OF BACKFILL AND BEDDING TO BE INCLUDED IN UNIT PRICE PER LINEAR FOOT OF PIPE.
5. HIGH DENSITY POLYETHYLENE PIPE MAY BE SUBSTITUTED ON PRIVATE PROPERTY FOR REINFORCED CONCRETE PIPE SUBJECT TO THE FOLLOWING:
    - 5.1. FOR PIPES 36" AND SMALLER – CEMENT STABILIZED SAND PLACED BEFORE PIPE IS LAID, TO 7" MIN. BEDDING DEPTH. FOR SEWERS 42"-60" CEMENT STABILIZED SAND PLACED BEFORE PIPE IS LAID, TO 10" MIN. BEDDING DEPTH. THE SIDES SHALL BE 12" MIN. FROM EDGE OF TRENCH TO SPRINGLINE.
    - 5.2. CEMENT STABILIZED SAND SHALL BE THOROUGHLY RODDED, PLACED AND COMPACTED TO 95% STANDARD PROCTOR DENSITY 1'-0" ABOVE THE TOP OF PIPE, AFTER PIPE IS LAID.
    - 5.3. PIPE AND FITTINGS: THE TYPES OF PIPE WILL BE INDICATED ON THE DRAWINGS BY THE FOLLOWING DESCRIPTION CONFORMING TO AASHTO M 252, AASHTO M 294, AND/OR AASHTO MP6-95, LATEST EDITION. PIPE DESCRIPTION: CPP (CORRUGATED POLYETHYLENE PIPE).
    - 5.4. TYPE S (THIS PIPE SHALL HAVE A FULL CIRCULAR CROSS-SECTION, WITH AN OUTER CORRUGATED PIPE WALL AND A SMOOTH INNER LINE).

SIDEWALK NOTES

1. EXISTING CURB AND GUTTER TO BE SAW CUT, REMOVED AND REPLACED. DOWEL STEEL FOR MINIMUM REINFORCING OVERLAP OF 10 INCHES (10") DOWELS SHALL BE EIGHTEEN INCHES (18") LONG AND EPOXIED A MINIMUM OF (8") EIGHT INCHES INTO EXISTING PAVEMENT.
2. IF SIDEWALKS ARE NEITHER EXISTING NOR PROPOSED WHERE CURB RAMP ACCESS IS REQUIRED, CONCRETE SIDEWALKS SURFACE 4 1/2" THICK SHALL BE INSTALLED TO PROVIDE ACCESS TO THE PEDESTRIAN PUSH BUTTONS.
3. DETECTABLE WARNINGS REQUIRED BY T.A.S. SECTIONS 4.1 AND 4.7 SHALL COMPLY WITH T.A.S. SECTION 4.29
4. THE MATERIAL USED TO PROVIDE CONTRAST SHALL BE AN INTEGRAL PART OF THE WALKING SURFACE. DETECTABLE WARNINGS USED ON INTERIOR SURFACE SHALL DIFFER FROM ADJOINING WALKING SURFACES IN RESILIENCY OR SOUND-ON-CANE.
5. DETECTABLE WARNING SURFACE SHALL COVER THE ENTIRE WIDTH AND DEPTH OF RAMP.
6. DETECTABLE WARNINGS SHALL BE INSTALLED WITH PAVERS IN ACCORDANCE WITH MANUFACTURE'S REQUIREMENTS.
7. CONCRETE PAVER UNITS SHALL MEET ALL REQUIREMENTS OF ASTM C-935, C-33, AND SHALL BE PLACE IN A TWO BY TWO UNIT BASKET WEAVE PATTERN, UNLESS SHOWN OTHERWISE IN THE PLANS.
8. CONCRETE PAVER UNITS SHALL HAVE A TRUNCATED DOME TOP SURFACE FOR DETECTABLE WARNING TO PEDESTRIANS. DOMES SHALL BE ALIGNED IN THE DIRECTION OF PEDESTRIAN TRAVEL.
9. CONCRETE PAVER UNIT COLOR FOR THE RAMP SHALL BE A CONTRASTING COLOR THAT PROVIDES A LIGHT REFLECTIVE THAT SIGNIFICANTLY CONTRASTS WITH THE ADJACENT SURFACES. ADJACENT SURFACES INCLUDE SIDE FLARES. COLORS OTHER THAN RED-BROWN REQUIRE COT APPROVAL.
10. CONCRETE PAVER UNITS SHALL BE SAW CUT ONLY, AND ANY CUT UNIT SHALL NOT BE LESS THAN 25% OF A FULL UNIT.
11. THE MAXIMUM WIDTH BETWEEN EXPANSION JOINTS SHALL NOT EXCEED 20'-0"
12. EXPANSION JOINT IS TO BE 1/2" THICK CLEAR HEART REDWOOD WITH DOWELS.
13. SCORED CONTRACTION JOINTS SHALL BE EVERY 4' OR EQUAL TO WIDTH OF SIDEWALK.
14. ALL ADJACENT EARTHEN AREAS ARE TO BE SODDED UNLESS SHOWN OTHERWISE ON DRAWINGS AND APPROVED BY CITY ENGINEER.
15. 6 INCH, 5 SACK CEMENT PER CUBIC YARD CONCRETE, 3000 PSI. REINFORCED CONCRETE WITH #3 BARS, 18 INCHES O.C.E.W., FOR SIDEWALKS, #4 BARS 18' O.C.E.W. FOR CURB RAMPS IS THE MINIMUM ACCEPTED. MINIMUM 3 LONGITUDINAL BARS.
16. USE RADIUS TOOL ON ALL EXPOSED EDGES.
17. MEMBRANE CURING COMPOUND IS REQUIRED AS DESCRIBED IN COT STANDARD SPECIFICATION 02775.
18. REFER TO GENERAL NOTES AND CONCRETE/PAVING NOTES.
19. SIDEWALK EXPANSION JOINTS SHALL CONFORM TO STREET EXPANSION JOINT STANDARDS.

DRIVEWAY NOTES

1. SIDEWALK, DRIVEWAY, CURB AND GUTTER AND GRADE SHALL BE APPROVED BY ENGINEERING & PLANNING DIRECTOR.
2. SIDEWALKS SHALL BE CONSTRUCTED WITH PORTLAND CEMENT CONCRETE, 5.5 SACK CEMENT PER CUBIC YARD (MIN. 3000 PSI), 4 1/2" THICK, 4'-0" MINIMUM WIDTH, AND BE REINFORCED WITH # 3 @ 18" O.C.E.W.
3. DRIVEWAYS SHALL BE CONSTRUCTED WITH PORTLAND CEMENT CONCRETE, 5.5 SACK CEMENT PER CUBIC YARD (MIN. 3000 PSI), 6" THICK, FROM CURB TO PROPERTY LINE AND BE REINFORCED WITH MINIMUM # 3 @ 18" O.C.E.W. (16" MIN. LENGTH OF LAP) OR # 4 @ 24" O.C.E.W. (22" MIN. LENGTH OF LAP).
4. ONE-INCH BOARD EXPANSION OR 1/2" NON-EXTRUDING PREFORMED JOINT; AT INTERVALS OF 20 FT. (MAXIMUM) THROUGHOUT ENTIRE LENGTH OF SIDEWALKS, WHERE NEW WALK MEETS OLD WALK AND/OR NEW DRIVEWAY.
5. ONE-INCH BOARD EXPANSION OR 1/2" NON-EXTRUDING PREFORMED JOINT, BETWEEN SIDEWALK AND CURB, AROUND FIRE HYDRANTS AND UTILITY POLES.
6. NO WORK PRIOR TO OBTAINING A CITY OF TOMBALL DRIVEWAY PERMIT

NATURAL GAS NOTES

1. CONSTRUCTION OF NATURAL GAS PIPING SYSTEM MUST BE PERFORMED BY AN APPROVED CITY OF TOMBALL CONTRACTOR IN GOOD STANDING WITH THE CITY. ALL PERSONNEL CERTIFICATIONS MUST BE KEPT ON SITE WITH CONSTRUCTION CREW AT ALL TIMES.
2. CONTRACTOR MUST BE IN COMPLIANCE WITH CITY OF TOMBALL ANTI-DRUG AND ALCOHOL MISUSE PLAN BY PARTICIPATING IN AN APPROVED DRUG TESTING PROGRAM. PROOF OF TESTING PROTOCOLS IS REQUIRED.
3. CONTRACTOR IS RESPONSIBLE FOR INSTALLING ALL NATURAL GAS FACILITIES AS PROPOSED IN THIS PLAN SET. ANY DEVIATIONS MUST FIRST BE APPROVED BY THE CITY RECORD AND THE CITY OF TOMBALL PUBLIC WORKS DIRECTOR OR DESIGNATED REPRESENTATIVE.
4. IT IS THE RESPONSIBILITY OF THE CONTRACTOR TO ENSURE THE MEANS, METHODS, SEQUENCE, PROCEDURES, TECHNIQUES AND/OR SCHEDULING OF ALL PORTIONS OF THE GAS WORK ARE PERFORMED SAFELY AND IN ACCORDANCE WITH CITY OF TOMBALL REQUIREMENTS, OSHA REGULATIONS, AND ANY OTHER STANDARDS OR CODES REQUIRED BY ANY OTHER REGULATORY AGENCY.
5. SHUT-INS AND/OR SYSTEM TIES ARE THE RESPONSIBILITY OF THE CITY O

Copyright © 2026, Huckabee & Associates, Inc.

SWPPP CONSTRUCTION NOTES

1. CONTRACTOR SHALL IMPLEMENT INLET PROTECTION DEVICES AND REINFORCED FILTER FABRIC BARRIER ALONG ROAD AND SIDE DITCHES AT LOCATIONS SHOWN ON THE TYPICAL STORM WATER POLLUTION PREVENTION (SWPPP) PLANS TO KEEP SILT AND/OR EXCAVATED MATERIALS FROM ENTERING INTO THE STORM WATER INLETS AND DITCHES EVENTUALLY POLLUTING THE RECEIVING STORM.
2. DURING THE EXCAVATION PHASE OF THE PROJECT, CONTRACTOR SHALL SCHEDULE THE WORK IN SHORT SEGMENTS SO THAT EXCAVATED MATERIAL CAN BE QUICKLY HAULED AWAY FROM THE SITE AND TO PREVENT IT FROM STAYING UNCOLLECTED ON THE EXISTING PAVEMENT. ANY LOOSE EXCAVATED MATERIAL WHICH FALL ON PAVEMENTS OR DRIVEWAYS SHALL BE SWEPT BACK INTO THE EXCAVATED AREA.
3. CONTRACTOR SHALL CLEAN UP THE EXISTING STREET INTERSECTIONS AND DRIVEWAYS DAILY, AS NECESSARY, TO REMOVE ANY EXCESS MUD, SILT OR ROCK TRACKED FROM THE EXCAVATED AREA.
4. CONTRACTOR SHALL FOLLOW GOOD HOUSEKEEPING PRACTICES DURING THE CONSTRUCTION OF THE PROJECT, ALWAYS CLEANING UP DIRT AND LOOSE MATERIAL AS CONSTRUCTION PROGRESSES.
5. CONTRACTOR TO INSPECT AND MAINTAIN THE AREAS LISTED BELOW AT LEAST ONCE EVERY FOURTEEN (14) CALENDAR DAYS AND WITHIN 24 HOURS OF THE END OF A STORM EVENT OF 0.5 INCHES OR GREATER.
   A) DISTURBED AREAS OF THE CONSTRUCTION SITE THAT HAVE NOT BEEN FINALLY STABILIZED.
   B) AREAS USED FOR STORAGE OF MATERIALS THAT ARE EXPOSED TO PRECIPITATION.
   C) STRUCTURAL CONTROL MEASURES.
   D) LOCATIONS WHERE VEHICLES ENTER OR EXIT THE SITE.
6. CONTRACTOR TO BE RESPONSIBLE TO MAINTAIN EXISTING DITCHES AND/OR CULVERTS FOR UNOBSTRUCTED DRAINAGE AT ALL TIMES. WHERE SODDING IS DISTURBED BY EXCAVATION ON BACKFILLING OPERATIONS, SUCH AREAS SHALL BE REPLACED BY SEEDING OR SODDING. SLOPES 4:1 OR STEEPER SHALL BE REPLACED BY BLOCK SODDING.

TRAFFIC NOTES

1. CONTRACTOR SHALL PROVIDE AND INSTALL TRAFFIC CONTROL DEVICES IN CONFORMANCE WITH PART VI OF THE TEXAS MANUAL ON UNIFORM TRAFFIC CONTROL DEVICES (TEXAS MUTCD, MOST RECENT EDITION WITH REVISIONS) DURING CONSTRUCTION.
2. PER HARRIS COUNTY, GUIDELINES SET FORTH IN THE "MANUAL ON UNIFORM TRAFFIC CONTROL DEVICES" SHALL BE OBSERVED.
3. NO LANES SHALL BE CLOSED DURING THE HOURS OF 7:00 AM TO 9:00 AM AND 4:00 PM TO 6:30 PM MONDAY THRU FRIDAY.
4. OFF DUTY POLICE OFFICERS/FLAGGERS ARE REQUIRED TO DIRECT TRAFFIC WHEN LANES ARE BLOCKED.
5. CONTRACTOR SHALL COVER THE EXCAVATION WITH STEEL PLATES ANCHORED PROERLY DURING NON-WORKING HOURS AND ALLOW NORMAL TRAFFIC FLOW. IF COVERING IS NOT FEASIBLE, USE TRANTEX FR 336 EFX 36" DELINEATOR OR APPROVED EQUAL WITH SHEETING AND BASE EPOXIED TO PAVEMENT NEXT TO EXCAVATION DURING NON-WORKING HOURS.
6. APPROVED COPIES OF "TRAFFIC CONTROL PLANS" SHALL BE AVAILABLE FOR INSPECTION AT ALL TIMES.
7. IF THE CONTRACTOR CHOOSES TO USE A DIFFERENT METHOD OF TRAFFIC CONTROL PLAN DURING THE CONSTRUCTION THAN WHAT IS OUTLINED IN THE CONTRACT DRAWINGS, (S)HE SHALL BE RESPONSIBLE TO PREPARE AND SUBMIT ALTERNATE PLANS" TO TRAFFIC SECTION OF HCPID FOR APPROVAL TEN WORKING DAYS PRIOR TO IMPLEMENTATION.

* THESE PLANS SHALL BE DRAWN TO SCALE ON REPRODUCIBLE MYLARS AND SEALED BY A LICENSED ENGINEER IN THE STATE OF TEXAS. PLANS WILL BECOME A PART OF THE CONTRACT DRAWINGS.

8. IF THE PROJECT IS WITHIN 400 FEET FROM A SIGNALIZED INTERESCTION, THE CONTRACTOR SHALL CONTACT HARRIS COUNTY PUBLIC INFRASTRUCTURE DEPARTMENT, SIGNAL DIVISION, AT 713-881-3210 FIVE (5) WORKING DAYS PRIOR TO THE START OF CONSTRUCTION.

Date 07/13/2026
Revision / S&S

Project:
TOMBALL ISD INTERMEDIATE SCHOOL REPLACEMENT
FOR
TOMBALL INDEPENDENT SCHOOL DISTRICT
TOMBALL, TEXAS

STATE OF TEXAS
SARA KAROUNI
145244
LICENSED
PROFESSIONAL ENGINEER
7/13/26
Sara Karouni

Huckabee
www.huckabee-inc.com
800.687.1229

WGA
TEXAS REGISTERED ENGINEERING FIRM F-9756
2500 Tanglewilde, Suite 120
Houston, Texas 77063
713.789.1900
4526 Research Forest, Suite 360
The Woodlands, Texas 77381
713.789.1900

SCALE	DESIGN	DRAWN
N/A	AH	CT

GENERAL NOTES

VOLUME 01

Job No.	Sheet No.
00788-002	C1.2
Drawn By: CT	
Date: 07.13.26	

S&S

11/18/2025 8:39:39 AM
Autodesk Docs://TOMBALL ISD - IS REPLACEMENT/00802-04-01, Tomball ISD IS Replacement, ARCH.rvt

Copyright © 2026, Huckabee & Associates, Inc.

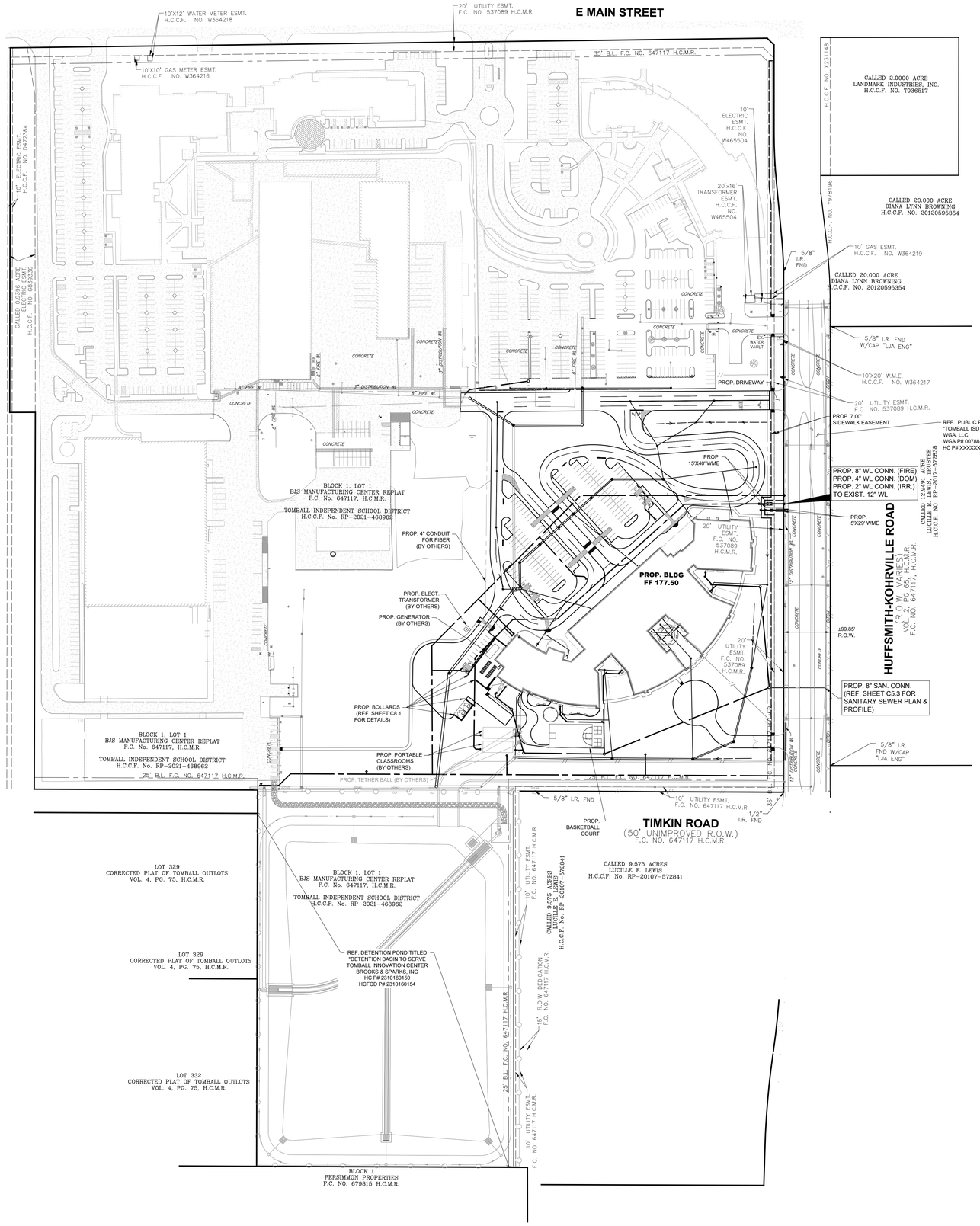

0 100 200

SCALE: 1" = 100'

OVERALL LAYOUT LEGEND:

	EXISTING STORM SEWER/MANHOLE
	EXISTING LARGE DIAMETER STORM SEWER/MANHOLE
	EXISTING STORM SEWER/CURB INLET/ GRATE INLET
	EXISTING SANITARY SEWER/MANHOLE/ STACK/CLEANOUT
	EXISTING WATER LINE/REDUCER/ GATE VALVE/FIRE HYDRANT
	PROPOSED STORM SEWER/MANHOLE
	PROPOSED LARGE DIAMETER STORM SEWER/MANHOLE
	PROPOSED STORM SEWER/CURB INLET/ GRATE INLET
	PROPOSED SANITARY SEWER/MANHOLE/ STACK/CLEANOUT
	PROPOSED WATER LINE/REDUCER/ GATE VALVE/FIRE HYDRANT
	PROPOSED WATER METER
	PROPOSED WATER BACKFLOW PREVENTER
	PROPOSED CURB

KEY MAP (N.T.S.):



BENCHMARKS:

REFERENCE BENCHMARK PUBLISHED ELEVATION - 140.69'

RM120165 - ALUMINUM ROD WITH LOGO CAP STAMPED "120165" LOCATED ON THE WEST SIDE OF TUWA ROAD ±120' NORTH OF THE CENTERLINE OF THE DRIVEWAY FOR 22803 TUWA ROAD IN KEY MAP 289H IN THE WILLOW CREEK WATERSHED. (NAVD 88, 2001 ADJ.)

TEMPORARY BENCHMARK 'B' ELEVATION - 174.74'

BOX CUT ON "C1" INLET LOCATED ON THE EAST SIDE OF HUFSMITH-KOHRVILLE RAD ±1,175' SOUTH OF F.M. 2920 AND ±450' NORTH OF THE MOST EASTERLY SOUTHEAST CORNER OF THE SUBJECT TRACT.
TEMPORARY BENCHMARK 'C' ELEVATION - 176.71'

BOX XUT ON CONCRETE BASE OF LIGHT STANDARD LOCATED ±40' SOUTHWEST OF THE SOUTHWEST CORNER OF THE SOUTHEAST PARKING LOT.
TEMPORARY BENCHMARK 'D' ELEVATION - 177.49'

BOX CUT ON CONCRETE BASE OF LIGHT STANDARD LOCATED ON THE NORTH SIDE OF THE DIESEL FUELING STATION.

FLOODPLAIN NOTE:

THIS SUBJECT TRACT LIES WITHIN UNSHADED ZONE "X" AREAS DETERMINED TO BE OUTSIDE THE 100-YEAR FLOODPLAIN (1% ANNUAL FLOODPLAIN CHANCE) AS DELINEATED ON THE FLOOD INSURANCE MAP FOR HARRIS COUNTY, TEXAS AND INCORPORATED AREAS, MAP NO. 48201C0230L MAP REVISED JUNE 18TH, 2007.

WGA
TEXAS REGISTERED ENGINEERING FIRM F-9756
2500 Tanglewilde, Suite 120 Houston, Texas 77063 713.789.1900
4526 Research Forest, Suite 360 The Woodlands, Texas 77381 713.789.1900

SCALE	DESIGN	DRAWN
1"=100'	AH	CT

Date 07/13/2026
Revision / S&S

Project:
TOMBALL ISD INTERMEDIATE SCHOOL REPLACEMENT
FOR
TOMBALL INDEPENDENT SCHOOL DISTRICT
TOMBALL, TEXAS

STATE OF TEXAS
SARA KAROUNI
145244
LICENSED
PROFESSIONAL ENGINEER
07/13/26

Huckabee
www.huckabee-inc.com
800.687.1229

OVERALL LAYOUT
VOLUME 01

Job No.	Sheet No.
00788-002	C1.3
Drawn By: CT	
Date: 07.13.26	

S&S

11/18/2025 5:39:39 AM
Autodesk Docs://TOMBALL ISD - IS REPLACEMENT/00802-04-01 | Tomball ISD IS Replacement_ARCH.rvt

Copyright © 2026, Huckabee & Associates, Inc.

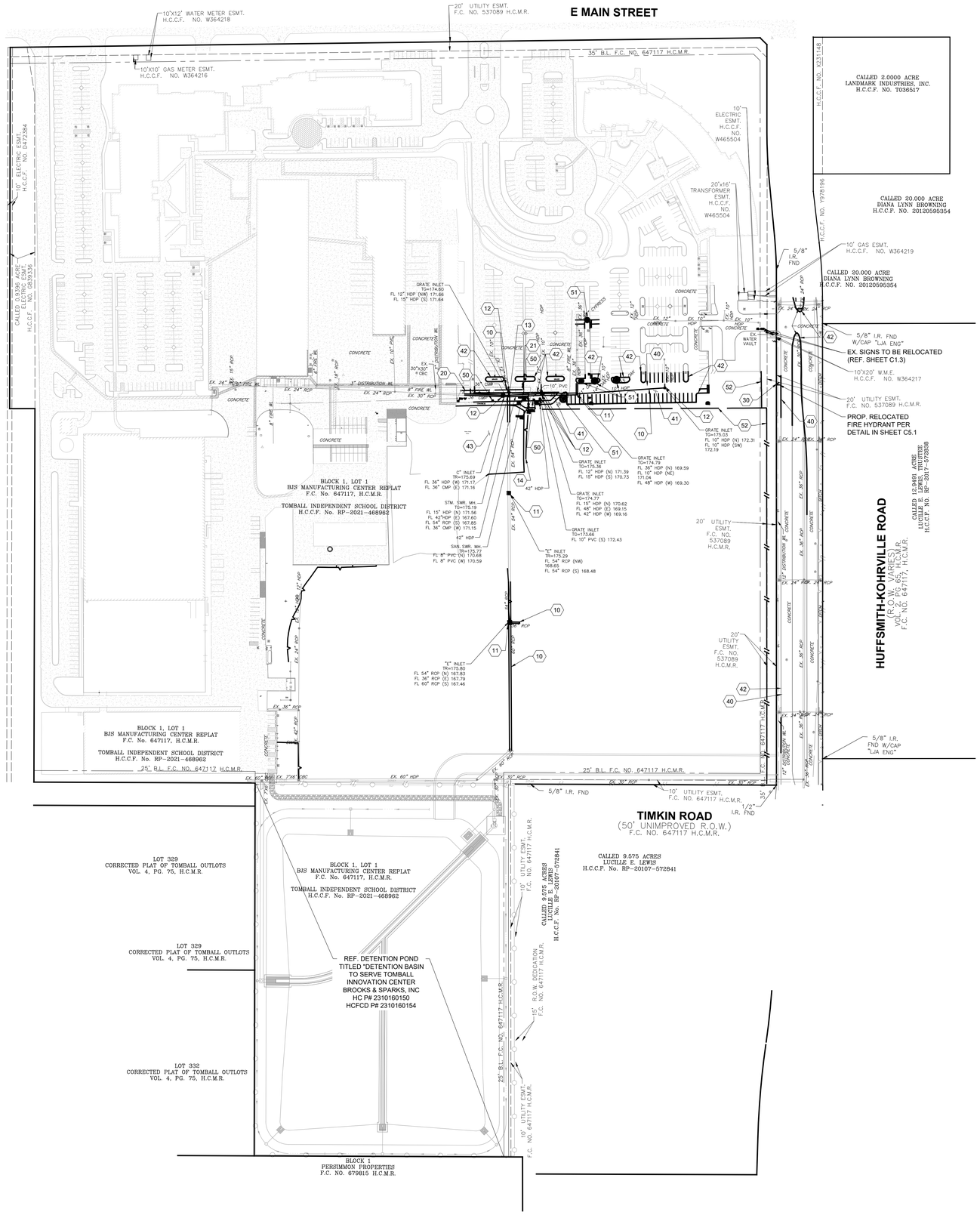

SITE DEMOLITION NOTES:

ALL EXISTING FACILITIES, AS DEPICTED ON THE TOPOGRAPHIC SURVEY, BOTH ABOVE GROUND AND UNDERGROUND, TO BE REMOVED BY CONTRACTOR UNLESS OTHERWISE NOTED. CONTRACTOR TO CONTACT 811 (CITY OF HOUSTON) OR LOCAL EQUIVALENT PRIOR TO DIGGING OR REMOVAL OF ANY WET OR DRY UTILITIES.

CONTRACTOR TO COORDINATE GAS, ELECTRIC, AND COMMUNICATION REMOVAL/RELOCATION WITH THE PROPER PUBLIC & PRIVATE JURISDICTIONAL AGENCIES. WGA DOES NOT GUARANTEE THE LOCATION OR STATUS OF ANY EXISTING UTILITIES SHOWN.

OVERALL LAYOUT LEGEND:

	PROPERTY LINE
	RIGHT OF WAY LINE

DEMOLITION KEYNOTES

STORM SEWER DEMOLITION:

10	STORM SEWER TO BE REMOVED
11	INLET TO BE REMOVED
12	INLET TO BE CAPPED
13	STORM SEWER MANHOLE TO BE CAPPED
14	SWALE TO BE REMOVED

SANITARY SEWER DEMOLITION:

20	SANITARY SEWER LINE TO BE REMOVED
21	SANITARY MANHOLE TO BE REMOVED

PAVEMENT DEMOLITION:

30	FIRE HYDRANT TO BE REMOVED

PAVEMENT DEMOLITION:

40	PROPOSED SAWCUT
41	CONCRETE PAVING TO BE REMOVED
42	CURB TO BE REMOVED
43	ASPHALT TO BE REMOVED

MISCELLANEOUS DEMOLITION:

50	LIGHT POLE TO BE REMOVED
51	TREE TO BE REMOVED
52	FENCE TO BE REMOVED

Revision / S&S — Date 07/13/2026

Project: TOMBALL ISD INTERMEDIATE SCHOOL REPLACEMENT FOR TOMBALL INDEPENDENT SCHOOL DISTRICT TOMBALL, TEXAS

KEY MAP (N.T.S.):

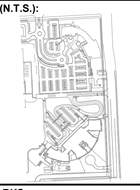

BENCHMARKS:

REFERENCE BENCHMARK PUBLISHED ELEVATION - 140.69'

RM120165 - ALUMINUM ROD WITH LOGO CAP STAMPED "120165" LOCATED ON THE WEST SIDE OF TUWA ROAD ±120' NORTH OF THE CENTERLINE OF THE DRIVEWAY FOR 22803 TUWA ROAD IN KEY MAP 289H IN THE WILLOW CREEK WATERSHED. (NAVD 88, 2001 ADJ.)

TEMPORARY BENCHMARK 'B' ELEVATION - 174.74'

BOX CUT ON "C1" INLET LOCATED ON THE EAST SIDE OF HUFSMITH-KOHRVILLE RAD ±1,175' SOUTH OF F.M. 2920 AND ±450' NORTH OF THE MOST EASTERLY SOUTHEAST CORNER OF THE SUBJECT TRACT.
TEMPORARY BENCHMARK 'C' ELEVATION - 176.71'

BOX XUT ON CONCRETE BASE OF LIGHT STANDARD LOCATED ±40' SOUTHWEST OF THE SOUTHWEST CORNER OF THE SOUTHEAST PARKING LOT.
TEMPORARY BENCHMARK 'D' ELEVATION - 177.49'

BOX CUT ON CONCRETE BASE OF LIGHT STANDARD LOCATED ON THE NORTH SIDE OF THE DIESEL FUELING STATION.

FLOODPLAIN NOTE:

THIS SUBJECT TRACT LIES WITHIN UNSHADED ZONE "X" AREAS DETERMINED TO BE OUTSIDE THE 100-YEAR FLOODPLAIN (1% ANNUAL FLOODPLAIN CHANCE) AS DELINEATED ON THE FLOOD INSURANCE MAP FOR HARRIS COUNTY, TEXAS AND INCORPORATED AREAS, MAP NO. 48201C0220L MAP REVISED JUNE 18TH, 2007.

STATE OF TEXAS
SARA KAROUNI
145244
LICENSED
PROFESSIONAL ENGINEER
07/13/26

WGA
TEXAS REGISTERED ENGINEERING FIRM F-9756
2500 Tanglewilde, Suite 120
Houston, Texas 77063
713.789.1900
4526 Research Forest, Suite 360
The Woodlands, Texas 77381
713.789.1900

SCALE	DESIGN	DRAWN
1"=100'	AH	CT

Huckabee
www.huckabee-inc.com
800.687.1229

DEMOLITION PLAN
VOLUME 01

Job No. 00788-002	Sheet No. C1.4
Drawn By: CT	
Date: 07.13.26	

S&S

11/18/2025 5:39:39 AM
Autodesk Docs://TOMBALL ISD - IS REPLACEMENT/00802-04-01 | Tomball ISD IS Replacement_ARCH.rvt

Drawing: J:\00788 (Huckabee)\002 Tomball Intermediate School Replacement\500 CAD\530 Sheets\C1.3 Demolition Plan.dwg Last Plotted: Mon Jul 13, 2026 - 6:51pm By: ctesque

Copyright © 2026, Huckabee & Associates, Inc.

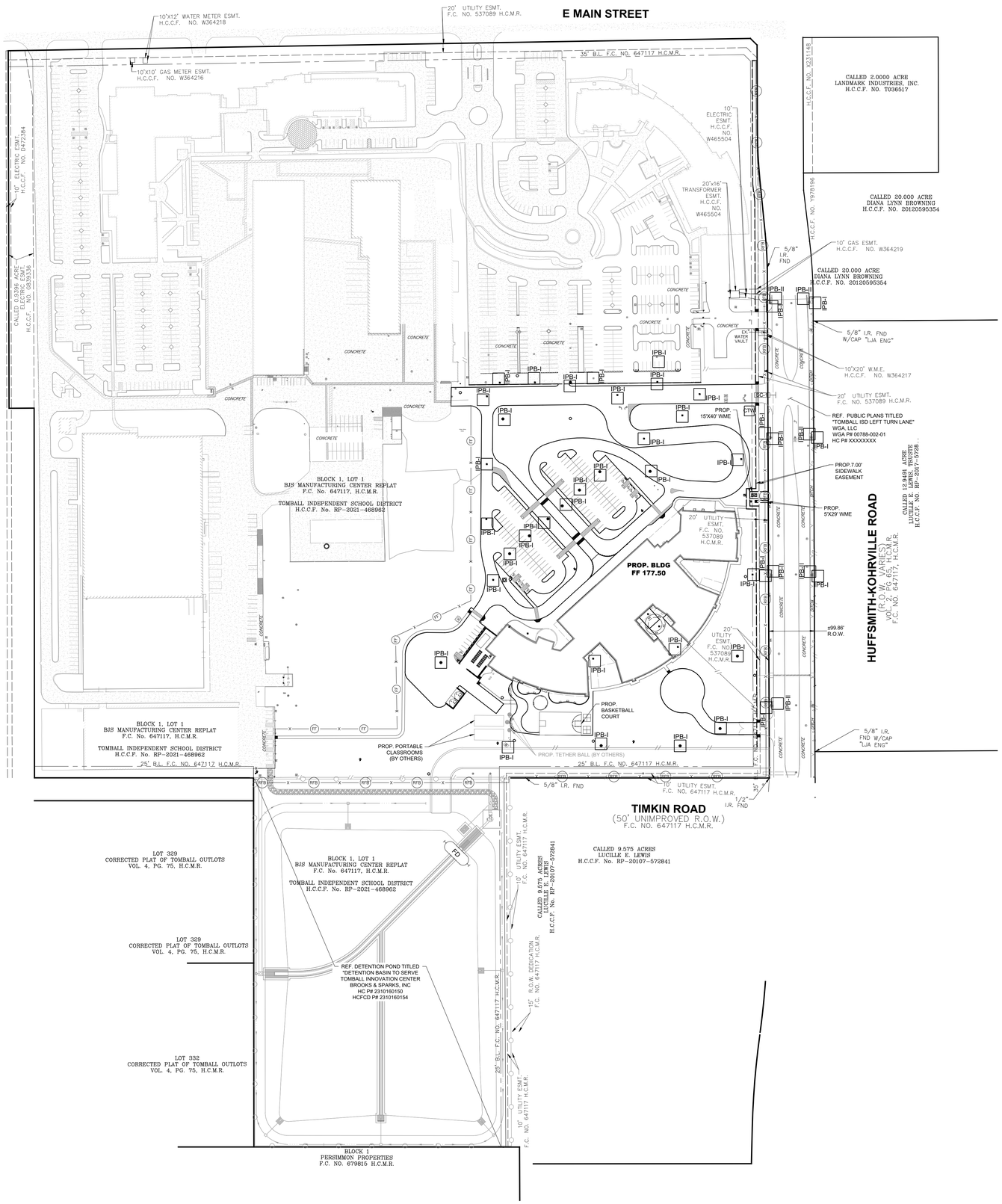

0 100 200

SCALE: 1" = 100'

EROSION CONTROL SCHEDULE AND SEQUENCING

I. ROUGH GRADING
GRADING CONSTRUCTION ENTRANCE/EXIT, SILT FENCE PROTECTION, AND STONE OVERFLOW STRUCTURES SHALL BE INSTALLED PRIOR TO THE INITIATION OF ROUGH GRADING, AS NEEDED.

I. UTILITY INSTALLATION
ALL PRIOR EROSION CONTROL MEASURES INSTALLED ABOVE TO BE MAINTAINED AS NECESSARY DURING UTILITY INSTALLATION. INLET PROTECTION SHALL BE INSTALLED AS STORM DRAINAGE SYSTEM IS CONSTRUCTED.

III. PAVING
ALL PRIOR EROSION CONTROL MEASURES INSTALLED ABOVE TO BE MAINTAINED AS NECESSARY DURING PAVING AND THROUGHOUT THE REMAINDER OF THE PROJECT.

IV. FINAL GRADING/SOIL
STABILIZATION: ALL TEMPORARY EROSION CONTROL MEASURES TO BE REMOVED AT THE CONCLUSION OF THE PROJECT ONCE FINAL STABILIZATION HAS BEEN ACHIEVED.

SWPPP NOTE:

ANY OFF-SITE STAGING AREA UTILIZED BY THE OPERATOR OF THIS SITE MUST BE INCLUDED IN THE SWPPP NARRATIVE PLAN AND TO SWPPP SITE PLAN AS REQUIRED BY THE TPDES TEXAS GENERAL PERMIT TXR150000 (SECTION F). ANY SUCH AREA INCLUDED IN THE SWPPP WILL BE TREATED BY THE OPERATOR AS ANY OTHER PART OF THE CONSTRUCTION ACTIVITY FOR THE PURPOSES OF STORM WATER POLLUTION PREVENTION.

SWPPP LEGEND:

SC-1	STABILIZED CONSTRUCTION EXIT
x RFB x	REINFORCED FILTER FABRIC FENCE
x FF x	FILTER FABRIC FENCE
IPB-I	INLET PROTECTION BARRIER TYPE I
IPB-II	INLET PROTECTION BARRIER TYPE II
CTW	CONCRETE TRUCK WASHOUT AREA
FD	FILTER DAM

KEY MAP (N.T.S.):



BENCHMARKS:

REFERENCE BENCHMARK PUBLISHED ELEVATION - 140.69'

RM120165 - ALUMINUM ROD WITH LOGO CAP STAMPED "120165" LOCATED ON THE WEST SIDE OF TUWA ROAD ±120' NORTH OF THE CENTERLINE OF THE DRIVEWAY FOR 22803 TUWA ROAD IN KEY MAP 289H IN THE WILLOW CREEK WATERSHED. (NAVD 88, 2001 ADJ.)

TEMPORARY BENCHMARK 'B' ELEVATION - 174.74'

BOX CUT ON "C1" INLET LOCATED ON THE EAST SIDE OF HUFSMITH-KOHRVILLE RAD ±1,175' SOUTH OF F.M. 2920 AND ±450' NORTH OF THE MOST EASTERLY SOUTHEAST CORNER OF THE SUBJECT TRACT.
TEMPORARY BENCHMARK 'C' ELEVATION - 176.71'

BOX XUT ON CONCRETE BASE OF LIGHT STANDARD LOCATED ±40' SOUTHWEST OF THE SOUTHWEST CORNER OF THE SOUTHEAST PARKING LOT.
TEMPORARY BENCHMARK 'D' ELEVATION - 177.49'

BOX CUT ON CONCRETE BASE OF LIGHT STANDARD LOCATED ON THE NORTH SIDE OF THE DIESEL FUELING STATION.

FLOODPLAIN NOTE:

THIS SUBJECT TRACT LIES WITHIN UNSHADED ZONE "X" AREAS DETERMINED TO BE OUTSIDE THE 100-YEAR FLOODPLAIN (1% ANNUAL FLOODPLAIN CHANCE) AS DELINEATED ON THE FLOOD INSURANCE MAP FOR HARRIS COUNTY, TEXAS AND INCORPORATED AREAS, MAP NO. 48201C0230L MAP REVISED JUNE 18TH, 2007.

WGA
TEXAS REGISTERED ENGINEERING FIRM F-9756
2500 Tanglewilde, Suite 120 Houston, Texas 77063 713.789.1900
4526 Research Forest, Suite 360 The Woodlands, Texas 77381 713.789.1900

SCALE	DESIGN	DRAWN
1"=100'	AH	CT

Date 07/13/2026
Revision / S&S

Project:
TOMBALL ISD INTERMEDIATE SCHOOL REPLACEMENT
FOR
TOMBALL INDEPENDENT SCHOOL DISTRICT
TOMBALL, TEXAS

STATE OF TEXAS
SARA KAROUNI
145244
LICENSED
PROFESSIONAL ENGINEER
07/13/26

Huckabee
www.huckabee-inc.com
800.687.1229

STORM WATER POLLUTION PREVENTION PLAN
VOLUME 01

Job No.	Sheet No.
00788-002	C2.1
Drawn By: CT	
Date: 07.13.26	

S&S

11/18/2025 8:39:39 AM
Autodesk Docs://TOMBALL ISD - IS REPLACEMENT/00802-04-01 Tomball ISD IS Replacement_ARCH.rvt
Drawing: Z:\00788 (Huckabee)\002 Tomball Intermediate School Replacement\500 CAD\530 Sheets\C2.1 SWPPP.dwg Last Plotted: Mon Jul 13, 2026 - 6:53pm By: ctaogue

Copyright © 2026, Huckabee & Associates, Inc.

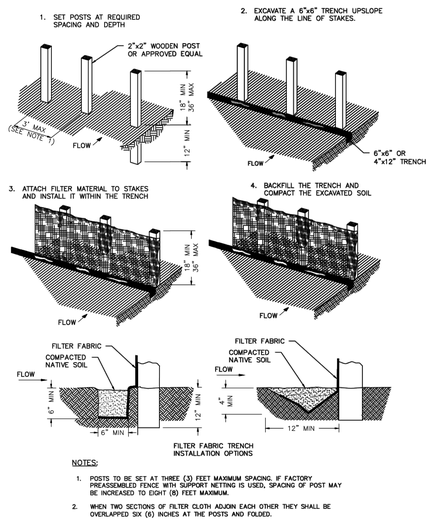

NOTES:

1. POSTS TO BE SET AT THREE (3) FEET MAXIMUM SPACING. IF FACTORY PREASSEMBLED FENCE WITH SUPPORT NETTING IS USED, SPACING OF POST MAY BE INCREASED TO EIGHT (8) FEET MAXIMUM.
2. WHEN TWO SECTIONS OF FILTER CLOTH ADJOIN EACH OTHER THEY SHALL BE OVERLAPPED SIX (6) INCHES AT THE POSTS AND FOLDED.

1 FILTER FABRIC FENCE DETAIL
NOT TO SCALE

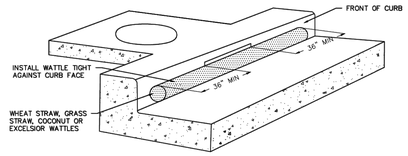

NOTES:

1. ONLY ALLOWED USE OF APPLICATION IS ON CURB AND GUTTER INLETS.
2. INSTALL WATTLE ALONG INLET WITH WATTLE EXTENDING A MIN OF 36" BEYOND INLET OPENINGS IN EACH DIRECTION.
3. WATTLE MUST BE INSTALLED TIGHTLY AGAINST CURB. MAY REQUIRE ADDITIONAL MEASURES TO ENSURE WATTLE REMAINS TIGHT AGAINST CURB, SUCH AS USING ZIP TIES TO SECURE WATTLE TO INLET'S TRASH BARS OR USING SANDBAGS TO WEIGHT DOWN WATTLE.
4. REPLACE WATTLE AS NECESSARY TO PREVENT SEDIMENT FROM ENTERING THE STORM SYSTEM.

2 WATTLE INLET PROTECTION BARRIER DETAIL
NOT TO SCALE

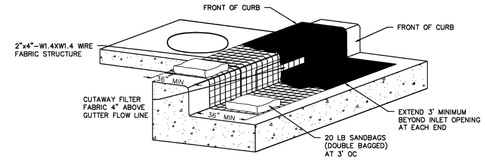

NOTES:

1. TO HOLD THE FILTER DIKE IN PLACE, 20 LB SANDBAGS SHALL BE USED AT 3' O.C.
2. MINIMUM 3" OVERLAP OF FILTER FABRIC WHERE SPLICE IS NECESSARY.
3. A SECTION OF FILTER FABRIC SHALL BE REMOVED AS SHOWN ON THIS DETAIL OR AS DIRECTED BY THE ENGINEER OR DESIGNATED REPRESENTATIVE. FABRIC MUST BE SECURED TO WIRE BACKING WITH CLIPS OR HOG RINGS AT THIS LOCATION.
4. DAILY INSPECTION SHALL BE MADE BY THE CONTRACTOR AND SILT ACCUMULATION MUST BE REMOVED WHEN DEPTH REACHES 2". INLET PROTECTION SHALL BE REPLACED AS NECESSARY DURING CONSTRUCTION DUE TO DAMAGE OR DETERIORATION (SUBSIDIARY TO INLET PROTECTION).
5. CONTRACTOR SHALL MONITOR THE PERFORMANCE OF INLET PROTECTION DURING EACH RAINFALL EVENT AND ONLY REMOVE INLET PROTECTION IF DIRECTED BY THE CITY OR IF CONTRACTOR OBSERVES AN IMMINENT THREAT OF FLOODING OF SURROUNDING PROPERTY.
6. INLET PROTECTIONS SHALL BE REMOVED AS SOON AS THE SOURCE OF SEDIMENT IS STABILIZED.

3 FILTER FABRIC INLET PROTECTION BARRIER DETAIL
NOT TO SCALE

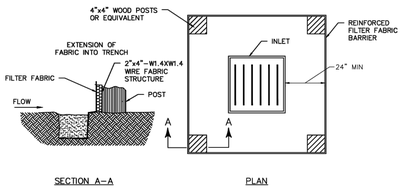

4 STAGE I INLET PROTECTION BARRIER DETAIL
NOT TO SCALE

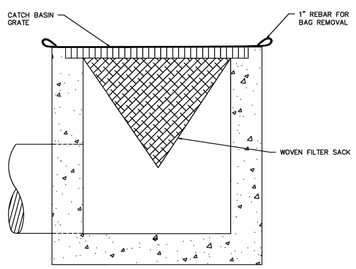

NOTES:

1. REPLACE SACK AS NECESSARY TO PREVENT SEDIMENT FROM ENTERING THE STORM SYSTEM.

5 CATCH BASIN INSERT DETAIL
NOT TO SCALE

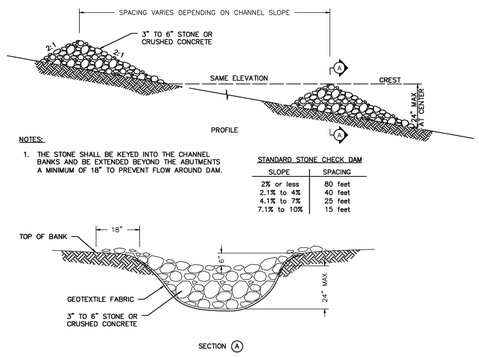

NOTES:

1. THE STONE SHALL BE KEYED INTO THE CHANNEL BANKS AND BE EXTENDED BEYOND THE ABUTMENTS A MINIMUM OF 18" TO PREVENT FLOW AROUND DAM.

STANDARD STONE CHECK DAM

SLOPE	SPACING
2% or less	80 feet
2.1% to 4%	40 feet
4.1% to 7%	25 feet
7.1% to 10%	15 feet

6 ROCK CHECK DAM DETAIL
NOT TO SCALE

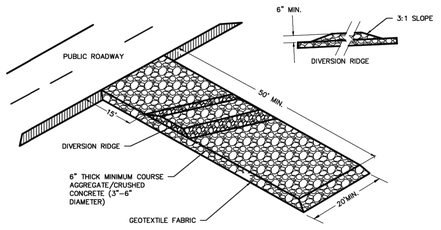

NOTES:

1. A STONE STABILIZED PAD SHALL BE LOCATED AT ANY POINT WHERE TRAFFIC WILL BE LEAVING A CONSTRUCTION SITE TO A PUBLIC RIGHT-OF-WAY, STREET, ALLEY, SIDEWALK, PARKING AREA, OR ANY OTHER AREA WHERE THERE IS A TRANSITION FROM BARE SOIL TO A PAVED AREA.
2. THE EXIT SHALL BE MAINTAINED IN A CONDITION WHICH WILL PREVENT TRACKING OR FLOW OF MUD ONTO PUBLIC RIGHTS-OF-WAY. THIS MAY REQUIRE PERIODIC TOP DRESSING WITH 3-6 INCH STONE OR CRUSHED CONCRETE, AS CONDITIONS DEMAND, AND REPAIR AND/OR CLEANOUT OF ANY STRUCTURES TO TRAP SEDIMENT. ALL MATERIALS SPILLED, DROPPED, WASHED, OR TRACKED FROM VEHICLES OR SITE ONTO ROADWAYS OR INTO STORM DRAINS MUST BE REMOVED IMMEDIATELY.

7 CONSTRUCTION EXIT DETAIL
NOT TO SCALE

NO.	DATE	REVISION

CITY OF TOMBALL
STORM WATER POLLUTION PREVENTION DETAILS

APPROVED BY CITY OF TOMBALL ENGINEERING DEPARTMENT
CITY ENGINEER
EFFECTIVE MARCH 17, 2021

SHEET SWP-01
SEQ.

Date 07/13/2026
Revision / S&S

Project:
TOMBALL ISD INTERMEDIATE SCHOOL REPLACEMENT
FOR
TOMBALL INDEPENDENT SCHOOL DISTRICT
TOMBALL, TEXAS

STATE OF TEXAS
SARA KAROUNI
145244
LICENSED PROFESSIONAL ENGINEER
7/13/26

Huckabee
www.huckabee-inc.com
800.687.1229

WGA
TEXAS REGISTERED ENGINEERING FIRM F-9756
2500 Tanglewilde, Suite 120 Houston, Texas 77063 713.789.1900
4526 Research Forest, Suite 360 The Woodlands, Texas 77381 713.789.1900

SCALE	DESIGN	DRAWN
N/A	AH	CT

STORM WATER POLLUTION PREVENTION PLAN DETAILS
VOLUME 01

Job No.	Sheet No.
00788-002	C2.2
Drawn By: CT	
Date: 07.13.26	

S&S

11/18/2025 8:39:30 AM
Autodesk Docs://TOMBALL ISD - IS REPLACEMENT/00892-04-01 Tomball ISD IS Replacement_ARCH.rvt

Drawing: Z:\00788 (Huckabee)\002 Tomball Intermediate School Replacement\500 CAD\530 Sheets\C2.2 SWPPP Details.dwg Last Plotted: Mon Jul 13, 2026 - 6:54pm By: cteague

Copyright © 2026, Huckabee & Associates, Inc.

20' UTILITY ESMT.
F.C. NO. 537089 H.C.M.R.

35' B.L. F.C. NO. 647117 H.C.M.R.

20069
Δ 177.89
Chkln TP-508

20252
Δ 177.88
TP Chkln TP-504

HUFFSMITH-KOHRVILLE ROAD
(R.O.W. VARIES)

PROP. 7.00' SIDEWALK ESMT.
PROP. 6.00' SIDEWALK

35' B.L. F.C. NO. 647117 H.C.M.R.

10' GAS ESMT. H.C.C.F. NO. 20120595354

5/8" I.R. FND

CALLED 20.000 ACRE
DIANA LYNN BROWNING
H.C.C.F. NO. 20120595354

10' ELECTRIC ESMT. H.C.C.F. NO. W465504

20'x16' TRANSFORMER ESMT. H.C.C.F. NO. W465504

BRICK WALL

BRICK WALL

5/8" I.R. FND W/CAP "LJA ENG"

PROP. SIGN RELOCATION

EX. WATER VAULT

10'X20' W.M.E. H.C.C.F. NO. W364217

PROP. 7.00' SIDEWALK ESMT.

20' UTILITY ESMT. F.C. NO. 537089 H.C.M.R.

PROP. 6.00' SIDEWALK

24.16' (25.16' B-B)

23.99' (24.99' B-B)

R25.00'

89.96'

±99.79' R.O.W.

REF. PUBLIC PLANS TITLED "TOMBALL ISD LEFT TURN LANE"
WGA, LLC
WGA P# 00788-002-01
HC P# XXXXXXXX
FOR PROPOSED LEFT TURN LANE & DRIVEWAY

CALLED 12.9491 ACRE
LUCILLE R. LEWIS, TRUSTEE
H.C.C.F. NO. RP-2017-472583

CALLED 2.000(
LANDMARK INDUST
H.C.C.F. NO. T

H.C.C.F. NO. X231148

H.C.C.F. NO. Y978196

CONCRETE
GRASS
8" OAK
10" OAK
12" OAK
15" OAK
8" CYPRESS
10" CYPRESS
UGV
TE

STOP
R1-1
40.00' (41.00' B-B)
R25.00'
R15.00'
40.00' THREE LANE

MATCHLINE
(SEE SHEET C3.2)

0 30 60
SCALE: 1" = 30'

LEGEND:

	EXISTING PAVEMENT (CONCRETE/ASPHALT AS NOTED)
	PROPOSED 4 ½" CONCRETE PAVEMENT (SIDEWALK)
	PROPOSED 5" CONCRETE PAVEMENT
	PROPOSED 6" CONCRETE PAVEMENT
	PROPOSED 7" CONCRETE PAVEMENT
	PROPOSED SALTED CONCRETE (REF. ARCH. FOR DETAILS)
	PROPOSED BUILDING

FIRE LANE LEGEND:

	PROPOSED FIRE LANE

SHEET NOTES:

1. ALL DIMENSIONS ARE TO FACE OF CURB UNLESS OTHERWISE NOTED.
2. REFERENCE ARCHITECTURAL PLANS FOR EXACT BUILDING DIMENSIONS.
3. ALL CURB RADII TO BE 3' (FEET) UNLESS OTHERWISE SHOWN ON PLAN.
4. PROPOSED HANDICAP SIGN SEE PAVEMENT DETAILS.
5. PROPOSED SIGN. REFERENCE LANDSCAPE ARCHITECT PLANS FOR DETAILS.
6. CONTRACTOR SHALL REFERENCE THE LANDSCAPE ARCHITECTURAL PLANS FOR ALL COURTYARD DETAILS.
7. EXISTING SURVEY WAS DONE BY WEST BELT SURVEYING, INC. WITH THEIR CONTACT INFORMATION AS FOLLOWS:

WEST BELT SURVEYING, INC.
21020 PARK ROW KATY, TX 77449
Phone (281) 599-8288 Fax (281) 492-6026

KEY MAP (N.T.S.):

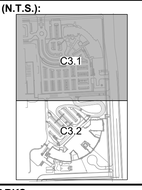

BENCHMARKS:

REFERENCE BENCHMARK PUBLISHED ELEVATION - 140.69'

RM120165 - ALUMINUM ROD WITH LOGO CAP STAMPED "120165" LOCATED ON THE WEST SIDE OF TUWA ROAD ±120' NORTH OF THE CENTERLINE OF THE DRIVEWAY FOR 22803 TUWA ROAD IN KEY MAP 289H IN THE WILLOW CREEK WATERSHED. (NAVD 88, 2001 ADJ.)

TEMPORARY BENCHMARK 'B' ELEVATION - 174.74'

BOX CUT ON "C1" INLET LOCATED ON THE EAST SIDE OF HUFSMITH-KOHRVILLE RAD ±1,175' SOUTH OF F.M. 2920 AND ±450' NORTH OF THE MOST EASTERLY SOUTHEAST CORNER OF THE SUBJECT TRACT.
TEMPORARY BENCHMARK 'C' ELEVATION - 176.71'

BOX XUT ON CONCRETE BASE OF LIGHT STANDARD LOCATED ±40' SOUTHWEST OF THE SOUTHWEST CORNER OF THE SOUTHEAST PARKING LOT.
TEMPORARY BENCHMARK 'D' ELEVATION - 177.49'

BOX CUT ON CONCRETE BASE OF LIGHT STANDARD LOCATED ON THE NORTH SIDE OF THE DIESEL FUELING STATION.

FLOODPLAIN NOTE:

THIS SUBJECT TRACT LIES WITHIN UNSHADED ZONE "X" AREAS DETERMINED TO BE OUTSIDE THE 100-YEAR FLOODPLAIN (1% ANNUAL FLOODPLAIN CHANCE) AS DELINEATED ON THE FLOOD INSURANCE MAP FOR HARRIS COUNTY, TEXAS AND INCORPORATED AREAS, MAP NO. 48201C0220G, MAP REVISED JUNE 18TH, 2007.

WGA
TEXAS REGISTERED ENGINEERING FIRM F-9756
2500 Tanglewilde, Suite 120
Houston, Texas 77063
713.789.1900
4526 Research Forest, Suite 360
The Woodlands, Texas 77381
713.789.1900

SCALE	DESIGN	DRAWN
1"=30'	AH	CT

Revision / S&S	Date
	07/13/2026

Project:
TOMBALL ISD INTERMEDIATE SCHOOL REPLACEMENT
FOR
TOMBALL INDEPENDENT SCHOOL DISTRICT
TOMBALL, TEXAS

STATE OF TEXAS
SARA KAROUNI
145244
LICENSED
PROFESSIONAL ENGINEER
07/13/26
Sara Karouni

Huckabee
www.huckabee-inc.com
800.687.1229

DIMENSION CONTROL & SIGNAGE PLAN (1 OF 2)
VOLUME 01

Job No.	Sheet No.
00788-002	C3.1
Drawn By: CT	
Date: 07.13.26	

S&S

11/18/2025 8:39:39 AM
Autodesk Docs://TOMBALL ISD - IS REPLACEMENT/00802-04-01 Tomball ISD IS Replacement_ARCH.rvt
Drawing: Z:\00788 (Huckabee)\002 Tomball Intermediate School Replacement\500 CAD\530 Sheets\C3.1-3.2 Dimension Control Plan.dwg Last Plotted: Mon Jul 13, 2026 - 6:51pm By: ctaegue

Copyright © 2026, Huckabee & Associates, Inc.

MATCHLINE
(SEE SHEET C3.1)

REF. PUBLIC PLANS TITLED "TOMBALL ISD LEFT TURN LANE" WGA, LLC WGA P# 00788-002-01 HC P#:XXXXXXXX

N
0 30 60
SCALE: 1" = 30'

BLOCK 1, LOT 1
BJS MANUFACTURING CENTER REPLAT
F.C. No. 647117, H.C.M.R.

TOMBALL INDEPENDENT SCHOOL DISTRICT
H.C.C.F. No. RP-2021-468962

HUFFSMITH-KOHRVILLE ROAD
(VARIES)
VOL. 0, PG. 0, H.C.M.R.
F.C. NO. 647117, H.C.M.R.

CALLED 12.9491 ACRE
LAND TITLE INSTRUMENT
H.C.C.F. NO. RP-2021-475858

TIMKIN ROAD
(50' UNIMPROVED, R.O.W.)
F.C. NO. 647117 H.C.M.R

PROP. BLDG FF 177.50

PROP. FLAGPOLE (BY OTHERS)

PROP. FENCE (BY OTHERS)
PROP. GATE W/ 911 KNOX BOX
PROP. ELECT. TRANSFORMER (BY OTHERS)
PROP. GENERATOR (BY OTHERS)
PROP. BOLLARDS (REF. SHEET C8.1 FOR DETAIL)
PROP. PORTABLE CLASSROOMS (BY OTHERS)
PROP. TETHER BALL (BY OTHERS)
PROP. BASKETBALL COURT
PROP. FLEXIBLE DELINEATOR POSTS (BY OTHERS)
PROP. 46.23' OF 4"X12" CURB
PROP. 46.83' OF 4"X12" CURB
PROP. 15'X40' WME
PROP. 8.00' SIDEWALK ESMT.
PROP. 5'X29' WME
PROP. GATE W/ 911 KNOX BOX
PROP. ADA RAMP
PROP. 7.00' SIDEWALK ESMT.
PROP. 6.00' SIDEWALK
PROP. 5.00' SIDEWALK
PROP. 1.00' MOW STRIP
PROP. GATE W/ 911 KNOX BOX

REF. PUBLIC PLANS TITLED "TOMBALL ISD LEFT TURN LANE" WGA, LLC WGA P# 00788-002-01 HC P# XXXXXXXX FOR PROPOSED DRIVEWAY

LEGEND:

	EXISTING PAVEMENT (CONCRETE/ASPHALT AS NOTED)
	PROPOSED 4 ½" CONCRETE PAVEMENT (SIDEWALK)
	PROPOSED 5" CONCRETE PAVEMENT
	PROPOSED 6" CONCRETE PAVEMENT
	PROPOSED 7" CONCRETE PAVEMENT
	PROPOSED SALTED CONCRETE (REF. ARCH. FOR DETAILS)
	PROPOSED BUILDING

FIRE LANE LEGEND:

	PROPOSED FIRE LANE

SHEET NOTES:

1. ALL DIMENSIONS ARE TO FACE OF CURB UNLESS OTHERWISE NOTED.
2. REFERENCE ARCHITECTURAL PLANS FOR EXACT BUILDING DIMENSIONS.
3. ALL CURB RADII TO BE 3' (FEET) UNLESS OTHERWISE SHOWN ON PLAN.
4. PROPOSED HANDICAP SIGN SEE PAVEMENT DETAILS.
5. PROPOSED SIGN. REFERENCE LANDSCAPE ARCHITECT PLANS FOR DETAILS.
6. CONTRACTOR SHALL REFERENCE THE LANDSCAPE ARCHITECTURAL PLANS FOR ALL COURTYARD DETAILS.
7. EXISTING SURVEY WAS DONE BY WEST BELT SURVEYING, INC. WITH THEIR CONTACT INFORMATION AS FOLLOWS:

WEST BELT SURVEYING, INC.
21020 PARK ROW KATY, TX 77449
Phone (281) 599-8288 Fax (281) 492-6026

Date 07/13/2026
Revision / S&S

Project:
TOMBALL ISD INTERMEDIATE SCHOOL REPLACEMENT
FOR
TOMBALL INDEPENDENT SCHOOL DISTRICT
TOMBALL, TEXAS

KEY MAP (N.T.S.):

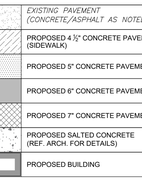

BENCHMARKS:

REFERENCE BENCHMARK PUBLISHED ELEVATION - 140.69'

RM120165 - ALUMINUM ROD WITH LOGO CAP STAMPED "120165" LOCATED ON THE WEST SIDE OF TUWA ROAD ±120' NORTH OF THE CENTERLINE OF THE DRIVEWAY FOR 22803 TUWA ROAD IN KEY MAP 289H IN THE WILLOW CREEK WATERSHED. (NAVD 88, 2001 ADJ.)

TEMPORARY BENCHMARK 'B' ELEVATION - 174.74'

BOX CUT ON "C1" INLET LOCATED ON THE EAST SIDE OF HUFSMITH-KOHRVILLE RAD ±1,175' SOUTH OF F.M. 2920 AND ±450' NORTH OF THE MOST EASTERLY SOUTHEAST CORNER OF THE SUBJECT TRACT.
TEMPORARY BENCHMARK 'C' ELEVATION - 176.71'

BOX XUT ON CONCRETE BASE OF LIGHT STANDARD LOCATED ±40' SOUTHWEST OF THE SOUTHWEST CORNER OF THE SOUTHEAST PARKING LOT.
TEMPORARY BENCHMARK 'D' ELEVATION - 177.49'

BOX CUT ON CONCRETE BASE OF LIGHT STANDARD LOCATED ON THE NORTH SIDE OF THE DIESEL FUELING STATION.

FLOODPLAIN NOTE:

THIS SUBJECT TRACT LIES WITHIN UNSHADED ZONE "X" AREAS DETERMINED TO BE OUTSIDE THE 100-YEAR FLOODPLAIN (1% ANNUAL FLOODPLAIN CHANCE) AS DELINEATED ON THE FLOOD INSURANCE MAP FOR HARRIS COUNTY, TEXAS AND INCORPORATED AREAS, MAP NO. 48201C0230L MAP REVISED JUNE 18TH, 2007.

STATE OF TEXAS
SARA KAROUNI
145244
LICENSED
PROFESSIONAL ENGINEER
7/13/26

Huckabee
www.huckabee-inc.com
800.687.1229

WGA
TEXAS REGISTERED ENGINEERING FIRM F-9756
2500 Tanglewilde, Suite 120 Houston, Texas 77063 713.789.1900
4526 Research Forest, Suite 360 The Woodlands, Texas 77381 713.789.1900

SCALE	DESIGN	DRAWN
1"=30'	AH	CT

DIMENSION CONTROL & SIGNAGE PLAN (2 OF 2)
VOLUME 01

Job No.	Sheet No.
00788-002	C3.2
Drawn By: CT	
Date: 07.13.26	

S&S

11/18/2025 8:39:30 AM
Autodesk Docs://TOMBALL ISD - IS REPLACEMENT/00802-04-01_Tomball ISD IS Replacement_ARCH.rvt

Drawing: Z:\00788 (Huckabee)\002 Tomball Intermediate School Replacement\500 CAD\530 Sheets\C3.1-3.2 Dimension Control Plan.dwg Last Plotted: Mon Jul 13, 2026 - 6:52pm By: ctaegue

Copyright © 2026, Huckabee & Associates, Inc.



MATCHLINE
(SEE SHEET C4.2)

0 30 60
SCALE: 1" = 30'

GRADING NOTES:

1. ALL SPOT ELEVATIONS ARE TO TOP OF PAVEMENT UNLESS OTHERWISE NOTED.
2. ALL SIDEWALKS AND ACCESSIBLE ROUTES, INCLUDING DRIVEWAY CROSSWALKS, SHALL CONFORM TO ALL APPLICABLE AMERICANS WITH DISABILITIES ACT STANDARDS AND THE TEXAS ACCESSIBILITY STANDARDS. IF ANY DISCREPANCY IS DISCOVERED, THE CONTRACTOR SHALL NOTIFY THE ENGINEER PRIOR TO POURING ANY PAVEMENT.
3. ALL SIDEWALKS AND ACCESSIBLE ROUTES, INCLUDING DRIVEWAY CROSSWALKS, SHALL NOT EXCEED A RUNNING SLOPE OF 5% (1:20) WITHOUT A RAMP, AND SHALL NOT EXCEED A 2% CROSS SLOPE (1:50).
4. THE ACCESSIBLE PARKING AND PASSENGER LOADING AREAS SHALL NOT EXCEED A SLOPE OF 2% (1:50) IN ANY DIRECTION.
5. ALL EXISTING APPURTENANCES ON SITE SHALL BE ADJUSTED TO PROPOSED GRADE AS APPLICABLE.
6. CONTRACTOR SHALL REFERENCE GEOTECHNICAL REPORT AND ALL ADDENDA FOR BUILDING PAD LIMITS AND PREPARATION REQUIREMENTS.
7. CONTRACTOR SHALL ENSURE THERE IS POSITIVE DRAINAGE FROM THE PROPOSED BUILDINGS AND NO PONDING IN PAVED AREAS, AND SHALL NOTIFY ENGINEER IF ANY GRADING DISCREPANCIES ARE FOUND IN THE EXISTING AND PROPOSED GRADES PRIOR TO PLACEMENT OF PAVEMENT OR UTILITIES.

GRADING LEGEND:

79.50	*EXISTING GRADE*
TC79.50	TOP OF CURB
G79.50	GUTTER
TP79.50	TOP OF PAVEMENT
TG79.50	TOP OF GRATE
79.50	PROPOSED NATURAL GROUND
79.50±ME	MATCH EXISTING
HP79.50	HIGH POINT
TW79.50	TOP OF WALL
BW79.50	BASE OF WALL
TS79.50	TOP OF STAIR
BS79.50	BOTTOM OF STAIR
(1)	TRANSITION CURB 0" - 6" WITHIN 5 FEET
	SWALE
	HIGH POINT
130	EXISTING CONTOUR
130	PROPOSED CONTOUR

KEY MAP (N.T.S.):

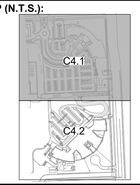

BENCHMARKS:

REFERENCE BENCHMARK PUBLISHED ELEVATION - 140.69'

RM120165 - ALUMINUM ROD WITH LOGO CAP STAMPED "120165" LOCATED ON THE WEST SIDE OF TUWA ROAD ±120' NORTH OF THE CENTERLINE OF THE DRIVEWAY FOR 22303 TUWA ROAD IN KEY MAP 289H IN THE WILLOW CREEK WATERSHED. (NAVD 88, 2001 ADJ.)

TEMPORARY BENCHMARK 'B' ELEVATION - 174.74'

BOX CUT ON "C1" INLET LOCATED ON THE EAST SIDE OF HUFFSMITH-KOHRVILLE RAD ±1,175' SOUTH OF F.M. 2920 AND ±450' NORTH OF THE MOST EASTERLY SOUTHEAST CORNER OF THE SUBJECT TRACT.
TEMPORARY BENCHMARK 'C' ELEVATION - 176.71'

BOX XUT ON CONCRETE BASE OF LIGHT STANDARD LOCATED ±40' SOUTHWEST OF THE SOUTHWEST CORNER OF THE SOUTHEAST PARKING LOT.
TEMPORARY BENCHMARK 'D' ELEVATION - 177.49'

BOX CUT ON CONCRETE BASE OF LIGHT STANDARD LOCATED ON THE NORTH SIDE OF THE DIESEL FUELING STATION.

FLOODPLAIN NOTE:

THIS SUBJECT TRACT LIES WITHIN UNSHADED ZONE "X" AREAS DETERMINED TO BE OUTSIDE THE 100-YEAR FLOODPLAIN (1% ANNUAL FLOODPLAIN CHANCE) AS DELINEATED ON THE FLOOD INSURANCE MAP FOR HARRIS COUNTY, TEXAS AND INCORPORATED AREAS, MAP NO. 48201C0230L MAP REVISED JUNE 18TH, 2007.

WGA
TEXAS REGISTERED ENGINEERING FIRM F-9756
2500 Tanglewilde, Suite 120, Houston, Texas 77063, 713.789.1900
4526 Research Forest, Suite 360, The Woodlands, Texas 77381, 713.789.1900

SCALE	DESIGN	DRAWN
1"=30'	AH	CT

Revision / S&S	Date
	07/13/2026

Project:
TOMBALL ISD INTERMEDIATE SCHOOL REPLACEMENT
FOR
TOMBALL INDEPENDENT SCHOOL DISTRICT
TOMBALL, TEXAS

STATE OF TEXAS
SARA KAROUNI
145244
LICENSED
PROFESSIONAL ENGINEER
07/13/26

Huckabee
www.huckabee-inc.com
800.687.1229

GRADING PLAN (1 OF 2)
VOLUME 01

Job No.	Sheet No.
00788-002	C4.1
Drawn By: CT	
Date: 07.13.26	

S&S

11/18/2025 8:39:30 AM
Autodesk Docs://TOMBALL ISD - IS REPLACEMENT/00802-04-01_Tomball ISD IS Replacement_ARCH.rvt

Drawing: J:\00788 (Huckabee)\002 Tomball Intermediate School Replacement\500 CAD\530 Sheets\C4.1~4.2 Grading Plan.dwg Last Plotted: Mon Jul 13, 2026 – 6:51pm By: ckeague

Copyright © 2026, Huckabee & Associates, Inc.

MATCHLINE
(SEE SHEET C4.1)

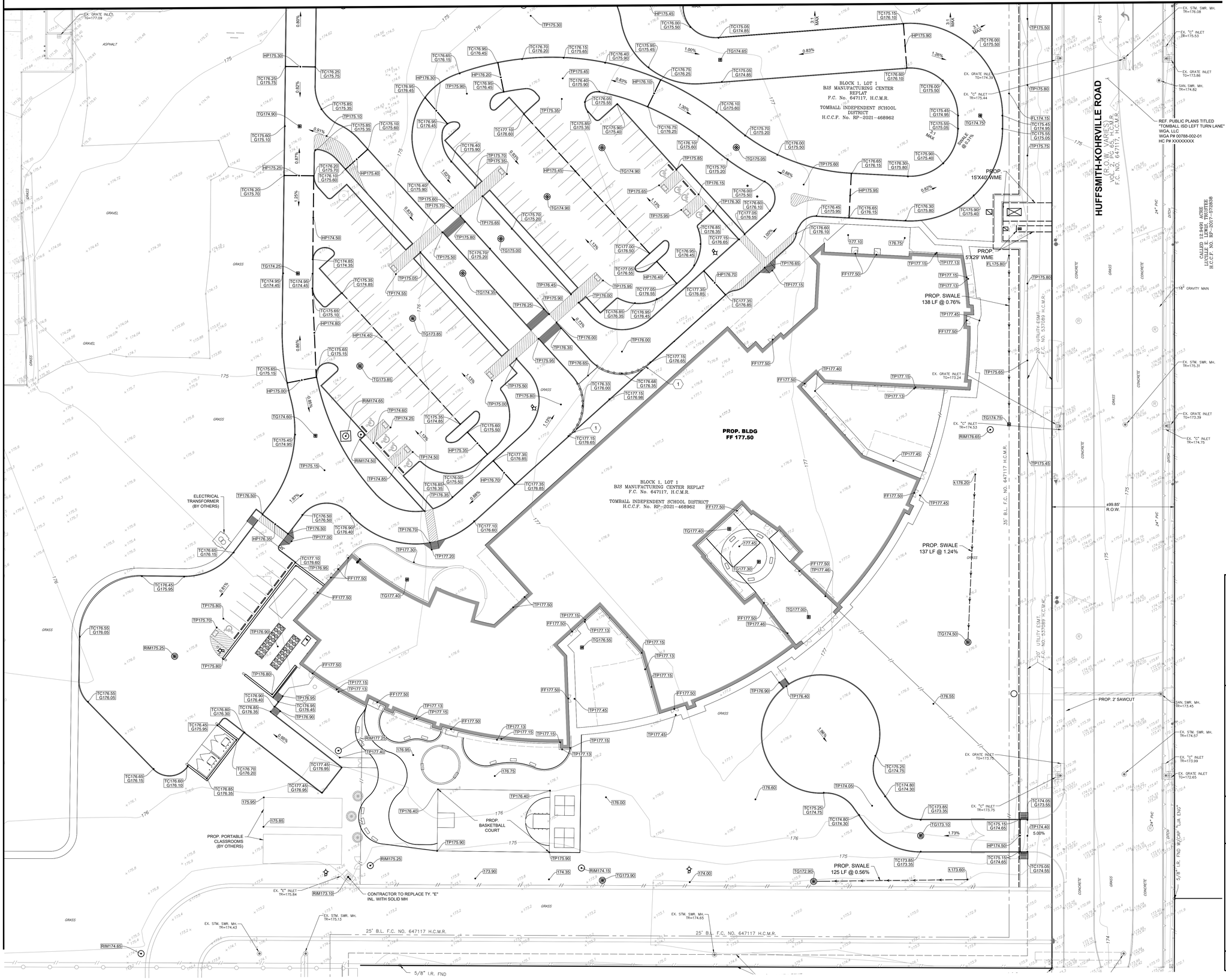

0 30 60
SCALE: 1" = 30'

GRADING NOTES:

1. ALL SPOT ELEVATIONS ARE TO TOP OF PAVEMENT UNLESS OTHERWISE NOTED.
2. ALL SIDEWALKS AND ACCESSIBLE ROUTES, INCLUDING DRIVEWAY CROSSWALKS, SHALL CONFORM TO ALL APPLICABLE AMERICANS WITH DISABILITIES ACT STANDARDS AND THE TEXAS ACCESSIBILITY STANDARDS. IF ANY DISCREPANCY IS DISCOVERED, THE CONTRACTOR SHALL NOTIFY THE ENGINEER PRIOR TO POURING ANY PAVEMENT.
3. ALL SIDEWALKS AND ACCESSIBLE ROUTES, INCLUDING DRIVEWAY CROSSWALKS, SHALL NOT EXCEED A RUNNING SLOPE OF 5% (1:20) WITHOUT A RAMP, AND SHALL NOT EXCEED A 2% CROSS SLOPE (1:50).
4. THE ACCESSIBLE PARKING AND PASSENGER LOADING AREAS SHALL NOT EXCEED A SLOPE OF 2% (1:50) IN ANY DIRECTION.
5. ALL EXISTING APPURTENANCES ON SITE SHALL BE ADJUSTED TO PROPOSED GRADE AS APPLICABLE.
6. CONTRACTOR SHALL REFERENCE GEOTECHNICAL REPORT AND ALL ADDENDA FOR BUILDING PAD LIMITS AND PREPARATION REQUIREMENTS.
7. CONTRACTOR SHALL ENSURE THERE IS POSITIVE DRAINAGE FROM THE PROPOSED BUILDINGS AND NO PONDING IN PAVED AREAS, AND SHALL NOTIFY ENGINEER IF ANY GRADING DISCREPANCIES ARE FOUND IN THE EXISTING AND PROPOSED GRADES PRIOR TO PLACEMENT OF PAVEMENT OR UTILITIES.

GRADING LEGEND:

79.50	EXISTING GRADE
TC79.50	TOP OF CURB
G79.50	GUTTER
TP79.50	TOP OF PAVEMENT
TG79.50	TOP OF GRATE
79.50	PROPOSED NATURAL GROUND
79.50ME	MATCH EXISTING
HP79.50	HIGH POINT
TW79.50	TOP OF WALL
BW79.50	BASE OF WALL
TS79.50	TOP OF STAIR
BS79.50	BOTTOM OF STAIR
(1)	TRANSITION CURB 4" - 6" WITHIN 8 FEET
	SWALE
	HIGH POINT
130	EXISTING CONTOUR
130	PROPOSED CONTOUR

KEY MAP (N.T.S.):

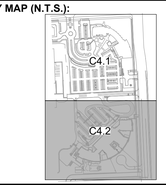

BENCHMARKS:

REFERENCE BENCHMARK PUBLISHED ELEVATION - 160.69'

RM120165 - ALUMINUM ROD WITH LOGO CAP STAMPED "120165" LOCATED ON THE WEST SIDE OF TUWA ROAD ±120' NORTH OF THE CENTERLINE OF THE DRIVEWAY FOR 22803 TUWA ROAD IN KEY MAP 289H IN THE WILLOW CREEK WATERSHED. (NAVD 88, 2001 ADJ.)

TEMPORARY BENCHMARK 'B' ELEVATION - 174.74'

BOX CUT ON "C1" INLET LOCATED ON THE EAST SIDE OF HUFSMITH-KOHRVILLE RAD ±1,175' SOUTH OF F.M. 2920 AND ±450' NORTH OF THE MOST EASTERLY SOUTHEAST CORNER OF THE SUBJECT TRACT.
TEMPORARY BENCHMARK 'C' ELEVATION - 176.71'

BOX XUT ON CONCRETE BASE OF LIGHT STANDARD LOCATED ±40' SOUTHWEST OF THE SOUTHWEST CORNER OF THE SOUTHEAST PARKING LOT.
TEMPORARY BENCHMARK 'D' ELEVATION - 177.49'

BOX CUT ON CONCRETE BASE OF LIGHT STANDARD LOCATED ON THE NORTH SIDE OF THE DIESEL FUELING STATION.

FLOODPLAIN NOTE:

THIS SUBJECT TRACT LIES WITHIN UNSHADED ZONE "X" AREAS DETERMINED TO BE OUTSIDE THE 100-YEAR FLOODPLAIN (1% ANNUAL FLOODPLAIN CHANCE) AS DELINEATED ON THE FLOOD INSURANCE MAP FOR HARRIS COUNTY, TEXAS AND INCORPORATED AREAS, MAP NO. 48201C0220G, MAP REVISED JUNE 18TH, 2007.

WGA
TEXAS REGISTERED ENGINEERING FIRM F-9756
2500 Tanglewilde, Suite 120, Houston, Texas 77063, 713.789.1900
4526 Research Forest, Suite 360, The Woodlands, Texas 77381, 713.789.1900

SCALE	DESIGN	DRAWN
1"=30'	AH	CT

Revision / S&S — Date 07/13/2026

Project: TOMBALL ISD INTERMEDIATE SCHOOL REPLACEMENT FOR TOMBALL INDEPENDENT SCHOOL DISTRICT TOMBALL, TEXAS

STATE OF TEXAS
SARA KAROUNI
145244
LICENSED
PROFESSIONAL ENGINEER
Sara Karouni
7/13/26

Huckabee
www.huckabee-inc.com
800.687.1229

GRADING PLAN
(2 OF 2)
VOLUME 01

Job No. 00788-002 | Sheet No. C4.2
Drawn By: CT
Date: 07.13.26

S&S

11/18/2025 8:39:39 AM
Autodesk Docs://TOMBALL ISD - IS REPLACEMENT/00802-04-01_Tomball ISD IS Replacement_ARCH.rvt

Copyright © 2026, Huckabee & Associates, Inc.

20' UTILITY ESMT.
F.C. NO. 537089 H.C.M.R.

35' B.L. F.C. NO. 647117 H.C.M.R.

HUFFSMITH-KOHRVILLE ROAD
(R.O.W. VARIES)

H.C.C.F. NO. X231148

H.C.C.F. NO. Y978196

0 30 60
SCALE: 1" = 30'

ONE-CALL NOTIFICATION SYSTEM
CALL BEFORE YOU DIG!!!
(713) 223-4567 (In Houston)
(New Statewide Number Outside Houston)
1-800-344-8377

UTILITY NOTES:

1. UTILITIES SHOWN ARE APPROXIMATE. CONTRACTOR TO FIELD VERIFY EXISTING UTILITY LOCATIONS PRIOR TO CONSTRUCTION AND IMMEDIATELY NOTIFY ENGINEER OF ANY CONFLICT OR DISCREPANCIES.
2. CONTRACTOR TO COORDINATE WITH UTILITY COMPANIES FOR SERVICE ORIGINATION AND CONNECTION.
3. CONTRACTOR SHALL TAKE CARE NOT TO DAMAGE ANY EXISTING ITEMS ONSITE.
4. CONTRACTOR SHALL KEEP THE SITE CLEAN OF DEBRIS AND ANY EROSION CONTROL MEASURES ARE ADEQUATELY PLACED.
5. CONTRACTOR TO COORDINATE LOCATIONS OF UNDERGROUND IRRIGATION SLEEVING PRIOR TO PAVING. SEE LANDSCAPE PLANS.
6. CONTRACTOR TO COORDINATE LOCATIONS OF UNDERGROUND CONDUIT FOR SITE LIGHTING PRIOR TO PAVING.
7. ALL CONSTRUCTION OPERATIONS SHALL BE ACCOMPLISHED IN ACCORDANCE WITH APPLICABLE REGULATIONS OF THE U.S. OCCUPATIONAL HEALTH AND SAFETY ADMINISTRATION. COPIES OF OSHA STANDARDS MAY BE PURCHASED FROM THE U.S. GOVERNMENT PRINTING OFFICE. INFORMATION AND RELATED REFERENCE MATERIALS MAY BE PURCHASED FROM OSHA, 903 SAN JACINTO, RM 319, AUSTIN, TX. 78701. TEL: (512) 916-5783.
8. ALL SANITARY SEWERS CROSSING WATER LINES WITH A 6 INCHES TO 9 FEET CLEARANCE SHALL HAVE A MINIMUM OF 18' JOINT OF 150 P.S.I. SDR 26 PVC PIPE MEETING ASTM SPECIFICATION D2241 CENTERED ON WATER LINE. WHEN WATER LINE IS BELOW SANITARY SEWER PROVIDE MINIMUM 2 FOOT SEPARATION.
9. REFERENCE MEP PLANS FOR UTILITY CONDUIT LOCATIONS.

PIPING MATERIAL SCHEDULE

SANITARY SEWER - 6" AND SMALLER	SCHEDULE 40 PVC
SANITARY SEWER - 8" AND LARGER	SDR-26 PVC
WATER LINE - SMALLER THAN 4"	SCHEDULE 40 PVC AS PER ASTM D1785
WATER LINE - 4" TO 12"	PVC CLASS 150, DR-18, AWWA C-900

OVERALL LAYOUT LEGEND:

- PROPOSED SANITARY SEWER/MANHOLE/ STACK/CLEANOUT
- PROPOSED LARGE DIAMETER SANITARY SEWER/MANHOLE
- PROPOSED WATER LINE/REDUCER/ GATE VALVE/FIRE HYDRANT

UTILITY CROSSINGS:

	STORM ↕	SANITARY ↕	CLEARANCE
A	12"℄=171.63'	8"℄=169.38'	1.58'

* CLEARANCE LESS THAN ONE FOOT. CONTRACTOR TO CEMENT STABILIZE.

KEY MAP (N.T.S.):



BENCHMARKS:

REFERENCE BENCHMARK PUBLISHED ELEVATION - 140.69'

RM120165 - ALUMINUM ROD WITH LOGO CAP STAMPED "120165" LOCATED ON THE WEST SIDE OF TUWA ROAD ±120' NORTH OF THE CENTERLINE OF THE DRIVEWAY FOR 22803 TUWA ROAD IN KEY MAP 289H IN THE WILLOW CREEK WATERSHED. (NAVD 88, 2001 ADJ.)

TEMPORARY BENCHMARK 'B' ELEVATION - 174.74'

BOX CUT ON "C1" INLET LOCATED ON THE EAST SIDE OF HUFSMITH-KOHRVILLE RAD ±1,175' SOUTH OF F.M. 2920 AND ±450' NORTH OF THE MOST EASTERLY SOUTHEAST CORNER OF THE SUBJECT TRACT.
TEMPORARY BENCHMARK 'C' ELEVATION - 176.71'

BOX XUT ON CONCRETE BASE OF LIGHT STANDARD LOCATED ±40' SOUTHWEST OF THE SOUTHWEST CORNER OF THE SOUTHEAST PARKING LOT.
TEMPORARY BENCHMARK 'D' ELEVATION - 177.49'

BOX CUT ON CONCRETE BASE OF LIGHT STANDARD LOCATED ON THE NORTH SIDE OF THE DIESEL FUELING STATION.

FLOODPLAIN NOTE:

THIS SUBJECT TRACT LIES WITHIN UNSHADED ZONE "X" AREAS DETERMINED TO BE OUTSIDE THE 100-YEAR FLOODPLAIN (1% ANNUAL FLOODPLAIN CHANCE) AS DELINEATED ON THE FLOOD INSURANCE MAP FOR HARRIS COUNTY, TEXAS AND INCORPORATED AREAS, MAP NO. 48201C0230L MAP REVISED JUNE 18TH, 2007.

WGA
TEXAS REGISTERED ENGINEERING FIRM F-9756
2500 Tanglewilde, Suite 120 Houston, Texas 77063 713.789.1900
4526 Research Forest, Suite 360 The Woodlands, Texas 77381 713.789.1900

SCALE	DESIGN	DRAWN
1"=30'	AH	CT

Revision / S&S — Date 07/13/2026

Project: TOMBALL ISD INTERMEDIATE SCHOOL REPLACEMENT FOR TOMBALL INDEPENDENT SCHOOL DISTRICT TOMBALL, TEXAS

STATE OF TEXAS
SARA KAROUNI
145244
LICENSED
PROFESSIONAL ENGINEER
07/13/26

Huckabee
www.huckabee-inc.com
800.687.1229

UTILITY PLAN - WATER & SANITARY (1 OF 2)
VOLUME 01

Job No.	Sheet No.
00788-002	C5.1
Drawn By: CT	
Date: 07.13.26	

S&S

PROP. 4" CONDUIT FOR FIBER (BY OTHERS)

PROP. SAN. CLEAN OUT

PROP. 8" SAN. 140 LF @ 0.50%

PROP. SAN. MH. RIM=175.60 8"℄=169.59 (W)

PROP. FH. RELOCATION

SAN. SWR. MH. TR=176.32 FL 8" PVC (E) 169.81 FL 8" PVC (SW) 168.89 8"℄=168.89 (NE)

SAN. SWR. MH. TR=175.53 FL 8" PVC (N) 171.58 FL 8" PVC (E) 171.62

SAN. SWR. MH. TR=175.90 FL 8" PVC (NE) 169.07 FL 8" PVC (SW) 168.97

EX. STM. SWR. MH. TR=175.68 FL 36" HDP (N) 169.05 FL 36" HDP (S) 169.85

EX. GRATE INLET TG=175.00 FL 10" HDP (S) 172.43

EX. GRATE INLET TG=175.00 FL 36" HDP (N) 169.90 FL 36" HDP (S) 169.88

EX. GRATE INLET TG=175.53 FL 12" HDP (N) 172.15 FL 12" HDP (W) 172.30

EX. GRATE INLET TG=175.88 FL 10" HDP (NE) 172.91 FL 10" HDP (E) 172.80 FL 10" HDP (W) 172.68

EX. GRATE INLET TG=175.88 FL 10" HDP (E) 172.40 FL 10" HDP (W) 172.42

EX. GRATE INLET TG=174.50 FL 10" HDP (N) 171.65 FL 12" HDP (SE) 171.58

EX. GRATE INLET TG=174.09 FL 36" CMP (E) 171.33 FL 30" RCP (W) 170.96

EX. GRATE INLET TG=174.09 FL 30"X30" CBC (N) 171.36 FL 36" CMP (E) 171.33 FL 30" RCP (W) 170.96

10' ELECTRIC ESMT. H.C.C.F. NO. W465504

20'x16' TRANSFORMER ESMT. H.C.C.F. NO. W465504

BRICK WALL

35' B.L. F.C. NO. 647117 H.C.M.R.

10' GAS ESMT. H.C.C.F. NO. W014067

5/8" I.R. FND

CALLED 20.000 ACRE DIANA LYNN BROWNING H.C.C.F. NO. 20120595354

EX. GRATE INLET TG=173.62 FL 2'X2' CBC (E) 173.62

EX. "C" INLET TG=176.34 FL 24" RCP (E) 170.54 FL 2'X3' CBC (W) 173.25

EX. STM. SWR. MH. TG=177.35 FL 24" RCP (N) 168.65 FL 24" RCP (E) 169.62 FL 30" RCP (S) 167.90 FL 24" RCP (W) 169.70

EX. GRATE INLET TG=174.29 FL 2'X2' CBC (W) 172.76

EX. "C" INLET TG=176.40 FL 2'X2' CBC (E) 172.68 FL 24" RCP (W) 170.00

5/8" I.R. FND W/CAP "LJA ENG"

±99.78' R.O.W.

EX. WATER VAULT

10'X20' W.M.E. H.C.C.F. NO. W364217

20' UTILITY ESMT. F.C. NO. 537089 H.C.M.R.

REF. PUBLIC PLANS TITLED "TOMBALL ISD LEFT TURN LANE" WGA, LLC WGA P# 00788-002-01 HC P# XXXXXXXX

CALLED 12.9491 ACRE LUCILLE E. LEWIS, TRUSTEES H.C.C.F. NO. RF-2017-572658

206.77' TO EX. FIRE HYDRANT

ALMO IND

MATCHLINE
(SEE SHEET C5.2)

11/18/2025 8:39:39 AM
Autodesk Docs://TOMBALL ISD - IS REPLACEMENT/00802-04-01 - Tomball ISD IS Replacement_ARCH.rvt

Drawing: J:\00788 (Huckabee)\002 Tomball Intermediate School Replacement\500 CAD\530 Sheets\C5.1~5.2 Utility Plan~ Water & Sanitary.dwg Last Plotted: Mon Jul 13, 2026 ~ 6:56pm By: ctaogue

Copyright © 2026, Huckabee & Associates, Inc.

MATCHLINE
(SEE SHEET C5.1)

UTILITY NOTES:

1. UTILITIES SHOWN ARE APPROXIMATE. CONTRACTOR TO FIELD VERIFY EXISTING UTILITY LOCATIONS PRIOR TO CONSTRUCTION AND IMMEDIATELY NOTIFY ENGINEER OF ANY CONFLICT OR DISCREPANCIES.
2. CONTRACTOR TO COORDINATE WITH UTILITY COMPANIES FOR SERVICE ORIGINATION AND CONNECTION.
3. CONTRACTOR SHALL TAKE CARE NOT TO DAMAGE ANY EXISTING ITEMS ONSITE.
4. CONTRACTOR SHALL KEEP THE SITE CLEAN OF DEBRIS AND ANY EROSION CONTROL MEASURES ARE ADEQUATELY PLACED.
5. CONTRACTOR TO COORDINATE LOCATIONS OF UNDERGROUND IRRIGATION SLEEVING PRIOR TO PAVING. SEE LANDSCAPE PLANS.
6. CONTRACTOR TO COORDINATE LOCATIONS OF UNDERGROUND CONDUIT FOR SITE LIGHTING PRIOR TO PAVING.
7. ALL CONSTRUCTION OPERATIONS SHALL BE ACCOMPLISHED IN ACCORDANCE WITH APPLICABLE REGULATIONS OF THE U.S. OCCUPATIONAL, HEALTH AND SAFETY ADMINISTRATION. COPIES OF OSHA STANDARDS MAY BE PURCHASED FROM THE U.S. GOVERNMENT PRINTING OFFICE. INFORMATION AND RELATED REFERENCE MATERIALS MAY BE PURCHASED FROM OSHA, 903 SAN JACINTO, RM 319, AUSTIN, TX. 78701. TEL: (512) 916-5783.
8. ALL SANITARY SEWERS CROSSING WATER LINES WITH A 6 INCHES TO 9 FEET CLEARANCE SHALL HAVE A MINIMUM OF 18' JOINT OF 150 P.S.I. SDR 26 PVC PIPE MEETING ASTM SPECIFICATION D2241 CENTERED ON WATER LINE. WHEN WATER LINE IS BELOW SANITARY SEWER PROVIDE MINIMUM 2 FOOT SEPARATION.
9. REFERENCE MEP PLANS FOR UTILITY CONDUIT LOCATIONS.

NOTE:

ANY NON-RESIDENTIAL WATER TAPS (ANY SIZE) SHALL BE PERFORMED BY THE CONTRACTOR, UNDER CITY INSPECTION AND SUPERVISION, AND MUST MEET ALL CITY STANDARDS FOR TAPPING SADDLES, SLEEVES, AND VALVES.

WATER METER SHALL ALLOW SAFE ACCESS, MAINTENANCE AND AND COMPLY WITH AWWA STANDARDS, AND SHALL BE FURNISHED AND INSTALLED BY THE CONTRACTOR. INSTALLATION TO BE SUBJECTED TO CITY INSPECTION, TESTING, AND APPROVAL PRIOR TO SERVICE ACTIVATION.

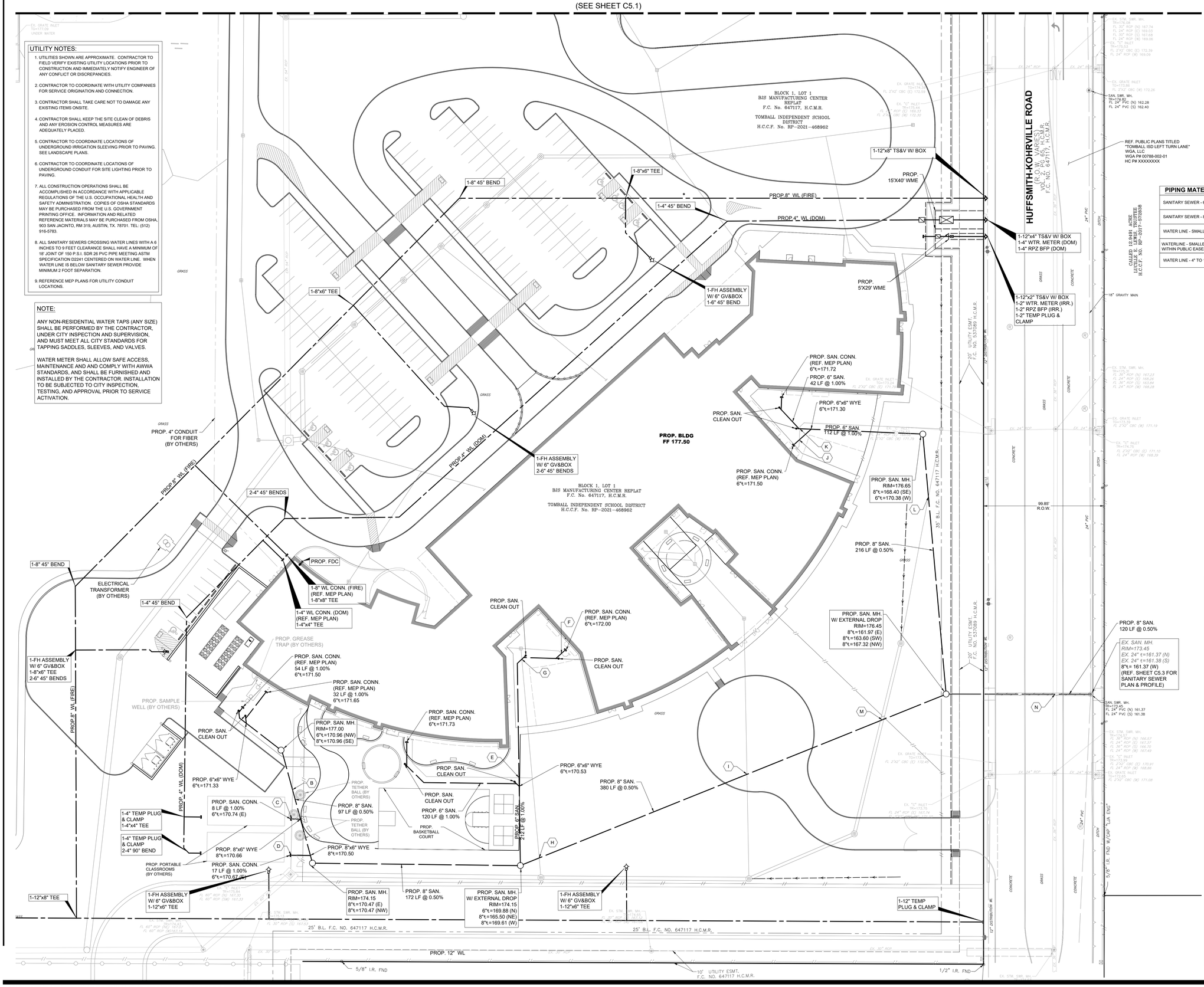
BLOCK 1, LOT 1
BJS MANUFACTURING CENTER REPLAT
F.C. No. 647117, H.C.M.R.
TOMBALL INDEPENDENT SCHOOL DISTRICT
H.C.C.F. No. RP-2021-468962
HUFFSMITH-KOHRVILLE ROAD
(FM 2920)
VOL. 2, PG. 65, H.C.M.R.
F.C. NO. 647117, H.C.M.R.
1-12"x8" TS&V W/ BOX
PROP. 15'X40' WME
1-8"x6" TEE
1-8" 45° BEND
PROP.8" WL (FIRE)
1-4" 45° BEND
PROP.4" WL (DOM)
1-12"x4" TS&V W/ BOX
1-4" WTR. METER (DOM)
1-4" RPZ BFP (DOM)
1-FH ASSEMBLY W/ 6" GV&BOX 1-6" 45° BEND
PROP. 5'X29' WME
1-12"x2" TS&V W/ BOX
1-2" WTR. METER (IRR.)
1-2" RPZ BFP (IRR.)
1-2" TEMP PLUG & CLAMP
1-8"x6" TEE
PROP. SAN. CONN. (REF. MEP PLAN) 6"ŧ=171.72
PROP. 6" SAN. 42 LF @ 1.00%
PROP. 6"x6" WYE 6"ŧ=171.30
PROP. SAN. CLEAN OUT
PROP. 6" SAN. 112 LF @ 1.00%
PROP. BLDG FF 177.50
PROP. 4" CONDUIT FOR FIBER (BY OTHERS)
PROP.8" WL (FIRE)
PROP.4" WL (DOM)
1-FH ASSEMBLY W/ 6" GV&BOX 2-6" 45° BENDS
2-4" 45° BENDS
PROP. SAN. CONN. (REF. MEP PLAN) 6"ŧ=171.50
PROP. SAN. MH. RIM=176.65 8"ŧ=168.40 (SE) 6"ŧ=170.38 (W)
PROP. 8" SAN. 216 LF @ 0.50%
PROP. SAN. MH. W/ EXTERNAL DROP RIM=176.45 8"ŧ=161.97 (E) 8"ŧ=163.60 (SW) 8"ŧ=167.32 (NW)
PROP. 8" SAN. 120 LF @ 0.50%
EX. SAN. MH. RIM=173.45 EX. 24" ŧ=161.37 (N) EX. 24" ŧ=161.38 (S) 8"ŧ= 161.37 (W) (REF. SHEET C5.3 FOR SANITARY SEWER PLAN & PROFILE)
1-8" 45° BEND
ELECTRICAL TRANSFORMER (BY OTHERS)
PROP. FDC
1-8" WL CONN. (FIRE) (REF. MEP PLAN) 1-8"x8" TEE
1-4" WL CONN. (DOM) (REF. MEP PLAN) 1-4"x4" TEE
1-4" 45° BEND
PROP. GREASE TRAP (BY OTHERS)
1-FH ASSEMBLY W/ 6" GV&BOX 1-8"x6" TEE 2-6" 45° BENDS
PROP. SAMPLE WELL (BY OTHERS)
PROP. SAN. CONN. (REF. MEP PLAN) 54 LF @ 1.00% 6"ŧ=171.50
PROP. SAN. CONN. (REF. MEP PLAN) 32 LF @ 1.00% 6"ŧ=171.65
PROP. SAN. MH. RIM=177.00 6"ŧ=170.96 (NW) 8"ŧ=170.96 (SE)
PROP. SAN. CLEAN OUT
PROP. SAN. CONN. (REF. MEP PLAN) 6"ŧ=171.73
PROP. SAN. CLEAN OUT
PROP. SAN. CONN. (REF. MEP PLAN) 6"ŧ=172.00
PROP. SAN. CLEAN OUT
PROP. 6"x6" WYE 6"ŧ=170.53
PROP. 8" SAN. 380 LF @ 0.50%
PROP. 6"x6" WYE 6"ŧ=171.33
PROP. SAN. CONN. 8 LF @ 1.00% 6"ŧ=170.74 (E)
PROP. 8" SAN. 97 LF @ 0.50%
PROP. TETHER BALL (BY OTHERS)
PROP. SAN. CLEAN OUT
PROP. 6" SAN. 120 LF @ 1.00%
PROP. BASKETBALL COURT
PROP. 8" SAN. 212 LF @ 1.00%
1-4" TEMP PLUG & CLAMP 1-4"x4" TEE
1-4" TEMP PLUG & CLAMP 2-4" 90° BEND
PROP. 8"x6" WYE 8"ŧ=170.66
PROP. 8"x6" WYE 8"ŧ=170.50
PROP. PORTABLE CLASSROOMS (BY OTHERS)
PROP. SAN. CONN. 17 LF @ 1.00% 6"ŧ=170.67 (E)
1-12"x8" TEE
1-FH ASSEMBLY W/ 6" GV&BOX 1-12"x6" TEE
PROP. SAN. MH. RIM=174.15 8"ŧ=170.47 (E) 8"ŧ=170.47 (NW)
PROP. 8" SAN. 172 LF @ 0.50%
PROP. SAN. MH. W/ EXTERNAL DROP RIM=174.15 6"ŧ=169.88 (N) 8"ŧ=165.50 (NE) 8"ŧ=169.61 (W)
1-FH ASSEMBLY W/ 6" GV&BOX 1-12"x6" TEE
1-12" TEMP PLUG & CLAMP
25' B.L. F.C. NO. 647117 H.C.M.R.
PROP. 12" WL
5/8" I.R. FND
1/2" I.R. FND
10' UTILITY ESMT. F.C. NO. 647117 H.C.M.R.
20' UTILITY ESMT. F.C. NO. 537089 H.C.M.R.
12" DISTRIBUTION WL
35' B.L. F.C. NO. 647117 H.C.M.R.
99.85' R.O.W.
24" PVC
CONCRETE
GRASS
DITCH
5/8" I.R. FND W/CAP "LJA ENG"
REF. PUBLIC PLANS TITLED "TOMBALL ISD LEFT TURN LANE" WGA, LLC WGA P# 00788-002-01 HC P# XXXXXXXX
ONE-CALL NOTIFICATION SYSTEM
CALL BEFORE YOU DIG!!!
(713) 223-4567 (In Houston)
(New Statewide Number Outside Houston)
1-800-344-8377
SAN. SWR. MH. TIN=174.90 FL 24" PVC (N) 162.28 FL 24" PVC (S) 162.40
EX. "C" INLET TIN=175.53 FL 2'X2' CBC (E) 172.39 FL 24" RCP (W) 169.09
EX. GRATE INLET TIN=173.86 FL 2'X2' CBC (W) 172.26
EX. GRATE INLET TIN=174.51 FL 2'X2' CBC (E) 172.30
EX. "C" INLET TIN=175.44 FL 24" RCP (E) 169.83 FL 2'X2' CBC (W) 172.30
EX. STM. SWR. MH. TIN=176.08 FL 30" RCP (N) 167.74 FL 24" RCP (E) 169.63 FL 30" RCP (S) 167.68 FL 24" RCP (W) 169.06
EX. GRATE INLET TIN=173.24 FL 2'X2' CBC (E) 172.79
EX. "C" INLET TIN=173.76 FL 24" RCP (E) 167.74
EX. GRATE INLET TIN=173.76 FL 2'X2' CBC (W) 171.19
EX. "C" INLET TIN=174.75 FL 2'X2' CBC (E) 171.16 FL 24" RCP (W) 168.39
EX. STM. SWR. MH. TIN=174.90 FL 30" RCP (N) 167.23 FL 24" RCP (E) 168.20 FL 36" RCP (S) 163.64 FL 24" RCP (W) 168.28
EX. GRATE INLET TIN=173.76 FL 2'X2' CBC (W) 171.08
EX. STM. SWR. MH. TIN=173.99 FL 30" RCP (N) 166.55 FL 24" RCP (E) 167.37 FL 30" RCP (S) 166.39 FL 24" RCP (W) 167.49
EX. "C" INLET TIN=173.99 FL 2'X2' CBC (E) 170.91 FL 24" RCP (W) 168.66
EX. GRATE INLET TIN=173.65 FL 2'X2' CBC (W) 171.08
SAN. SWR. MH. TIN=173.45 FL 24" PVC (N) 161.37 FL 24" PVC (S) 161.38
EX. STM. SWR. MH. TIN=173.45 FL 30" RCP (N) 161.17 FL 30" RCP (E) 161.17 FL 30" RCP (S) 161.17 FL 30" RCP (W) 161.19
EX. STM. SWR. MH. TIN=174.55 FL 30" RCP (N) 167.55 FL 30" RCP (S) 167.55 FL 60" RCP (W) 167.33
EX. STM. SWR. MH. TIN=174.55 FL 60" RCP (N) 167.55 FL 60" RCP (W) 167.19
EX. STM. SWR. MH. TIN=174.55 FL 60" RCP (E

Copyright © 2026, Huckabee & Associates, Inc.

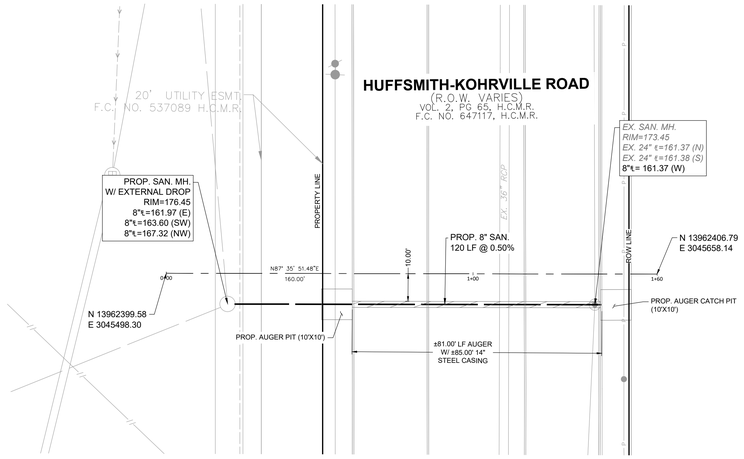

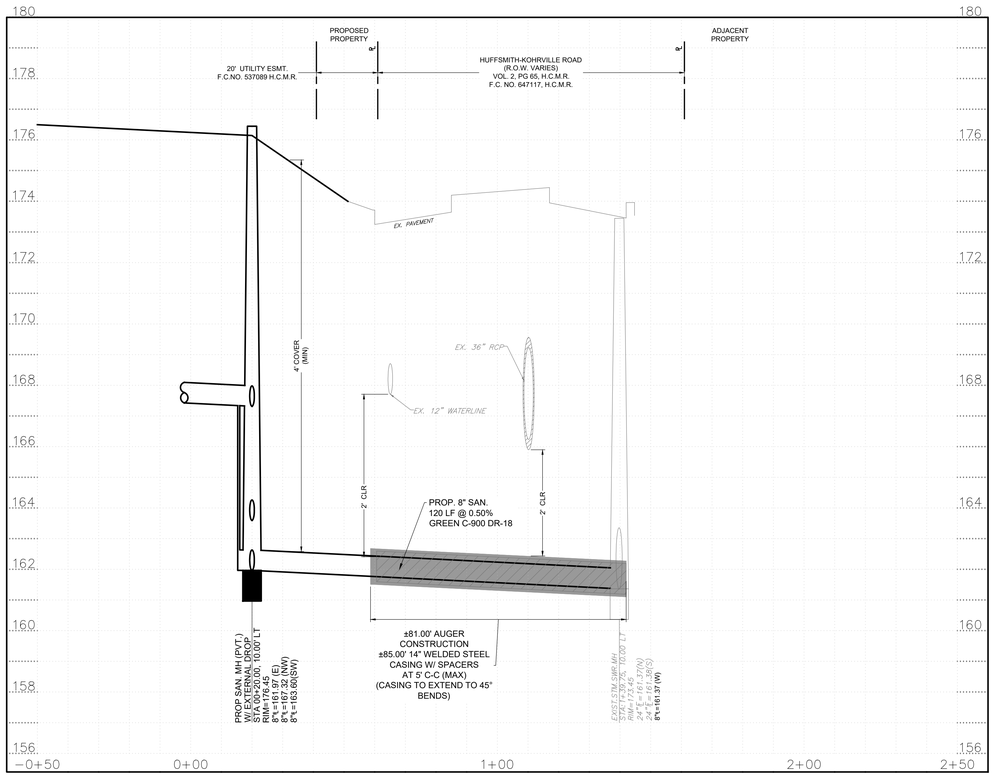

N

0 20 40

SCALE: 1" = 20'

Revision /	Date
S&S	07/13/2026

Project:

TOMBALL ISD INTERMEDIATE SCHOOL REPLACEMENT
FOR
TOMBALL INDEPENDENT SCHOOL DISTRICT
TOMBALL, TEXAS

KEY MAP (N.T.S.):



BENCHMARKS:

REFERENCE BENCHMARK PUBLISHED ELEVATION - 140.69'

RM120165 - ALUMINUM ROD WITH LOGO CAP STAMPED "120165" LOCATED ON THE WEST SIDE OF TUWA ROAD ±120' NORTH OF THE CENTERLINE OF THE DRIVEWAY FOR 22803 TUWA ROAD IN KEY MAP 289H IN THE WILLOW CREEK WATERSHED. (NAVD 88, 2001 ADJ.)

TEMPORARY BENCHMARK 'B' ELEVATION - 174.74'

BOX CUT ON "C1" INLET LOCATED ON THE EAST SIDE OF HUFSMITH-KOHRVILLE RAD ±1,175' SOUTH OF F.M. 2920 AND ±450' NORTH OF THE MOST EASTERLY SOUTHEAST CORNER OF THE SUBJECT TRACT.
TEMPORARY BENCHMARK 'C' ELEVATION - 176.71'

BOX XUT ON CONCRETE BASE OF LIGHT STANDARD LOCATED ±40' SOUTHWEST OF THE SOUTHWEST CORNER OF THE SOUTHEAST PARKING LOT.
TEMPORARY BENCHMARK 'D' ELEVATION - 177.49'

BOX CUT ON CONCRETE BASE OF LIGHT STANDARD LOCATED ON THE NORTH SIDE OF THE DIESEL FUELING STATION.

FLOODPLAIN NOTE:

THIS SUBJECT TRACT LIES WITHIN UNSHADED ZONE "X" AREAS DETERMINED TO BE OUTSIDE THE 100-YEAR FLOODPLAIN (1% ANNUAL FLOODPLAIN CHANCE) AS DELINEATED ON THE FLOOD INSURANCE MAP FOR HARRIS COUNTY, TEXAS AND INCORPORATED AREAS, MAP NO. 48201C0235L MAP REVISED JUNE 18TH, 2007.

WGA
TEXAS REGISTERED ENGINEERING FIRM F-9756
2500 Tanglewilde, Suite 120
Houston, Texas 77063
713.789.1900
4526 Research Forest, Suite 360
The Woodlands, Texas 77381
713.789.1900

SCALE	DESIGN	DRAWN
H: 1"=20' V: 1"=2'	AH	CT

STATE OF TEXAS
SARA KAROUNI
145244
LICENSED
PROFESSIONAL ENGINEER
7/13/26

Huckabee
www.huckabee-inc.com
800.687.1229

PLAN & PROFILE - 8" SANITARY SEWER
VOLUME 01

Job No.	Sheet No.
00788-002	C5.3
Drawn By: CT	
Date: 07.13.26	

S&S

11/19/2025 8:39:39 AM
Autodesk Docs://TOMBALL ISD - IS REPLACEMENT/00802-04-01_Tomball ISD IS Replacement_ARCH.rvt
Drawing: Z:\00788 (Huckabee)\002 Tomball Intermediate School Replacement\500 CAD\530 Sheets\C5.3 Sanitary Sewer P&P.dwg Last Plotted: Mon Jul 13, 2026 – 6:56pm By: cteague

Copyright © 2026, Huckabee & Associates, Inc.

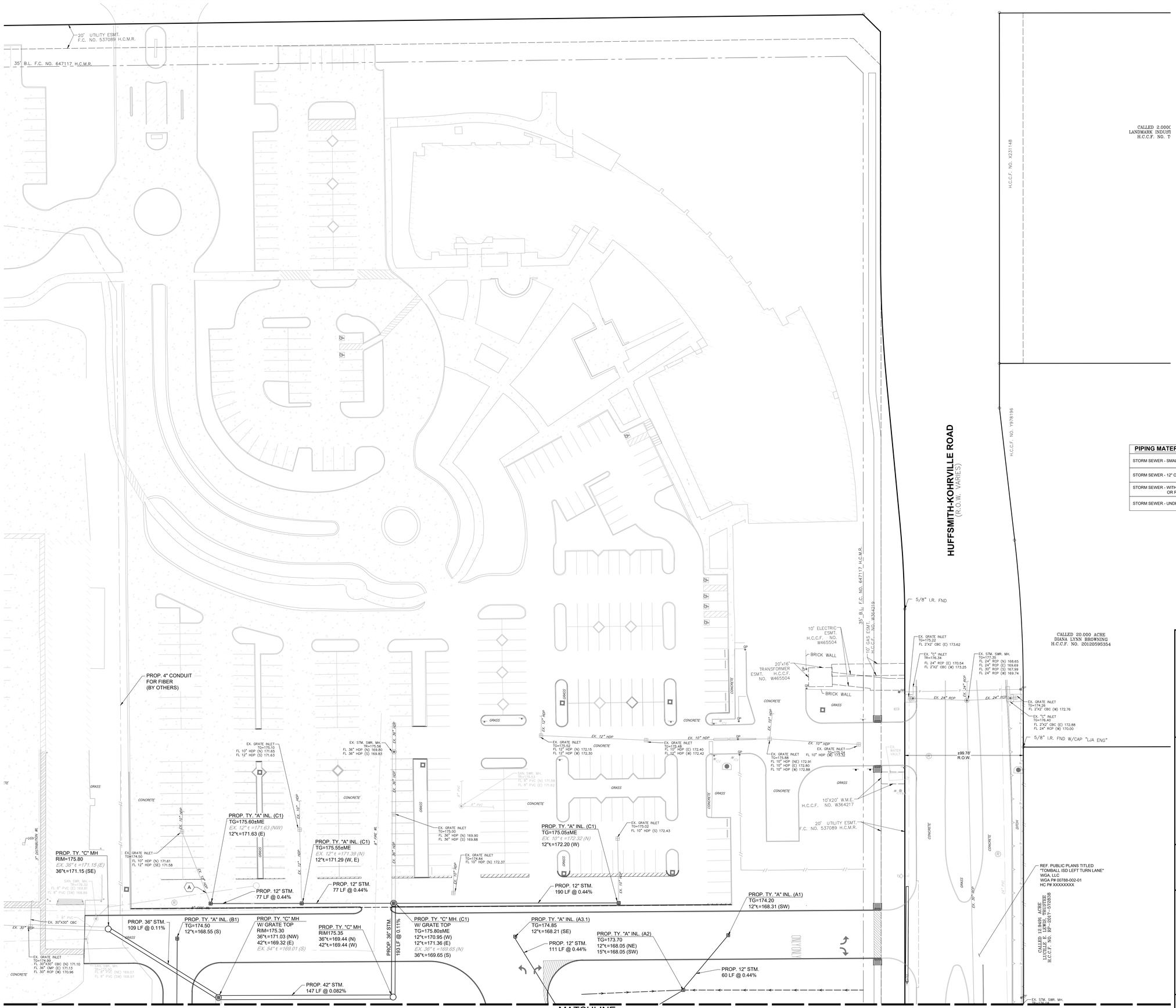

ONE-CALL NOTIFICATION SYSTEM
CALL BEFORE YOU DIG!!!
(713) 223-4567 (In Houston)
(New Statewide Number Outside Houston)
1-800-344-8377

UTILITY NOTES:

1. UTILITIES SHOWN ARE APPROXIMATE. CONTRACTOR TO FIELD VERIFY EXISTING UTILITY LOCATIONS PRIOR TO CONSTRUCTION AND IMMEDIATELY NOTIFY ENGINEER OF ANY CONFLICT OR DISCREPANCIES.
2. CONTRACTOR TO COORDINATE WITH UTILITY COMPANIES FOR SERVICE ORIGINATION AND CONNECTION.
3. CONTRACTOR SHALL TAKE CARE NOT TO DAMAGE ANY EXISTING ITEMS ONSITE.
4. CONTRACTOR SHALL KEEP THE SITE CLEAN OF DEBRIS AND ANY EROSION CONTROL MEASURES ARE ADEQUATELY PLACED.
5. CONTRACTOR TO COORDINATE LOCATIONS OF UNDERGROUND IRRIGATION SLEEVING PRIOR TO PAVING. SEE LANDSCAPE PLANS.
6. CONTRACTOR TO COORDINATE LOCATIONS OF UNDERGROUND CONDUIT FOR SITE LIGHTING PRIOR TO PAVING.
7. ALL CONSTRUCTION OPERATIONS SHALL BE ACCOMPLISHED IN ACCORDANCE WITH APPLICABLE REGULATIONS OF THE U.S. OCCUPATIONAL HEALTH AND SAFETY ADMINISTRATION. COPIES OF OSHA STANDARDS MAY BE PURCHASED FROM THE U.S. GOVERNMENT PRINTING OFFICE. INFORMATION AND RELATED REFERENCE MATERIALS MAY BE PURCHASED FROM OSHA, 903 SAN JACINTO, RM 319, AUSTIN, TX. 78701. TEL: (512) 916-5783.
8. ALL SANITARY SEWERS CROSSING WATER LINES WITH A 6 INCHES TO 9 FEET CLEARANCE SHALL HAVE A MINIMUM OF 18' JOINT OF 150 P.S.I. SDR 26 PVC PIPE MEETING ASTM SPECIFICATION D2241 CENTERED ON WATER LINE. WHEN WATER LINE IS BELOW SANITARY SEWER PROVIDE MINIMUM 2 FOOT SEPARATION.
9. REFERENCE MEP PLANS FOR UTILITY CONDUIT LOCATIONS.

PIPING MATERIAL SCHEDULE

STORM SEWER - SMALLER THAN 12"	SDR-35 PVC PER ASTM D3034
STORM SEWER - 12" OR LARGER (PRIVATE)	DUAL-WALLED HDPE, AASHTO M252 & M294
STORM SEWER - WITHIN PUBLIC EASEMENT OR RIGHT-OF-WAY	RCP, C-76, CLASS III
STORM SEWER - UNDERNEATH BUILDING	SCHEDULE 40 PVC

OVERALL LAYOUT LEGEND:

	PROPOSED STORM SEWER/MANHOLE
	PROPOSED LARGE DIAMETER STORM SEWER/MANHOLE
	PROPOSED STORM SEWER/CURB INLET/ GRATE INLET

UTILITY CROSSINGS:

	STORM ℄	SANITARY ℄	CLEARANCE
A	12"℄=171.63'	8"℄=169.38'	1.58'

* CLEARANCE LESS THAN ONE FOOT. CONTRACTOR TO CEMENT STABILIZE.

KEY MAP (N.T.S.):



BENCHMARKS:

REFERENCE BENCHMARK PUBLISHED ELEVATION - 140.69'

RM120165 - ALUMINUM ROD WITH LOGO CAP STAMPED "120165" LOCATED ON THE WEST SIDE OF TUWA ROAD ±120' NORTH OF THE CENTERLINE OF THE DRIVEWAY FOR 22303 TUWA ROAD IN KEY MAP 289H IN THE WILLOW CREEK WATERSHED. (NAVD 88, 2001 ADJ.)

TEMPORARY BENCHMARK 'B' ELEVATION - 174.74'

BOX CUT ON "C1" INLET LOCATED ON THE EAST SIDE OF HUFFSMITH-KOHRVILLE RAD ±1,170' SOUTH OF F.M. 2920 AND ±450' NORTH OF THE MOST EASTERLY SOUTHEAST CORNER OF THE SUBJECT TRACT.
TEMPORARY BENCHMARK 'C' ELEVATION - 176.71'

BOX XUT ON CONCRETE BASE OF LIGHT STANDARD LOCATED ±40' SOUTHWEST OF THE SOUTHWEST CORNER OF THE SOUTHEAST PARKING LOT.
TEMPORARY BENCHMARK 'D' ELEVATION - 177.49'

BOX CUT ON CONCRETE BASE OF LIGHT STANDARD LOCATED ON THE NORTH SIDE OF THE DIESEL FUELING STATION.

FLOODPLAIN NOTE:

THIS SUBJECT TRACT LIES WITHIN UNSHADED ZONE "X" AREAS DETERMINED TO BE OUTSIDE THE 100-YEAR FLOODPLAIN (1% ANNUAL FLOODPLAIN CHANCE) AS DELINEATED ON THE FLOOD INSURANCE MAP FOR HARRIS COUNTY, TEXAS AND INCORPORATED AREAS, MAP NO. 48201C0230L MAP REVISED JUNE 18TH, 2007.

WGA
TEXAS REGISTERED ENGINEERING FIRM F-9756
2500 Tanglewilde, Suite 120, Houston, Texas 77063, 713.789.1900
4526 Research Forest, Suite 360, The Woodlands, Texas 77381, 713.789.1900

SCALE	DESIGN	DRAWN
1"=30'	AH	CT

Revision /	Date
S&S	07/13/2026

Project:
TOMBALL ISD INTERMEDIATE SCHOOL REPLACEMENT
FOR
TOMBALL INDEPENDENT SCHOOL DISTRICT
TOMBALL, TEXAS

STATE OF TEXAS
SARA KAROUNI
145244
LICENSED
PROFESSIONAL ENGINEER
07/13/26
Sara Karouni

Huckabee
www.huckabee-inc.com
800.687.1229

UTILITY PLAN - STORM SEWER (1 OF 2)
VOLUME 01

Job No.	Sheet No.
00788-002	C6.1
Drawn By: CT	
Date: 07.13.26	

S&S

11/18/2025 8:39:30 AM
Autodesk Docs://TOMBALL ISD - IS REPLACEMENT/00802-04-01_Tomball ISD IS Replacement_ARCH.rvt

Copyright © 2026, Huckabee & Associates, Inc.

MATCHLINE
(SEE SHEET C6.1)

N

0 30 60
SCALE: 1" = 30'

UTILITY NOTES:

1. UTILITIES SHOWN ARE APPROXIMATE. CONTRACTOR TO FIELD VERIFY EXISTING UTILITY LOCATIONS PRIOR TO CONSTRUCTION AND IMMEDIATELY NOTIFY ENGINEER OF ANY CONFLICT OR DISCREPANCIES.
2. CONTRACTOR TO COORDINATE WITH UTILITY COMPANIES FOR SERVICE ORIGINATION AND CONNECTION.
3. CONTRACTOR SHALL TAKE CARE NOT TO DAMAGE ANY EXISTING ITEMS ONSITE.
4. CONTRACTOR SHALL KEEP THE SITE CLEAN OF DEBRIS AND ANY EROSION CONTROL MEASURES ARE ADEQUATELY PLACED.
5. CONTRACTOR TO COORDINATE LOCATIONS OF UNDERGROUND IRRIGATION SLEEVING PRIOR TO PAVING. SEE LANDSCAPE PLANS.
6. CONTRACTOR TO COORDINATE LOCATIONS OF UNDERGROUND CONDUIT FOR SITE LIGHTING PRIOR TO PAVING.
7. ALL CONSTRUCTION OPERATIONS SHALL BE ACCOMPLISHED IN ACCORDANCE WITH APPLICABLE REGULATIONS OF THE U.S. OCCUPATIONAL HEALTH AND SAFETY ADMINISTRATION. COPIES OF OSHA STANDARDS MAY BE PURCHASED FROM THE U.S. GOVERNMENT PRINTING OFFICE. INFORMATION AND RELATED REFERENCE MATERIALS MAY BE PURCHASED FROM OSHA, 903 SAN JACINTO, RM 319, AUSTIN, TX. 78701. TEL: (512) 916-5783.
8. ALL SANITARY SEWERS CROSSING WATER LINES WITH A 6 INCHES TO 9 FEET CLEARANCE SHALL HAVE A MINIMUM OF 18' JOINT OF 150 P.S.I. SDR 26 PVC PIPE MEETING ASTM SPECIFICATION D2241 CENTERED ON WATER LINE. WHEN WATER LINE IS BELOW SANITARY SEWER PROVIDE MINIMUM 2 FOOT SEPARATION.
9. REFERENCE MEP PLANS FOR UTILITY CONDUIT LOCATIONS.

EX. GRATE INLET TG=177.09 UNDER WATER

ASPHALT

PROP. 12" STM. 148 LF @ 0.44%

EX. 64" RCP

PROP. TY. "A" INL. (B2) TG=174.90 12"℄=167.90 (N) 15"℄=167.90 (S)

PROP. 15" STM. 120 LF @ 0.33%

EX. 54" RCP

PROP. TY. "A" INL. (B3) TG=174.25 15"℄=167.50 (N) 18"℄=167.50 (SE)

GRASS

PROP. 18" STM. 133 LF @ 0.26%

PROP. J-BOX RIM=174.65 24"℄=167.11 (NW) 42"℄=167.11 (E) 54"℄=166.91 (N) 60"℄=167.11 (SW)

GRAVEL

PROP. TY. "A" INL. (B4) TG=174.60 18"℄=167.16 (N) 24"℄=167.16 (E)

PROP. 4" CONDUIT FOR FIBER (BY OTHERS)

GRASS

PROP. 24" STM. 25 LF @ 0.18%

PROP. TY. "A" INL. (A3) TG=174.65 12"℄=167.73 (NW) 15"℄=167.73 (NE) 24"℄=167.73 (SW)

PROP. 15" STM. 98 LF @ 0.33%

PROP. 24" STM. 73 LF @ 0.18%

BLOCK 1, LOT 1
BJS MANUFACTURING CENTER REPLAT
F.C. No. 647117, H.C.M.R.

TOMBALL INDEPENDENT SCHOOL DISTRICT
H.C.C.F. No. RP-2021-468962

PROP. TY. "A" INL. (A4) TG=175.05 6"℄=171.02 (SE) 18"℄=169.59 (NE) 24"℄=167.59 (NE) 30"℄=167.59 (W)

PROP. TY. "C" MH. (A5) W/ GRATE TOP TG=174.90 30"℄=167.45 (E, SW)

PROP. TY. "C" MH. (A6) W/ GRATE TOP TG=174.90 30"℄=167.37 (NE) 36"℄=167.37 (SW)

PROP. 30" STM. 110 LF @ 0.13%

PROP. 30" STM. 60 LF @ 0.13%

PROP. 18" STM. 201 LF @ 0.26%

18"℄=169.93

PROP. CB (A4.1) TG=174.75 18"℄=170.12 (SW)

EX. GRATE INLET TG=174.59 FL 2'X2' CBC (E) 172.59

EX. "C" INLET TR=175.43 FL 24" RCP (E) 169.33 FL 2'X2' CBC (W) 172.50

EX. 24" RCP

EX. 24" RCP

EX. STM. SWR. MH. TR=176.08 FL 30" RCP (N) 167.74 FL 24" RCP (E) 169.03 FL 30" RCP (S) 167.68 FL 24" RCP (W) 169.06

EX. "C" INLET TR=175.53 FL 2'X2' CBC (E) 172.39 FL 24" RCP (W) 169.09

EX. GRATE INLET TG=173.86 FL 2'X2' CBC (W) 172.26

SAN. SWR. MH. TR=174.80 FL 24" PVC (N) 163.28

REF. PUBLIC PLANS TITLED "TOMBALL ISD LEFT TURN LANE" WGA, LLC WGA P# 00788-002-01 HC P# XXXXXXXX

HUFFSMITH-KOHRVILLE ROAD
(R.O.W. VARIES)
VOL. 2, PG. 65, H.C.M.R.
F.C. NO. 647117, H.C.M.R.

EX. 36" RCP

GALILEO 12.9401 ACRE
LUCILLE L. LEWIS, TRUSTEE
H.C.C.F. NO. RP-2017-572838

24" PVC

STORM

18" GRAVITY MAIN

CONCRETE

GRASS

PROP DS CONN. (REF MEP PLANS) 88 LF @ 1.00% 6"℄=171.90

PROP DS CONN. (REF MEP PLANS) 99 LF @ 1.00% 6"℄=170.92

PROP. 36" STM. 51 LF @ 0.11%

PROP. TY. "C" MH. (A7) W/ GRATE TOP TG=175.00 8"℄=170.61 (SE) 36"℄=167.32 (NE) 36"℄=167.32 (SW)

PROP. 36" STM. 42 LF @ 0.11%

PROP. TY. "C" MH. (A8) W/ GRATE TOP TG=174.35 36"℄=167.27 (NE) 36"℄=167.27 (SW)

PROP. 36" STM. 55 LF @ 0.11%

PROP. 42" STM. 50 LF @ 0.082%

PROP. TY. "C" MH. (A9) W/ GRATE TOP TG=173.85 36"℄=167.21 (NE) 42"℄=167.21 (SW)

PROP. TY. "C" MH. (A10) W/ GRATE TOP TG=173.85 42"℄=167.16 (NE) 42"℄=167.16 (S)

PROP. TY. "C" (MH1) RIM=174.50 8"℄=169.54 (SE) 42"℄=167.12 (N,W)

PROP. 42" STM. 56 LF @ 0.082%

PROP DS CONN. (REF MEP PLANS) 176 LF @ 0.75% 8"℄=171.93

PROP. BLDG FF 177.50

PROP. 42" STM. 12 LF @ 0.082%

PROP. 8"x6" WYE 8"℄=170.30

PROP DS CONN. (REF MEP PLANS) 154 LF @ 0.75% 8"℄=170.71 (S)

6"℄=171.10 (S)

BLOCK 1, LOT 1
BJS MANUFACTURING CENTER REPLAT
F.C. No. 647117, H.C.M.R.

TOMBALL INDEPENDENT SCHOOL DISTRICT
H.C.C.F. No. RP-2021-468962

PROP. CB RIM=177.40 8"℄=170.26 (SW)

PROP. 8" STM. 36 LF @ 0.75%

8"℄=170.08 8"℄=170.02

PROP DS CONN. (REF MEP PLANS) 37 LF @ 1.00% 6"℄=170.45

PROP DS CONN. (REF MEP PLANS) 28 LF @ 1.00% 6"℄=170.27

PROP. CB RIM=177.40 6"℄=170.21 (N) 8"℄=169.99 (SW)

PROP. TY "A" INL. (C4.1) TG=177.00 8"℄=169.53 (NW) 15"℄=169.25 (S)

PROP DS CONN. (REF MEP PLANS) 138 LF @ 1.00% 6"℄=172.50

PROP. CB (C1) TG=174.75 6"℄=171.12 (W) 24"℄=169.55 (S)

EX. GRATE INLET TG=174.53 FL 24" RCP (E) 168.28 FL 2'X2' CBC (W) 171.79

EX. GRATE INLET TG=173.24 FL 2'X2' CBC (E) 171.79

20' UTILITY ESMT. F.C. NO. 537089 H.C.M.R.

12" DISTRIBUTION #1

PROP. 24" STM. 181 LF @ 0.18%

35' B.L. F.C. NO. 647117 H.C.M.R.

±99.85' R.O.W.

EX. STM. SWR. MH. TR=176.38 FL 30" RCP (N) 167.57 FL 24" RCP (E) 167.57 FL 36" RCP (S) 166.70 FL 24" RCP (W) 167.49

EX. "C" INLET TR=175.99 FL 2'X2' CBC (E) 170.91 FL 24" RCP (W) 168.86

EX. GRATE INLET TG=172.65 FL 2'X2' CBC (W) 171.08

EX. "C" INLET TR=173.75 FL 24" RCP (E) 167.74 FL 2'X2' CBC (W) 171.10

EX. GRATE INLET TG=173.39 FL 2'X2' CBC (W) 171.19

EX. "C" INLET TR=175.03 FL 2'X2' CBC (E) 171.10 FL 24" RCP (W) 168.39

5/8" I.R. FND W/CAP "LJA ENG"

PROP. 60" STM. 227 LF @ 0.051%

PROP. GENERATOR (BY OTHERS)

PROP. TY. "C" (A11) RIM=175.00 60"℄=166.99 (NE, SW)

PROP DS CONN. (REF MEP PLANS) 114 LF @ 1.00% 6"℄=171.45

PROP DS CONN. (REF MEP PLANS) 3 LF @ 1.00% 6"℄=171.89

6"℄=171.86

PROP DS CONN. (REF MEP PLANS) 96 LF @ 1.00% 6"℄=171.92

PROP DS CONN. (REF MEP PLANS) 49 LF @ 1.00% 6"℄=171.92

PROP DS CONN. (REF MEP PLANS) 140 LF @ 1.00% 6"℄=169.91

PROP DS CONN. (REF MEP PLANS) 123 LF @ 1.00% 6"℄=168.85

PROP. 8" STM. 61 LF @ 0.75%

PROP DS CONN. (REF MEP PLANS) 43 LF @ 0.75% 8"℄=170.03

PROP. CB (C5.1) TG=176.55 6"℄=171.43 (NW) 8"℄=169.71 (E) 15"℄=167.98 (S)

PROP. CB (C2) TG=173.20 24"℄=169.22 (NE) 30"℄=169.22(SW)

PROP. 15" STM. 216 LF @ 0.33%

PROP. 30" STM. 162 LF @ 0.13%

EX. GRATE INLET TG=172.42 FL 24" RCP (E) 167.42 FL 2'X2' CBC (W) 171.42

EX. "C" INLET TR=173.75 FL 24" RCP (E) 167.74 FL 2'X2' CBC (W) 171.10

PROP. 15" STM. 191 LF @ 0.33%

15"℄=167.62

PROP. PORTABLE CLASSROOMS (BY OTHERS)

PROP. TETHER BALL (BY OTHERS)

PROP. BASKETBALL COURT

PROP. 42" STM. 207 LF @ 0.082%

PROP. 36" STM. 173 LF @ 0.11%

PROP. CB (C4) TG=172.90 15"℄=168.54 (N) 30"℄=167.54 (NE) 36"℄=167.54 (W)

PROP. 30" STM. 85 LF @ 0.13%

PROP. TY "A" INL. (C3) TG=173.10 30"℄=169.01 (NE) 30"℄=168.89 (SW)

EX. STM. SWR. MH. (MH4) TG=174.40±ME 60"℄=167.07 (NE) ±ME 60"℄=167.19 (W) ±ME

EX. "E" INLET TR=175.84 FL 60" RCP (N) 167.30 FL 60" RCP (SW) 167.33

EX. TY "E" INL. (C6) CONTRACTOR TO TIE INTO EX. INL. AND REPLACE TY "E" INL. TOP WITH SOLID MH TOP TG=174.25 6"℄=168.51 (N) 42"℄=167.18 (E)

PROP. CB (C5) TG=173.90 15"℄=167.35 (N) 36"℄=167.35 (E) 42"℄=167.35 (W)

EX. STM. SWR. MH. TR=175.13 FL 30" RCP (E) 167.58 FL 30" RCP (S) 167.53

EX. STM. SWR. MH. TR=174.65 FL 30" RCP (E) 167.12 FL 30" RCP (W) 167.08

EX. 60" RCP

EX. 30" RCP

25' B.L. F.C. NO. 647117 H.C.M.R.

EX. 60" ℄ =167.18± (SW)

PROP. TY. "C" (MH3) RIM=174.65 EX. 60" ℄ =166.87±ME (N) 60"℄=166.87 (N)

BASE

UTILITY CROSSINGS:

	STORM ℄	SANITARY ℄	CLEARANCE
B	6"℄=169.21'	8"℄=170.79'	1.08'
C	6"℄=168.97'	6"℄=170.73'	1.26'
D	6"℄=168.67'	6"℄=170.66'	1.49'
E	6"℄=167.73'	8"℄=170.60'	2.37'
F	8"℄=169.97'	6"℄=171.95'	1.31'
G	15"℄=167.62'	6"℄=171.61'	2.36'
H	15"℄=167.40	8"℄=165.41	1.32'
I	15"℄=168.83'	8"℄=164.49'	2.75'
J	6"℄=172.42'	6"℄=171.43'	0.49'
K	6"℄=172.33'	6"℄=171.39'	0.44'
L	24"℄=169.45'	8"℄=168.14'	0.64'
M	30"℄=169.13'	8"℄=163.88'	4.58'
N	36"℄=166.24'	8"℄=161.52'	4.05'

* CLEARANCE LESS THAN ONE FOOT. CONTRACTOR TO CEMENT STABILIZE.

PIPING MATERIAL SCHEDULE

STORM SEWER - SMALLER THAN 12"	SDR-35 PVC PER ASTM D3034
STORM SEWER - 12" OR LARGER (PRIVATE)	DUAL-WALLED HDPE, AASHTO M252 & M294
STORM SEWER - WITHIN PUBLIC EASEMENT OR RIGHT-OF-WAY	RCP, C-76, CLASS III
STORM SEWER - UNDERNEATH BUILDING	SCHEDULE 40 PVC

OVERALL LAYOUT LEGEND:

- PROPOSED STORM SEWER/MANHOLE
- PROPOSED LARGE DIAMETER STORM SEWER/MANHOLE
- PROPOSED STORM SEWER/CURB INLET/ GRATE INLET

ONE-CALL NOTIFICATION SYSTEM
CALL BEFORE YOU DIG!!!
(713) 223-4567 (In Houston)
(New Statewide Number Outside Houston)
1-800-344-8377

KEY MAP (N.T.S.):



BENCHMARKS:

REFERENCE BENCHMARK PUBLISHED ELEVATION - 160.69'

RM120165 - ALUMINUM ROD WITH LOGO CAP STAMPED "120165" LOCATED ON THE WEST SIDE OF TUWA ROAD ±120' NORTH OF THE CENTERLINE OF THE DRIVEWAY FOR 22803 TUWA ROAD IN KEY MAP 289H IN THE WILLOW CREEK WATERSHED. (NAVD 88, 2001 ADJ.)

TEMPORARY BENCHMARK 'B' ELEVATION - 174.74'

BOX CUT ON "C1" INLET LOCATED ON THE EAST SIDE OF HUFSMITH-KOHRVILLE RAD ±1,175' SOUTH OF F.M. 2920 AND ±450' NORTH OF THE MOST EASTERLY SOUTHEAST CORNER OF THE SUBJECT TRACT.
TEMPORARY BENCHMARK 'C' ELEVATION - 176.71'

BOX XUT ON CONCRETE BASE OF LIGHT STANDARD LOCATED ±40' SOUTHWEST OF THE SOUTHWEST CORNER OF THE SOUTHEAST PARKING LOT.
TEMPORARY BENCHMARK 'D' ELEVATION - 177.49'

BOX CUT ON CONCRETE BASE OF LIGHT STANDARD LOCATED ON THE NORTH SIDE OF THE DIESEL FUELING STATION.

FLOODPLAIN NOTE:

THIS SUBJECT TRACT LIES WITHIN UNSHADED ZONE "X" AREAS DETERMINED TO BE OUTSIDE THE 100-YEAR FLOODPLAIN (1% ANNUAL FLOODPLAIN CHANCE) AS DELINEATED ON THE FLOOD INSURANCE MAP FOR HARRIS COUNTY, TEXAS AND INCORPORATED AREAS, MAP NO. 48201C0220L MAP REVISED JUNE 18TH, 2007.

WGA
TEXAS REGISTERED ENGINEERING FIRM F-9756
2500 Tanglewilde, Suite 120 Houston, Texas 77063 713.789.1900
4526 Research Forest, Suite 360 The Woodlands, Texas 77381 713.789.1900

SCALE	DESIGN	DRAWN
1"=30'	AH	CT

Date 07/13/2026

Revision / S&S

Project:
TOMBALL ISD INTERMEDIATE SCHOOL REPLACEMENT
FOR
TOMBALL INDEPENDENT SCHOOL DISTRICT
TOMBALL, TEXAS

STATE OF TEXAS
SARA KAROUNI
145244
LICENSED
PROFESSIONAL ENGINEER
7/13/26
Sara Karouni

Huckabee
www.huckabee-inc.com
800.687.1229

UTILITY PLAN - STORM SEWER (2 OF 2)
VOLUME 01

Job No. 00788-002
Sheet No. C6.2
Drawn By: CT
Date: 07.13.26

S&S

11/18/2025 8:39:39 AM
Autodesk Docs://TOMBALL ISD - IS REPLACEMENT/00802-04-01 Tomball ISD IS Replacement_ARCH.rvt

Copyright © 2026, Huckabee & Associates, Inc.

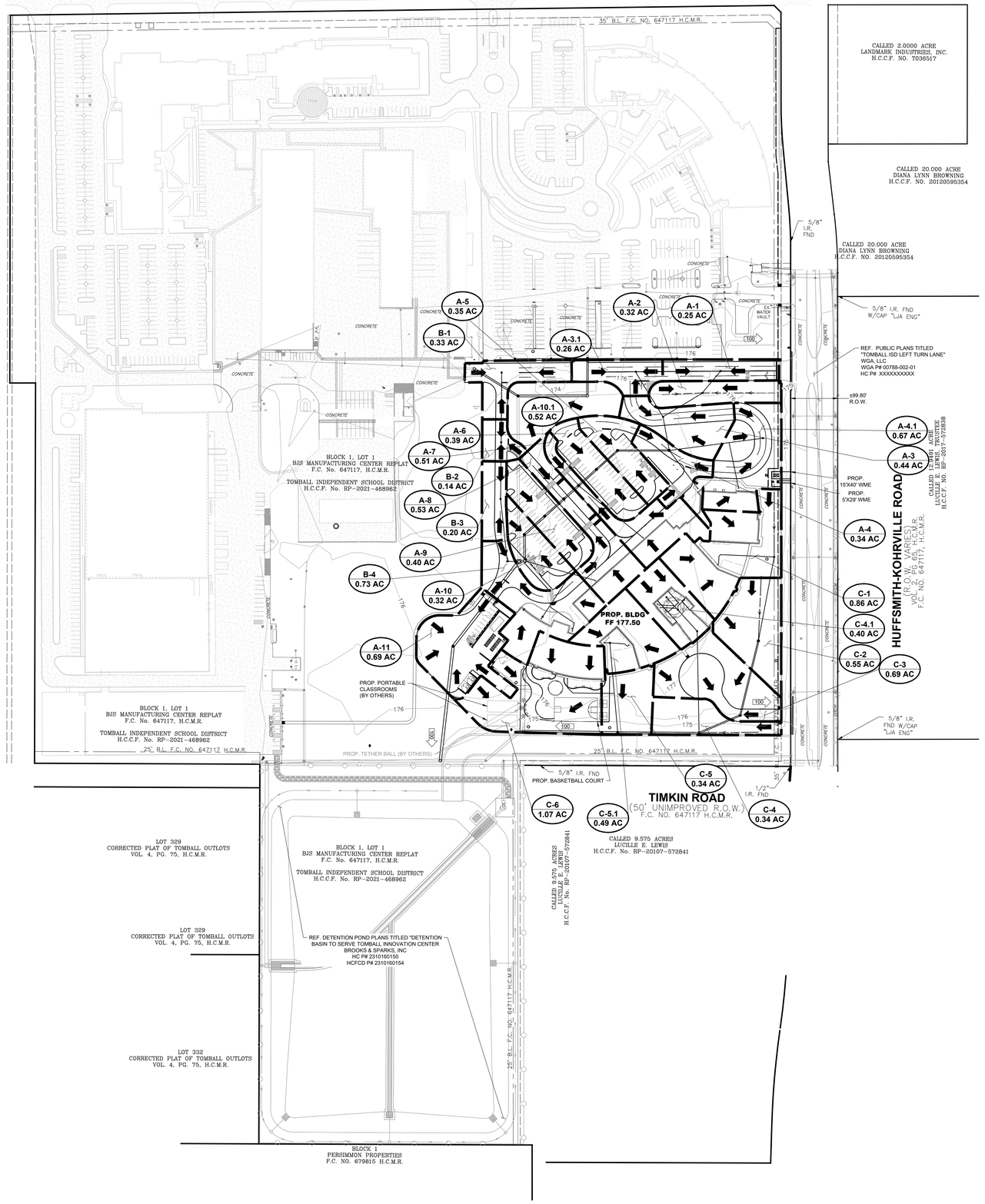

0 100 200

SCALE: 1" = 100'

DRAINAGE AREA MAP LEGEND:

A 1.52 AC	DRAINAGE AREA AREA IN ACRES
	DRAINAGE BOUNDARY
	25-YEAR SHEET FLOW
100	100-YEAR SHEET FLOW
	OFF-SITE SHEET FLOW
130	EXISTING CONTOUR

Date 07/13/2026

Revision / S&S

Project:

TOMBALL ISD INTERMEDIATE SCHOOL REPLACEMENT
FOR
TOMBALL INDEPENDENT SCHOOL DISTRICT
TOMBALL, TEXAS

KEY MAP (N.T.S.):



BENCHMARKS:

REFERENCE BENCHMARK PUBLISHED ELEVATION - 140.69'

RM120165 - ALUMINUM ROD WITH LOGO CAP STAMPED "120165" LOCATED ON THE WEST SIDE OF TUWA ROAD ±120' NORTH OF THE CENTERLINE OF THE DRIVEWAY FOR 23303 TUWA ROAD IN KEY MAP 289H IN THE WILLOW CREEK WATERSHED. (NAVD 88, 2001 ADJ.)

TEMPORARY BENCHMARK 'B' ELEVATION - 174.74'

BOX CUT ON "C1" INLET LOCATED ON THE EAST SIDE OF HUFSMITH-KOHRVILLE RAD ±1,175' SOUTH OF F.M. 2920 AND ±450' NORTH OF THE MOST EASTERLY SOUTHEAST CORNER OF THE SUBJECT TRACT.
TEMPORARY BENCHMARK 'C' ELEVATION - 176.71'

BOX XUT ON CONCRETE BASE OF LIGHT STANDARD LOCATED ±40' SOUTHWEST OF THE SOUTHWEST CORNER OF THE SOUTHEAST PARKING LOT.
TEMPORARY BENCHMARK 'D' ELEVATION - 177.49'

BOX CUT ON CONCRETE BASE OF LIGHT STANDARD LOCATED ON THE NORTH SIDE OF THE DIESEL FUELING STATION.

FLOODPLAIN NOTE:

THIS SUBJECT TRACT LIES WITHIN UNSHADED ZONE "X" AREAS DETERMINED TO BE OUTSIDE THE 100-YEAR FLOODPLAIN (1% ANNUAL FLOODPLAIN CHANCE) AS DELINEATED ON THE FLOOD INSURANCE MAP FOR HARRIS COUNTY, TEXAS AND INCORPORATED AREAS, MAP NO. 48201C0230L MAP REVISED JUNE 18TH, 2007.

STATE OF TEXAS
SARA KAROUNI
145244
LICENSED
PROFESSIONAL ENGINEER
Sara Karouni 7/13/26

Huckabee
www.huckabee-inc.com
800.687.1229

WGA
TEXAS REGISTERED ENGINEERING FIRM F-9756
2500 Tanglewilde, Suite 120
Houston, Texas 77063
713.789.1900
4526 Research Forest, Suite 360
The Woodlands, Texas 77381
713.789.1900

SCALE	DESIGN	DRAWN
1"=100'	AH	CT

DRAINAGE AREA MAP

VOLUME 01

Job No.	Sheet No.
00788-002	C7.1
Drawn By: CT	
Date: 07.13.26	

S&S

11/18/2025 5:39:39 AM

Autodesk Docs://TOMBALL ISD - IS REPLACEMENT/00802-04-01, Tomball ISD IS Replacement, ARCH.rvt

Drawing: Z:\00788 (Huckabee)\002 Tomball Intermediate School Replacement\500 CAD\530 Sheets\C7.1 Drainage Area Map.dwg Last Plotted: Mon Jul 13, 2026 - 6:54pm By: cteague

Copyright © 2026, Huckabee & Associates, Inc.

WGA

STORM SEWER CALCULATIONS

Project: Tomball ISD Intermediate School Replacement
Job No: 00788-002
System: A, B & C
By: AH
DATE 7-13-2026
Rainfall Frequency (years): 25

$$I = \frac{b}{(t_c + d)^e}$$

C_f = 1.00
b = 54.97
d = 6.27
e = 0.6446

Z:\00788 (Huckabee)\002 Tomball Intermediate School Replacement\400 Engineering\403 Drainage\[2026.06.07 Tomball ISD Storm Calcs.x ls]DESIGN (25-year)

	1	2	3	4	5	6	7	8	9	10	11	12	13	14	15	16	17	18	19	20	21	22	23	24	25	26	27	28	29	30	31	32
											LINE						DESIGN			HYD. GRAD													
ID	From MH	To MH	Sub Area Acres	Total Area Acres	Sub Runoff Coeff. C	Sub Runoff Coeff. $C'C_f$	Sum of $Cf'C'A$	Time of Conc. min.	Intensity I (in / Hr.)	Sum of Flows cfs Q	Reach Length Feet	Dia. in. or Rise (ft)	# of Pipes/ Boxes	Width of box (ft)	Slope %	Mannings n"	Capacity cfs Q	Velocity fps	drop at down stream manhole	Actual Velocity fps	Hydraulic Gradient %	Change in Head Ft.	Elev. Up Stream	Elev. Down Stream	TG/ Gutter Elevation Upstream	TG/ Gutter Elevation Downstream	MH UP	flowline upstream	MH DOWN	flowline downstream	Top of Pipe (upstream)	Top of Pipe downstream
"A"	1	2	0.25	0.25	0.80	0.80	0.20	16.60	7.31	1.46	60	12	1		0.44	0.012	2.57	3.27	0.00	3.37	0.143	0.086	172.73	172.64	174.20	173.70	1	168.31	2	168.05	169.31	169.05
"A"	2	3	0.32	0.57	0.80	0.80	0.46	16.91	7.25	3.31	98	15	1		0.33	0.012	4.03	3.28	0.00	3.65	0.223	0.219	172.64	172.42	173.70	174.65	2	168.05	3	167.73	169.30	168.98
"A"	3	4	0.44	1.27	0.80	0.80	1.02	17.40	7.15	7.26	73	24	1		0.18	0.012	10.43	3.32	0.00	3.58	0.088	0.064	172.42	172.36	174.65	175.05	3	167.73	4	167.59	169.73	169.59
"A"	4	5	0.34	2.18	0.80	0.80	1.74	17.77	7.08	12.35	110	30	1		0.13	0.012	16.06	3.27	0.00	3.60	0.077	0.085	172.36	172.27	175.05	174.90	4	167.59	5	167.45	170.09	169.95
"A"	5	6	0.35	2.53	0.80	0.80	2.02	18.33	6.97	14.12	60	30	1		0.13	0.012	16.06	3.27	0.00	3.69	0.101	0.061	172.27	172.21	174.90	174.90	5	167.45	6	167.37	169.95	169.87
"A"	6	7	0.39	2.92	0.80	0.80	2.34	18.64	6.92	16.16	51	36	1		0.11	0.012	24.03	3.40	0.00	3.65	0.050	0.026	172.21	172.19	174.90	175.00	6	167.37	7	167.32	170.37	170.32
"A"	7	8	0.51	3.43	0.80	0.80	2.74	18.89	6.88	18.87	42	36	1		0.11	0.012	24.03	3.40	0.00	3.75	0.068	0.029	172.19	172.16	175.00	174.35	7	167.32	8	167.27	170.32	170.27
"A"	8	9	0.53	3.96	0.80	0.80	3.17	19.09	6.84	21.67	55	36	1		0.11	0.012	24.03	3.40	0.00	3.85	0.090	0.049	172.16	172.11	174.35	173.85	8	167.27	9	167.21	170.27	170.21
"A"	9	10	0.40	4.36	0.80	0.80	3.49	19.36	6.79	23.69	58	42	1		0.08	0.012	30.91	3.21	0.00	3.53	0.047	0.027	172.11	172.08	173.85	173.85	9	167.21	10	167.16	170.71	170.66
"A"	10	MH1	0.32	5.20	0.80	0.80	4.16	19.66	6.74	28.05	56	42	1		0.08	0.012	30.91	3.21	0.00	3.63	0.066	0.037	172.08	172.04	173.85	174.50	10	167.16	MH1	167.12	170.66	170.62
"A"	MH1	J-BOX	0.00	5.20	0.80	0.80	4.16	19.95	6.69	28.05	12	42	1		0.08	0.012	30.91	3.21	0.00	3.63	0.066	0.008	172.04	172.04	174.50	174.65	MH1	167.12	J-BOX	167.11	170.62	170.61
"A"	J-BOX	11	0.00	7.12	0.80	0.80	5.70	20.01	6.68	38.07	227	60	1		0.05	0.012	63.89	3.25	0.00	3.38	0.018	0.041	172.04	171.99	174.65	175.25	J-BOX	167.11	11	166.99	172.11	171.99
"A"	11	MH3	0.69	7.81	0.80	0.80	6.25	21.18	6.50	40.61	244	60	1		0.05	0.012	63.89	3.25	0.00	3.43	0.021	0.051	171.92	171.87	175.25	174.40	11	166.99	MH3	166.87	171.99	171.87
																												166.87				
"A"	4.1	4	0.57	0.57	0.80	0.80	0.46	16.60	7.31	3.33	201	18	1		0.26	0.012	5.82	3.29	2.00	3.40	0.086	0.172	171.27	171.09	174.75	175.05	4.1	170.12	4	169.59	171.62	171.09
																												167.59				
"A"	3.1	3	0.26	0.26	0.80	0.80	0.21	11.13	8.72	1.81	111	12	1		0.44	0.012	2.57	3.27	0.00	3.54	0.221	0.245	172.17	171.92	174.85	174.65	3.1	168.21	3	167.73	169.21	168.73
																												167.73				
"B"	1	2	0.33	0.33	0.80	0.80	0.26	11.64	8.56	2.26	148	12	1		0.44	0.012	2.57	3.27	0.00	3.68	0.342	0.507	170.09	169.58	174.50	174.90	1	168.55	2	167.90	169.55	168.90
"B"	2	3	0.14	0.47	0.80	0.80	0.38	12.40	8.33	3.13	120	15	1		0.33	0.012	4.03	3.28	0.00	3.63	0.200	0.240	169.58	169.34	174.90	174.25	2	167.90	3	167.50	169.15	168.75
"B"	3	4	0.20	0.67	0.80	0.80	0.54	13.01	8.16	4.37	133	18	1		0.26	0.012	5.82	3.29	0.00	3.60	0.148	0.197	169.34	169.14	174.25	174.60	3	167.50	4	167.16	169.00	168.66
"B"	4	J-BOX	0.73	1.40	0.80	0.80	1.12	13.68	7.98	8.94	25	24	1		0.18	0.012	10.43	3.32	0.00	3.73	0.133	0.033	169.14	169.11	174.60	174.65	4	167.16	J-BOX	167.11	169.16	169.11
																												167.11				
"A"	10.1	J-BOX	0.52	0.52	0.80	0.80	0.42	14.37	7.81	3.25	393	54	1		0.23	0.012	102.44	6.44	0.99	2.90	0.000	0.001	172.60	172.60	175.30	174.65	10.1	169.00	J-BOX	168.10	173.50	172.60
																												167.11				
"C"	1	2	0.86	0.86	0.80	0.80	0.69	11.01	8.76	6.03	181	24	1		0.18	0.012	10.43	3.32	0.00	3.42	0.060	0.109	172.71	172.60	174.75	174.50	1	169.55	2	169.22	171.55	171.22
"C"	2	3	0.55	1.41	0.80	0.80	1.13	11.91	8.47	9.56	162	30	1		0.13	0.012	16.06	3.27	0.00	3.40	0.046	0.075	171.58	171.51	174.50	173.10	2	169.22	3	169.01	171.72	171.51
"C"	3	4	0.69	2.10	0.80	0.80	1.68	12.74	8.24	13.84	95	30	1		0.13	0.012	16.06	3.27	1.35	3.68	0.097	0.092	171.48	171.39	173.10	172.90	3	169.01	4	168.89	171.51	171.39
"C"	4	5	0.34	2.84	0.80	0.80	2.27	13.22	8.10	18.41	173	36	1		0.11	0.012	24.03	3.40	0.00	3.74	0.065	0.112	171.99	171.88	172.90	173.90	4	167.54	5	167.35	170.54	170.35
"C"	5	6	0.34	3.67	0.80	0.80	2.94	14.07	7.88	23.15	207	42	1		0.08	0.013	28.89	3.00	0.00	3.33	0.053	0.110	170.79	170.68	173.90	174.25	5	167.35	6	167.18	170.85	170.68
"C"	6	MH4	1.07	4.74	0.80	0.80	3.79	15.22	7.61	28.86	96	60	1		0.11	0.013	86.61	4.41	0.00	3.93	0.012	0.012	172.08	172.07	174.25	174.43	6	167.18	MH4	167.07	172.18	172.07
"C"	MH4	MH3	0.00	4.74	0.80	0.80	3.79	15.58	7.53	28.86	96	60	1		0.11	0.013	86.61	4.41	0.00	3.93	0.012	0.012	171.88	171.87	174.43	174.40	MH4	167.07	MH3	166.87	172.07	171.87
																												166.87				
"C"	4.1	4	0.40	0.40	0.80	0.80	0.32	12.40	8.33	2.67	216	15	1		0.33	0.012	4.03	3.28	1.00	3.50	0.145	0.313	172.20	171.88	177.00	172.90	4.1	169.25	4	168.54	170.50	169.79
																												167.54				
"C"	5.1	5	0.49	0.49	0.80	0.80	0.39	12.12	8.41	3.30	191	15	1		0.33	0.012	4.03	3.28	0.00	3.65	0.222	0.424	172.62	172.20	176.55	173.90	5.1	167.98	5	167.35	169.23	168.60
																												167.35				

WGA

STORM SEWER CALCULATIONS

Project: Tomball ISD Intermediate School Replacement
Job No: 00788-002
System: A, B & C
By: AH
DATE 7-13-2026
Rainfall Frequency (years): 100

$$I = \frac{b}{(t_c + d)^e}$$

C_f = 1.00
b = 53.93
d = 4.53
e = 0.5870

Z:\00788 (Huckabee)\002 Tomball Intermediate School Replacement\400 Engineering\403 Drainage\[2026.06.07 Tomball ISD Storm Calcs.x ls]DESIGN (100-year)

	1	2	3	4	5	6	7	8	9	10	11	12	13	14	15	16	17	18	19	20	21	22	23	24	25	26	27	28	29	30	31	32
											LINE						DESIGN			HYD. GRAD													
ID	From MH	To MH	Sub Area Acres	Total Area Acres	Sub Runoff Coeff. C	Sub Runoff Coeff. $C'C_f$	Sum of $Cf'C'A$	Time of Conc. min.	Intensity I (in / Hr.)	Sum of Flows cfs Q	Reach Length Feet	Dia. in. or Rise (ft)	# of Pipes/ Boxes	Width of box (ft)	Slope %	Mannings n"	Capacity cfs Q	Velocity fps	drop at down stream manhole	Actual Velocity fps	Hydraulic Gradient %	Change in Head Ft.	Elev. Up Stream	Elev. Down Stream	TG/ Gutter Elevation Upstream	TG/ Gutter Elevation Downstream	MH UP	flowline upstream	MH DOWN	flowline downstream	Top of Pipe (upstream)	Top of Pipe downstream
"A"	1	2	0.25	0.25	0.80	0.80	0.20	16.60	9.00	1.80	60	12	1		0.44	0.012	2.57	3.27	0.00	3.52	0.217	0.130	173.10	172.97	174.20	173.70	1	168.31	2	168.05	169.31	169.05
"A"	2	3	0.32	0.57	0.80	0.80	0.46	16.91	8.92	4.07	98	15	1		0.33	0.012	4.03	3.28	0.00	3.74	0.338	0.331	172.97	172.64	173.70	174.65	2	168.05	3	167.73	169.30	168.98
"A"	3	4	0.44	1.27	0.80	0.80	1.02	17.40	8.80	8.94	73	24	1		0.18	0.012	10.43	3.32	0.00	3.73	0.133	0.097	172.64	172.55	174.65	175.05	3	167.73	4	167.59	169.73	169.59
"A"	4	5	0.34	2.18	0.80	0.80	1.74	17.77	8.72	15.20	110	30	1		0.13	0.012	16.06	3.27	0.00	3.72	0.117	0.129	172.55	172.42	175.05	174.90	4	167.59	5	167.45	170.09	169.95
"A"	5	6	0.35	2.53	0.80	0.80	2.02	18.33	8.59	17.39	60	30	1		0.13	0.012	16.06	3.27	0.00	3.54	0.153	0.092	172.42	172.32	174.90	174.90	5	167.45	6	167.37	169.95	169.87
"A"	6	7	0.39	2.92	0.80	0.80	2.34	18.64	8.52	19.91	51	36	1		0.11	0.012	24.03	3.40	0.00	3.79	0.076	0.039	172.32	172.29	174.90	175.00	6	167.37	7	167.32	170.37	170.32
"A"	7	8	0.51	3.43	0.80	0.80	2.74	18.89	8.47	23.24	42	36	1		0.11	0.012	24.03	3.40	0.00	3.87	0.103	0.043	172.29	172.24	175.00	174.35	7	167.32	8	167.27	170.32	170.27
"A"	8	9	0.53	3.96	0.80	0.80	3.17	19.09	8.43	26.70	55	36	1		0.11	0.012	24.03	3.40	0.00	3.78	0.137	0.075	172.24	172.17	174.35	173.85	8	167.27	9	167.21	170.27	170.21
"A"	9	10	0.40	4.36	0.80	0.80	3.49	19.36	8.37	29.20	58	42	1		0.08	0.012	30.91	3.21	0.00	3.65	0.072	0.042	172.17	172.13	173.85	173.85	9	167.21	10	167.16	170.71	170.66
"A"	10	MH1	0.32	5.20	0.80	0.80	4.16	19.66	8.31	34.57	56	42	1		0.08	0.012	30.91	3.21	0.00	3.60	0.101	0.056	172.13	172.07	173.85	174.50	10	167.16	MH1	167.12	170.66	170.62
"A"	MH1	J-BOX	0.00	5.20	0.80	0.80	4.16	19.95	8.25	34.57	12	42	1		0.08	0.012	30.91	3.21	0.00	3.60	0.101	0.012	172.07	172.06	174.50	174.65	MH1	167.12	J-BOX	167.11	170.62	170.61
"A"	J-BOX	11	0.00	7.12	0.80	0.80	5.70	20.01	8.24	46.93	227	60	1		0.05	0.012	63.89	3.25	0.00	3.54	0.028	0.063	172.06	171.99	174.65	175.25	J-BOX	167.11	11	166.99	172.11	171.99
"A"	11	MH3	0.69	7.81	0.80	0.80	6.25	21.18	8.02	50.10	244	60	1		0.05	0.012	63.89	3.25	0.00	3.59	0.032	0.077	171.95	171.87	175.25	174.40	11	166.99	MH3	166.87	171.99	171.87
																												166.87				
"A"	4.1	4	0.57	0.57	0.80	0.80	0.46	16.60	9.00	4.10	201	18	1		0.26	0.012	5.82	3.29	2.00	3.55	0.130	0.261	171.36	171.09	174.75	175.05	4.1	170.12	4	169.59	171.62	171.09
																												167.59				
"A"	3.1	3	0.26	0.26	0.80	0.80	0.21	11.13	10.73	2.23	111	12	1		0.44	0.012	2.57	3.27	0.00	3.68	0.334	0.371	172.32	171.95	174.85	174.65	3.1	168.21	3	167.73	169.21	168.73
																												167.73				
"B"	1	2	0.33	0.33	0.80	0.80	0.26	11.64	10.53	2.78	148	12	1		0.44	0.012	2.57	3.27	0.00	3.54	0.518	0.767	170.59	169.82	174.50	174.90	1	168.55	2	167.90	169.55	168.90
"B"	2	3	0.14	0.47	0.80	0.80	0.38	12.40	10.25	3.85	120	15	1		0.33	0.012	4.03	3.28	0.00	3.74	0.303	0.364	169.82	169.46	174.90	174.25	2	167.90	3	167.50	169.15	168.75
"B"	3	4	0.20	0.67	0.80	0.80	0.54	13.01	10.04	5.38	133	18	1		0.26	0.012	5.82	3.29	0.00	3.73	0.223	0.297	169.46	169.16	174.25	174.60	3	167.50	4	167.16	169.00	168.66
"B"	4	J-BOX	0.73	1.40	0.80	0.80	1.12	13.68	9.82	11.00	25	24	1		0.18	0.012	10.43	3.32	0.00	3.75	0.201	0.050	169.16	169.11	174.60	174.65	4	167.16	J-BOX	167.11	169.16	169.11
																												167.11				
"A"	10.1	J-BOX	0.52	0.52	0.80	0.80	0.42	14.37	9.61	4.00	393	54	1		0.23	0.012	102.44	6.44	0.99	3.05	0.000	0.001	172.60	172.60	175.30	174.65	10.1	169.00	J-BOX	168.10	173.50	172.60
																												167.11				
"C"	1	2	0.86	0.86	0.80	0.80	0.69	11.01	10.78	7.41	181	24	1		0.18	0.012	10.43	3.32	0.00	3.60	0.092	0.166	172.77	172.60	174.75	174.50	1	169.55	2	169.22	171.55	171.22
"C"	2	3	0.55	1.41	0.80	0.80	1.13	11.91	10.42	11.76	162	30	1		0.13	0.012	16.06	3.27	0.00	3.56	0.070	0.113	171.62	171.51	174.50	173.10	2	169.22	3	169.01	171.72	171.51
"C"	3	4	0.69	2.10	0.80	0.80	1.68	12.74	10.13	17.02	95	30	1		0.13	0.012	16.06	3.27	1.35	3.70	0.147	0.139	171.52	171.39	173.10	172.90	3	169.01	4	168.89	171.51	171.39
"C"	4	5	0.34	2.84	0.80	0.80	2.27	13.22	9.97	22.64	173	36	1		0.11	0.012	24.03	3.40	0.00	3.86	0.098	0.170	172.06	171.89	172.90	173.90	4	167.54	5	167.35	170.54	170.35
"C"	5	6	0.34	3.67	0.80	0.80	2.94	14.07	9.70	28.47	207	42	1		0.08	0.013	28.89	3.00	0.00	3.42	0.080	0.166	170.84	170.68	173.90	174.25	5	167.35	6	167.18	170.85	170.68
"C"	6	MH4	1.07	4.74	0.80	0.80	3.79	15.22	9.36	35.50	96	60	1		0.11	0.013	86.61	4.41	0.00	4.17	0.019	0.018	172.09	172.07	174.25	174.43	6	167.18	MH4	167.07	172.18	172.07
"C"	MH4	MH3	0.00	4.74	0.80	0.80	3.79	15.58	9.26	35.50	96	60	1		0.11	0.013	86.61	4.41	0.00	4.17	0.019	0.018	171.89	171.87	174.43	174.40	MH4	167.07	MH3	166.87	172.07	171.87
																												166.87				
"C"	4.1	4	0.40	0.40	0.80	0.80	0.32	12.40	10.25	3.28	216	15	1		0.33	0.012	4.03	3.28	1.00	3.65	0.220	0.474	172.36	171.89	177.00	172.90	4.1	169.25	4	168.54	170.50	169.79
																												167.54				
"C"	5.1	5	0.49	0.49	0.80	0.80	0.39	12.12	10.35	4.06	191	15	1		0.33	0.012	4.03	3.28	0.00	3.74	0.336	0.642	173.00	172.36	176.55	173.90	5.1	167.98	5	167.35	169.23	168.60
																												167.35				

DETENTION SUMMARY

TOTAL AREA	=	70.05 AC
DETENTION RATE REQUIRED	=	0.75 AC-FT / AC
DETENTION VOLUME REQUIRED	=	52.54 AC-FT
EXISTING DETENTION VOLUME	=	63.51 AC-FT

*NO DETENTION REQUIRED FOR TOMBALL ISD SCHOOL REPLACEMENT. REFERENCE HC PROJECT NO. 2310160150 FOR DETENTION BASIN PLANS AND CITY OF TOMBALL PERMIT NUMBER SP-23-028.

Date 07/13/2026
Revision / S&S

Project:
TOMBALL ISD INTERMEDIATE SCHOOL REPLACEMENT
FOR
TOMBALL INDEPENDENT SCHOOL DISTRICT
TOMBALL, TEXAS

STATE OF TEXAS
SARA KAROUNI
145244
LICENSED
PROFESSIONAL ENGINEER
7/13/26
Sara Karouni

Huckabee
www.huckabee-inc.com
800.687.1229

WGA
TEXAS REGISTERED ENGINEERING FIRM F-9756
2500 Tanglewilde, Suite 120
Houston, Texas 77063
713.789.1900
4526 Research Forest, Suite 360
The Woodlands, Texas 77381
713.789.1900

SCALE	DESIGN	DRAWN
N/A	AH	CT

DRAINAGE CALCULATIONS
VOLUME 01

Job No. 00788-002
Drawn By: CT
Date: 07.13.26
Sheet No. C7.2

S&S

11/18/2025 8:39:39 AM
Autodesk Docs://TOMBALL ISD - IS REPLACEMENT/00802-04-01_Tomball ISD IS Replacement_ARCH.rvt

Drawing: Z:\00788 (Huckabee)\002 Tomball Intermediate School Replacement\500 CAD\530 Sheets\C7.2 Drainage Area Calculations.dwg Last Plotted: Mon Jul 13, 2026 – 6:53pm By: ctaegue

Copyright © 2026, Huckabee & Associates, Inc.

DETENTION SUMMARY

1.	TOTAL AREA OF SITE	70.05 ACRES
2.	DETENTION STORAGE RATE	0.75 AC.FT./AC.
3.	DETENTION STORAGE VOLUME REQUIRED	52.54 AC.FT.
4.	100-YR DESIGN WATER SURFACE ELEVATION=	173.50 FT.
5.	TOTAL STORAGE VOLUME PROVIDED WATER SURFACE ELEVATION 172.50 =	63.51 AC.FT.
6.	MAXIMUM OUTFALL RATE ALLOWED	7 CFS
7.	PROP. RESTRICTOR SIZE	24 INCHES
8.	TOTAL OUTFALL RATE =	7 CFS
9.	DISCHARGE FLOW RATE =	

* EL. 160.50 TO EL. 167.72 PUMPED DETENTION (28.63 AC.FT.)
DISCHARGE FLOW RATE 7 CFS. (ALL PUMPS OFF AT 167.72)
* EL. 167.72 TO EL. 172.50 GRAVITY FLOW (34.88 AC.FT.) (24" @ 0.10%)
DISCHARGE FLOW RATE 7 CFS.

DETENTION BASIN SHALL BE PROPERLY OPERATED AND MAINTAINED BY PROPERTY OWNER

LEGEND:

SERVICE AREA (70.05 AC)

SCALE: 1" = 100'

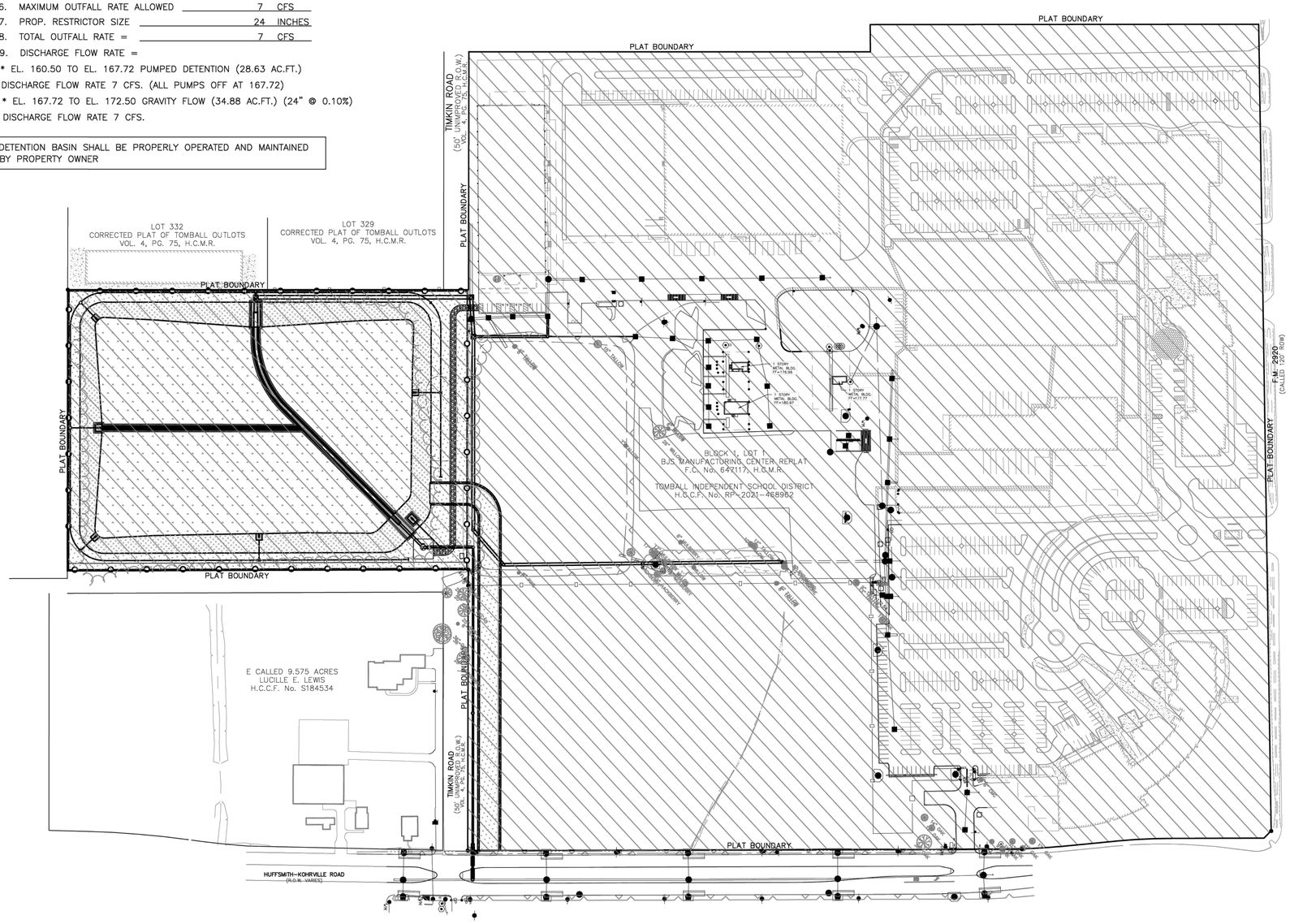

UTILITY ONE CALL

CONTRACTOR TO CALL BEFORE DIGGING !!!!
PHONE: 811

Texas 811

BROOKS & SPARKS, INC.
CONSULTING ENGINEERING
TEXAS REGISTERED ENGINEERING FIRM F-880
21020 PARK ROW PHONE: (281) 578-9595
KATY, TX 77449 FAX: (281) 578-9686

GENERAL NOTES:

1. This survey was prepared without the benefit of a current Commitment for Title Insurance or Abstractor's Certificate and therefore easements or encumbrances may exist which are not shown hereon. No research of the Public Records of Harris County, Texas regarding these easements or encumbrances was performed by Quiddity Engineering.
2. This survey does not provide any determination concerning wetlands, fault lines, toxic waste or any other environmental issues. Such matters should be directed by the client or prospective purchaser to an expert consultant.
3. According to Map No. 48201C0230L of the Federal Emergency Management Agency's Flood Insurance Rate Maps for Harris County, Texas and Incorporated Areas, dated June 18, 2007, the subject tract is situated within: Unshaded Zone X defined as areas determined to be outside the 0.2% annual chance floodplain (500-year flood).

   This flood statement does not imply that the property or structures thereon will be free from flooding or flood damage. On rare occasions floods can and will occur and flood heights may be increased by man-made or natural causes. This flood statement shall not create liability on the part of the surveyor.
4. Research for Adjoiner Tracts was performed by Quiddity Engineering on June 1, 2022.
5. The surveyor has not been provided with construction plans showing the location of underground utilities. Underground utilities may exist which are not shown hereon.
6. Elevations shown hereon are based on Harris County Floodplain Reference Mark No. 120170 located along the northeast right-of-way of FM 2920 approximately 110 feet from its intersection with Stuebner Airline Road with a published elevation of 154.74 feet, NAVD 88, 2001 Adjustment.
7. Temporary Benchmark A being a 100D nail set in concrete at the northwest corner of the subject tract and further shown hereon.
   Elevation = 177.70 feet, NAVD 88, 2001 Adjustment.
8. Temporary Benchmark B being a MAG nail and shiner set in a wheelchair ramp at the southwest corner of the intersection of FM 2920 and Hufsmith-Kohrville Road and further shown hereon.
   Elevation = 177.95 feet, NAVD 88, 2001 Adjustment.
9. Temporary Benchmark C being a MAG nail set at the bullnose of a median along the centerline of Hufsmith-Kohrville Road and further shown hereon.
   Elevation = 174.29 feet, NAVD 88, 2001 Adjustment.
10. Temporary Benchmark D being a 100D nail set in concrete at the southwest corner of the subject tract and further shown hereon.
    Elevation = 175.67 feet, NAVD 88, 2001 Adjustment.
11. Visible improvements/utilities were located with this survey; no subsurface probing, excavation or exploration was performed for this survey.

NOTE: THE LOCATIONS OF THE PRIVATE UTILITY LINES ARE SHOWN IN AN APPROXIMATE WAY ONLY.THE CONTRACTOR SHALL DETERMINE THE EXACT LOCATION BEFORE COMMENCING WORK. HE ALSO ACCEPTS FULL RESPONSIBILITY FOR ANY AND ALL DAMAGES INCURRED BY HIS FAILURE TO EXACTLY LOCATE AND PRESERVE THESE UTILITIES.

TO ARRANGE FOR LINES TO BE TURNED OFF OR MOVED, CALL CENTERPOINT ENERGY AT 713-207-2222.

NOTICE:
FOR YOUR SAFETY, YOU ARE REQUIRED BY TEXAS LAW TO CALL 811 AT LEAST 48 HOURS BEFORE YOU DIG SO THAT UNDERGROUND LINES CAN BE MARKED. THIS VERIFICATION DOES NOT FULFILL YOUR OBLIGATION TO CALL 811.

VERIFICATION OF PRIVATE UTILITY LINES

Date:

CenterPoint Energy/Natural Gas Facilities Verification ONLY. (This Signature verifies that you have shown CNP Natural Gas lines correctly. Not to be used for conflict verification.) (Gas service lines are not shown.) Signature Valid for six months.

Date:

CenterPoint Energy/UNDERGROUND Electrical Facilities Verification ONLY. (This Signature verifies that existing underground facilities. Not to be used for conflict verification.) Signature Valid for six months.

Date:

APPROVED FOR AT&T TEXAS/SWBT UNDERGROUND CONDUIT FACILITIES ONLY. Signature valid for one year.

BROOKS & SPARKS, INC.
F-880

STATE OF TEXAS
FRANK E. BROOKS
49225
REGISTERED
PROFESSIONAL ENGINEER
01/04/2024

TOMBALL INDEPENDENT SCHOOL DISTRICT
PLANS FOR
DETENTION BASIN
TO SERVE
TOMBALL INNOVATION CENTER

SERVICE AREA MAP

NO.	DATE	REVISIONS	BY

DRAWN BY: RV	CHECKED BY: CSM, JAE
DESIGNED BY: CSM	APPROVED BY: FEB
PROJECT NO. 866-0018	DATE: 01/04/2024
SCALE: 1"=100'	SHEET 15 OF 39

Date: 07/13/2026
Revision / S&S

Project:
TOMBALL ISD INTERMEDIATE SCHOOL REPLACEMENT
FOR
TOMBALL INDEPENDENT SCHOOL DISTRICT
TOMBALL, TEXAS

FOR REFERENCE ONLY

Huckabee
www.huckabee-inc.com
800.687.1229

DRAINAGE SERVICE AREA MAP
VOLUME 01

Job No. 00788-002	Sheet No. C7.3
Drawn By: CT	
Date: 07.15.26	

S&S

04 Jan 2024 12:05PM RobertV
\\hou-srv05\cadd\project\BROOK_SP\tomball isd\8660020-02-tic detention and pump station\Civil\8660020-SAM.dwg
Includes Xref(s): 866020-X-POND.dwg; 866020-X- BRD.dwg; 866020-X-SEAL.dwg; 866020-X-TEXT.dwg; 866020-X-

11/19/2025 8:39:30 AM
Autodesk Docs://TOMBALL ISD - IS REPLACEMENT/000002-34-01_Tomball ISD IS Replacement_ARCH.rvt

Drawing: J:\00788 (Huckabee)\002 Tomball Intermediate School Replacement\500 CAD\530 Sheets\C7.3 Drainage Service Area Map (For Reference Only).dwg Last Plotted: Wed Jul 15, 2026 - 9:56am By: dhuerta

Copyright © 2026, Huckabee & Associates, Inc.

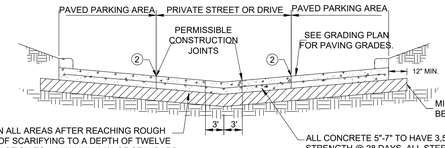

SUBGRADE PREPARATION IN ALL AREAS AFTER REACHING ROUGH GRADE SHOULD CONSISTS OF SCARIFYING TO A DEPTH OF TWELVE (12) INCHES, THEN RECOMPACTION TO A MINIMUM 95% OF STANDARD PROCTOR DENSITY AS DETERMINED BY THE ASTM D-698 PROCEDURE, AT OPTIMUM MOISTURE CONTENT (0 TO ±2%)

IF WET CONDITIONS EXISTS AT TIME OF CONSTRUCTION, AND STABILIZATION IS REQUIRED, IT SHOULD BE PERFOMED USING LIME-FLY ASH STABILIZATION .

IT IS RECOMMENDED THAT THE UPPER 6-8 INCHES OF SUBGRADE BE CHEMICALLY TREATED WITH LIME OR MIXTURE OF LIME-FLYASH.

1. REINFORCING STEEL: 5" THICK CONCRETE PAVEMENT TO HAVE #3 BARS SPACED AT 18" INTERVALS OR #4 BARS SPACED AT 24 INCHES ON CENTERS IN BOTH DIRECTIONS.
   6" THICK CONCRETE PAVEMENT TO HAVE #3 BARS SPACED AT 12" INTERVALS OR #4 BARS SPACED AT 18 INCHES ON CENTERS IN BOTH DIRECTIONS.
   7" THICK CONCRETE PAVEMENT TO HAVE #4 BARS SPACED AT 18" ON CENTERS IN BOTH DIRECTIONS
2. *CONTROL JOINT SPACING: 5" PAVING MAXIMUM OF 12.5'
   6" & 7" PAVING MAXIMUM OF 15'
3. EXPANSION JOINT: PLACED WHERE PAVEMENT ABUTS ANY STRUCTURE AND TO BE SPACED AT A MAXIMUM OF 60 FEET IN ANY DIRECTION
4. DOWELS AT EXPANSION JOINTS: ⅝ DIAMETER, 12" IN LENGTH, SPACED AT 12" CENTERS AT EACH JOINT, AND BE EMBEDDED AT LEAST 5"
   ⅝ DIAMETER, 14" IN LENGTH, SPACED AT 12" CENTERS AT EACH JOINT, AND BE EMBEDDED AT LEAST 6"
   ⅞ DIAMETER, 14" IN LENGTH, SPACED AT 12" CENTERS AT EACH JOINT, AND BE EMBEDDED AT LEAST 6"

*CONTROL JOINTS CUT WITHIN 6-12 HOURS OF CONCRETE PLACEMENT

TYPICAL CONCRETE PAVEMENT SECTION
N.T.S.

SEE GEOTECHNICAL ENGINEERING REPORT BY TERRACON (PROJECT No. 92245559, DATED MAY 4, 2026)

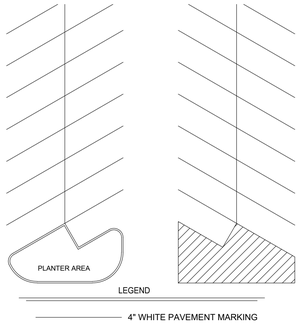

PAVEMENT MARKINGS NOTES:
FURNISH AND INSTALL PAVEMENT MARKINGS OF THE TYPE AND SIZE SHOWN ON THE PLANS AND AS REQUIRED FOR COMPLIANCE WITH GOVERNING CODES. IF NO GOVERNING CODES APPLY, THEN USE TXDOT STANDARDS.

EXECUTION:

1. MINIMUM LINE WIDTH IS 4 INCHES. PAVEMENT MARKINGS MUST COMPLY WITH LOCAL FIRE STANDARDS AND CURRENT ACCESSIBILITY CODE.
2. A MINIMUM OF TWO COATS SHALL BE REQUIRED. WAIT 30 DAYS AFTER PAVEMENT INSTALLATION BEFORE APPLYING THE SECOND COAT OF PAVEMENT MARKINGS.
3. CLOSE AREAS TO TRAFFIC FOR DURATION OF DRYING TIME, WHICH SHALL BE NO LESS THAN THE MINIMUM RECOMMENDED BY THE PAINT MANUFACTURER.
4. TRAFFIC PAINT SHALL BE AS FOLLOWS OR APPROVED EQUAL:
   - CONCRETE- SHERWIN WILLIAMS, SETFAST ACRYLIC ZONE MARKING PAINT
   - CONCRETE & BLUE HANDICAP BACKGROUNDS- SHERWIN WILLIAMS, SETFAST CHLORINATED RUBBER ZONE MARKING PAINT
   - NEW ASPHALT- SHERWIN WILLIAMS, SETFAST, ACRYLIC LATEX TRAFFIC MARKING PAINT
   - OLD ASPHALT- SHERWIN WILLIAMS, SETFAST ACRYLIC WB TRAFFIC MARKING PAINT

PAVEMENT MARKING DETAIL
N.T.S

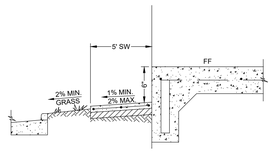

TYPICAL PERIMITER GRADES AROUND BUILDING
N.T.S.

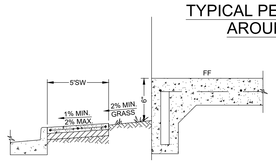

TYPICAL PERIMITER GRADES AROUND BUILDING
N.T.S.

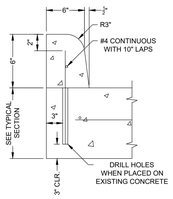

TYPICAL 6" CONCRETE CURB REINFORCING
N.T.S.

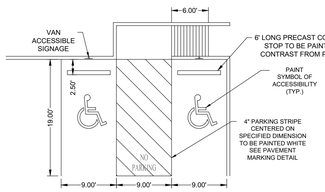

TYP - ACCESSIBLE PARKING SPACE
N.T.S.

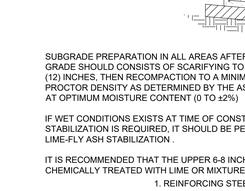

NOTES:
T = PAVEMENT THICKNESS

CONCRETE TO CONCRETE STANDARD PAVEMENT TIE IN
N.T.S.

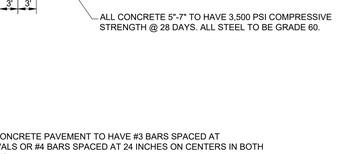

NOTES:
T = PAVEMENT THICKNESS
#1, #4, EXPANSION JOINT SPACING & THICKNESS REFERENCE "TYPICAL CONCRETE PAVEMENT SECTION" FOR DETAILS

EXPANSION JOINT
N.T.S.

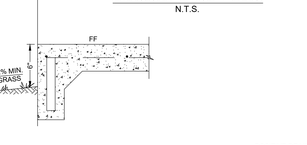

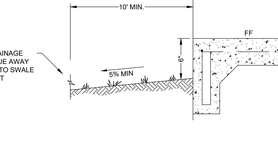

NOTE:
1. DETECTABLE WARNINGS SHALL CONSIST OF RAISED TRUNCATED DOMES WITH A DIAMETER OF NOMINAL 0.9", A HEIGHT OF NOMINAL 0.2" AND A CENTER TO CENTER SPACING OF NOMINAL 2.35" AND SHALL CONTRAST VISUALL WITH ADJOINING SURFACES, EITHER LIGHT-ON-DARK OR DARK-ON-LIGHT. THE MATERIAL USED TO PROVIDE CONTRAST SHALL BE AN INTEGRAL PART OF THE WALKING SURFACE. DETECTABLE WARNINGS USED ON INTERIOR SURFACES SHALL DIFFER FROM ADJOINING WALKING SURFACES IN RESILIENCY OR SOUND-ON-CANE CONTACT.
2. THE SURFACE OF A WHEEL CHAIR RAMP IS BE GROVED LATERALLY WITH ¼" WIDE BY ¼" DEEP GROOVES, SPACED 2-1/4" C-C, AND ROUGHENED NO LESS THAN A BROOM FINISH TO PREVENT SLIPPING, AND TO DIFFERENTIATE TEXTURE FROM THAT OF STANDARD SIDEWALK.

CONCRETE PEDESTRIAN RAMP
N.T.S.

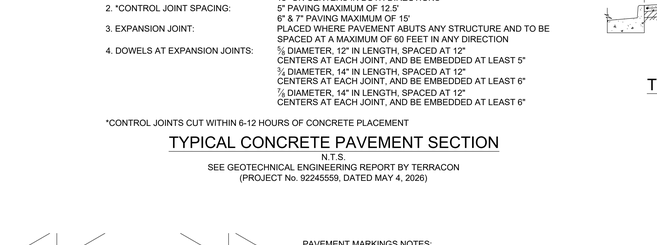

CONCRETE SIDEWALK

NOTE:
1) BANK SAND IS DEFINED AS A WELL-GRADED SAND, FREE OF SILT, CLAY, LOAM, FRIABLE OR SOLUBLE MATERIALS AND ORGANIC MATTER, MEETING THE UNIFIED SOILS CLASSIFICATION SYSTEM GROUP SYMBOL SW CRITERIA W/ A PLASTICITY INDEX OF ≤ 10, AND NO MORE THAN 12% OF MATERIAL CAN PASS THE No. 200 SIEVE.
2) DOWEL IN AND TIE TO ANY CONCRETE STRUCTURE ADJACENT TO SIDEWALK (DRIVEWAY, INLET BOX, CURB, JUNCTION BOX, ETC.) WITH #3x12" BARS @ 18" O.C. INCLUDE EXPANSION JOINT AT CONNECTION WITH BACK OF CURB.

NOT TO SCALE

CITY OF TOMBALL ENGINEERING & PLANNING DEPARTMENT	
CONCRETE SIDEWALK CONSTRUCTION DETAILS	
APPROVED BY COT: ENGINEERING & PLANNING DEPARTMENT EFFECTIVE NOVEMBER 19, 2018	
SHEET 001 OF 001	DWG NO. COT SW-03

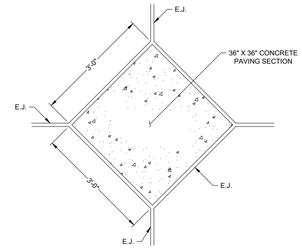

PAVING EXPANSION JOINT INTERSECTION
N.T.S.

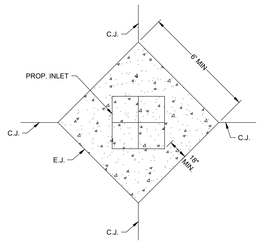

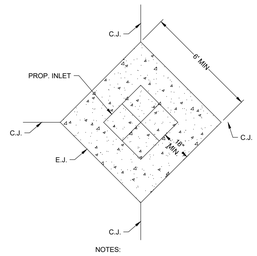

TYPICAL PERIMITER GRADES AROUND BUILDING
N.T.S.

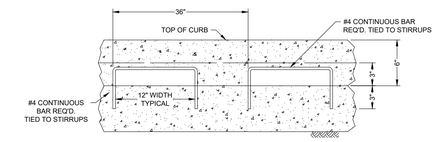

TYPICAL 6" CONCRETE CURB REINFORCING
N.T.S.

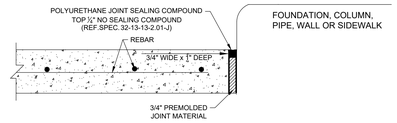

STANDARD ISOLATION JOINT
N.T.S.

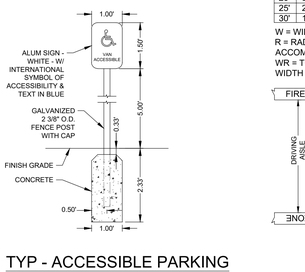

TYP - ACCESSIBLE PARKING SIGNAGE
N.T.S.

W	R	WR
20'	30'	30' MIN.
25'	20'	30' MIN.
30'	10'	30' MIN.

W = WIDTH (FEET) OF FIRE LANE
R = RADIUS NECESSARY TO ACCOMMODATE FIRE VEHICLES
WR = TURNING RADIUS PAVEMENT WIDTH



FIRE APPARATUS ACCESS ROADS SHALL BE MARKED BY PAINTED LINES OF RED TRAFFIC PAINT SIX INCHES (6") IN WIDTH TO SHOW TH EBOUNDARIES OF THE LANE. THE WORDS LETTERED FIRE LANE - NO - PARKING - TOW AWAY ZONE" SHALL APPEAR IN FOUR INCH (4") WHITE LETTERS ON THE RED BORDER MARKINGS ALONG BOTH SIDES OF THE FIRE LANES. WHERE CURB IS AVAILABLE, THE STRIPING SHALL BE ON THE VERTICAL FACE OF THE CURB. THE WORD LETTERING SHALL BE SPACED NOT MORE THAN FIFTY FEET (50') APART.

FIRE STRIPING DETAIL

NOTE:
TRAFFIC SIGNAGE SHALL CONFORM TO THE SATNDARD OF THE TEXAS MANUAL ON UNIFORM TRAFFIC CONTROL DEVICES

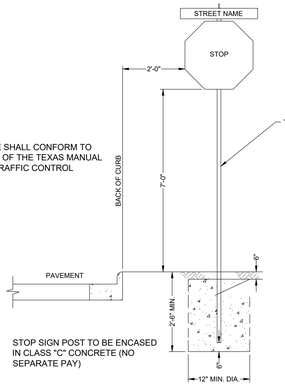

STOP SIGN POST TO BE ENCASED IN CLASS "C" CONCRETE (NO SEPARATE PAY)

TRAFFIC SIGNAGE DETAIL
N.T.S.

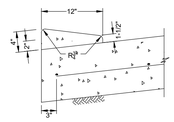

TYPICAL ROLL DOWN DETAIL 4"X12" CURB
N.T.S

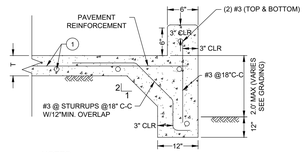

NOTES:
T = PAVEMENT THICKNESS
#1, SAWCUT SPACING, & THICKNESS REFERENCE : "TYPICAL CONCRETE PAVEMENT SECTION" FOR DETAILS

TYPICAL CURB WITH TURNDOWN
N.T.S.

PAVER NOTES:

1) CONSTRUCT PAVERS/TERRAZZO PAVING AS SHOWN ON THIS SHEET.
2) PAVESTONE AND TERRAZZO PAVING SHALL COMPLY WITH SPECIFICATIONS OF THE MANUFACTURER.
3) THIS BLOCKOUT DIMENSION FOR PAVERS/TERRAZZO IS NOMINAL. THE CONTRACTOR MAY ADJUST BLOCKOUT AS NEEDED TO MINIMIZE THE AMOUNT OF PAVERS/TERRAZZO TO BE CUT. HOWEVER, THE PAVERS MUST ALWAYS BE HELD ONE FOOT AWAY FROM FACE OF CURB AT THE DRIVEWAY.

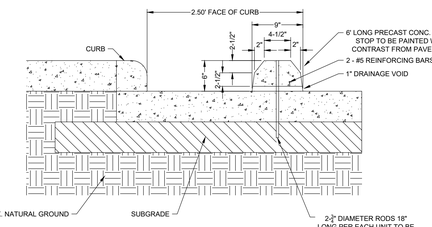

WHEEL STOP DETAIL
N.T.S.

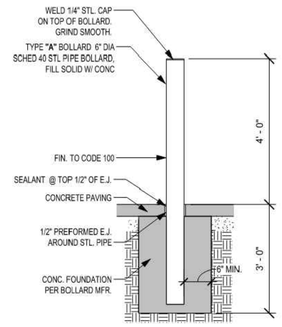

BOLLARD DETAIL MISC.
N.T.S.

WGA
TEXAS REGISTERED ENGINEERING FIRM F-9756
2500 Tanglewilde, Suite 120, Houston, Texas 77063, 713.789.1900
4526 Research Forest, Suite 360, The Woodlands, Texas 77381, 713.789.1900

SCALE	DESIGN	DRAWN
N/A	AH	CT

Date 07/13/2026
Revision / S&S

Project:
TOMBALL ISD INTERMEDIATE SCHOOL REPLACEMENT FOR TOMBALL INDEPENDENT SCHOOL DISTRICT TOMBALL, TEXAS

STATE OF TEXAS
SARA KAROUNI
145244
LICENSED PROFESSIONAL ENGINEER
7/13/26
Sara Karouni

Huckabee
www.huckabee-inc.com
800.687.1229

PAVING DETAILS (1 OF 3)
VOLUME 01

Job No.	Sheet No.
00788-002	C8.1
Drawn By: CT	
Date: 07.13.26	

S&S

11/18/2025 8:39:30 AM
Autodesk Docs://TOMBALL ISD - IS REPLACEMENT/00892-04-01 Tomball ISD IS Replacement_ARCH.rvt
Drawing: Z:\00788 (Huckabee)\002 Tomball Intermediate School Replacement\500 CAD\530 Sheets\C8.1 Paving Details.dwg Last Plotted: Mon Jul 13, 2026 – 6:56pm By: ctaogue

Copyright © 2026, Huckabee & Associates, Inc.

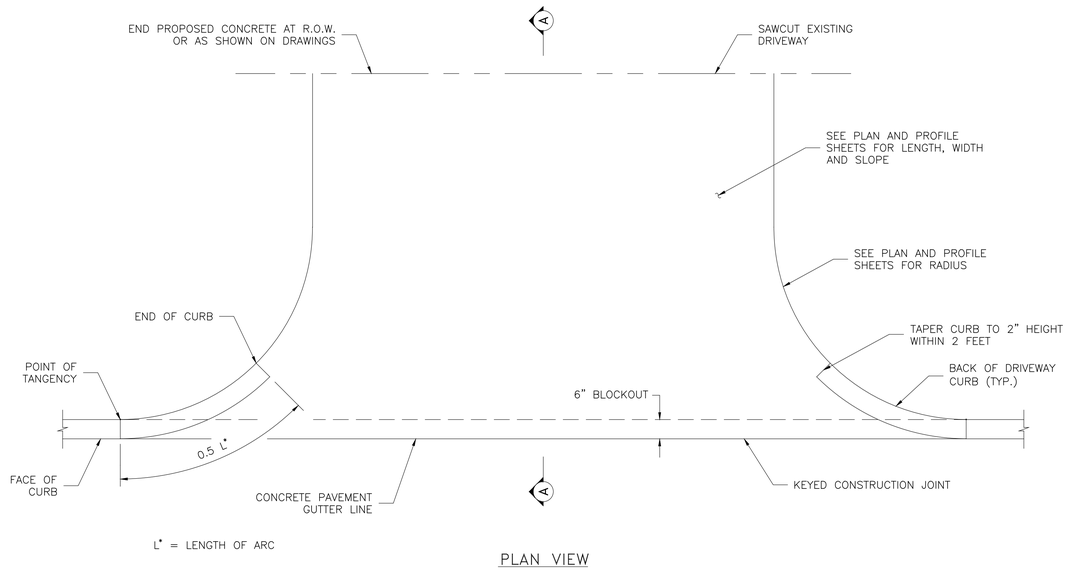

L* = LENGTH OF ARC

PLAN VIEW

NOTES:

1. SAWCUT EXISTING DRIVEWAY AT R.O.W. LINE OR AS SHOWN ON DRAWING AND REMOVE EXISTING DRIVEWAY TO SAWCUT LINE.
2. IF THERE IS EXISTING CURB ON DRIVEWAY, CONNECT PROPOSED CURB TO EXISTING CURB; OTHERWISE TAPER CURB HEIGHT AS SHOWN.
3. SEE PAVEMENT DETAIL SHEET FOR CONCRETE CURB REINFORCEMENT.
4. THIS DRIVEWAY INSTALLATION IS GOVERNED BY ITEM 360.

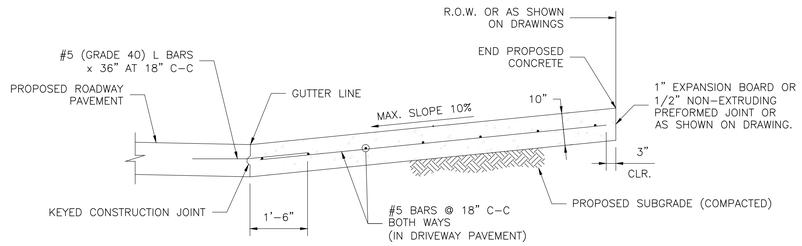

SECTION A-A
(DRIVEWAY SLOPES TO ROADWAY)

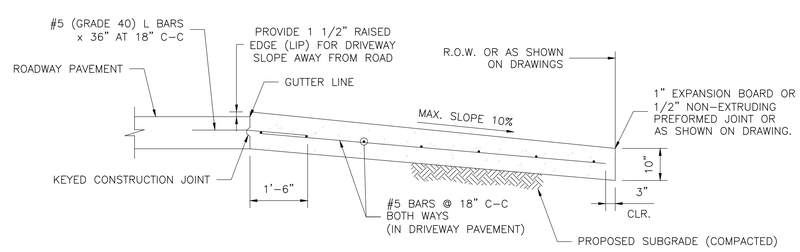

SECTION A-A
(DRIVEWAY SLOPES AWAY FROM ROADWAY)

NO.	REVISIONS	DATE	NAME
1			
2			
3			
4			
5			

HARRIS COUNTY ENGINEERING DEPARTMENT

PROJECT TITLE:

SHEET DESCRIPTION: MAJOR ROADWAY CONSTRUCTION

DRIVEWAY DETAILS

DRAWN BY:	CK'D BY:	SCALE:
JDZ	PDG	1" = 1'-6"

CIVIL STANDARD: MRCD

DATE: 8/15/17

SHEET NO: 7

Date: 07/13/2026
Revision / S&S

Project:
TOMBALL ISD INTERMEDIATE SCHOOL REPLACEMENT
FOR
TOMBALL INDEPENDENT SCHOOL DISTRICT
TOMBALL, TEXAS

STATE OF TEXAS
SARA KAROUNI
145244
LICENSED
PROFESSIONAL ENGINEER
07/13/26

Huckabee
www.huckabee-inc.com
800.687.1229

WGA
TEXAS REGISTERED ENGINEERING FIRM F-9756
2500 Tanglewilde, Suite 120, Houston, Texas 77063, 713.789.1900
4526 Research Forest, Suite 360, The Woodlands, Texas 77381, 713.789.1900

SCALE	DESIGN	DRAWN
N/A	AH	CT

PAVING DETAILS (2 OF 3)

VOLUME 01

Job No.	Sheet No.
00788-002	C8.2
Drawn By: CT	
Date: 07.13.26	

S&S

Z:\00788 (Huckabee)\002 Tomball Intermediate School Replacement\500 CAD\530 Sheets\C8.1 Paving Details.dwg

11/18/2025 8:39:30 AM
Autodesk Docs://TOMBALL ISD - IS REPLACEMENT/00892-04-01_Tomball ISD IS Replacement_ARCH.rvt

Drawing: Z:\00788 (Huckabee)\002 Tomball Intermediate School Replacement\500 CAD\530 Sheets\C8.1 Paving Details.dwg Last Plotted: Mon Jul 13, 2026 - 6:55pm By: ctaague

Copyright © 2026, Huckabee & Associates, Inc.

DETAIL "A"
(FOR DIVIDED ROADWAYS)

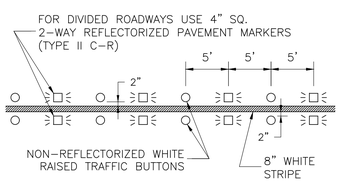

DETAIL "B"
(FOR UNDIVIDED ROADWAYS)

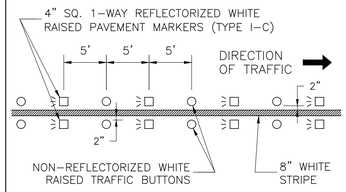

DETAIL "C"

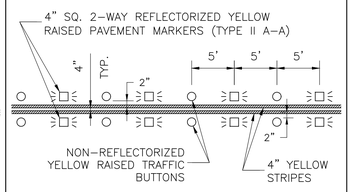

DETAIL "D"

* PAINT FROM THE BACK OF CURB TO THE GUTTER LINE

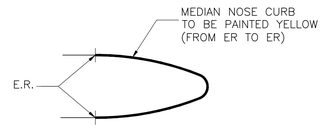

TYPICAL MEDIAN NOSE

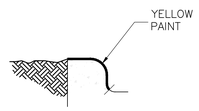

TYPICAL CURB SECTION

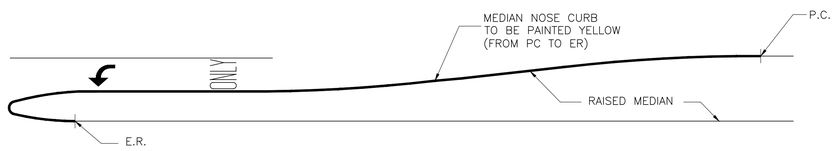

RAISED MEDIAN WITH TURN BAY

PAVEMENT MARKER LEGEND

SYMBOL	DESCRIPTION
≥□≤	4" x 4" REFLECTORIZED RAISED PAVEMENT MARKER
□≤	INDICATED DIRECTION OF TRAFFIC FLOW
○	NON-REFLECTIVE 4" DIA. RAISED TRAFFIC BUTTON

RADIUS DIMENSIONS

MEDIAN	*R1	*R2
≤10'	N/A	W/2
>10' ≤40'	90'	W/5
>40'	N/A	N/A

TABLE 1

TYPICAL MEDIAN OPENING "C"

MEDIAN INTERRUPTION	(1) NO LTB	(1) 1 LTB	(1) 2 LTB
PRIVATE DRIVE	45'	52.5'	60'
UNDIVIDED STREET <40'	45'	52.5' (2)	60'
UNDIVIDED STREET 44'	50'	55' (2)	60'
DIVIDED STREET	D+22'	D+22'	D+22'

NOTES:

(1) LTB = LEFT TURN BAY

(2) DISTANCE FROM CENTERLINE OF OPENING TO MEDIAN NOSE WITH LEFT TURN LANE IS 30' FOR RIGHT ANGLE INTERSECTIONS, FOR INTERSECTIONS OTHER THAN 90°, APPLY DESIGN VEHICLE TURNING TEMPLATE TO DETERMINE DIMENSION TO MEDIAN NOSE CUT OFF.

(3) D = WIDTH OF DIVIDED STREET

TYPICAL CROSSWALK PLACEMENT

CONTINENTAL TYPE

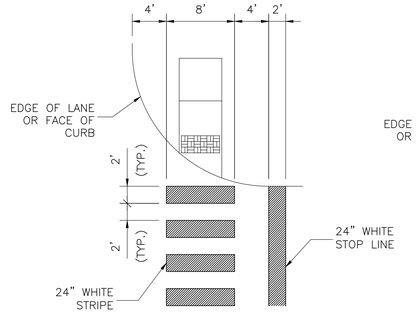

STANDARD TYPE

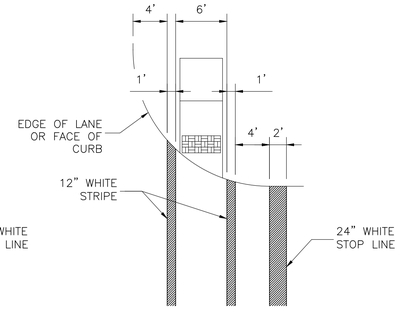

CENTER LINE DETAIL CURVE SECTION

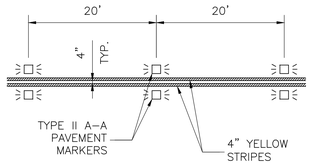

CENTER LINE DETAIL TANGENT SECTION

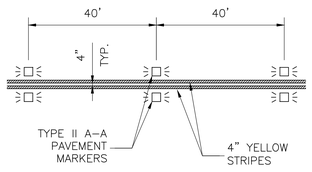

TWO-WAY LEFT TURN CURVE SECTION

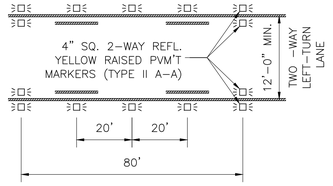

TWO-WAY LEFT TURN TANGENT SECTION

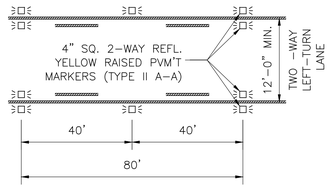

RAISED PAVEMENT MARKERS

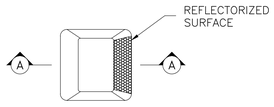

TYPE I (TOP VIEW)

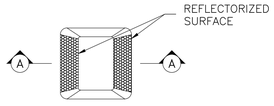

TYPE II (TOP VIEW)

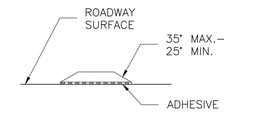

SECTION A-A

NO.	REVISIONS	DATE	NAME

HARRIS COUNTY
ENGINEERING DEPARTMENT

PROJECT TITLE:

SHEET DESCRIPTION: PAVEMENT MARKING DETAILS (2 OF 2)

TRAFFIC STANDARD: PM

DRAWN BY: JDZ | DATE: 12/14/17

CK'D BY: BSH | SCALE: NONE | SHEET NO: 7

Date 07/13/2026
Revision / S&S

Project:
TOMBALL ISD INTERMEDIATE SCHOOL REPLACEMENT
FOR
TOMBALL INDEPENDENT SCHOOL DISTRICT
TOMBALL, TEXAS

STATE OF TEXAS
SARA KAROUNI
145244
LICENSED
PROFESSIONAL ENGINEER
07/13/26

Huckabee
www.huckabee-inc.com
800.687.1229

WGA
TEXAS REGISTERED ENGINEERING FIRM F-9756
2500 Tanglewilde, Suite 120, Houston, Texas 77063, 713.789.1900
4526 Research Forest, Suite 360, The Woodlands, Texas 77381, 713.789.1900

SCALE	DESIGN	DRAWN
N/A	AH	CT

PAVING DETAILS (3 OF 3)

VOLUME 01

Job No.	Sheet No.
00788-002	C8.3
Drawn By: CT	
Date: 07.13.26	

S&S

Z:\00788 (Huckabee)\002 Tomball Intermediate School Replacement\500 CAD\530 Sheets\C8.1 Paving Details.dwg

11/18/2025 8:39:39 AM
Autodesk Docs://TOMBALL ISD - IS REPLACEMENT/00802-04-01, Tomball ISD IS Replacement_ARCH.rvt

Drawing: Z:\00788 (Huckabee)\002 Tomball Intermediate School Replacement\500 CAD\530 Sheets\C8.1 Paving Details.dwg Last Plotted: Mon Jul 13, 2026 – 6:54pm By: ctsague

Copyright © 2026, Huckabee & Associates, Inc.

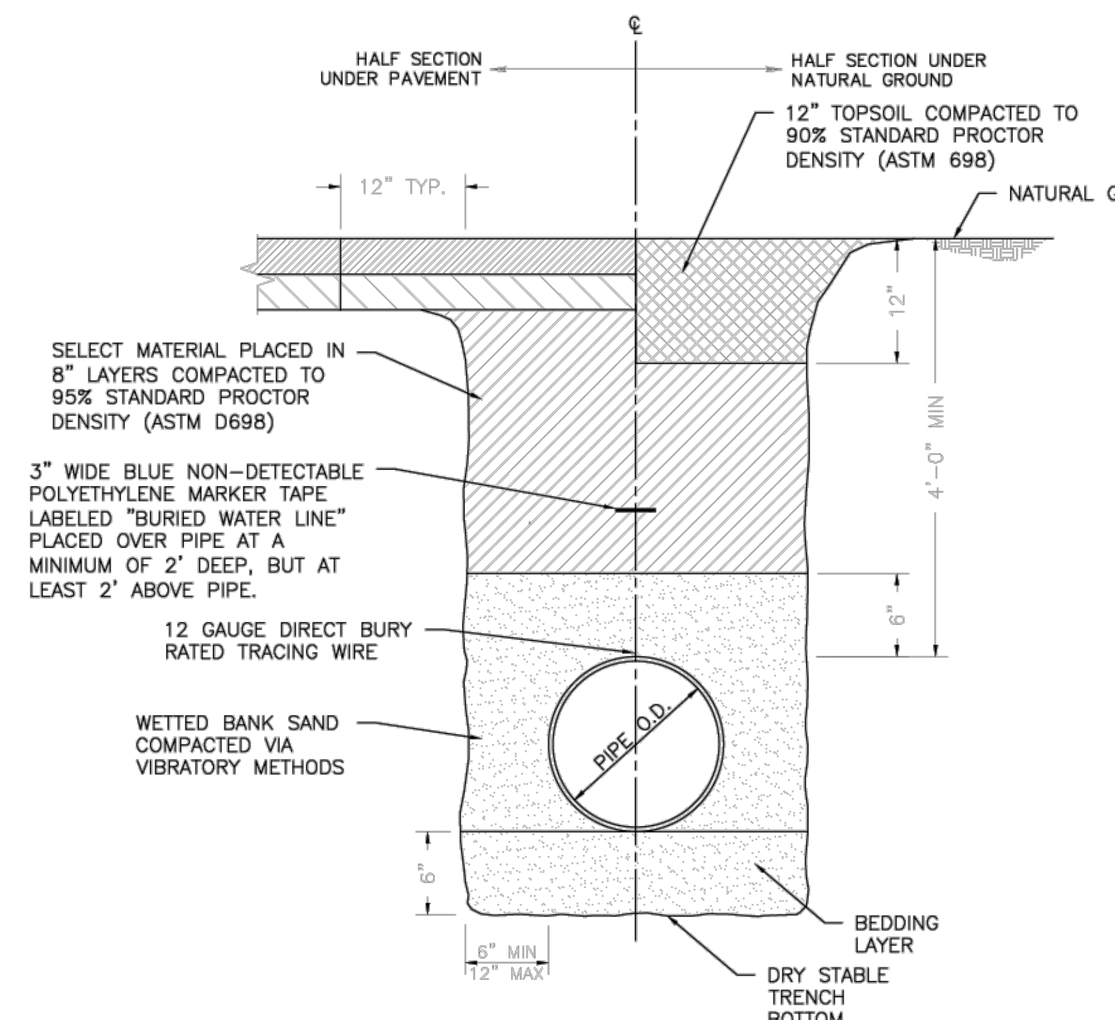

1 PVC WATER TYPICAL TRENCH DETAIL
NOT TO SCALE

SCHEDULE OF STEEL CASING		
CARRIER PIPE	NOMINAL CASING	MIN. WALL THICKNESS (IN.)
6"	10"	0.250
8"	12"	0.375
10"	14"	0.500
12"	16"	0.500
16"	20"	0.500
18"	24"	0.500
20"	30"	0.500
24"	36"	0.500
30"	42"	0.500

NOTES:

1. CASING SIZE AND THICKNESS SHALL CONFORM TO THE MINIMUM REQUIREMENTS AS SHOWN ON SCHEDULE OF CASING, OTHER PERMITS AS REQUIRED.
2. LENGTH OF ENCASEMENT SHALL BE AS SHOWN ON THE PLAN AND PROFILE DRAWING. ENCASEMENT TO EXTEND MINIMUM OF 5' FROM EDGE OF PAVEMENT.
3. CASING MATERIAL SHALL BE STEEL OR HDPE DR 11 FOR THOROUGHFARES CLASSIFIED AS COLLECTORS AND GREATER.

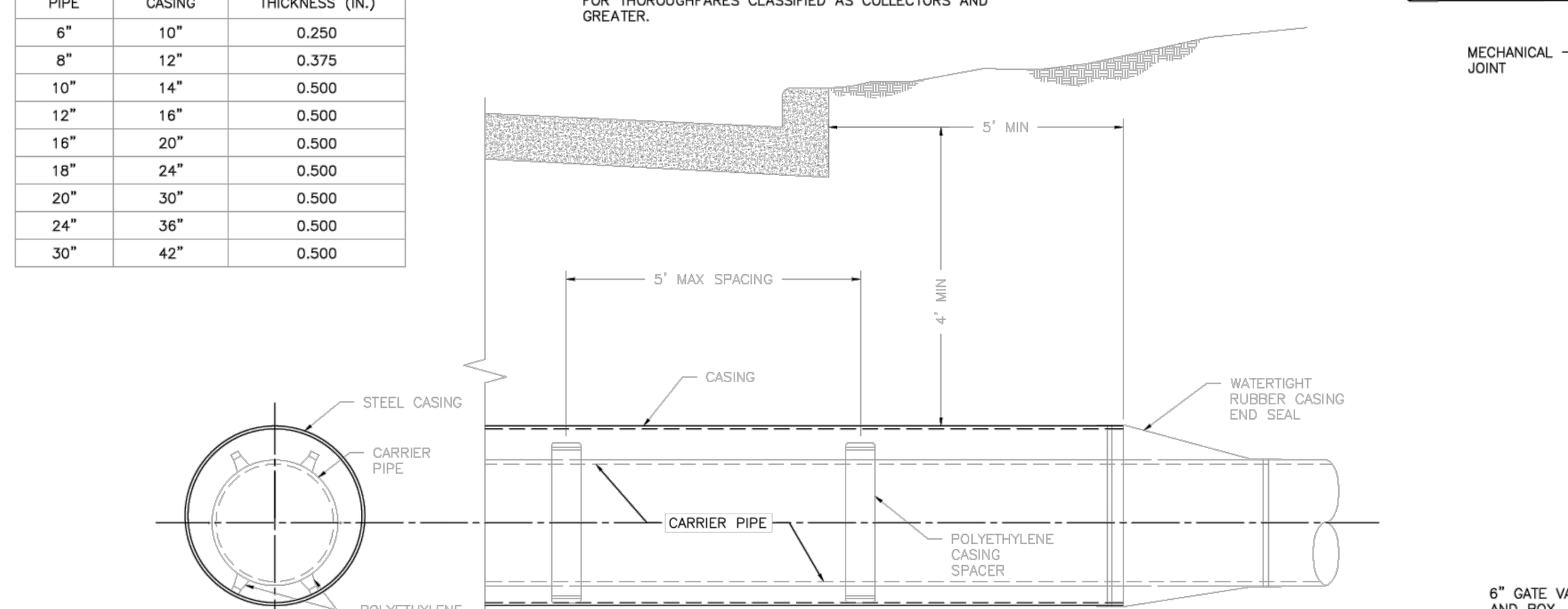

2 ENCASEMENT DETAIL
NOT TO SCALE

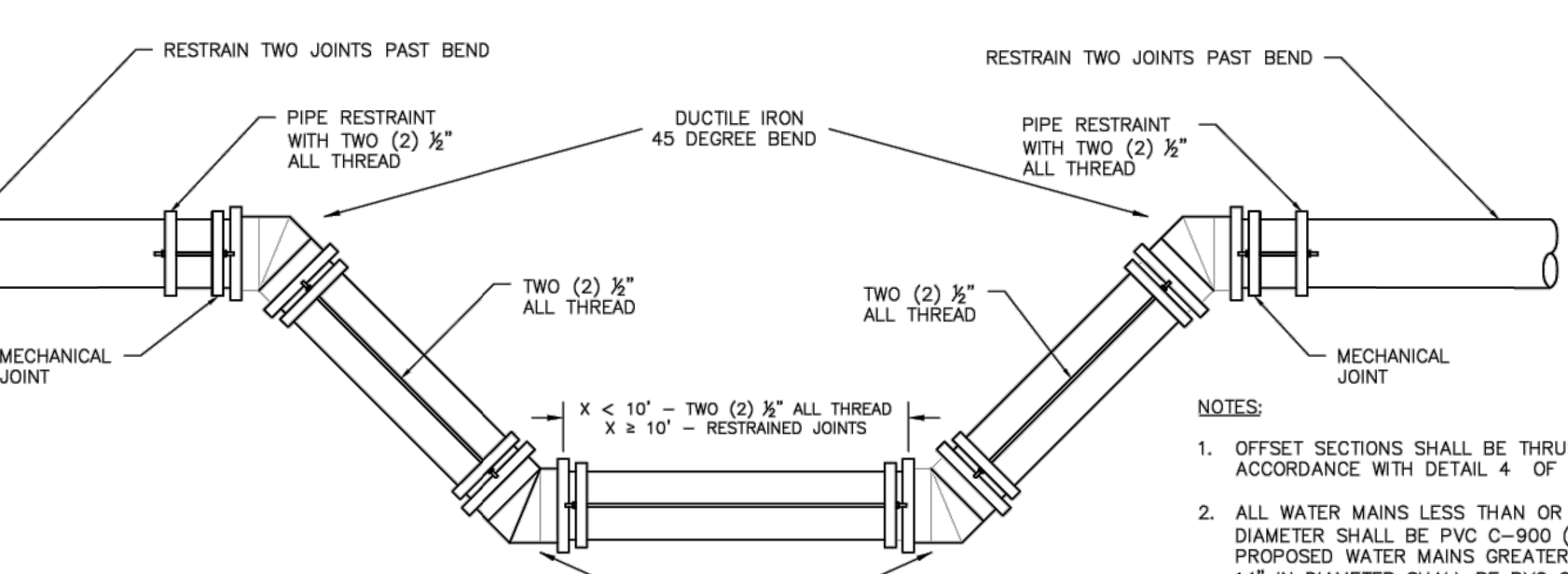

NOTES:

1. OFFSET SECTIONS SHALL BE THRUST-BLOCKED IN ACCORDANCE WITH DETAIL 4 OF THIS SHEET.
2. ALL WATER MAINS LESS THAN OR EQUAL TO 12" IN DIAMETER SHALL BE PVC C-900 (DR-18). ALL PROPOSED WATER MAINS GREATER THAN OR EQUAL TO 14" IN DIAMETER SHALL BE PVC C-905 (DR-18).
3. DUCTILE IRON FITTINGS SHALL BE FULL BODY PER AWWA C110.
4. CITY ENGINEER MUST APPROVE INSTANCES OF WATER MAIN OFFSET ABOVE OBSTRUCTION.

3 OFFSET ASSEMBLY DETAIL
NOT TO SCALE

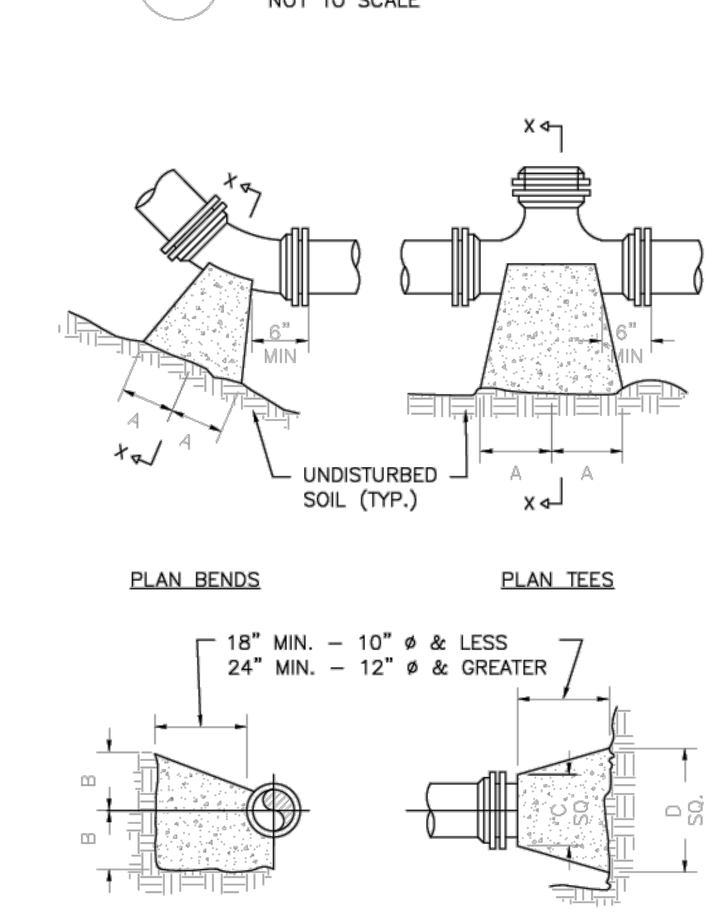

NOTES:

1. CONCRETE SHALL BE 2,000 PSI MIN.
2. CONCRETE FOR THRUST BLOCKING SHALL BE KEPT FAIRLY DRY, THUS MAKING THE CONCRETE WEDGE SHAPE MORE EASILY FORMED WITH THE WIDEST PART (BLOCKING AREA) AGAINST UNDISTURBED SOIL.
3. NO CONCRETE SHALL COVER ANY BOLTS OR GLANDS.
4. ALL FITTING AND ACCESSORIES TO BE WRAPPED WITH 10 MIL POLYETHYLENE PRIOR TO POURING BLOCKING.
5. VOLUME OF THRUST BLOCKING SHALL BE AS SHOWN ON THE THRUST BLOCKING SCHEDULE.

PIPE SIZE	90° BEND		45° BEND		22 1/2° BEND		11 1/4° BEND		TEE		PLUG	
	A	B	A	B	A	B	A	B	A	B	C	D
4"	8"	12"	8"	8"	6"	6"	6"	6"	8"	9"	10"	16"
6"	10"	12"	8"	10"	8"	8"	8"	8"	10"	10"	12"	18"
8"	15"	13"	10"	10"	8"	8"	8"	8"	10"	12"	12"	24"
10"	16"	14"	10"	12"	6"	10"	6"	10"	11"	14"	14"	25"
12"	20"	16"	12"	14"	8"	12"	8"	12"	14"	16"	16"	30"
14"	22"	18"	14"	16"	10"	14"	10"	14"	16"	18"	18"	34"
16"	26"	20"	16"	18"	12"	16"	12"	16"	18"	20"	20"	36"
20"	36"	26"	24"	18"	18"	13"	12"	9"	19"	18"	24"	48"
24"	48"	33"	30"	21"	18"	18"	15"	11"	21"	21"	28"	56"

4 THRUST BLOCK DETAIL
NOT TO SCALE

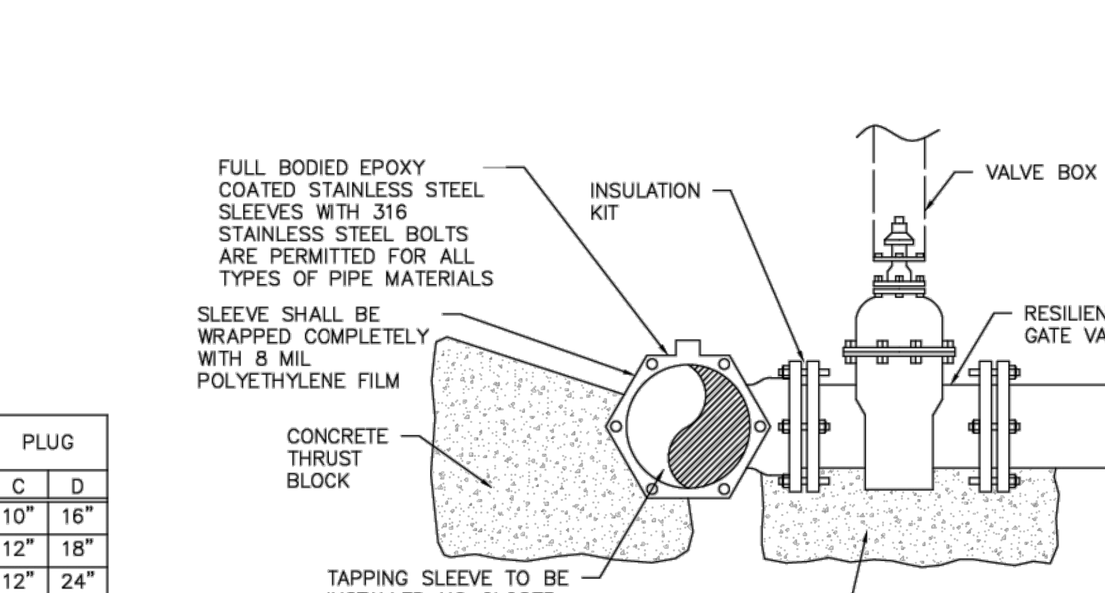

5 TAPPING SLEEVE & VALVE
NOT TO SCALE

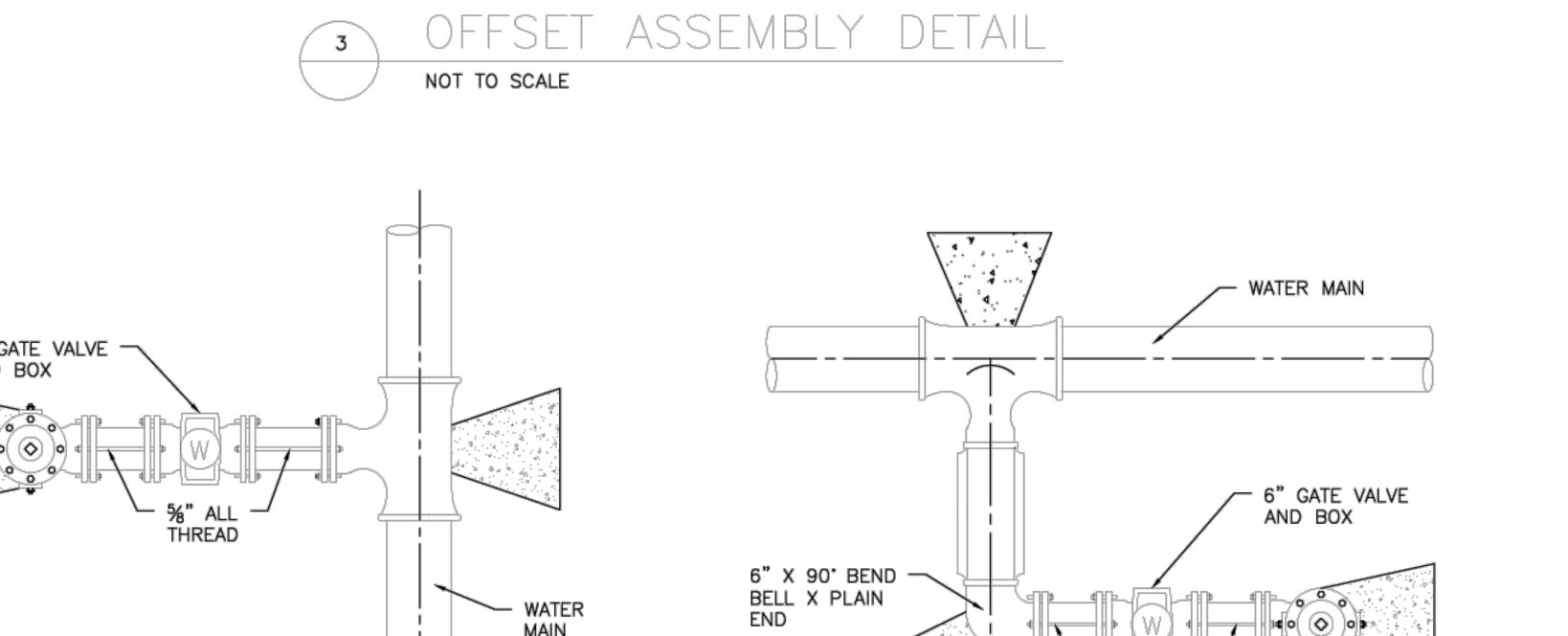

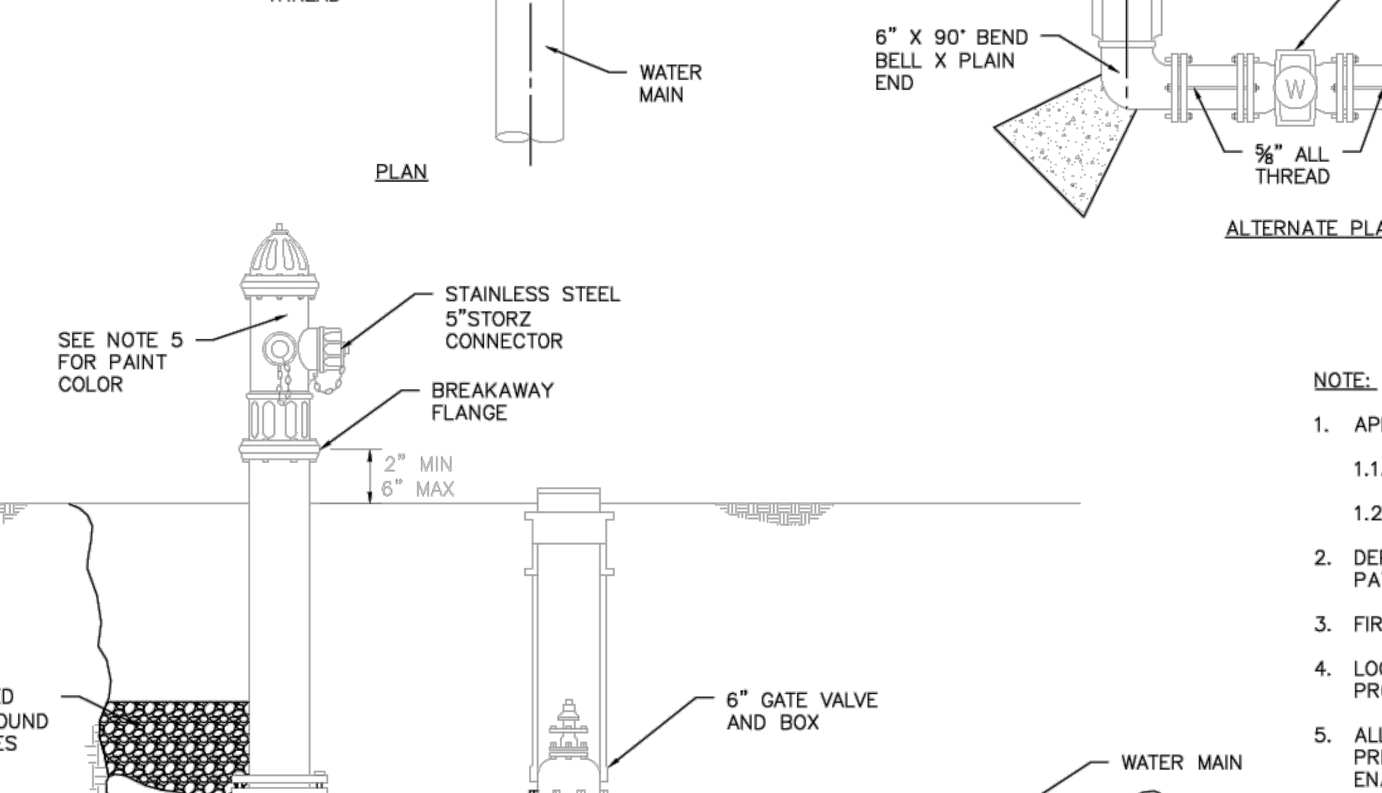

NOTE:

1. APPROVED FIRE HYDRANT MODELS:
   1.1. MUELLER A423 SUPER CENTURION 250
   1.2. AMERICAN DARLING B-84-B-5
2. DEPTH MAY VARY, BUT THERE WILL BE NO ADDITIONAL PAY FOR ADDED DEPTH.
3. FIRE HYDRANT TO FACE STREET OR FIRE ACCESS
4. LOCATE FIRE HYDRANTS 3 FEET BEHIND CURB OR PROJECTED FUTURE CURB.
5. ALL FIRE HYDRANTS EXTERIORS SHALL BE FACTORY PRIMED AND PAINTED RED USING A HIGH GRADE ENAMEL.

6 FIRE HYDRANT ASSEMBLY DETAIL
NOT TO SCALE

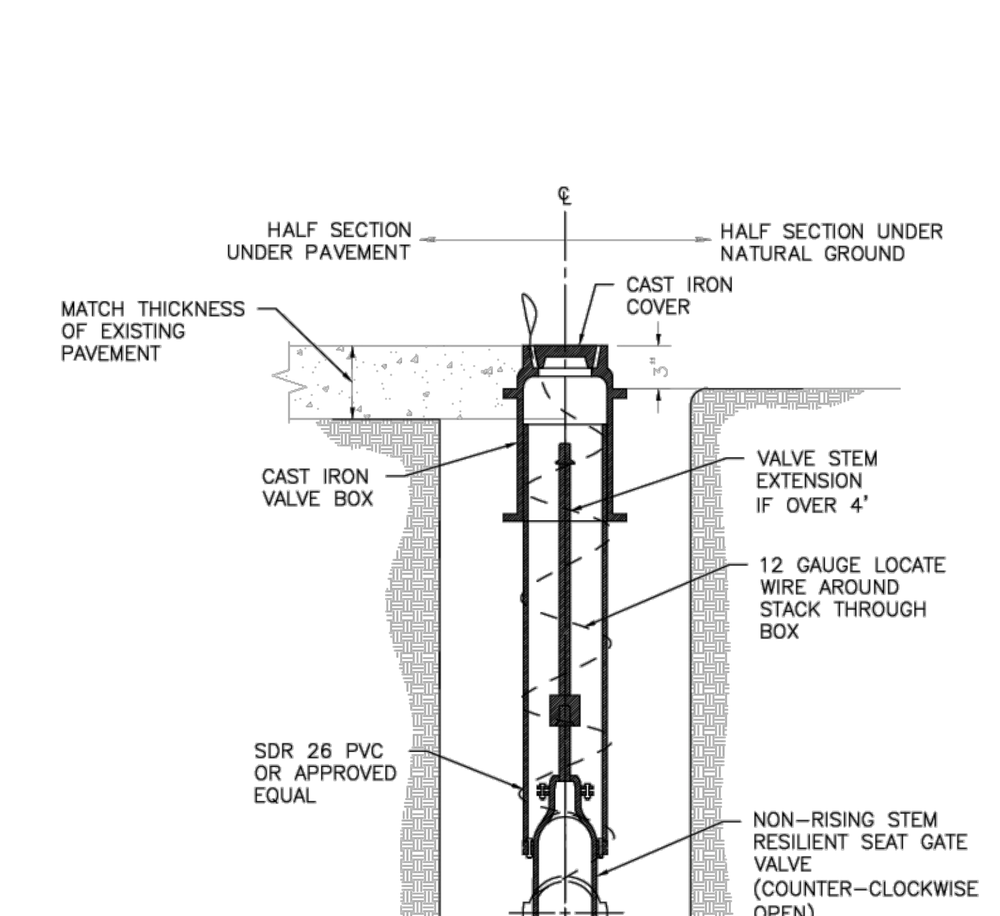

7 VALVE BOX DETAIL
NOT TO SCALE

NOTES:

1. AIR RELEASE VALVE VAULT FOR USE IN NON-PAVEMENT AREAS.
2. EXTERIOR SURFACES OF EXPOSED AIR VENT PIPE AND STEEL SUPPORT PIPE SHALL BE CLEANED, PREPPED, PRIMED AND PAINTED WITH RUST-OLEUM SAFETY BLUE ACRYLIC #5225402 PAINT, OR APPROVED EQUAL.
3. THE AIR VENT PIPE SHALL BE 4' MINIMUM IN HEIGHT AND SHALL BE SUPPORTED BY A 4" STEEL PIPE, WHICH IS TO BE SET IN 2500 P.S.I. CONCRETE, FILLED WITH CONCRETE AND SUPPORTED WITH 3 STAINLESS STEEL CLAMPS.
4. CONCRETE VAULT PENETRATION SHALL BE CORE BIT DRILLED. VOID SHALL BE FILLED BY PRESS-SEAL GASKET CORP. PSX RESILIENT CONNECTOR MEETING A.S.T.M. C923, OR APPROVED EQUAL.
5. PIPE SUPPORT TO BE PROVIDED FOR THE AIR RELEASE VALVE.

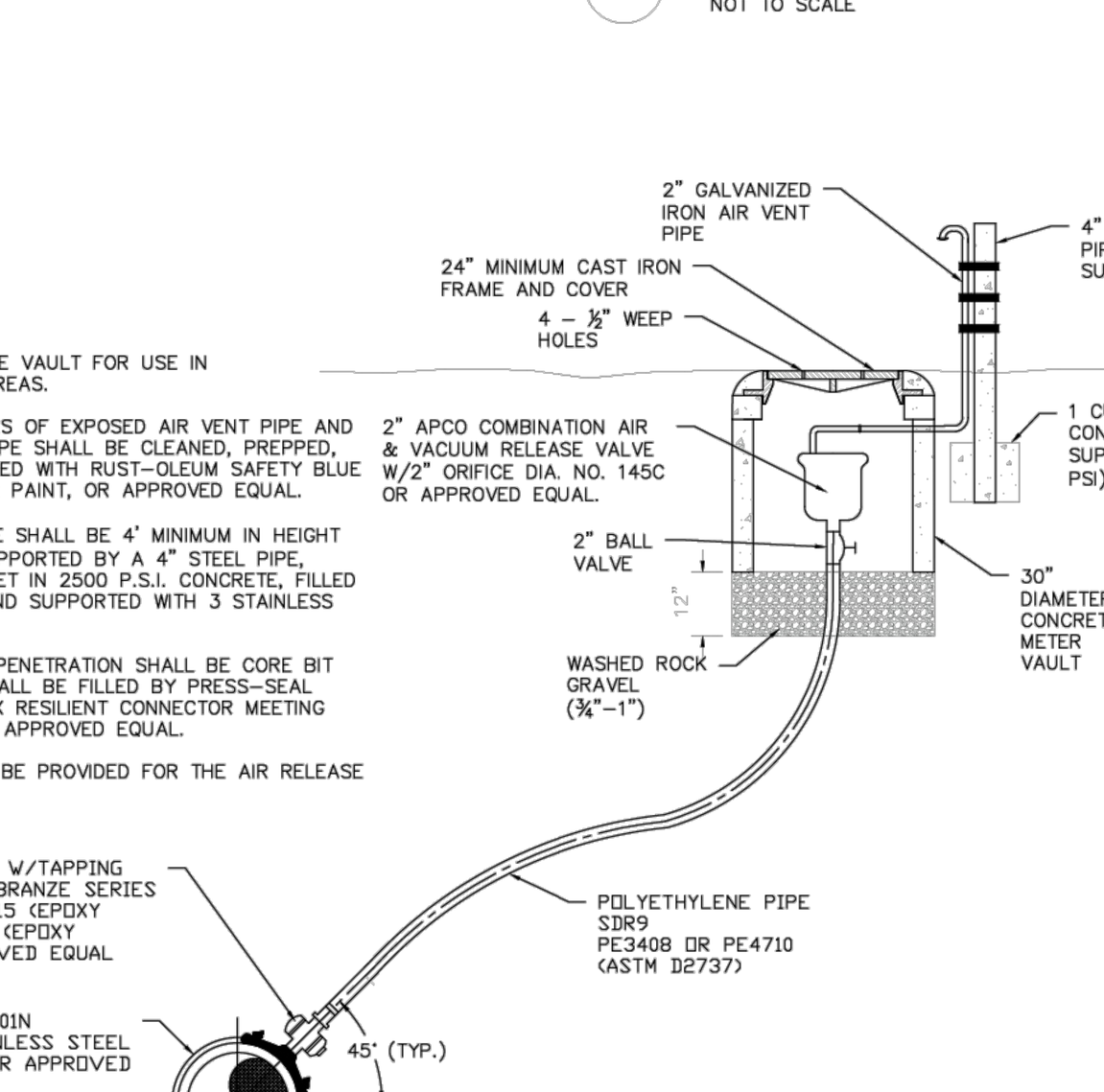

8 AIR RELEASE VALVE DETAIL
NOT TO SCALE

NOTES:

1. NO SPLICES IN POLYETHYLENE TUBING WILL BE ALLOWED FOR NEW SERVICE CONNECTIONS.
2. WATER SERVICES SHALL NOT CROSS PROPERTY LINES OR ENCROACH INTO ADJACENT PROPERTIES WITHOUT APPROVAL OF THE CITY ENGINEER.
3. SERVICE SADDLE SHALL BE WRAPPED COMPLETELY WITH 8 MIL POLYETHYLENE FILM.
4. TOP OF METER BOXES SHALL BE INSTALLED 1" ABOVE FINAL GROUND LEVEL.
5. METER BOX SHALL NOT BE INSTALLED WITHIN SIDEWALK, DRIVEWAY OR VEHICULAR TRAVEL AREA.
6. 12 GAUGE TRACING WIRE SHALL WRAP POLYETHYLENE SERVICE PIPING.

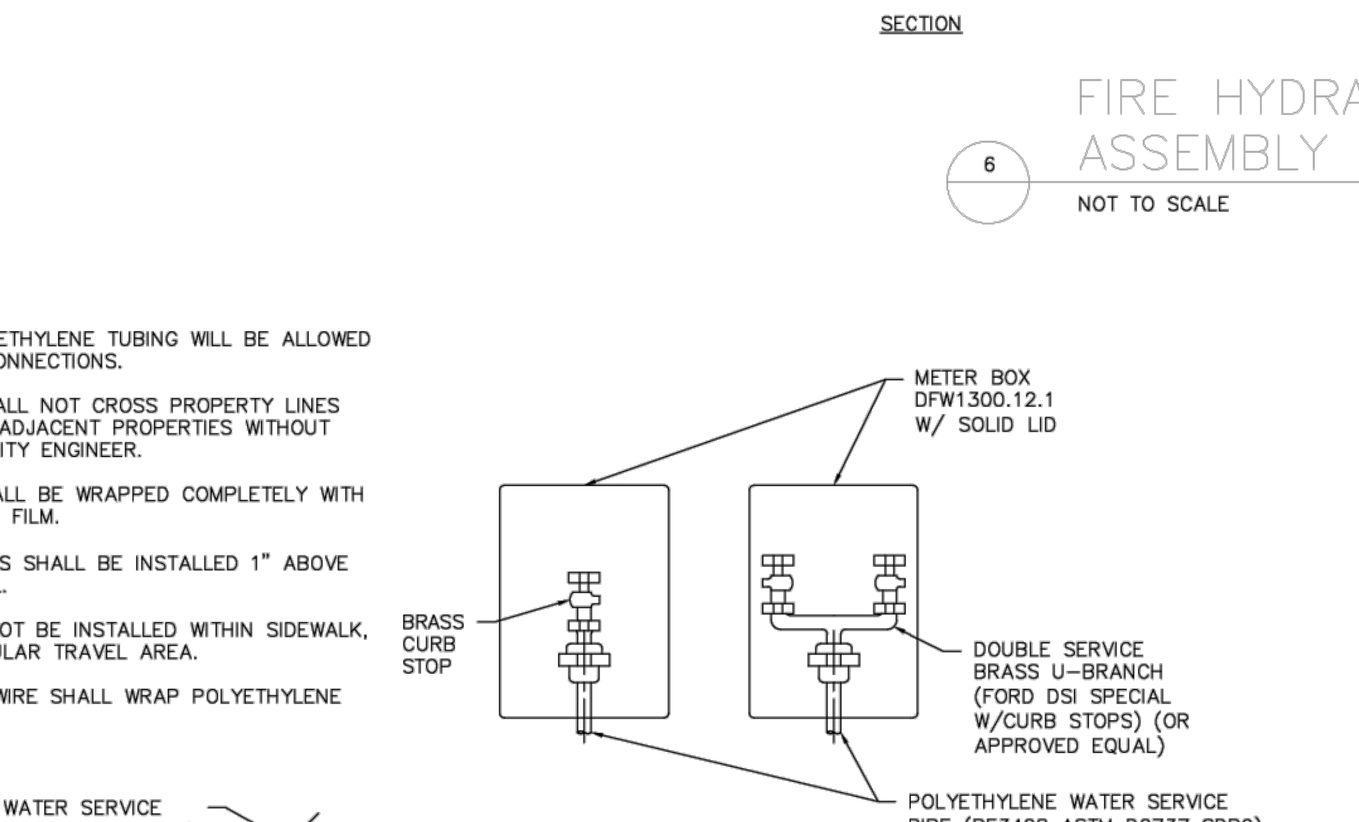

9 WATER SERVICE CONNECTION DETAIL
NOT TO SCALE

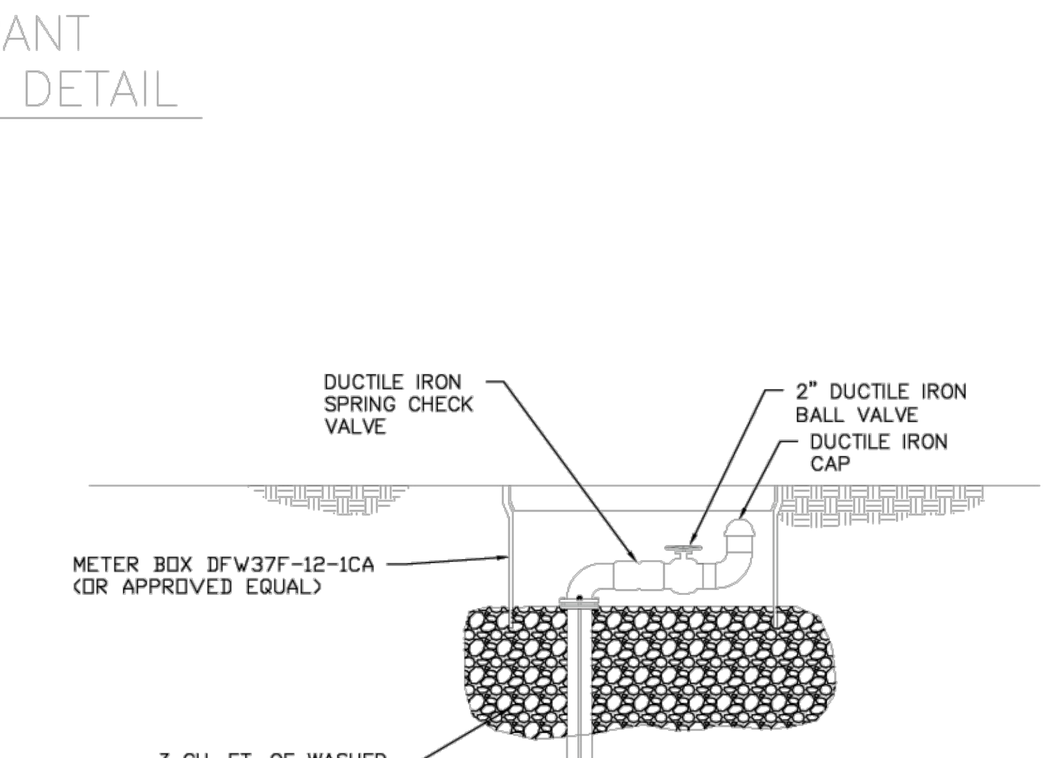

10 STANDARD BLOW OFF VALVE ASSEMBLY
NOT TO SCALE

REVISION | DATE | NO.

CITY OF TOMBALL
WATER CONSTRUCTION DETAILS

APPROVED BY CITY OF TOMBALL ENGINEERING DEPARTMENT
CITY ENGINEER
EFFECTIVE APRIL 9, 2021

SHEET WA-01
SEQ.

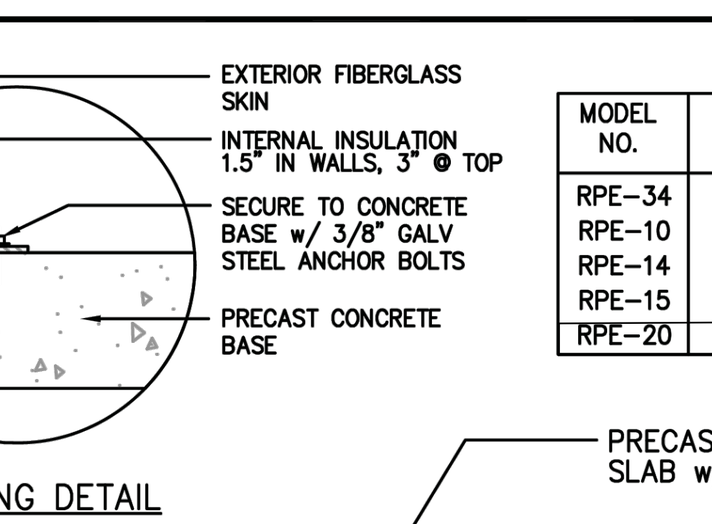

MOUNTING DETAIL

MODEL NO.	BFP SIZE	BACKFLOW DIMENSIONS					ENCLOSURE DIMENSIONS			PAD DIMENSIONS	
		A	B	C	D	E	EL	EW	EH	PL	PW
RPE-34	¾"	12¼"	7¾"	4⅛"	3¼"	28"	27"	13"	35"	42"	28"
RPE-10	1"	13⅝"	7¾"	4⅛"	3¼"	28"	27"	13"	35"	42"	28"
RPE-14	1¼"	14¼"	7¾"	4⅛"	3¼"	28"	39"	13"	35"	54"	28"
RPE-15	1½"	18¼"	10⅝"	5¼"	4½"	28"	39"	13"	35"	54"	28"
RPE-20	2"	19"	10⅝"	5¼"	3¼"	28"	39"	13"	35"	54"	28"

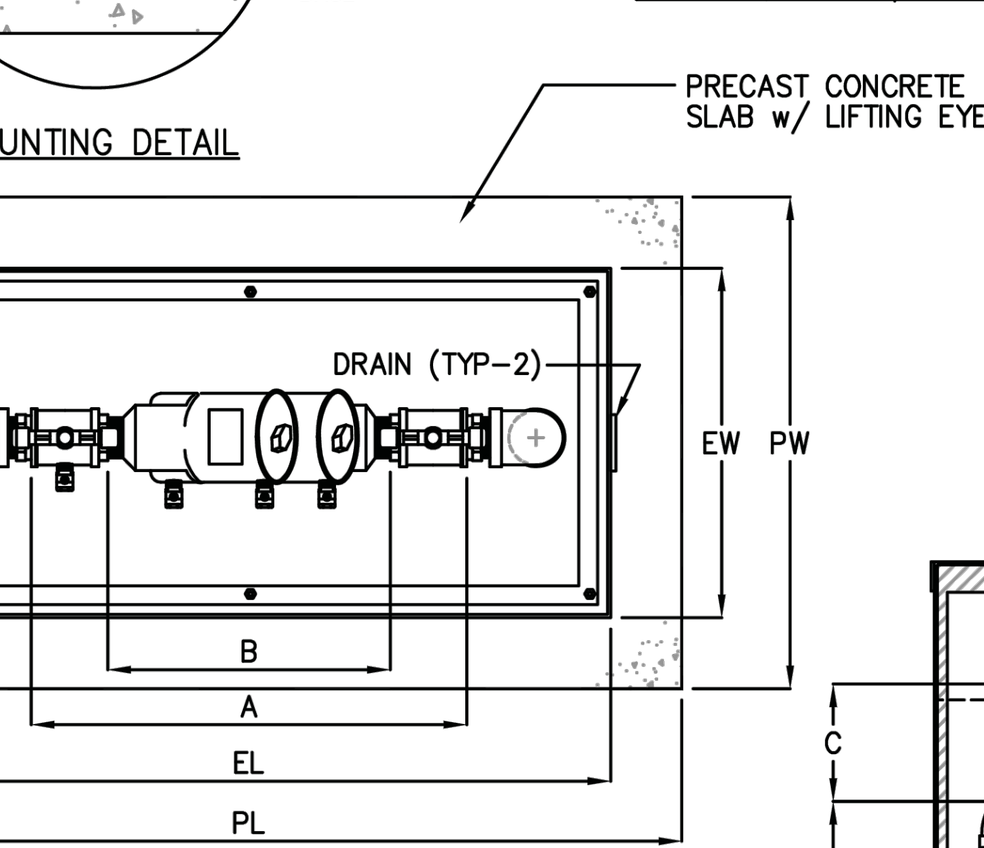

TOP VIEW

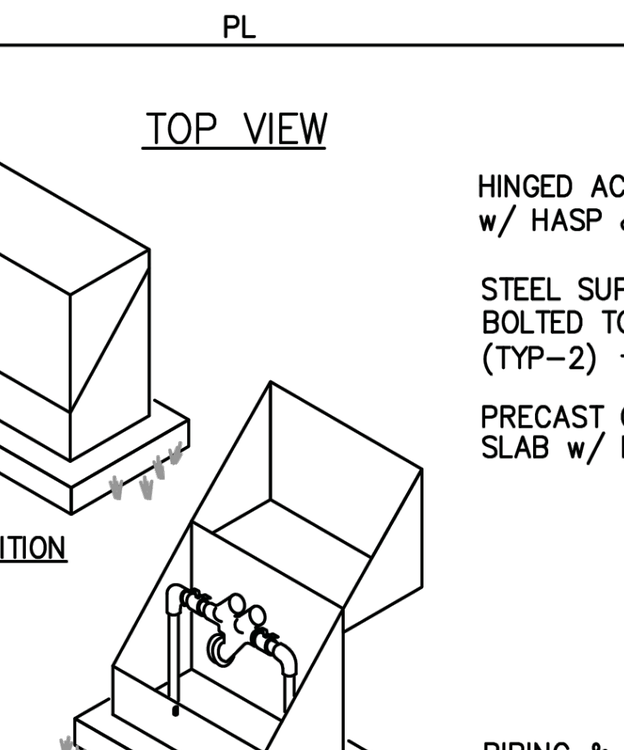

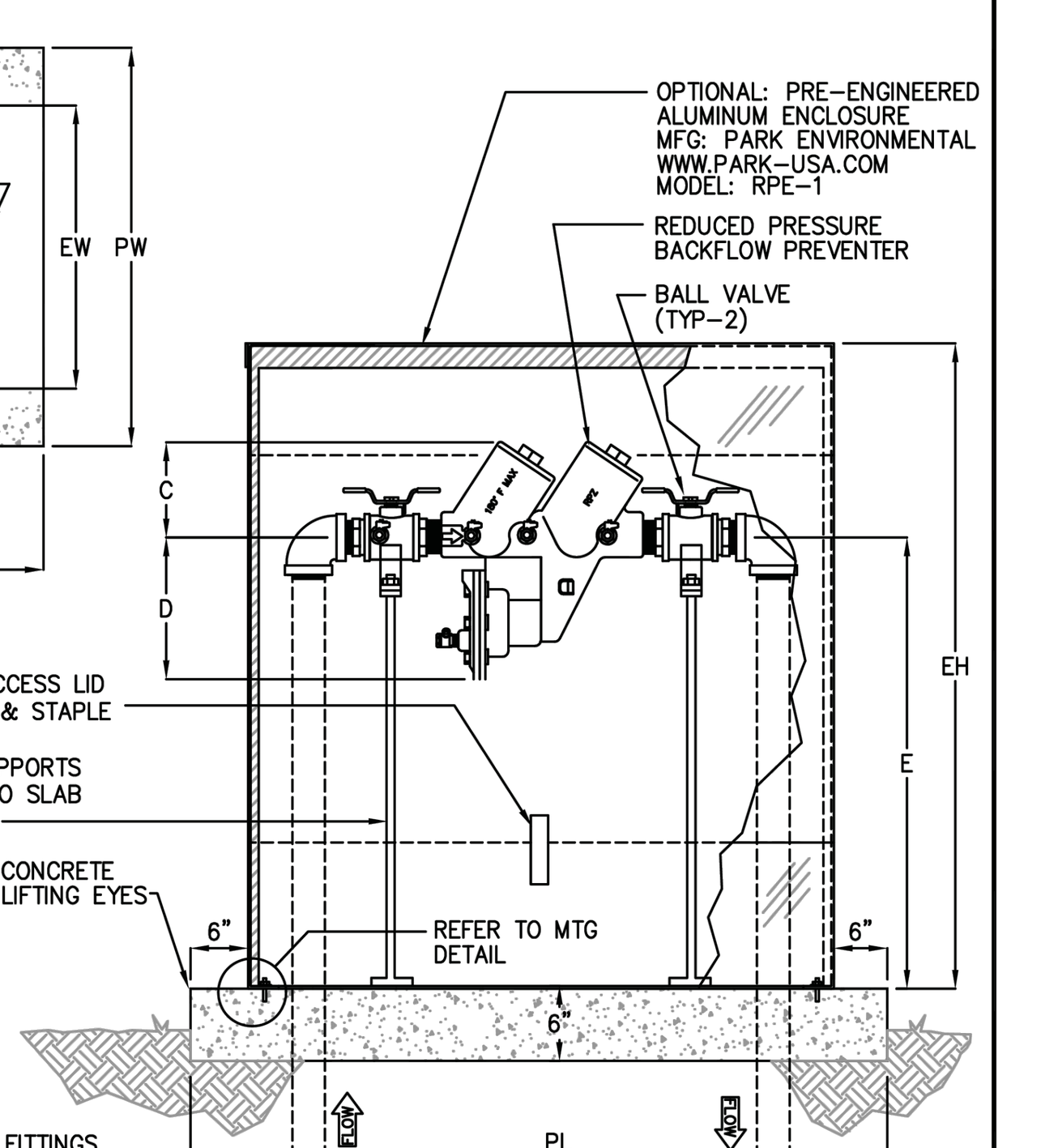

FRONT VIEW

© Park 2010

Specifications

CONCRETE : Class II concrete with design strength of 4500 PSI at 28 days.

REINFORCEMENT: Grade 60 reinforced. Steel rebar conforming to ASTM A615 on required centers or equal.

Typical Applications

RP devices are used to protect against high hazard (toxic) fluids in water services to industrial plants, hospital facilities, morgues, mortuaries, and chemical plants. They are also used in irrigation systems, boiler feed, water lines and other installations requiring maximum protection.

Engineering Data

The backflow assembly shall be factory assembled on pad & hydrostatically tested prior to delivery. Field excavation & preparation shall be complete prior to delivery. Pipe, valves and fittings of the assembly shall be approved by one or more of the following associations:

PROJECT :
CUSTOMER :
ARCHITECT :
ENGINEER :
ORDER # :
DATE :

PARK ENVIRONMENTAL EQUIPMENT 888-611-PARK www.park-USA.com
"Expect the Best"

REDUCED PRESSURE BACKFLOW PREVENTER ON PRECAST CONCRETE PAD MODEL RPE - 3/4" THRU 2"

SCALE NONE | DWG. NO. RPE-1 | REV. A
DATE 2010

1-8 All drawings are avalible for download at www.park-usa.com in .dwg & .pdf formats

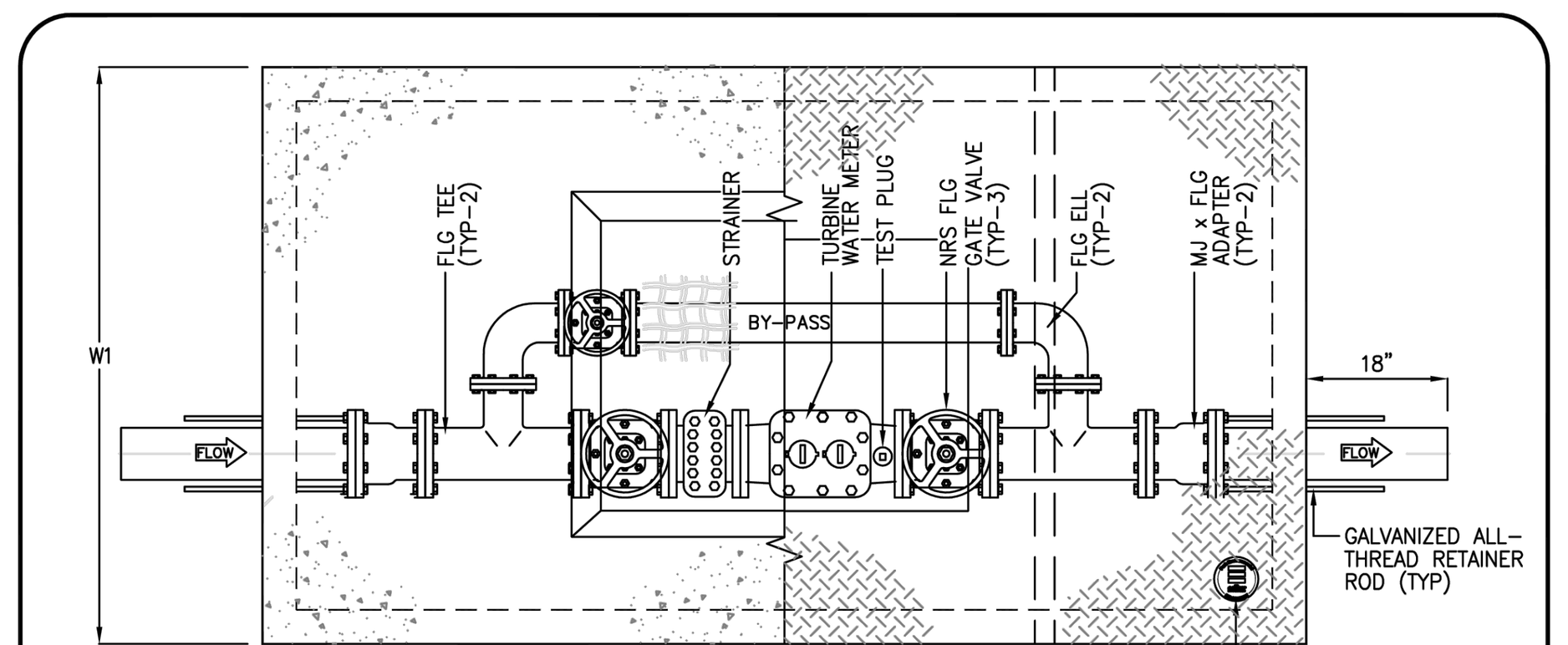

PLAN VIEW

MODEL	SIZE	BY PASS	L1	W1	H1	WEIGHT LBS
DMC-3	3"	2"	8'-8"	5'-0"	4'-0"	9,000
DMC-4	4"	2"	8'-8"	5'-0"	4'-0"	9,000
DMC-6	6"	3"	11'-0"	6'-0"	4'-3"	9,000

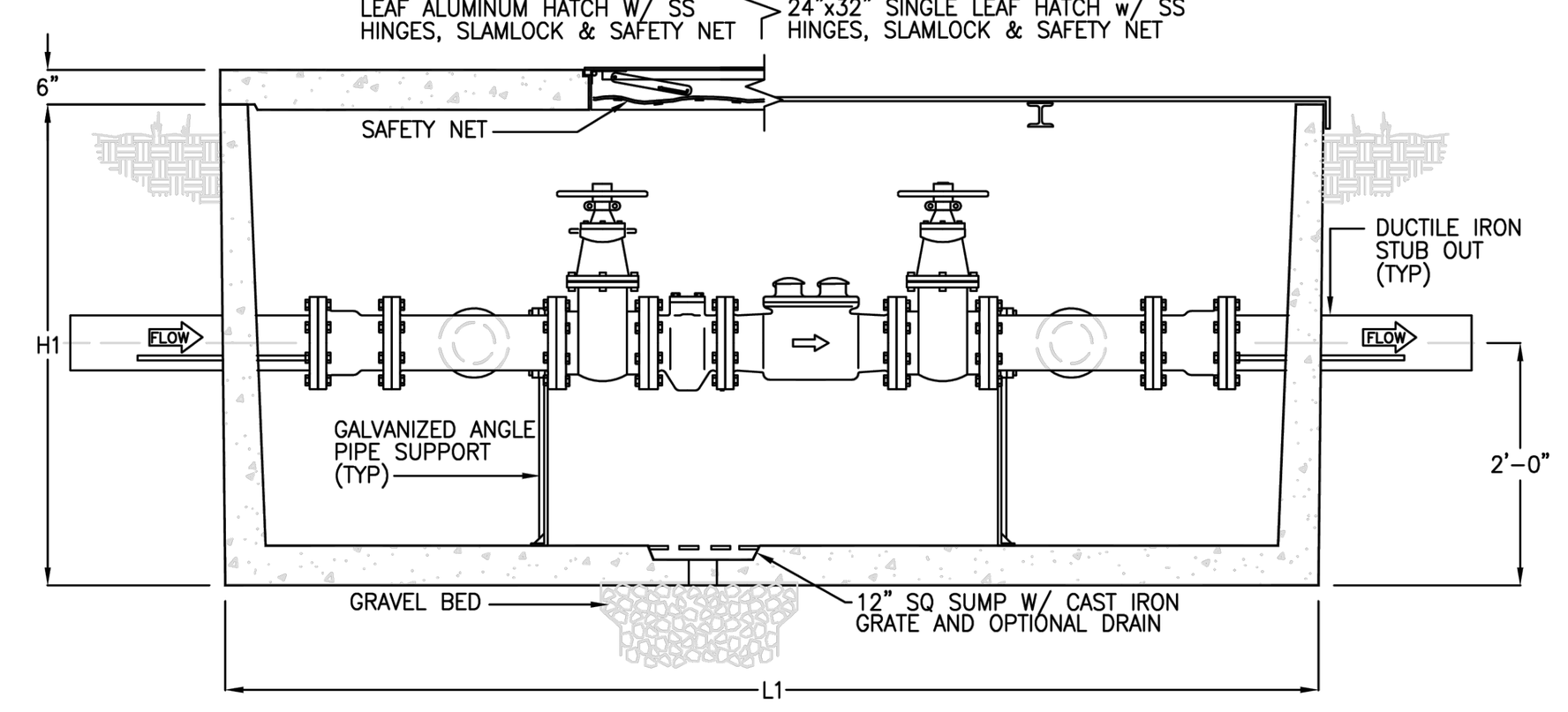

ELEVATION

© Park 2010

Specifications

CONCRETE : Class II concrete with design strength of 4500 PSI at 28 days. Unit is of monolithic construction at floor and first stage of wall with sectional riser to required depth.

REINFORCEMENT: Grade 60 reinforced. Steel rebar conforming to ASTM A615 on required centers or equal.

STEEL COVER: 1/4" steel skid-resistant floor plate welded to 3" angle frame with (2) 3"x2-3/8" I beam supports (300 PSF).

HATCHWAY: 1/4" Aluminum diamond plate cover with extruded aluminum frame. Hatch to be furnished with 316 stainless steel snap lock & brass hinges.

Engineering Data

The backflow assembly shall be factory assembled in vault & hydrostatically tested prior to delivery. Field excavation & preparation shall be complete prior to delivery. Pipe, valves and fittings of the assembly shall be approved by one or more of the following associations:

PROJECT :
CUSTOMER :
ARCHITECT :
ENGINEER :
ORDER # :
DATE :

PARK ENVIRONMENTAL EQUIPMENT 888-611-PARK www.park-USA.com
"Expect the Best"

DOMESTIC COMPOUND WATER METER ASSEMBLY MODEL DMC - 3" THRU 6"

SCALE NONE | DWG. NO. DMC-AL-SL | REV. A
DATE 2010

2-6 All drawings are avalible for download at www.park-usa.com in .dwg & .pdf formats

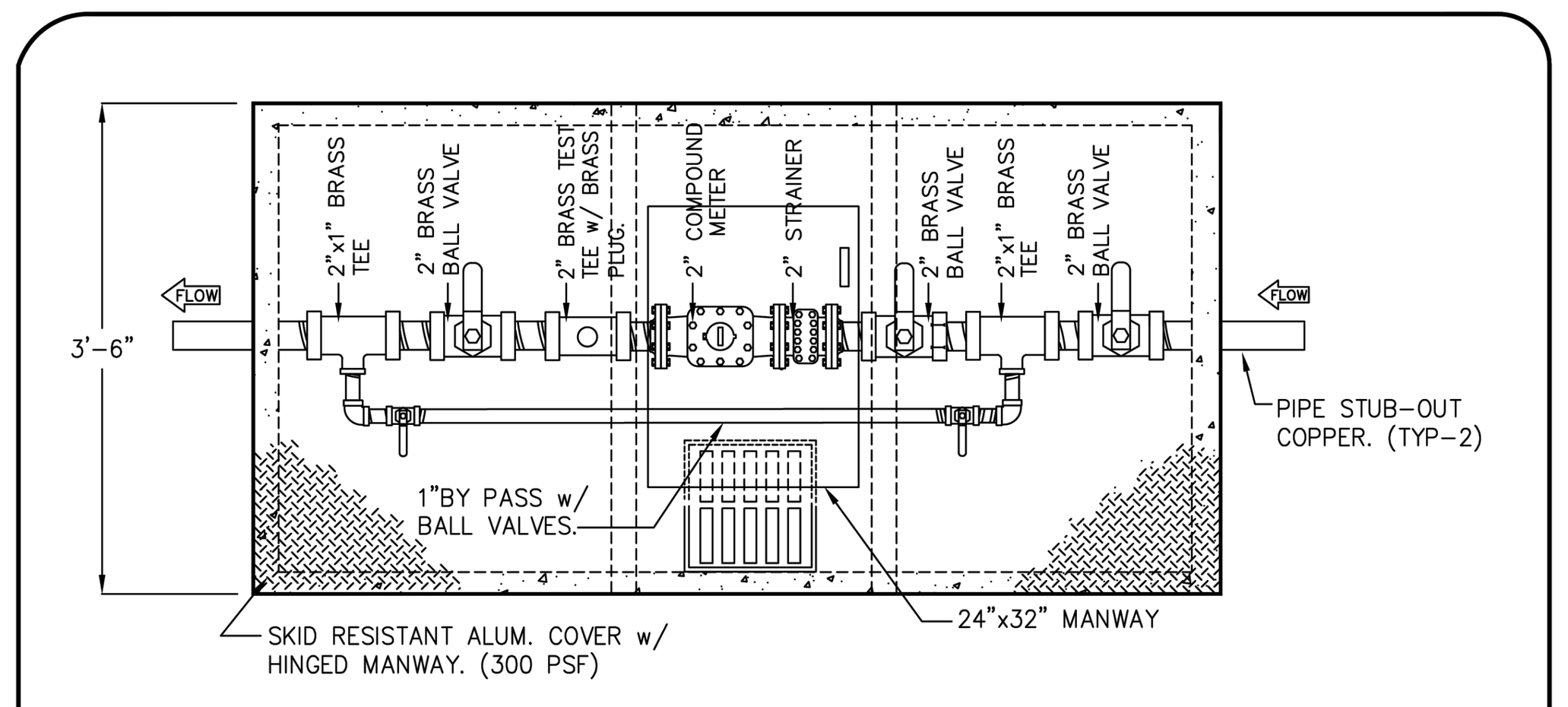

PLAN VIEW

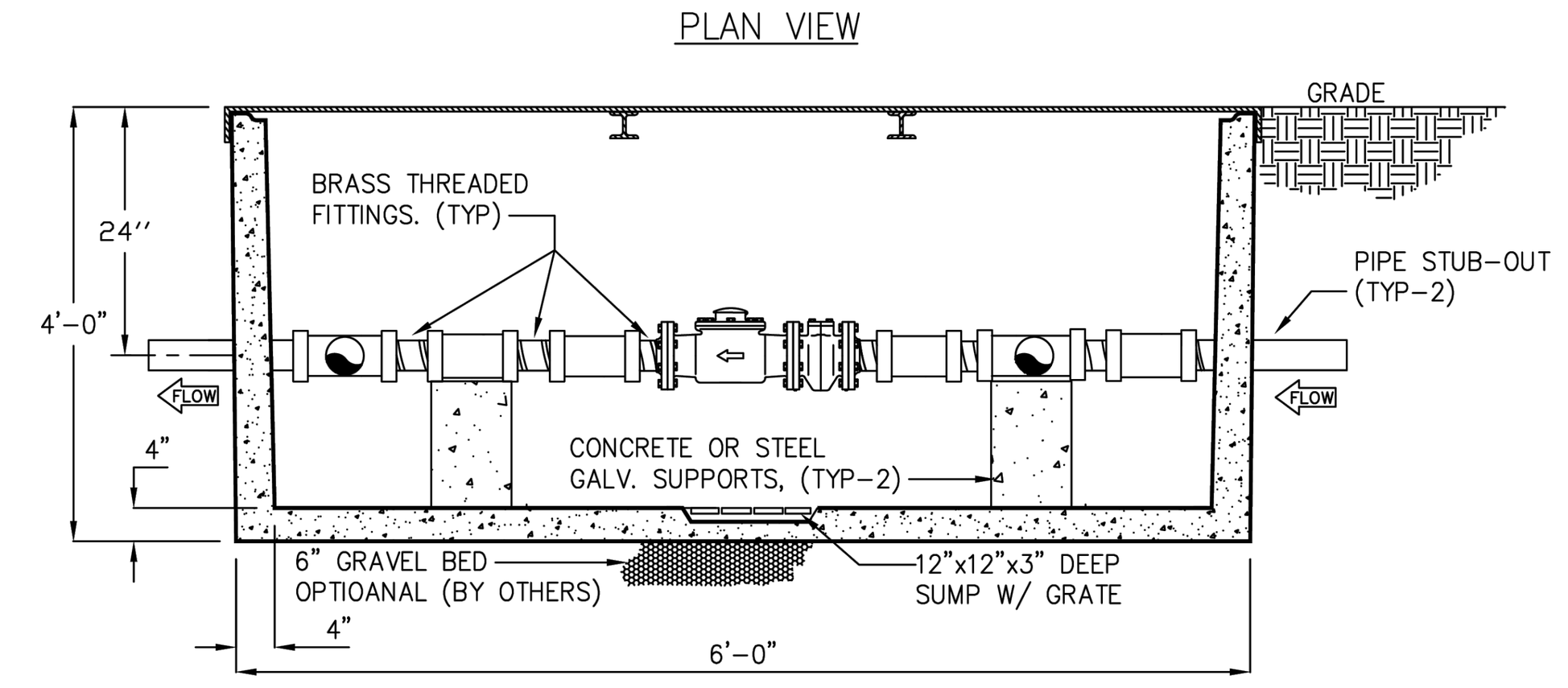

ELEVATION

Specifications

CONCRETE: Class I/II concrete with design strength of 4500 PSI at 28 days. Unit is of monolithic construction at floor and first stage of wall with sectional riser to required depth. Gross empty weight of approximately 5,000 pounds.

REINFORCEMENT: Grade 60 reinforced. Steel rebar conforming to ASTM A615 on required centers or equal.

ALUM. COVER: 1/4" aluminum skid-resistant floor plate welded to angle frame & hinged manway.

Engineering Data

Field excavation and preparation shall be completed prior to delivery of assembly. Use dimensional data as shown. Pipe, valves and fittings of the assembly are approved by one or more of the following associations:

PROJECT:
CUSTOMER:
ENGINEER:
ORDER #:
PROJ #:
DATE:

888.611.PARK www.parkusa.com PARK USA DESIGN FOR WATER

2" WATER METER ASSEMBLY

PM | DRN | ENG | DWG. NO. DMC-2 | REV. A
DATE 08/2017

DMC2-1

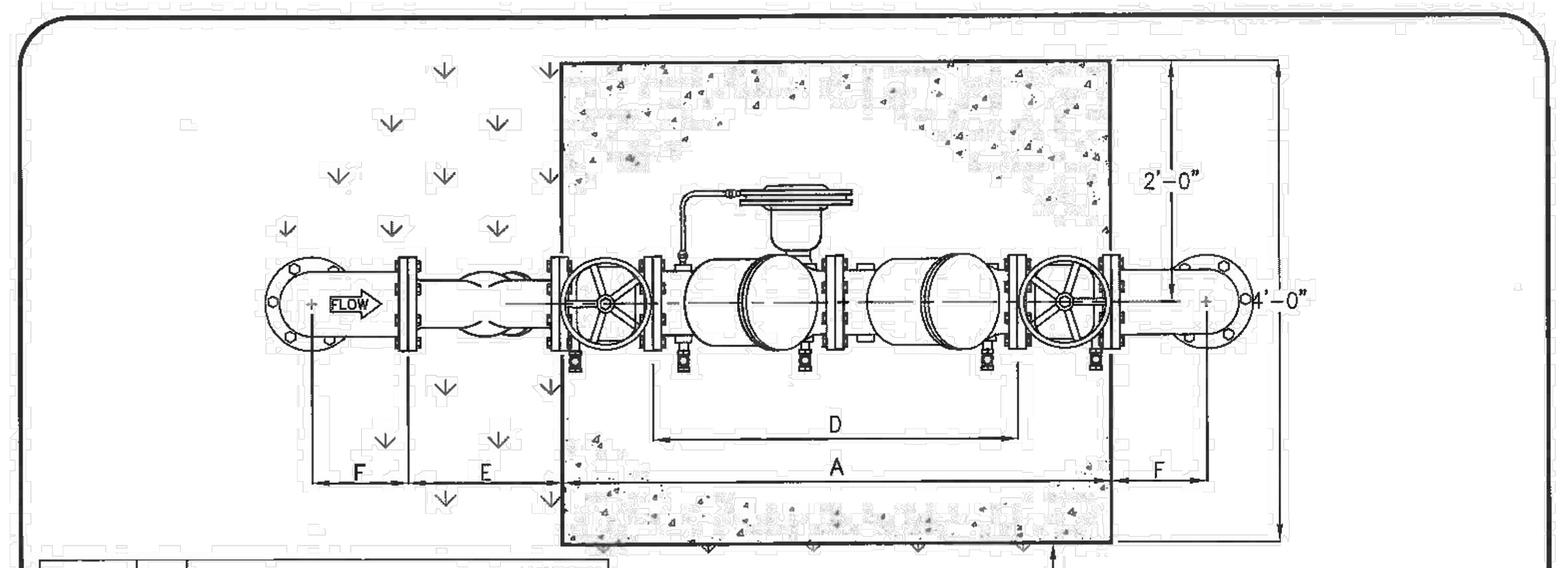

MODEL	SIZE	A	B OS&Y	C	D	E	F	NET WT (LBS)
RPBP25	2½	41¼	15⅞	5¼	26⅛	10	4	1,300
RPBP3	3	42¼	18½	5¼	26⅛	10⅛	5½	1,400
RPBP4	4	55⅛	23¾	6	37	12⅛	6½	1,800
RPBP6	6	65½	32½	5½	44½	18½	8	2,500
RPBP8	8	78¾	39¼	6½	55¼	21⅝	9	3,800
RPBP10	10	93⅜	48	8	67⅜	26	11	5,000

ALL DIMENSIONS ARE IN INCHES
ADD AN "S" SUFFIX FOR STRAINER OPTION

PLAN VIEW

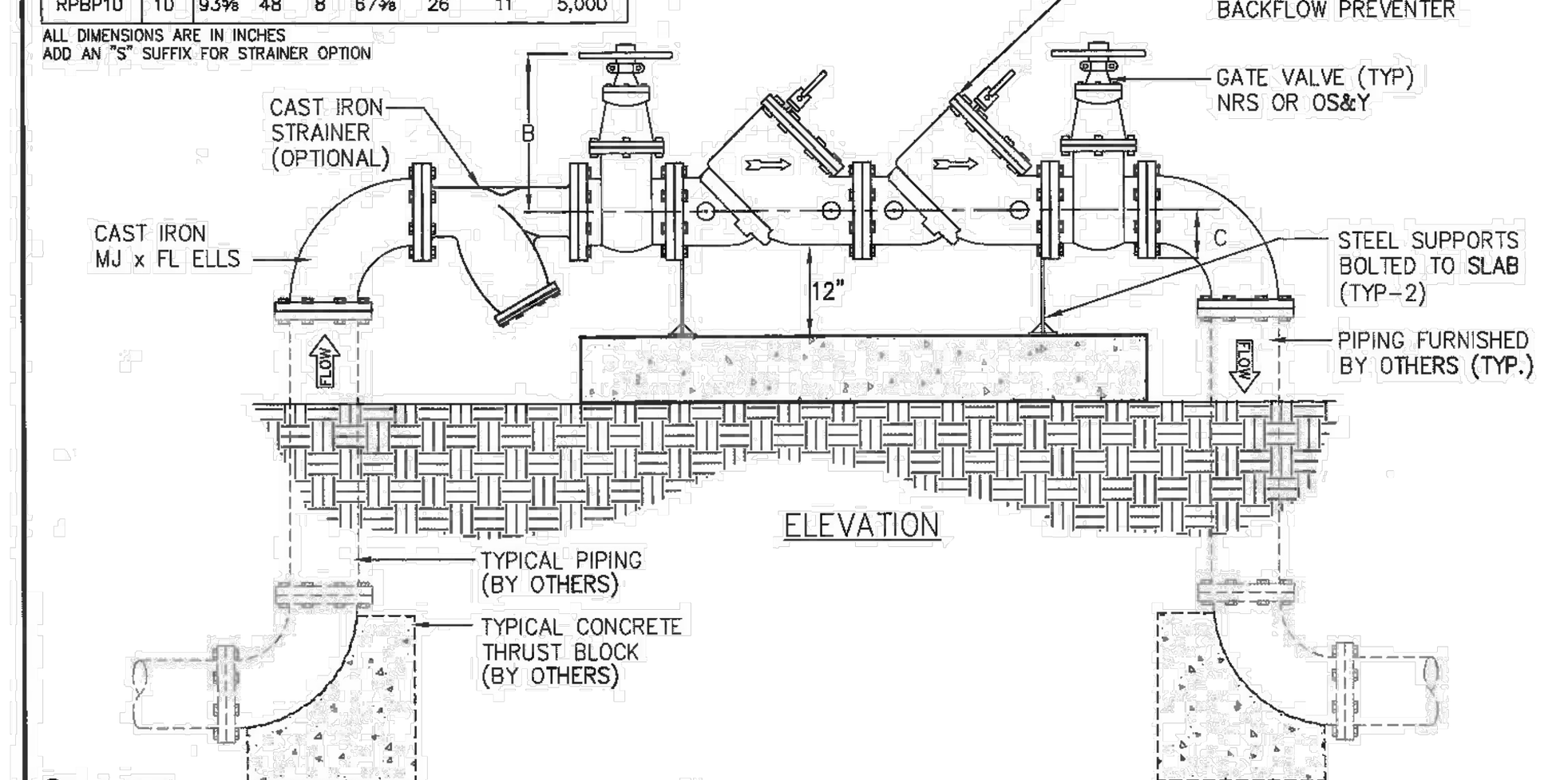

ELEVATION

© Park 2002

Specifications

CONCRETE : Class 1 concrete with design strength of 4500 PSI at 28 days.

REINFORCEMENT: Grade 60 reinforced. Steel rebar conforming to ASTM A615 on required centers or equal.

Typical Applications

RP devices are used to protect against high hazard (toxic) fluids in water services to industrial plants, hospital facilities, morgues, mortuaries, and chemical plants. They are also used in irrigation systems, boiler feed, water lines and other installations requiring maximum protection.

Engineering Data

The backflow assembly shall be factory assembled on pad & hydrostatically tested prior to delivery. Field excavation & preparation shall be complete prior to delivery. Pipe, valves and fittings of the assembly shall be approved by one or more of the following associations:

PROJECT :
CUSTOMER:
ARCHITECT :
ENGINEER :
ORDER # :
DATE :

PARK ENVIRONMENTAL EQUIPMENT 888-611-PARK www.park-USA.com
"Expect the Best"

REDUCED PRESSURE BACKFLOW PREVENTER w/ STRAINER ON PRECAST CONCRETE PAD

SCALE NONE | DWG. NO. RPBPS-1 | REV. A
DATE 1/06

WGA
TEXAS REGISTERED ENGINEERING FIRM F-9756

2500 Tanglewilde, Suite 120
Houston, Texas 77063
713.789.1900

4526 Research Forest, Suite 360
The Woodlands, Texas 77381
713.789.1900

SCALE	DESIGN	DRAWN
N/A	AH	CT

Revision / S&S — Date 07/13/2026

Project: TOMBALL ISD INTERMEDIATE SCHOOL REPLACEMENT FOR TOMBALL INDEPENDENT SCHOOL DISTRICT TOMBALL, TEXAS



Huckabee
www.huckabee-inc.com
800.687.1229

WATER AND SANITARY SEWER DETAILS (1 OF 2) VOLUME 01

Job No. 00788-002
Drawn By: CT
Date: 07.13.26
Sheet No. C9.1
S&S

11/18/2025 8:39:30 AM
Autodesk Docs://TOMBALL ISD - IS REPLACEMENT/00802-04-01_Tomball ISD IS Replacement_ARCH.rvt

Drawing: Z:\00788 (Huckabee)\002 Tomball Intermediate School Replacement\500 CAD\530 Sheets\C9.1 Water & Sanitary Sewer Details.dwg Last Plotted: Mon Jul 13, 2026 - 6:55pm By: cteague

Copyright © 2026, Huckabee & Associates, Inc.

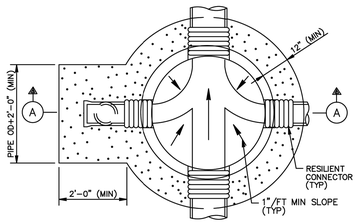

FOUNDATION PLAN

NOTES:

1. DEPTH OF MANHOLE DETERMINES SECTIONS REQUIRED.
2. PRECAST CONCRETE RINGS SHALL BE PROVIDED FOR A COMBINED ADJUSTMENT HEIGHT OF AT LEAST 12", THE TOTAL HEIGHT OF THE ADJUSTMENT RINGS SHALL NOT EXCEED 1'-6".
3. MANHOLE WALL THICKNESS FOR DEPTH EXCEEDING 12'-0" SHALL BE DETERMINED TO MEET LOADING CONDITIONS. MIN THICKNESS 5".
4. MANHOLE DROP AND INTERSECTING PIPES SHALL BE INSTALLED ONLY WHEN CALLED FOR IN PLAN AND PROFILE DRAWING.
5. SEAT MANHOLE FRAME IN SEALANT PER COT STANDARD SPECIFICATION.
6. ECCENTRIC PRECAST CONCRETE MANHOLE MAY BE USED.
7. OMIT CEMENT MORTAR WHEN MANHOLE IS LOCATED IN PAVED AREAS.
8. MIN REINFORCING IN THE PRECAST CONCRETE BASE SHALL BE # 5 @ 8" O.C.E.W.
9. PROVIDE BACKFILL TO MATCH ADJACENT PIPE TRENCH BACKFILL PER STANDARD SPECIFICATIONS.
10. INSIDE OF MANHOLE SHALL BE LINED WITH RAVEN LINING 405 EPOXY LINER, OR APPROVED EQUAL WITH 100 MILS MINIMUM THICKNESS.

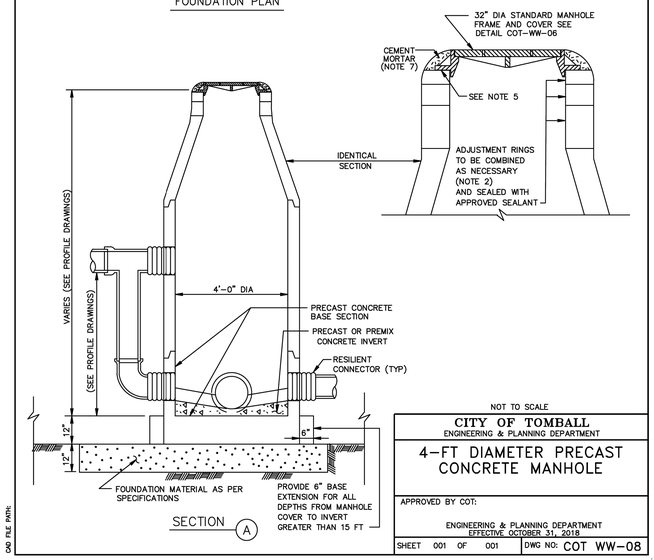

CAD FILE PATH:

NOT TO SCALE

CITY OF TOMBALL
ENGINEERING & PLANNING DEPARTMENT

4-FT DIAMETER PRECAST CONCRETE MANHOLE

APPROVED BY COT:

ENGINEERING & PLANNING DEPARTMENT
EFFECTIVE OCTOBER 31, 2018

SHEET 001 OF 001 | DWG NO: COT WW-08

NOTES:

1. WHERE WET SAND IS ENCOUNTERED, REINFORCED CONCRETE PIPE SEWERS SHALL BE CONSTRUCTED USING APPROVED SPECIAL DESIGN AS SHOWN ON DRAWINGS.
2. MIN TRENCH WIDTH SHALL BE PIPE OD PLUS AN ALLOWANCE "A" FOR THE NOMINAL PIPE SIZE:

NOMINAL PIPE SIZE	"A"
18" TO 30"	24"
OVER 30"	36"

3. MAX TRENCH WIDTH SHALL NOT BE GREATER THAN MIN TRENCH WIDTH PLUS 24 INCHES, UNLESS OTHERWISE NOTED.
4. SELECT BACKFILL FOR RIGID PAVEMENT; FLEXIBLE BASE MATERIAL FOR ASPHALT PAVEMENT.

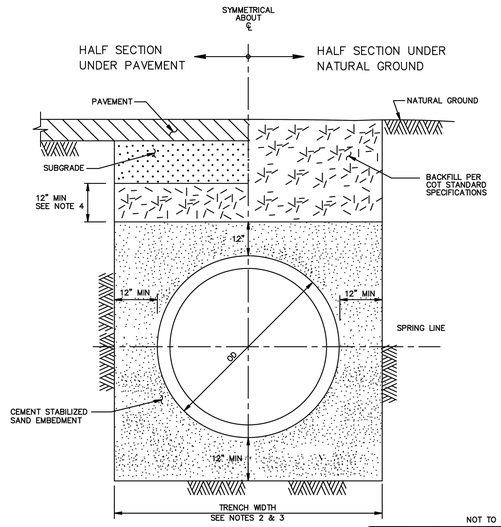

CAD FILE PATH:

NOT TO SCALE

CITY OF TOMBALL
ENGINEERING & PLANNING DEPARTMENT

SANITARY BEDDING & BACKFILL FOR DRY STABLE TRENCH

APPROVED BY COT:

ENGINEERING & PLANNING DEPARTMENT
EFFECTIVE JULY 1, 2010

SHEET 001 OF 001 | DWG NO: COT WW-19

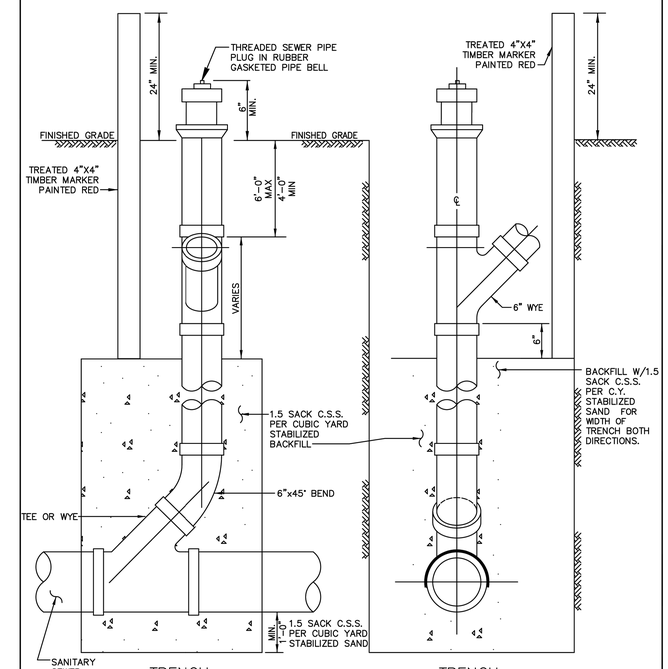

NOTES:

A.) NO STACKS ON MAINS OVER 18' DEEP OR IN WET SAND CONDIITIONS.

B.) ALL STACK CONNECTIONS SHALL BE IN-LINE FITTINGS.

CAD FILE PATH:

NOT TO SCALE

CITY OF TOMBALL
ENGINEERING & PLANNING DEPARTMENT

SANITARY SEWER STANDARD STACK CONSTRUCTION DETAILS

APPROVED BY COT:

ENGINEERING & PLANNING DEPARTMENT
EFFECTIVE JULY 1, 2010

SHEET 001 OF 001 | DWG NO: COT WW-15

Date 07/13/2026

Revision / S&S

Project:

TOMBALL ISD INTERMEDIATE SCHOOL REPLACEMENT
FOR
TOMBALL INDEPENDENT SCHOOL DISTRICT
TOMBALL, TEXAS

STATE OF TEXAS
SARA KAROUNI
145244
LICENSED
PROFESSIONAL ENGINEER
07/13/26

Huckabee
www.huckabee-inc.com
800.687.1229

WGA
TEXAS REGISTERED ENGINEERING FIRM F-9756
2500 Tanglewilde, Suite 120, Houston, Texas 77063, 713.789.1900
4526 Research Forest, Suite 360, The Woodlands, Texas 77381, 713.789.1900

SCALE	DESIGN	DRAWN
N/A	AH	CT

WATER AND SANITARY SEWER DETAILS (2 OF 2) VOLUME 01

Job No.	Sheet No.
00788-002	C9.2
Drawn By: CT	
Date: 07.13.26	

S&S

11/18/2025 8:39:39 AM

Autodesk Docs://TOMBALL ISD - IS REPLACEMENT/00802-04-01 Tomball ISD IS Replacement_ARCH.rvt

Drawing: Z:\00788 (Huckabee)\002 Tomball Intermediate School Replacement\500 CAD\530 Sheets\C9.1 Water & Sanitary Sewer Details.dwg Last Plotted: Mon Jul 13, 2026 - 6:53pm By: cteague

Copyright © 2026, Huckabee & Associates, Inc.

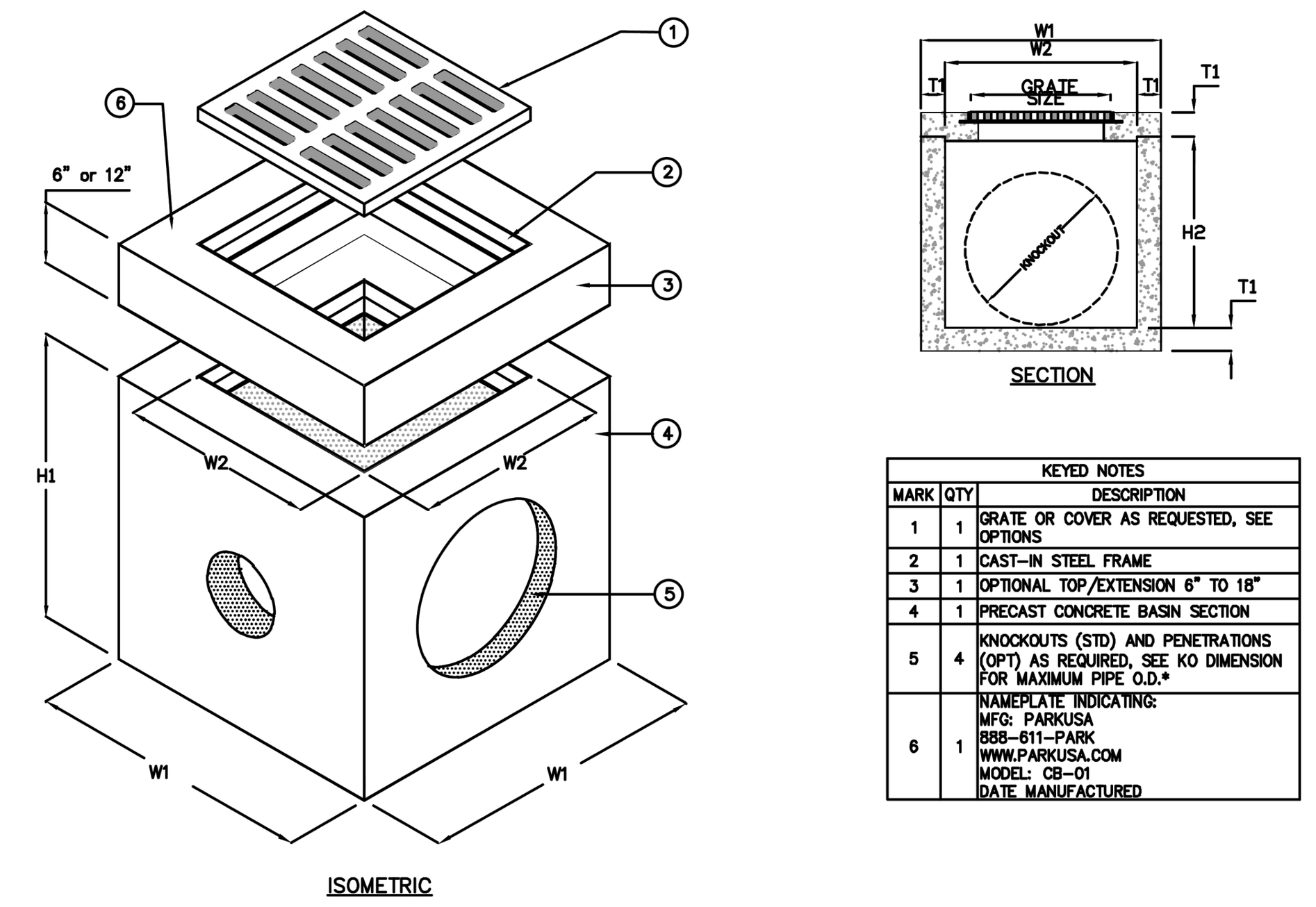

NOTE: KNOCKOUTS–STD, PENETRATIONS–OPTIONAL

KEYED NOTES		
MARK	QTY	DESCRIPTION
1	1	GRATE OR COVER AS REQUESTED, SEE OPTIONS
2	1	CAST–IN STEEL FRAME
3	1	OPTIONAL TOP/EXTENSION 6" TO 18"
4	1	PRECAST CONCRETE BASIN SECTION
5	4	KNOCKOUTS (STD) AND PENETRATIONS (OPT) AS REQUIRED, SEE KO DIMENSION FOR MAXIMUM PIPE O.D.*
6	1	NAMEPLATE INDICATING: MFG: PARKUSA 888–611–PARK WWW.PARKUSA.COM MODEL: CB–01 DATE MANUFACTURED

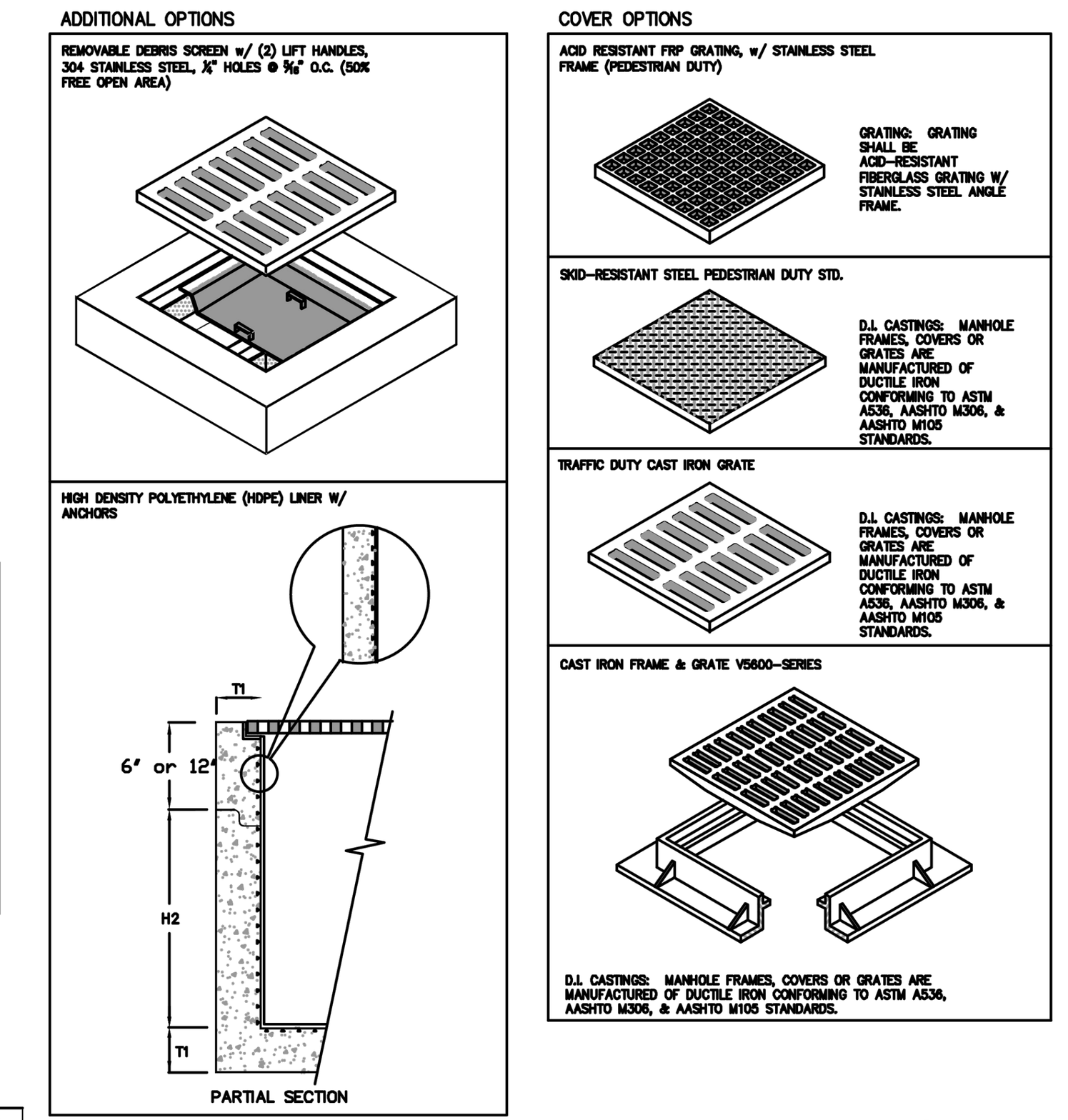

PLOTTED ON 4/19/2024 3:18 PM BY Vu, Kate, C:\Users\kvu\Desktop\File replacement website\CB–1

© ParkUSA. ALL RIGHTS RESERVED.

MODEL	W1	W2	H1	H2	T1	T2	KO	GRATE SIZE	OPEN AREA	WEIGHT LBS
CB–12	15"	10"	21"	18"	3"	2"	10"	12"x12"x1"	90	180
CB–14	20"	12"	28"	24"	4"	4"	12"	14"x14"x1½"	120	600
CB–18	24"	16"	34"	30"	4"	4"	15"	18"x18"x1½"	168	1,000
CB–20	26"	18"	34"	30"	4"	4"	17"	20"x20"x1½"	170	1,335
CB–24	32"	22"	41"	36"	5"	5"	22"	24"x24"x2"	268	2,245
CB–27	37"	25"	42"	36"	6"	6"	24"	27"x27"x2"	350	2,875
CB–30	42"	30"	42"	36"	6"	6"	30"	32"x32"x2"	490	3,675
CB–36	48"	36"	42"	36"	6"	6"	32"	38"x38"x2"	693	4,585
CB–48	60"	48"	54"	48"	6"	6"	48"	38"x38"x2"	693	7,250
*CB–60	72"	60"	66"	60"	6"	6"	60"	38"x38"x2"	693	10,500
*CB–72	84"	72"	78"	72"	6"	6"	72"	38"x38"x2"	693	15,350
*CB–84	96"	84"	78"	72"	6"	6"	72"	38"x38"x2"	693	19,500

*KNOCKOUTS NOT AVAILABLE

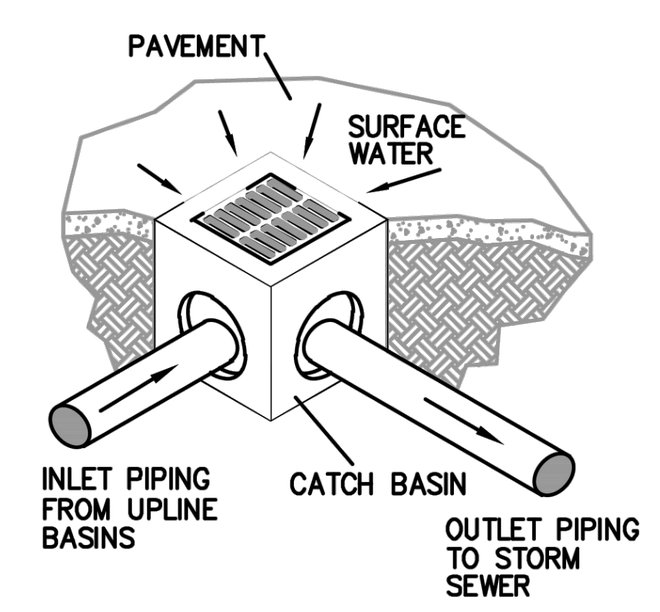

CREATED ON 4/19/2024 BY ––––
LAST MODIFIED ON 4/19/2024 3:18 PM BY kvu

SPECIFICATIONS

CONCRETE : CLASS I/II CONCRETE WITH OF DESIGN STRENGTH OF 4500 PSI AT 28 DAYS. UNIT IS OF MONOLITHIC CONSTRUCTION AT FLOOR AND FIRST STAGE OF WALL WITH SECTIONAL RISER TO REQUIRED DEPTH.

REINFORCEMENT: GRADE 60 REINFORCED. STEEL REBAR CONFORMING TO ASTM A615 ON REQUIRED CENTERS OR EQUAL.

C.I. CASTINGS: CAST IRON FRAMES AND GRATES ARE MANUFACTURED OF GREY CAST IRON CONFORMING TO ASTM A48–76 CLASS 30.

MARK: –
LINE: –
STA: –
SHEET: –
DATE: –

A	.	.	.
REV	DATE	BY	DESCRIPTION

PROJECT: .
CUSTOMER: .
ENGINEER: .
ORDER #: . PROJ #: .
DATE: . LOCATION: .

PARK USA
A Northwest Pipe Company

CATCH BASIN
MODEL CB – 12" THRU 84"

PM . | PC . | DRN . | ENG . | DWG. NO. CB–1 | REV. A
DATE .

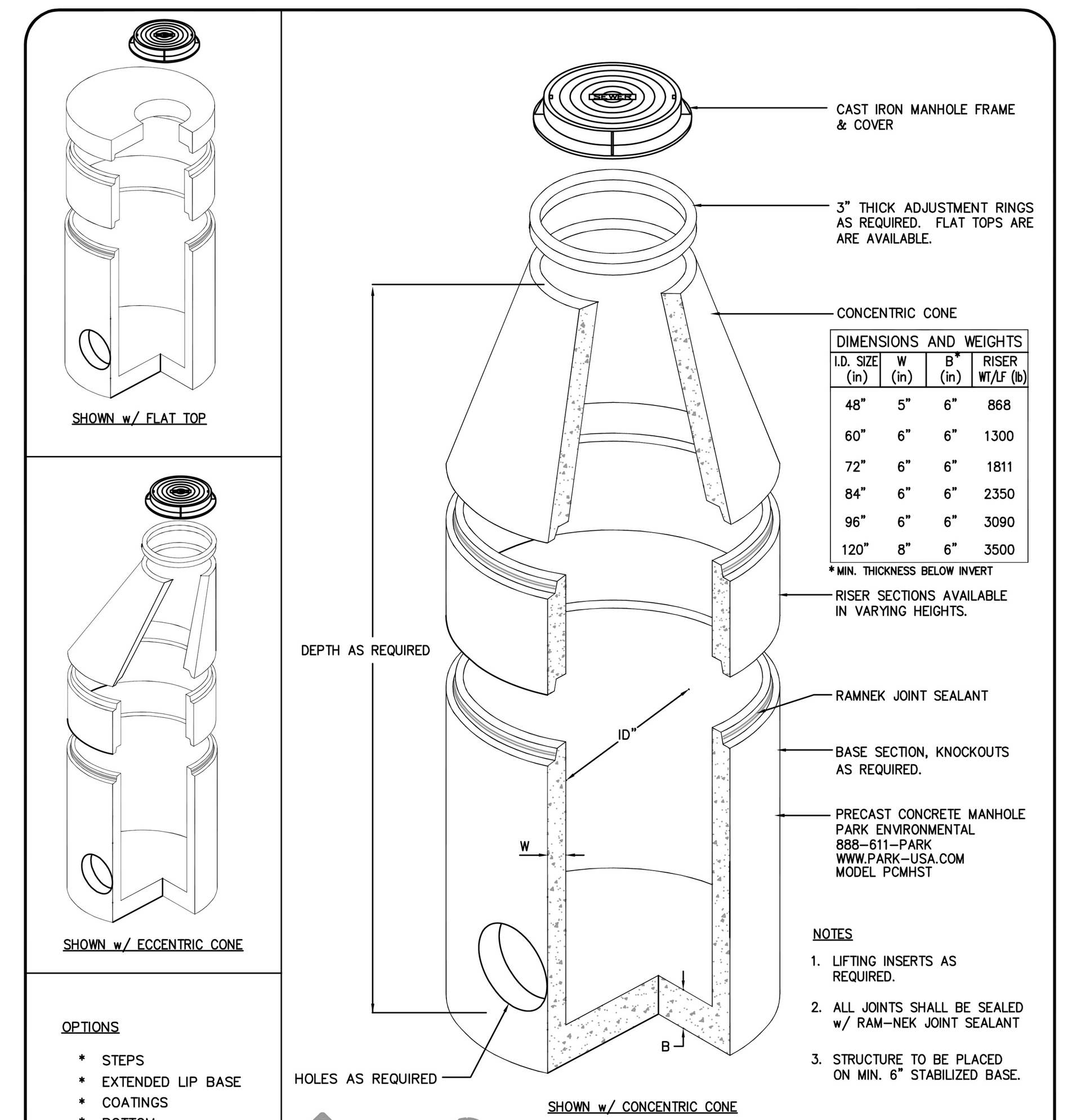

DIMENSIONS AND WEIGHTS			
I.D. SIZE (in)	W (in)	B* (in)	RISER WT/LF (lb)
48"	5"	6"	868
60"	6"	6"	1300
72"	6"	6"	1811
84"	6"	6"	2350
96"	6"	6"	3090
120"	8"	6"	3500

*MIN. THICKNESS BELOW INVERT

OPTIONS
- STEPS
- EXTENDED LIP BASE
- COATINGS
- BOTTOM

NOTES
1. LIFTING INSERTS AS REQUIRED.
2. ALL JOINTS SHALL BE SEALED w/ RAM–NEK JOINT SEALANT
3. STRUCTURE TO BE PLACED ON MIN. 6" STABILIZED BASE.

© Park 2009

Specifications

CONCRETE : Class 1 concrete with of design strength of 4500 PSI at 28 days. Rated for H–20 loading.

REINFORCEMENT: Structural reinforcement conforming to ASTM–C–478.

C.I. CASTINGS: Cast iron frames and grates are manufactured of grey cast iron conforming to ASTM A48–76 Class 35.

PARK ENVIRONMENTAL EQUIPMENT 888-611-PARK www.park-USA.com
"Expect the Best"
PRECAST CONCRETE MANHOLE
FOR STORM SEWER - MODEL PCMHST - 48" THRU 120"
SCALE NONE | DWG. NO. PCMHST–1 | REV. A
DATE 12/09

All drawings are avalible for download at www.park-usa.com in .dwg & .pdf formats 3-37

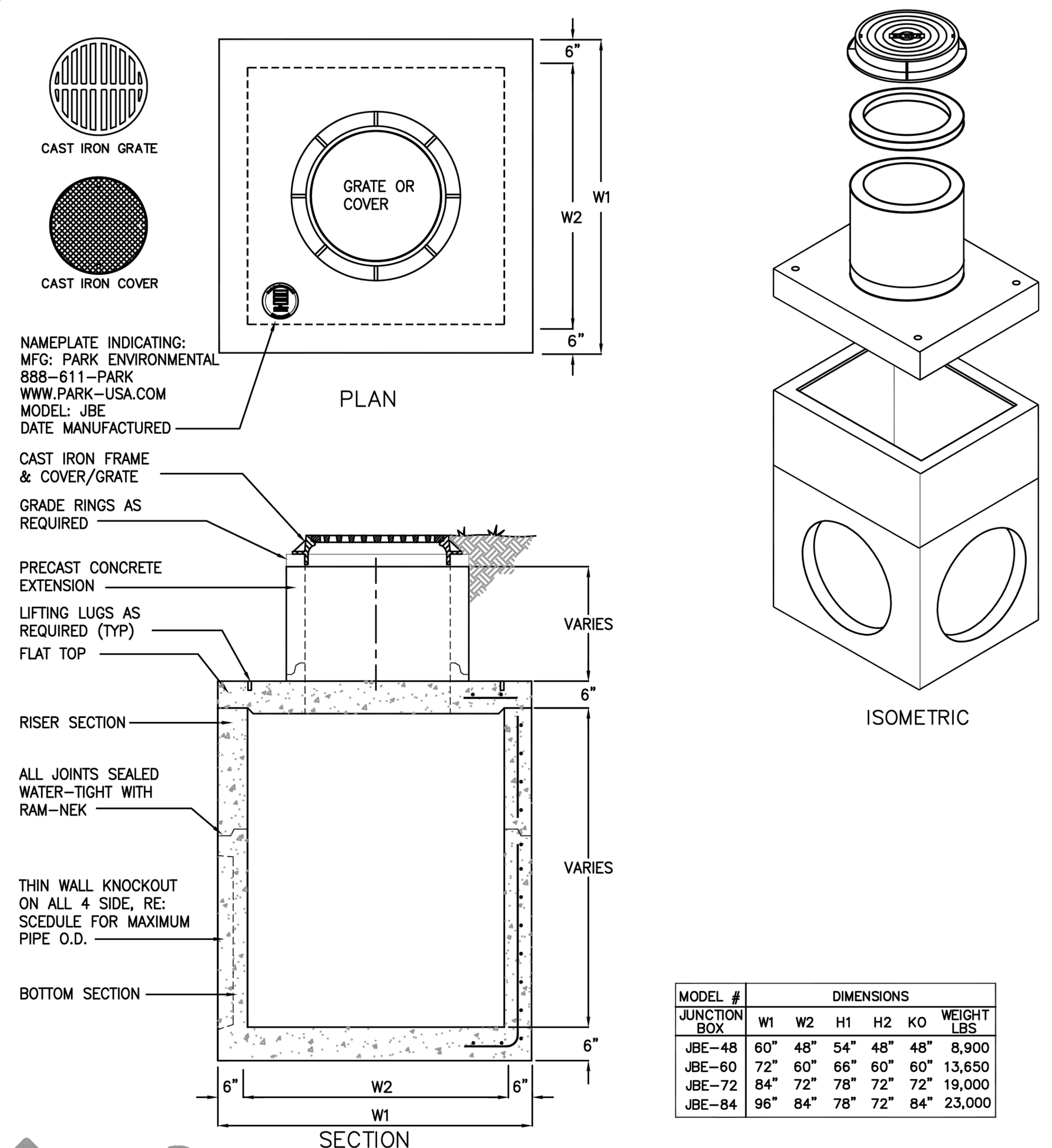

MODEL #	DIMENSIONS					
JUNCTION BOX	W1	W2	H1	H2	KO	WEIGHT LBS
JBE–48	60"	48"	54"	48"	48"	8,900
JBE–60	72"	60"	66"	60"	60"	13,650
JBE–72	84"	72"	78"	72"	72"	19,000
JBE–84	96"	84"	78"	72"	84"	23,000

© Park 2009

SPECIFICATIONS

CONCRETE : Class 1 concrete with of design strength of 4500 PSI at 28 days. Unit is of monolithic construction at floor and first stage of wall with sectional riser to required depth. Rated for H–20 Loading.

REINFORCEMENT: Grade 60 reinforced. Steel rebar conforming to ASTM A615 on required centers or equal.

C.I. CASTINGS: Cast iron frames and grates are manufactured of grey cast iron conforming to ASTM A48–76 Class 30.

PARK ENVIRONMENTAL EQUIPMENT 888-611-PARK www.park-USA.com
"Expect the Best"
JUNCTION BOX
MODEL JBE– 48" THRU 84"
SCALE NONE | DWG. NO. JBE–1 | REV. A
DATE 12/09

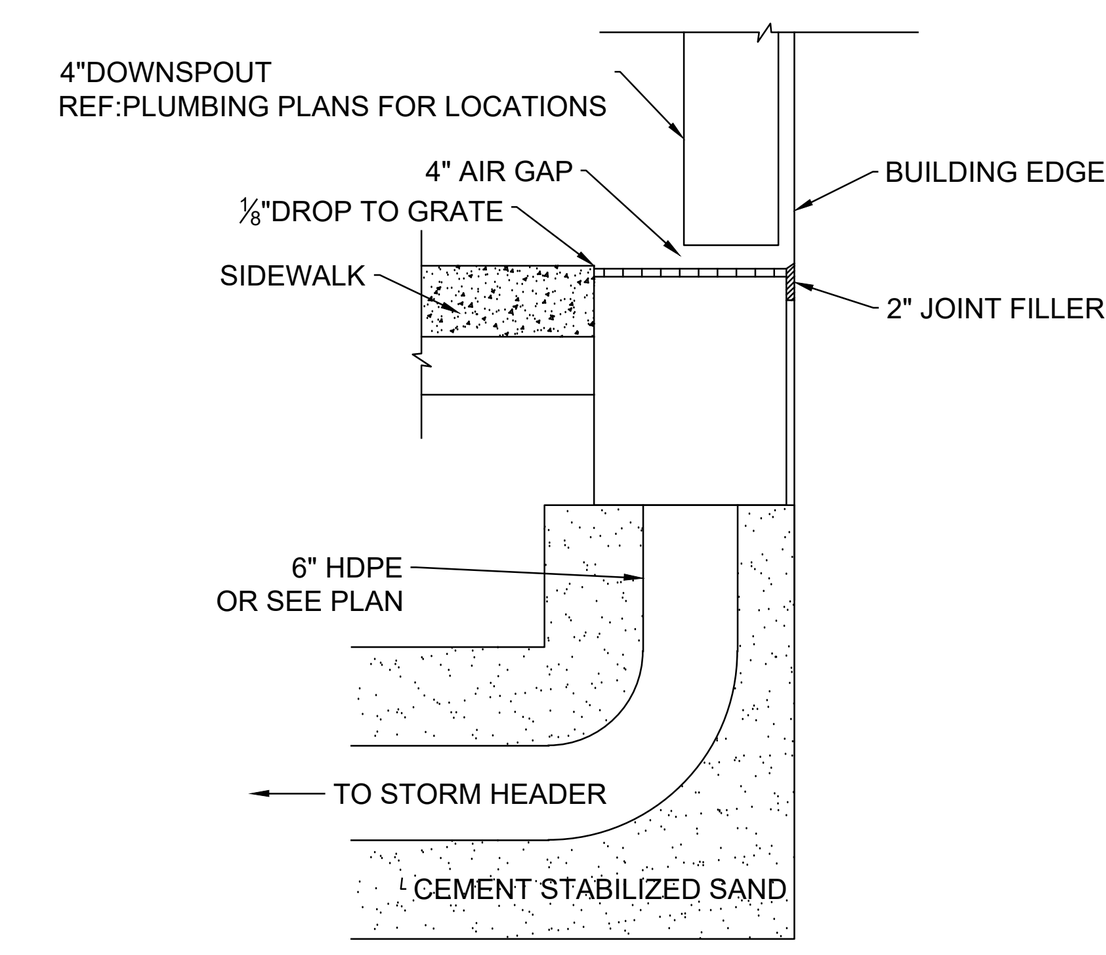

DOWNSPOUT TIE-IN
N.T.S.

NOTES:
1. WHERE WET SAND IS ENCOUNTERED, REINFORCED CONCRETE PIPE SEWERS SHALL BE CONSTRUCTED USING APPROVED SPECIAL DESIGN AS SHOWN ON DRAWINGS.
2. MIN TRENCH WIDTH SHALL BE PIPE OD PLUS AN ALLOWANCE "A" FOR THE NOMINAL PIPE SIZE:

NOMINAL PIPE SIZE	"A"
18" TO 30"	24"
OVER 30"	36"

3. MAX TRENCH WIDTH SHALL NOT BE GREATER THAN MIN TRENCH WIDTH PLUS 24 INCHES, UNLESS OTHERWISE NOTED.
4. SELECT BACKFILL FOR RIGID PAVEMENT; FLEXIBLE BASE MATERIAL FOR ASPHALT PAVEMENT.

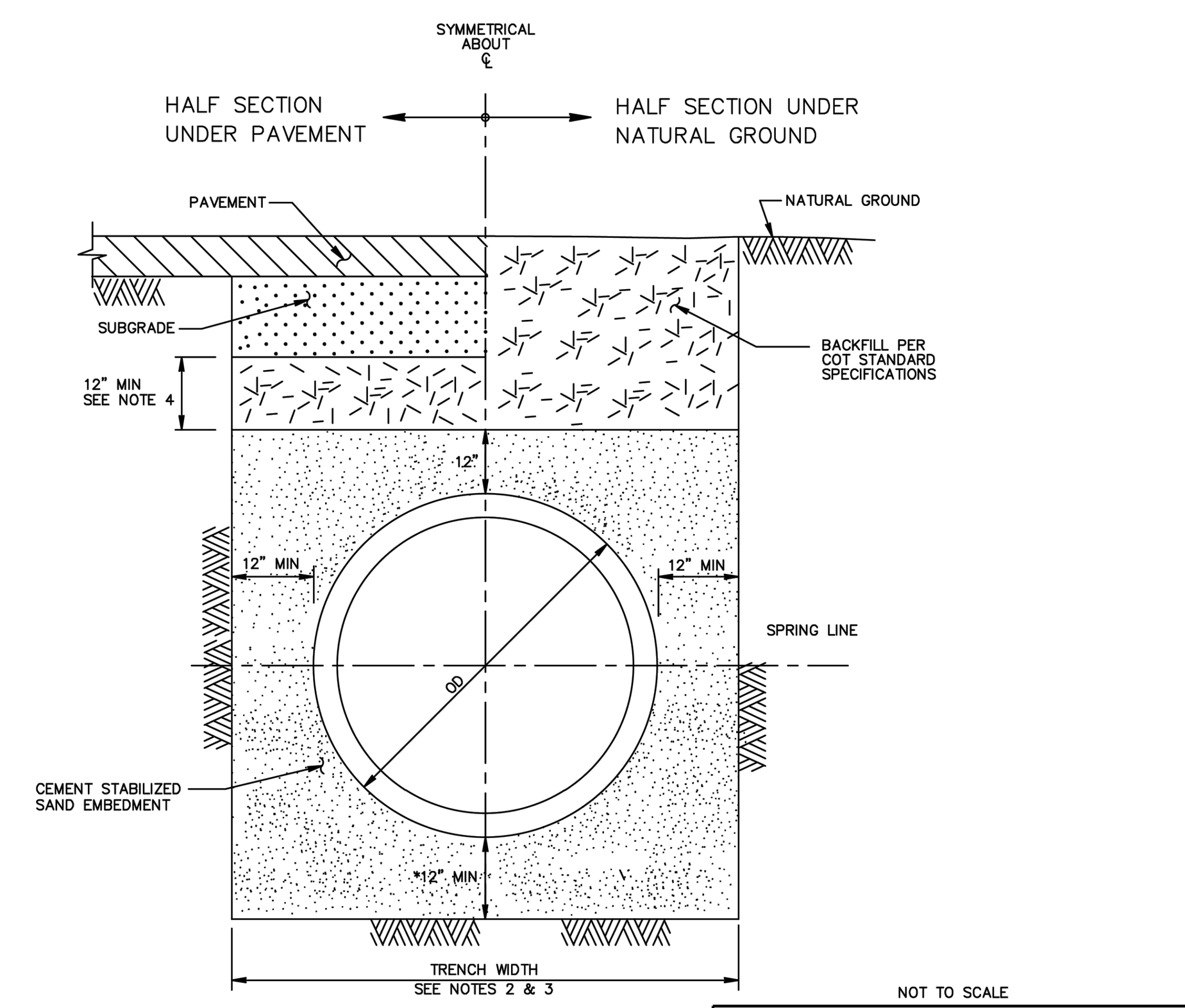

* MINIMUM DEPTH 7" FOR 36" OR SMALLER HDPE PIPES.

NOT TO SCALE

CITY OF TOMBALL
ENGINEERING & PLANNING DEPARTMENT

STORM BEDDING & BACKFILL FOR DRY STABLE TRENCH

APPROVED BY COT:

ENGINEERING & PLANNING DEPARTMENT
EFFECTIVE SEPTEMBER 7, 2017

SHEET 001 OF 001 | DWG NO: COT STM–04

CAD FILE PATH:

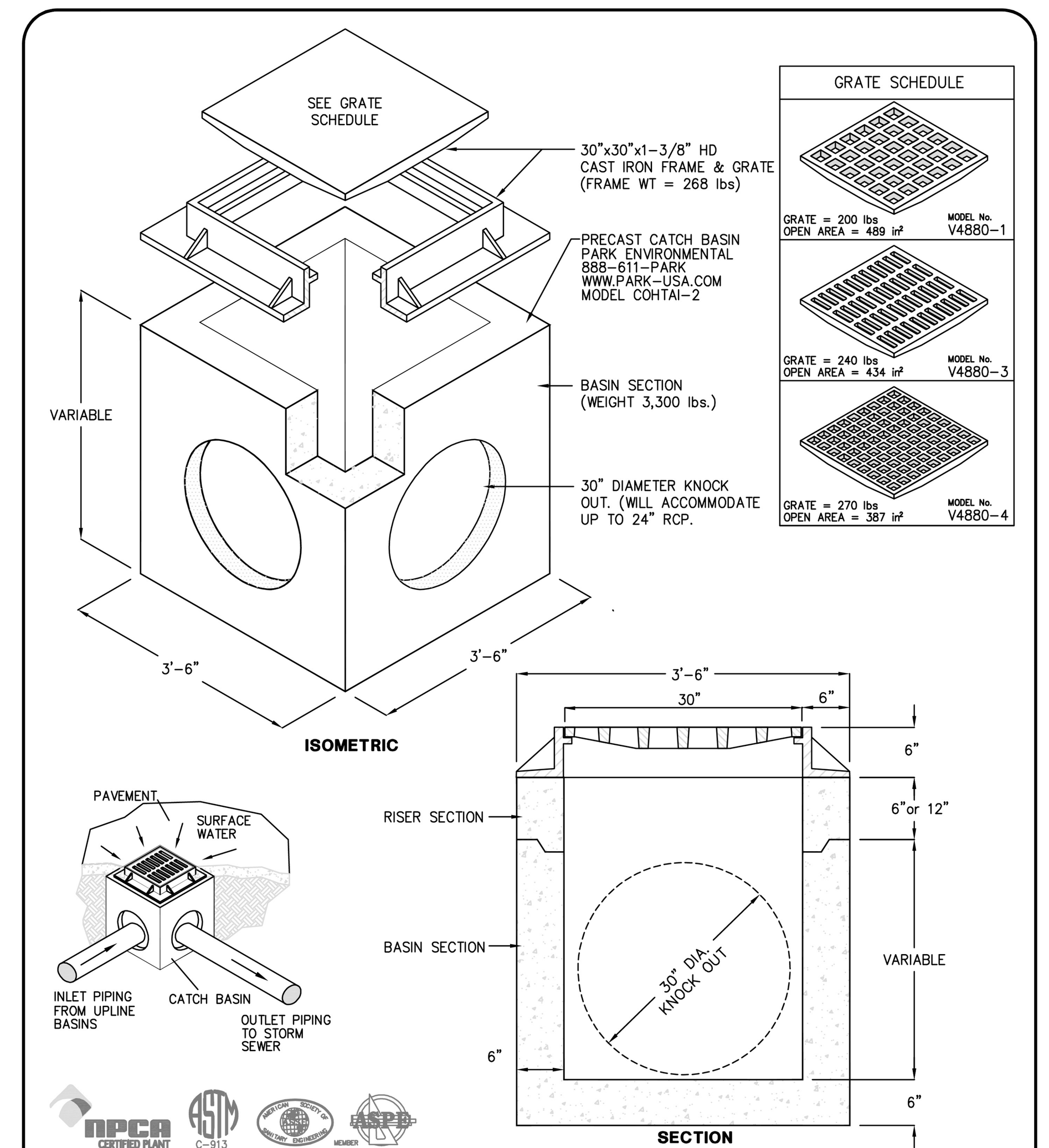

©Park 2010

SPECIFICATIONS

CONCRETE : Class II concrete with of design strength of 4500 PSI at 28 days. Unit is of monolithic construction at floor and first stage of wall with sectional riser to required depth. Rated for H–20 Loading.

REINFORCEMENT: Grade 60 reinforced with steel rebar to conform to ASTM A615 on required centers or equal.

C.I. CASTINGS: Cast iron frames and grates are manufactured of grey cast iron conforming to ASTM A48–76 Class 30.

PARK ENVIRONMENTAL EQUIPMENT 888-611-PARK www.park-USA.com
"Expect the Best"
TYPE-A GRATE INLET
MODEL COHTAI - SIZE 30"
SCALE NONE | DWG. NO. COHTAI–2 | REV. A
DATE 2010

3-14 All drawings are avalible for download at www.park-usa.com in .dwg & .pdf formats

Revision / S&S
Date 07/13/2026

Project:
TOMBALL ISD INTERMEDIATE SCHOOL REPLACEMENT
FOR
TOMBALL INDEPENDENT SCHOOL DISTRICT
TOMBALL, TEXAS

STATE OF TEXAS
SARA KAROUNI
145244
LICENSED PROFESSIONAL ENGINEER
7/13/26
Sara Karouni

Huckabee
www.huckabee–inc.com
800.687.1229

WGA
TEXAS REGISTERED ENGINEERING FIRM F-9756
2500 Tanglewilde, Suite 120
Houston, Texas 77063
713.789.1900
4526 Research Forest, Suite 360
The Woodlands, Texas 77381
713.789.1900

SCALE	DESIGN	DRAWN
N/A	AH	CT

STORM SEWER DETAILS
VOLUME 01
Job No. 00788-002
Drawn By: CT
Date: 07.13.26
Sheet No. C10.1
S&S

11/18/2025 8:39:30 AM
Autodesk Docs://TOMBALL ISD - IS REPLACEMENT/00802-04-01_Tomball ISD IS Replacement_ARCH.rvt

Drawing: Z:\00788 (Huckabee)\002 Tomball Intermediate School Replacement\500 CAD\530 Sheets\C10.1 Storm Sewer Details.dwg Last Plotted: Mon Jul 13, 2026 – 6:50pm By: cteague

Copyright © 2026, Huckabee & Associates, Inc.

1. PAVING

(FOR EXISTING OR PROPOSED HC PUBLIC R.O.W.)

CONCRETE

DESIGN THICKNESS OF PAVING (IN.)	STABILIZED SUBGRADE DEPTH (IN.)	DESIGN STRENGTH OF CONCRETE (PSI)	STEEL SPACING LONG. (IN.)	STEEL SPACING TRANS. (IN.)	REINFORCE STEEL SIZE (#4 MIN.)

ASPHALT

DESIGN SURFACE COURSE THICKNESS (IN.)	DESIGN SURFACE COURSE TYPE (MATERIAL)	DESIGN BASE COURSE THICKNESS (IN.)	DESIGN BASE COURSE TYPE (MATERIAL)	STABILIZED SUBGRADE DEPTH (IN.)	STABILIZED SUBGRADE TYPE (MATERIAL)

DRIVEWAYS (IN EXISTING OR PROPOSED HC PUBLIC R.O.W.)

I. NUMBER OF DRIVEWAY APPROACHES PROPOSED INCLUDING WIDENING OR REPAVING EXISTING DRIVEWAYS

DRWY	WIDTH	MATERIAL	CULVERT? (Y/N)	CULVERT LENGTH	NEAREST CROSS-STREET	DISTANCE TO CROSS-STREET
1	26'	CONC	Y	81'	TIMKIN RD	125 LF
2	40'	CONC	Y	80'	E MAIN ST	758 LF
3						
4						
5						

II. HARRIS COUNTY STANDARD DRIVEWAY DETAIL APPEARS ON SHEET(S): ____

III. ADDITIONAL DRIVEWAY TABLE (AS APPLICABLE) APPEARS ON SHEET(S): ____

FIRE APPARATUS ACCESS ROAD

☐ REQUIRED AND SHOWN ON SHEET(S): ____

☒ NOT REQUIRED DUE TO: PROPOSED PUBLIC ROADS

CURBING

☒ STANDARD 6" CURBING PROPOSED

☐ 4" x 12" CURBING PROPOSED EXCEPT AT MEDIANS AND ISLANDS

2. TRAFFIC

I. MEDIAN CUTS

☒ MEDIAN MODIFICATIONS ARE SHOWN ON SHEET(S): ____

☐ NO MEDIAN CUT OR RELOCATION IS PROPOSED

II. LEFT / RIGHT TURN LANE

☒ LEFT / RIGHT TURN LANE IS SHOWN ON SHEET(S): ____

☐ NO LEFT / RIGHT TURN LANE IS PROPOSED

III. TRAFFIC CONTROL PLAN

☒ TRAFFIC CONTROL SHOWN ON SHEET(S): ____

☐ NO WORK IN HC RIGHT OF WAY

IV. TRAFFIC SIGNAL

☐ EXISTING TRAFFIC SIGNAL DEVICES (BOXES AND LOOPS) SHOWN ON SHEET(S): ____

☒ NEW ☐ REBUILT ☐ MODIFIED TRAFFIC SIGNAL SHOWN ON SHEET(S): ____

☐ HC FIBER PRESENT

☐ NO TRAFFIC SIGNAL

V. TRAFFIC IMPACT ANALYSIS

☒ TRAFFIC IMPACT ANALYSIS APPROVED ON DATE: ____

PROJECT NO.: 2605110169

☐ NO TRAFFIC IMPACT ANALYSIS REQUIRED AND HC APPROVED

☐ NO NEW TRIPS GENERATED

VI. TRAFFIC VARIANCE

☐ TRAFFIC VARIANCE APPROVED ON DATE: ____

PROJECT NO.: ____

3. DESCRIPTION OF PROPERTY

I. LEGAL DESCRIPTION

A. ACREAGE: 71.3618 AC

B. ☐ SUBDIVISION: ____

☒ SURVEY & ABSTRACT: JESSE PRUETT SURVEY, ABSTRACT NO.629

C. ADJACENT ROADS: FM 2920 & MAHAFFEY RD.

II. PLATTING

A. SUBDIVISION PLAT (CHECK APPLICABLE)

☐ PROPOSED PLAT / REPLAT

☒ RECORDED PLAT / REPLAT

☐ EXEMPT FROM PLAT / REPLAT

B. STREETS PROPOSED

☐ PUBLIC

☐ PRIVATE

☐ PUBLIC & PRIVATE

☐ NONE

PLAT NAME: BJS MANUFACTURING CENTER REPLAT

NOTE: FINAL CPC101 REQUIRED FOR PLAN APPROVAL, RECORDED PLAT REQUIRED FOR FINAL INSPECTION.

III. JURISDICTIONS

☒ CITY OF TOMBALL

☐ ETJ, CITY OF HOUSTON

☐ ETJ, CITY OF ____

☐ NO ETJ

IV. HCAD ACCOUNT NOS. (ALL)

1335950010006

1335950010003

V. UNOBSTRUCTED VISIBILITY EASEMENT (U.V.E.)

☐ REQUIRED PER PLANNING COMMISSION / HC REGULATIONS SHOWN ON SHEET(S): ____

☐ NOT REQUIRED PER PLANNING COMMISSION / HC REGULATIONS

4. RESIDENTIAL / SUBDIVISION / STREET DEDICATION DRAINAGE

I. PROPOSED DRAINAGE SYSTEM TYPE

☐ STORM SEWER

☐ ROADSIDE DITCH

☐ LOW IMPACT DEVELOPMENT (LID)

II. DESIGN METHOD USED

☐ CITY OF HOUSTON ____ YEAR FREQUENCY

☐ OTHER: ____

III. DRAINAGE SYSTEM OUTFALLS DIRECTLY TO EXISTING

☐ DETENTION BASIN (APPROVED HC PROJECT NO.): ____

DETENTION BASIN MAINTAINED BY: ____

☐ HCFCD DRAINAGE DITCH UNIT NO.: ____

☐ HC ROADSIDE DITCH (ROAD NAME): ____

☐ HC STORM SEWER (APPROVED HC PROJECT NO.): ____

IV. HC OUTFALL CALCULATIONS

☐ ROADSIDE DITCH OUTFALL:

ALLOWABLE OUTFALL RATE: 0.0027 x ____ LF FRONTAGE = ____ (CFS)

PROPOSED OUTFALL RATE: ____ (CFS), CALCULATIONS PROVIDED ON SHEET(S): ____

☐ STORM SEWER OUTFALL

CAPACITY ALLOCATED TO TRACT FROM D. A. MAP: ____ (CFS)

FROM DRAINAGE AREA MAP DATED: ____

PREPARED BY: ____

APPROVED HC PROJECT NO.: ____

ACTUAL OUTFALL RATE: ____ (CFS), CALCULATIONS PROVIDED ON SHEET(S): ____

V. DETENTION PROVIDED BY

☐ DETENTION BASIN IS PART THIS PLAN SET. SERVICE AREA MAP IS ON SHEET(S): ____

☐ REGIONAL DETENTION BASIN SYSTEM (APPROVED HC PROJECT NO.): ____

PROPOSED STORM SEWER IS SUBMERGED (AGREEMENT MUST BE PROVIDED).

STATIC W.S.E. @ OUTFALL IS ____.

5. COMMERCIAL / OTHER SITE DRAINAGE

I. PROPOSED DRAINAGE AREA

☐ NEW DEVELOPMENT AREA: ____

☐ RE-DEVELOPMENT AREA (NET NEW DEVELOPED AREA): ____

☐ LOW IMPACT DEVELOPMENT (LID)

II. DETENTION VOLUME

NEW AREA ____ X * = ____ ACRE FEET DETENTION REQUIRED

* ☐ .65 (CHANNEL)

* ☐ .75 (STM SWR)

* ☐ 1.00 (RD., DITCH)

* ☐ OTHER:

PROPOSED DETENTION VOLUME = ____ ACRE FEET

PROPOSED DETENTION VOLUME CALCULATIONS ARE SHOWN ON SHEET(S): ____

DETENTION VOLUME PROVIDED BY EXISTING DETENTION BASIN

APPROVED HC PROJECT NO.: ____

DETENTION BASIN SERVICE AREA MAP IS PROVIDED ON SHEET(S): ____

III. OUTFALL

OUTFALL TO ☐ HC ROADSIDE DITCH ☐ EXISTING HC STORM SEWER ☐ OTHER ____

☐ HC ROADSIDE DITCH OUTFALL:

PROPOSED OUTFALL RATE: ____ (CFS) CALCULATIONS PROVIDED ON SHEET(S): ____

ALLOWABLE OUTFALL RATE: 0.0027 x ____ LF FRONTAGE = ____ (CFS)

☐ HC STORM SEWER OUTFALL:

CAPACITY ALLOCATED TO TRACT FROM D. A. MAP: ____ (CFS)

FROM DRAINAGE AREA MAP DATED: ____

PREPARED BY: ____

APPROVED HC PROJECT NO.: ____

ACTUAL OUTFALL RATE: ____ (CFS), CALCULATIONS PROVIDED ON SHEET(S): ____

IV. PUMPED DETENTION FACILITIES

VOLUME THAT GRAVITY FLOWS: ____ ACRE FEET

VOLUME THAT IS PUMPED: ____ ACRE FEET

ENTRANCE VELOCITY INTO ROADSIDE DITCH OR STORM SEWER: ____

PUMP SPECIFICATIONS AND AUTOMATIC SHUTOFF PLAN FOR ROADSIDE DITCH & STORM SEWER OUTFALLS APPEAR ON SHEET(S): ____

V. FLOW RESTRICTOR SIZE

OUTFALL PIPE SIZE: ____

RESTRICTOR PIPE SIZE: ____

ON SHEET(S): ____

6. OFFSITE SHEET FLOW (100 YEAR)

OFFSITE SHEET FLOW MAPPING, TOTAL DISCHARGE CALCULATIONS, AND DESIGN ACCOMMODATIONS ARE SHOWN ON SHEET(S): ____

TOTAL ACREAGE = ____ (AC.)

TOTAL DISCHARGE = ____ (CFS)

☐ ALL OFFSITE SHEET FLOW FROM ADJACENT PROPERTIES IDENTIFIED AND PROPERLY ACCOUNTED FOR IN THE PROJECT.

☐ SIGNING ENGINEER HEREBY CERTIFIES THAT THESE AREAS HAVE BEEN ADDRESSED.

7. STORMWATER QUALITY

I. SWPPP: CONSTRUCTION MEASURES (COMPLETE FOR ALL PROJECTS)

NUMBER OF ACRES DISTURBED: ____

☐ DISTURBS >1AC. SITE PLAN & DETAILS ON SHEET(S): ____

☐ DISTURBS <1AC. N/A

II. APPLICABILITY FOR PERMANENT FEATURES (COMPLETE FOR ALL PROJECTS)

EXEMPT NEW DEVELOPMENT:

☐ PROJECT IS ON A PARCEL, WITHIN A LARGER COMMON PLAN OF DEVELOPMENT OR SALE, LESS THAN 5 ACRES.
THIS EXEMPTION IS VERIFIED WITH THE PLAT AND/OR GENERAL PLAN ON THE PROPERTY.

EXEMPT REDEVELOPMENT:

☐ THE INCREASE IN THE TOTAL AMOUNT OF IMPERVIOUS SURFACE, CURRENT PROJECT AND ANY SINCE 10/01/2001, ON A PREVIOUSLY DEVELOPED 5 ACRE OR LARGER PARCEL, INDIVIDUALLY AND/OR CONTIGUOUSLY OWNED, IS LESS THAN 1 ACRE.

NEW IMPERVIOUS:

CURRENT PROJECT	PREVIOUS PROJECT(S) TOTAL	TOTAL (CURRENT+PREVIOUS)

EXEMPT GRANDFATHERED:

☐ DRAINAGE FROM THIS PROJECT OUTFALLS DIRECTLY INTO AN EXISTING AND APPROVED DRAINAGE SYSTEM PRIOR TO 10/01/2001 WITH NO NEW DETENTION REQUIREMENT. INCLUDE THE ORIGINAL DRAINAGE AREA MAP OF THAT SYSTEM FOR VERIFICATION.
D.A. MAP NAME: ____ DATE: ____ APPROVED HC PROJECT NO.: ____

III. GENERAL

☐ PROJECT'S SWQ REQUIREMENTS FALL WITHIN THE JURISDICTION OF: ____
(ONLY COMPLETE IF OUTSIDE OF UNINCORPORATED HARRIS COUNTY)

☐ STORMWATER QUALITY PERMIT REQUIREMENT IS COVERED BY:

☐ EXISTING SWQMP

PROJECT TITLE: ____

HC PROJECT NO.: ____ HC SWQ PERMIT NO.: ____

SWQ SERVICE AREA MAP INCLUDED ON SHEET(S): ____

☐ INDUSTRIAL PERMITTING (IAC AND SUPPORTING DOCUMENTATION MUST BE SUBMITTED)

PERMIT NO: ____

IF THE PROJECT IS NOT EXEMPT, OUTSIDE OF HARRIS COUNTY'S JURISDICTION, OR COVERED BY AN EXISTING SWQMP, A STORMWATER QUALITY MANAGEMENT PLAN IS REQUIRED.

IV. PERMANENT SWQ FEATURES (COMPLETE IF NOT EXEMPT)

☐ SITE PLAN ON SHEET(S): ____

☐ VEGETATIVE CONTROLS USED: (FILTER STRIP, GRASSY SWALE, URBAN FORESTRY, LID)
DETAILS AND CALCULATIONS APPEAR ON SHEET(S): ____

☐ BASIN STRUCTURE USED (WET, DRY, WETLANDS)
STRUCTURAL CONTROL IN BASIN: ____
DETAILS/CALCULATIONS ON SHEET(S): ____

☐ HYDRODYNAMIC TYPE SEPARATOR MODEL: ____
DETAILS/CALCULATIONS ON SHEET(S): ____

☐ OTHER(S):
STRUCTURAL CONTROL(S): ____
DETAILS/CALCULATIONS ON SHEET(S): ____

8. FLOODPLAIN STATUS

I. GENERAL INFORMATION

FIRM PANEL(S) FOR PROPERTY: 48201C0230J

FIRM PANEL(S) DATE: JUNE 18, 2007

STATUS OF PROPERTY ON MAP

☒ ENTIRELY LOCATED IN UNSHADED ZONE X

☐ LOCATED PARTIALLY OR ENTIRELY IN ANY A ZONE OR SHADED ZONE X, DELINEATE FLOODPLAIN BOUNDARY ON CONSTRUCTION DRAWINGS (DRAINAGE LAYOUT PG. NO. ____) (1% BASE FLOOD LEVEL ____) (0.2% BASE FLOOD LEVEL ____)

☐ SITE REMOVED FROM FLOODPLAIN BY LOMR, LOMR-F, LOMA CASE NO. ____ REVISED FLOODPLAIN IS SHOWN ON SHEET(S): ____

II. ELEVATION INFORMATION

BENCHMARK USED

☒ HARRIS COUNTY FLOODPLAIN REFERENCE MARK

☐ HARRIS-GALVESTON COASTAL SUBSIDENCE DISTRICT BENCHMARK (FOR COASTAL AREAS)

DESCRIPTION OF BENCHMARK INCLUDING ELEVATION, DATUM AND YEAR OF ADJUSTMENT (2001 ADJ.) RM120165- ALUMINUM ROD ELEVATION = 140.69' (NAVD 88, 2001 ADJ.)

III. FLOODPLAIN DETERMINATION BASED ON GROUND ELEVATION

☒ PROPERTY LIES ENTIRELY ABOVE THE 1% BASE FLOOD LEVEL AND IN SHADED ZONE X

☐ PROPERTY LIES PARTIALLY OR ENTIRELY BELOW THE 1% BASE FLOOD LEVEL

IV. FLOODPLAIN STORAGE SUMMARY (APPLIES ONLY TO PORTION OF LAND LOCATED WITHIN FLOODPLAIN AS DELINEATED BY FIRM PANEL)

A. TOTAL VOLUME OF MATERIAL PROPOSED TO BE MOVED OR PLACED WITHIN THE FIRM DELINEATED FLOODPLAIN (FILL, BASE, CONCRETE, ASPHALT, ETC.):
BELOW 0.2% BASE FLOOD ELEVATION ____ (2001 ADJ.) ____ CUBIC YARDS

B. TOTAL VOLUME OF MATERIAL PROPOSED TO BE REMOVED FROM THE FIRM DELINEATED FLOODPLAIN:
BELOW 0.2% BASE FLOOD ELEVATION ____ (2001 ADJ.) ____ CUBIC YARDS

C. FILL AREA & VOLUME CALCULATIONS ARE SHOWN ON SHEET(S): ____

9. WATER AND WASTEWATER

I. COMMERCIAL PROJECTS

DOES THE PROPERTY HAVE UTILITIES?

☐ PROPOSED ☐ EXISTING ☐ NO

CHECK APPLICABLE

☐ PUBLIC WATER & SANITARY

☐ PRIVATE WATER WELL & SEPTIC SYSTEM

☐ PUBLIC WATER & PRIVATE SEPTIC SYSTEM

☐ PRIVATE WATER WELL & PUBLIC SANITARY

☐ LETTER FROM THE DISTRICT / MUNICIPALITY AUTHORIZING MUNICIPALITY AUTHORIZING SERVICE & CONNECTION.
UTILITY DISTRICT / MUNICIPALITY NAME: ____

☐ PROPOSED OR EXISTING SEPTIC TANK(S) AND DISPOSAL AREA(S) SHOWN ON SHEET(S): ____

☐ ALL EXISTING AND PROPOSED UTILITIES ACCURATELY SHOWN & LABELED ON THE SITE PLANS.

NOTE: SEPTIC SYSTEMS REQUIRE HC WASTEWATER REVIEW

HC SEPTIC PERMIT/REQUEST NO. ____

NOTE: DEDICATED UNDERGROUND FIRE LINES MUST BE SUBMITTED TO THE HARRIS COUNTY FIRE PROTECTION GROUP FOR REVIEW AND PERMITTING BY THE UNDERGROUND FIRE LINE CONTRACTOR. CIVIL REVIEW DOES ***NOT*** REVIEW OR APPROVE UNDERGROUND FIRE LINES FOR THE FIRE PROTECTION SYSTEMS.

WASTEWATER TREATMENT PLANTS

HC WWTP REVIEW:

☐ NEW WWTP SITE OR REHAB / EXPANSION OF AN EXISTING WWTP SITE

☐ HARRIS COUNTY DOMESTIC WASTEWATER TREATMENT PLANT EXPRESS REVIEW SHEET ATTACHED AND COMPLETED ACCORDING TO INSTRUCTIONS

10. SIDEWALKS

☐ SIDEWALKS ARE PROPOSED IN THIS DEVELOPMENT

☐ NO SIDEWALKS ARE PROPOSED IN THIS DEVELOPMENT

11. LANDSCAPING

☐ COMMERCIAL BUILDING(S) PROPOSED AND LANDSCAPING SHOWN ON SHEET(S): ____

☐ NO COMMERCIAL BUILDING(S) PROPOSED

12. PERMITS REQUIRED

☐ STORM WATER QUALITY
☐ ORIGINAL ☐ AMENDMENT TO PERMIT NO.: ____

☐ SEPTIC (EXISTING) ☐ SEPTIC (PROPOSED)

☐ CIVIL SITE WORK (PHASE II PERMIT CLASS I (UNSHADED X ZONE))

☐ CIVIL SITE WORK (PHASE II PERMIT CLASS II (ALL OTHER ZONES))

☒ DRIVEWAY WITH CULVERT ☐ DRIVEWAY WITH CURB AND GUTTER

☐ BUILDING(S) IS A CRITICAL FACILITY

☐ BUILDING PERMITS (NO. OF BUILDINGS = ____)

☐ SUBDIVISION INFRASTRUCTURE PHASE II (NO. OF LOTS = ____)

☐ NOTICE OF DETENTION AFFIDAVIT REQUIRED

☐ MUD MAINTENANCE AGREEMENT REQUIRED

☐ STREET DEDICATION

WORK IN HARRIS COUNTY R.O.W.

☒ UTILITY WORK PROPOSED SANITARY

☒ TURN LANE PROPOSED LEFT TURN LANE

☐ OTHER CONSTRUCTION ____

VIOLATIONS

☐ EXISTING VIOLATIONS ON PROPERTY
VIOLATION NUMBER(S): ____

NOTES:

A PERMIT IS REQUIRED FOR EACH SCOPE OF WORK ON SITE.
A R.O.W. NOTIFICATION IS REQUIRED FOR EACH SCOPE OF WORK IN HC OR HCFCD R.O.W.

BENCHMARK REQUIREMENTS FOR PROPOSED BRIDGES AND OR NEW RESIDENTIAL SUBDIVISIONS

When the County Engineer has determined that a new benchmark will be required to be established for the proposed project, the developer shall be required to install a benchmark per section 8.0, part 2 of the Harris County Infrastructure Regulations.

Is a new Benchmark required for this project? (*to be determined by Harris County*) [_] yes [_] no

If a new Benchmark is required, the proposed benchmark information is shown on sheet(s): ____

FOR PROJECTS LOCATED IN ANY FLOODPLAIN

Development constructed or placed in accordance with these plans will comply with all provisions of the Regulations of Harris County, Texas for Floodplain Management.

No net fill is allowed in the flood plain and no fill is allowed in the floodway.

FOUNDATION NOTES: (*Applies to only buildings or building additions requiring a class II permit*)

All water heaters, furnaces, air conditioning units, electrical distribution panels, and any other mechanical or electrical equipment must be elevated in accordance with Section 4.05 of Harris County Floodplain regulations.

Any electrical circuit serving a light switch or outlet located below the base (100-year) flood elevation shall be dropped from above and be on a separate breaker.

All materials used below the (100-year) base flood elevation are on approved FEMA Technical Bulletin 2-08 as Class 5 water-resistant, and approved in accordance with FEMA Technical Bulletin 1-08 for foundation openings.

Critical facilities located in the 0.2% or 500yr floodplain or 1% or 100yr floodplain shall have the lowest floor elevated to 3 feet or more above the 0.2% flood elevation, or 24 inches above the crown of the adjacent road, which ever results in a higher elevation.

Floodproofing and sealing measures must be taken to ensure that toxic substances will not be displaced by or released into floodwaters.

Access routes elevated to or above the level of the base flood shall be provided to all critical facilities to the extent possible.

A completed as-built certificate must be submitted after the structure is complete and before it is occupied.

The County Engineer's Office will post a final inspection notice on the structure once all requirements have been met.

No fill may be used to elevate structures in the 1% or 100yr flood plain. Structures may be constructed on an open foundation, such as piers, or on continuous foundation walls with properly sized and located openings. All foundations are required to be designed by a registered professional engineer.

All structures shall be designed to withstand a three second gust basic wind speed of 120mph.

*Completed ***Elevation Certificates** to be submitted: one at permitting, a second after the slab is poured or sub-floor is installed and before the framing starts, and a third is required once construction is finished. *(PER CURRENT FIRM PANEL)*

HARRIS COUNTY OFFICE OF THE COUNTY ENGINEER - PERMIT OFFICE NOTE:

THE PERMIT MANAGER SIGNATURE REPRESENTS THE FOLLOWING:

- THE COMPLETION OF REVIEW OF THESE PLANS
- INTERPOSE NO OBJECTION TO THE PROPOSED DESIGN ON PRIVATE PROPERTY
- APPROVAL OF WORK IN HARRIS COUNTY MAINTAINED RIGHT OF WAY
- APPROVAL OF WORK IN PROPOSED HARRIS COUNTY RIGHT OF WAY THAT IS TO BE ACCEPTED BY THE COUNTY

HCOCE SIGNATURE BLOCK:

THE PROJECT WAS REVIEWED, HOWEVER, THIS DOES NOT MEAN THE ENTIRE PROJECT, INCLUDING ALL SUPPORTING DATA AND CALCULATIONS HAVE BEEN COMPLETELY CHECKED AND VERIFIED. THESE DRAWINGS ARE SIGNED, DATED AND SEALED BY A PROFESSIONAL ENGINEER LICENSED TO PRACTICE IN THE STATE OF TEXAS, WHICH THEREFORE CONVEYS THE ENGINEER'S RESPONSIBILITY AND ACCOUNTABILITY. THIS DOES NOT RELIEVE ANY PARTY FROM COMPLYING WITH APPROPRIATE FEDERAL, STATE AND LOCAL ENVIRONMENTAL RULES, LAWS, AND REGULATIONS AND ANY OTHER LEGALLY ADOPTED REGULATION OR ORDINANCE RELATED TO LAND DEVELOPMENT. IF THE CITY SIGNATURES ARE REQUIRED BY ORDINANCE, COUNTY PERMITS WILL NOT BE ISSUED UNTIL SUCH SIGNATURES ARE OBTAINED. PLAN APPROVAL EXPIRATION TO BE IN ACCORDANCE WITH LOCAL GOVERNEMENT CODE CH. 245.

ENGINEER'S CERTIFICATION

I, SARA KAROUNI, A LICENSED PROFESSIONAL ENGINEER IN THE STATE OF TEXAS, DO HEREBY CERTIFY THAT THE INFORMATION PRESENTED ON THIS SHEET IS TRUE AND CORRECT TO THE BEST OF MY KNOWLEDGE AND THAT I AM NOT VIOLATING ANY PROVISION OF THE CURRENT TEXAS ENGINEERING PRACTICE ACT AND RULES CONCERNING THE PRACTICE OF ENGINEERING AND PROFESSIONAL ENGINEERING LICENSURE. I CERTIFY TO THE BEST OF MY KNOWLEDGE THAT THE PLANS IN THEIR ENTIRETY ARE DESIGNED PER THE HARRIS COUNTY ENGINEERING STANDARDS, REGULATIONS, AND GUIDELINES UNLESS PROVIDED A VARIANCE BY THE COUNTY ENGINEER OR HIS DESIGNEE. SHOULD IT BE DEEMED BY HCED STAFF, THAT THE PLANS DO NOT MEET THE COUNTY'S STANDARDS, REGULATIONS AND GUIDELINES AND DID NOT RECEIVE AN APPROVED VARIANCE, THE APPROVAL OF SAID PLANS BECOMES NULL AND VOID AND THE DESIGN PLANS MUST BE CORRECTED AT NO CHARGE TO THE COUNTY.

THE COMPLETED PROJECT CONSISTS OF DRAWING SHEETS 01 THRU 21

SIGNATURE: Sara Karouni DATE: 7/15/26

STATE OF TEXAS — SARA KAROUNI — 145244 — LICENSED PROFESSIONAL ENGINEER — SEAL — 7/15/26

REVISIONS

NOTE: REVISION BLOCK IS TO BE USED ONLY FOR CHANGES MADE AFTER PLANS HAVE BEEN APPROVED BY HARRIS COUNTY.

REV. NO.	DATE	SHEET NO.	DESCRIPTION	P.E. INITIAL	HC APPROVED DATE	HC INITIAL

HC PROJECT NO. ____ HCFCD PROJECT NO. ____ SHEET NUMBER 02 OF 21

HARRIS COUNTY
OFFICE OF THE COUNTY ENGINEER
REVIEW SHEET

VERSION 21.0 FEBRUARY 20, 2025

Date: 07/13/2026

Revision / S&S

Project:
TOMBALL ISD INTERMEDIATE SCHOOL REPLACEMENT FOR TOMBALL INDEPENDENT SCHOOL DISTRICT
TOMBALL, TEXAS

Huckabee
www.huckabee-inc.com
800.687.1229

WGA
TEXAS REGISTERED ENGINEERING FIRM F-9756
2500 Tanglewilde, Suite 120 Houston, Texas 77063 713.789.1900
4526 Research Forest, Suite 360 The Woodlands, Texas 77381 713.789.1900

SCALE	DESIGN	DRAWN
N/A	AG, MH	AG

VOLUME 01

Job No. 00788-002-01

Drawn By: AG

Date: 07.15.26

Sheet No. C11.1

S&S

11/18/2025 9:39:39 AM

Autodesk Docs://TOMBALL ISD - IS REPLACEMENT/00600-0441_Tomball ISD IS Replacement_ARCH.rvt

Drawing: Z:\00788 (Huckabee)\002 Tomball Intermediate School Replacement\01 Public\500 CAD\530 Sheets\02 - HCERS.dwg Last Plotted: Wed Jul 15, 2026 - 5:16pm By: agarcia

Copyright © 2026, Huckabee & Associates, Inc.

1. PROPERTY DESCRIPTION

I. LOCATION INFORMATION

A. HARRIS COUNTY COMMISSIONER'S PRECINCT:
☐ 1 ☐ 2 ☐ 3 ☒ 4

B. KEY MAP: 289E

C. ADDRESS: 11211 FM 2920 RD (#1) TOMBALL , TX 77375

II. LEGAL DESCRIPTION

A. ACREAGE: 71.3618 AC

B. ☐ SUBDIVISION: _____

☒ SURVEY & ABSTRACT: JESSE PRUETT SURVEY ABSTRACT NO.629

C. ADJACENT ROADS: FM 2920 & MAHAFFEY RD.

III. PLATTING

A. SUBDIVISION PLAT
☐ PROPOSED PLAT / REPLAT
☒ RECORDED PLAT / REPLAT

PLAT NAME: BJS MANUFACTURING CENTER REPLAT

B. STREETS PROPOSED
☐ PUBLIC
☐ PRIVATE
☐ PUBLIC & PRIVATE
☐ NONE

IV. JURISDICTIONS

☒ CITY OF TOMBALL
☐ ETJ, CITY OF HOUSTON
☐ ETJ, CITY OF _____
☐ NO ETJ
☐ UTILITY DISTRICT (NAME)_____

V. HCAD ACCOUNT NOS. (ALL)

1335950010006
1335950010003

2. SITE DETENTION DRAINAGE

I. PROPOSED DRAINAGE AREA

☐ NEW DEVELOPMENT AREA: _____
☒ RE-DEVELOPMENT AREA (AMOUNT INCREASED IMPERVIOUS AREA): 10.56
☐ LOW IMPACT DEVELOPMENT (LID)
METHOD/DESCRIPTION _____

II. METHODOLOGY

HCFCD PCPM DETENTION METHOD USED:
☒ METHOD 1 (LESS THAN 20 ACRES)
☐ METHOD 2 (20 ACRES TO 640 ACRES)
☐ METHOD 3 (GREATER THAN 640 ACRES)
☐ OTHER _____

III. DETENTION VOLUME & OUTFALL

OUTFALL TO:
☐ .65, H.C.F.C.D. CHANNEL, (H.C.F.C.D. UNIT NO.) _____
☒ .75, EXISTING STORM SEWER (OWNER & OPERATOR) HARRIS COUNTY
☐ 1.00, ROADSIDE DITCH, (OWNER & ROAD NAME) _____
☐ OTHER (OWNER & OPERATOR) _____

IV. STORMWATER DETENTION BASIN INFORMATION

A. HCFCD PCPM SUMMARY TABLE SEE SHEET _____ OF THESE PLANS.

DETENTION BASIN SERVICE AREA		acres	
STORM EVENT	50% EXCEEDANCE (2-YEAR)	10% EXCEEDANCE (10-YEAR)	1% EXCEEDANCE (100-YEAR)
MAXIMUM ALLOWABLE OUTFLOW (PRE-DEVELOPMENT PEAK FLOW)			
MAXIMUM OUTFLOW PROVIDED (PEAK FLOW FROM BASIN)			
LOWEST NATURAL/FINISHED GROUND OR FINISHED FLOOR ELEVATION ESTIMATE			
DESIGN WATER SURFACE ELEVATION			
MINIMUM STORAGE REQUIRED (ac-ft)			
DETENTION STORAGE PROVIDED (ac-ft)			
STORAGE RATE PROVIDED (ac-ft/ac)			
OUTFLOW VELOCITY INTO CHANNEL (ft/sec)			
DRAIN TIME - 1% ONLY (hours)			
EMERGENCY OVERFLOW (TYPE, SIZE, ELEVATION, ETC.)			

B. DETENTION BASIN TO BE MAINTAINED BY _____
C. DETENTION SERVICE AREA MAP ON SHEET _____
D. ADDITIONAL CRITERIA FOR PUMPED DETENTION BASINS
VOLUME OF PUMPED 1% EXCEEDANCE STORAGE VOLUME = _____ ACFT _____ % OF TOTAL VOLUME
MAXIMUM DESIGN OUTFLOW VELOCITY INTO HCFCD CHANNEL = _____ FT/SEC
DRAIN TIME FOR BASIN = _____ HOURS BASED ON _____HEAD CONDITIONS

V. DETENTION PROVIDED IN OTHER PLANS:

HCFCD PROJECT No. _____ DATE SIGNED BY HCFCD: _____
PLAN TITLE _____
DETENTION POND SERVICE AREA MAP IS PROVIDED ON SHEET _____
ENGINEERING FIRM _____
DETENTION BASIN MAINTAINED BY: _____

VI. FLOW RESTRICTOR SIZE

OUTFALL PIPE SIZE: _____
RESTRICTOR PIPE SIZE: _____
RESTRICTOR PLATE DIMENSION: _____

VII. DETENTION PROVIDED BY

☐ REGIONAL DETENTION BASIN SYSTEM (APPROVED H.C. PRJ NO.): _____

FOR PROJECTS LOCATED IN ANY FLOODPLAIN
Development constructed or placed in accordance with these plans will comply with all provisions of the designated Floodplain Administrator.
No net fill is allowed in the flood plain and no fill is allowed in the floodway.

OFFSITE SHEET FLOW: (100 YEAR)

OFFSITE SHEET FLOW MAPPING, TOTAL DISCHARGE CALCULATIONS, AND DESIGN ACCOMODATIONS ARE SHOWN ON SHEET ____ OR, AS PRESENTED IN THE APPROVED DRAINAGE STUDY ENTITLED _____.

TOTAL ACREAGE = ____
TOTAL DISCHARGE = ____

NOTE: ALL OFFSITE SHEET FLOW FROM ADJACENT PROPERTIES MUST BE IDENTIFIED AND PROPERLY ACCOUNTED FOR IN THE PROJECT. THE SIGNING ENGINEER HEREBY CERTIFIES THAT THESE AREAS HAVE BEEN ADDRESSED.

3. SWQ DISCHARGE INTO FCD FACILITY

I. SWPPP: CONSTRUCTION MEASURES. (Must complete)

☐ DISTURBS >1AC. SITE PLAN & DETAILS ON SHEET(S) _____
☒ DISTURBS <1AC. N/A

*II. APPLICABILITY FOR PERMANENT FEATURES. (Must complete)

EXEMPT NEW DEVELOPMENT:
☐ PROJECT IS ON A PARCEL (A COMMON PLAN OF DEVELOPMENT) LESS THAN 5 ACRES. (Must be verified with plat)

EXEMPT REDEVELOPMENT:
☐ PROJECT DOES NOT MEET THE DEFINITION OF SIGNIFICANT REDEVELOPMENT (Port A,Sec. 2.39 of Regulations of Harris County, Texas for Stormwater Quality Management)

EXEMPT GRANDFATHERED:
☐ PROJECT'S DRAINAGE TIES DIRECTLY INTO AN EXISTING DRAINAGE SYSTEM PRIOR TO OCTOBER 1, 2001.
(FOR VERIFICATION: PROVIDE ORIGINAL DRAINAGE AREA MAP INCLUDING CALCULATIONS)

GENERAL:
☒ PROJECT'S SWQ REQUIREMENTS FALL WITHIN THE JURISDICTION OF: CITY OF TOMBALL
☐ STORMWATER QUALITY PERMIT REQUIREMENT IS COVERED BY AN EXISTING SWQMP WITHIN PROJECT TITLE: _____
HARRIS COUNTY PROJECT No _____ & SWQ PERMIT No.

STORMWATER QUALITY MANAGEMENT PLAN:
☐ SITE PLAN ON SHEET(S)

III. PERMANENT SWQ FEATURES. (COMPLETE IF NOT EXEMPT)

☐ VEGETATIVE CONTROLS USED: (FILTER STRIP, GRASSY SWALE, URBAN FORESTRY DETAILS AND CALCULATIONS APPEAR ON SHEET(S) _____
☐ POND STRUCTURE USED (WET, DRY, WETLANDS) DETAILS AND CALCULATIONSAPPEAR ON SHEET(S)_____
☐ HYDRODYNAMIC TYPE SEPARATOR MODEL: _____
☐ OTHER(S): _____

4. FLOOD PLAIN STATUS

I. GENERAL INFORMATION

FIRM PANEL(S) FOR PROPERTY: 48201C0230J
FIRM PANEL(S) DATE: JUNE 18, 2007
STATUS OF PROPERTY ON MAP
☒ ENTIRELY LOCATED IN UNSHADED ZONE "X"
☐ LOCATED PARTIALLY OR ENTIRELY IN ANY "A" ZONE OR SHADED ZONE "X", DELINEATE FLOODPLAIN BOUNDARY ON CONSTRUCTION DRAWINGS (DRAINAGE LAYOUT PG. NO._____) (1% BASE FLOOD LEVEL_____) (0.2% BASE FLOOD LEVEL_____)
☐ SITE REMOVED FROM FLOODPLAIN BY LOMR, LOMR-F, LOMA CASE NO._____ REVISED FLOODPLAIN IS SHOWN ON SHEET____

ELEVATION INFORMATION
BENCHMARK USED
☒ HARRIS COUNTY FLOODPLAIN REFERENCE MARK
☐ HARRIS-GALVESTON COASTAL SUBSIDENCE DISTRICT BENCHMARK (FOR COASTAL AREAS)
DESCRIPTION OF BENCHMARK INCLUDING ELEVATION, DATUM AND YEAR OF ADJUSTMENT ***(2001 ADJ.)*** RM120165- ALUMINUM ROD ELEVATION = 140.69' (NAVD 88, 2001 ADJ.)

II. FLOOD PLAIN DETERMINATION BASED ON GROUND ELEVATION

☒ PROPERTY LIES ENTIRELY ABOVE THE BASE FLOOD LEVEL AND IN SHADED ZONE "X"
☐ PROPERTY LIES PARTIALLY OR ENTIRELY BELOW THE BASE FLOOD LEVEL

III. FLOODPLAIN STORAGE SUMMARY
(APPLIES ONLY TO PORTION OF LAND LOCATED WITHIN FEMA REGULATORY FLOODPLAIN).

A. TOTAL VOLUME OF MATERIAL PROPOSED TO BE MOVED OR PLACED WITHIN THE FIRM DELINEATED FLOODPLAIN (FILL, BASE, CONCRETE, ASPHALT, ETC.):
BELOW 0.2% BASE FLOOD ELEVATION (2001 ADJ.) ____ CUBIC YARDS ____
B. TOTAL VOLUME OF MATERIAL PROPOSED TO BE REMOVED FROM THE FIRM DELINEATED FLOODPLAIN
BELOW 0.2% BASE FLOOD ELEVATION (2001 ADJ.) ____ CUBIC YARDS ____
INCLUDING CALCULATIONS)
C. FILL AREA & VOLUME CALCULATIONS ARE SHOWN ON SHEET ____

5. WORK IN HCFCD RIGHT-OF-WAY

I. TYPE OF WORK TO BE PERFORMED IN HCFCD HCFCD ROW

A. BOND/NOTIFICATION INFORMATION
☐ HCFCD WATERSHED _____
☐ HCFCD UNIT No. _____
☐ NUMBER OF OUTFALLS _____
☐ UTILITY CROSSING
☐ ROADWAY BRIDGE/CULVERT CROSSING
☐ FILL ACTIVITY
☐ REHABILITATION OF CHANNEL
☐ MAINTENANCE
☐ TEMPORARY CROSSING
☐ TRAIL (LENGTH) _____
☐ OTHER _____
COST OF WORK IN HCFCD ROW _____

II. USACE ENVIRONMENTAL PERMIT

☐ US ARMY CORPS OF ENGINEERS NATIONWIDE PERMIT NUMBER(S) _____
☐ US ARMY CORPS OF ENGINEERS INDIVIDUAL PERMITS
☐ OTHER
☐ NO PERMITS REQUIRED
EXPLAIN: _____

III. REFERENCE / BASIS OF DETERMINATION

☐ ENVIRONMENTAL CONSULTANT REPORT
BY _____
REPORT TITLE _____
REPORT DATE _____
☐ OTHER _____

NOTES:
I. – III. REQUIRED ON PROJECTS WITH WORK IN A HCFCD CHANNEL. PLEASE REFERENCE SECTION 17 OF THE FLOOD CONTROL DISTRICT POLICY, CRITERIA, AND PROCEDURE MANUAL FOR MORE INFORMATION.

IV. HCFCD STANDARD NOTES: SEE SHEET _____ OF THESE PLANS.

V. HCFCD STANDARD DETAILS: SEE SHEET _____ OF THESE PLANS.

VI. HCFCD ACCESS PLAN: SEE SHEET _____ OF THESE PLANS.

VII. REFER TO THE FOLLOWING PLAN SHEETS: _____
FOR EXISTING AND PROPOSED RIGHT(S) OF WAY INCLUDING DELINEATION AND RECORDING INFORMATION PER HCFCD POLICY, CRITERIA, & PROCEDURE MANUAL (i.e., DRAINAGE EASEMENT, FEE STRIP, ETC.) AND GRANTEE (e.g. COH, HCFCD, PUBLIC, TXDOT, ETC.)

6. REPORTS/AGREEMENTS

I. HCFCD ACCEPTED REPORTS (ALL)

STORMWATER DRAINAGE DESIGN REPORT
REPORT TITLE _____
HCFCD PROJECT #_____
ENGINEERING FIRM _____
REPORT ACCEPTANCE DATE _____

GEOTECHNICAL INVESTIGATION REPORT
REPORT TITLE _____
HCFCD PROJECT #_____
ENGINEERING FIRM _____
REPORT ACCEPTANCE DATE _____

HCFCD APPROVED VARIANCE
DESCRIPTION OF VARIANCE _____
DOCUMENT ID #_____
VARIANCE ACCEPTANCE DATE _____

II. AGREEMENT TYPE & No.:

☐ INTERLOCAL (ILA): _____
☐ HCFCD MAINTENANCE _____
☐ TURF ESTABLISHMENT _____
☐ OTHER _____

HCFCD SIGNATURE BLOCK

PROJECT NAME: TOMBALL ISD HUFSMITH - KOHRVILLE RD IMPROVEMENTS SANITARY SEWER & LEFT TURN LANE

ADDRESS: _____

WAS ACCEPTED BY HARRIS COUNTY FLOOD CONTROL DISTRICT FOR THE PURPOSES LISTED BELOW:

HARRIS COUNTY FLOOD CONTROL DISTRICT

INTERPOSE NO OBJECTION
BY_____
FOR ITEMS LOCATED OUTSIDE OF HCFCD RIGHT-OF-WAY
APPROVED:
BY_____
FOR ITEMS LOCATED WITHIN EXISTING HCFCD RIGHT-OF-WAY
APPROVED:
BY_____
FOR ITEMS LOCATED WITHIN PROPOSED HCFCD RIGHT-OF-WAY
NO REVIEW REQUIRED:
BY_____
FINAL PERMITTING BY OTHERS

ADDITIONAL COMMENTS:

THE PROJECT WAS REVIEWED, HOWEVER, THIS DOES NOT MEAN THE ENTIRE PROJECT, INCLUDING ALL SUPPORTING DATA AND CALCULATIONS HAVE BEEN COMPLETELY CHECKED AND VERIFIED. THESE DRAWINGS ARE SIGNED, DATED AND SEALED BY A PROFESSIONAL ENGINEER LICENSED TO PRACTICE IN THE STATE OF TEXAS, WHICH THEREFORE CONVEYS THE ENGINEER'S RESPONSIBILITY AND ACCOUNTABILITY. THIS DOES NOT RELIEVE ANY PARTY FROM COMPLYING WITH APPROPRIATE FEDERAL, STATE AND LOCAL ENVIRONMENTAL RULES, LAWS, AND REGULATIONS AND ANY OTHER LEGALLY ADOPTED REGULATION OR ORDINANCE RELATED TO LAND DEVELOPMENT. IF THE CITY SIGNATURES ARE REQUIRED BY ORDINANCE, COUNTY PERMITS WILL NOT BE ISSUED UNTIL SUCH SIGNATURES ARE OBTAINED. PLAN APPROVAL EXPIRATION TO BE IN ACCORDANCE WITH LOCAL GOVERNMENT CODE CH. 245.

ENGINEER'S CERTIFICATION

I, SARA KAROUNI , A LICENSED PROFESSIONAL ENGINEER IN THE STATE OF TEXAS, DO HEREBY CERTIFY THAT THE INFORMATION PRESENTED ON THIS SHEET IS TRUE AND CORRECT TO THE BEST OF MY KNOWLEDGE AND THAT I AM NOT VIOLATING ANY PROVISION OF THE CURRENT TEXAS ENGINEERING PRACTICE ACT AND RULES CONCERNING THE PRACTICE OF ENGINEERING AND PROFESSIONAL ENGINEERING LICENSURE.

ANY VIOLATIONS WILL BE FORWARDED TO THE HARRIS COUNTY DISTRICT ATTORNEY'S OFFICE FOR PROSECUTION.

THE COMPLETED PROJECT CONSISTS OF DRAWING SHEETS 01 THRU 21.

SARA KAROUNI 7/15/26
SIGNATURE DATE

SEAL
STATE OF TEXAS
SARA KAROUNI
145244
LICENSED
PROFESSIONAL ENGINEER
7/15/26

REVISIONS

NOTE: REVISION BLOCK IS TO BE USED ONLY FOR CHANGES MADE AFTER PLANS HAVE BEEN APPROVED BY HARRIS COUNTY FLOOD CONTROL.

DATE	SHEET NO.	DESCRIPTION	P.E. INITIAL	H.C.F.C.D APPROVED DATE

HARRIS COUNTY FLOOD CONTROL PROJECT NO.

SHEET NUMBER 03 OF 21

HARRIS COUNTY
FLOOD CONTROL DISTRICT
REVIEW SHEET

VERSION 1.0 OCTOBER 2019

Date 07/15/2026
Revision / S&S

Project:
TOMBALL ISD INTERMEDIATE SCHOOL REPLACEMENT FOR TOMBALL INDEPENDENT SCHOOL DISTRICT
TOMBALL, TEXAS

Huckabee
www.huckabee-inc.com
800.687.1229

WGA
TEXAS REGISTERED ENGINEERING FIRM F-9756
2500 Tanglewilde, Suite 120 Houston, Texas 77063 713.789.1900
4526 Research Forest, Suite 360 The Woodlands, Texas 77381 713.789.1900

SCALE	DESIGN	DRAWN
N/A	AG, MH	AG

VOLUME 01

Job No. 00788-002-01
Drawn By: AG
Date: 07.15.26
Sheet No. C11.2

S&S

11/18/2025 8:39:39 AM
Autodesk Docs://TOMBALL ISD - IS REPLACEMENT/00802-04-01_Tomball ISD IS Replacement_ARCH.rvt

Drawing: Z:\00788 (Huckabee)\002 Tomball Intermediate School Replacement\01 Public\500 CAD\530 Sheets\03 – HCFCD.dwg Last Plotted: Wed Jul 15, 2026 – 5:16pm By: agarcia

Copyright © 2026, Huckabee & Associates, Inc.

GENERAL CONSTRUCTION NOTES

1. ALL PROPOSED CONSTRUCTION SHALL CONFORM TO THE LATEST STANDARDS, CODES AND SPECIFICATION OF HARRIS COUNTY AND CITY OF HOUSTON. WHERE CONFLICT EXIST THE MORE STRINGENT REQUIREMENT SHALL BE ENFORCED.
2. CONTRACTOR SHALL VERIFY ALL EXISTING BENCHMARKS AND ELEVATIONS PRIOR TO THE START OF CONSTRUCTION. IF NO VERIFICATION IS CONDUCTED CONTRACTOR SHALL ASSUME ALL RESPONSIBILITY.
3. THE CONTRACTOR SHALL BE FULLY RESPONSIBLE FOR ANY AND ALL DAMAGE TO THE EXISTING PUBLIC OR PRIVATE UTILITY LINES, INCLUDING BUT NOT LIMITED TO WATER LINES, WASTEWATER COLLECTION SYSTEMS AND STORM SEWERS, DURING CONSTRUCTION. ALL DAMAGES SHALL BE REPAIRED IN ACCORDANCE WITH CITY OF HOUSTON, DEPARTMENT OF PUBLIC WORKS AND ENGINEERING "STANDARD CONSTRUCTION SPECIFICATIONS" WITH LATEST ADDENDA AND AMENDMENTS THERETO, WITH NO COST TO THE PUBLIC.
4. EXISTING UTILITY INFORMATION SHOWN IS NOT GUARANTEED TO BE ACCURATE AND ALL INCLUSIVE. ALL EXISTING UTILITY LOCATIONS ARE APPROXIMATE. CONTRACTOR SHALL BE RESPONSIBLE FOR LOCATING AND PROTECTING ALL EXISTING UTILITIES AND OTHER FACILITIES PRIOR TO CONSTRUCTION. ANY CONFLICT OR DISCREPANCY DISCOVERED MUST BE IMMEDIATELY BROUGHT TO THE ENGINEER'S ATTENTION.
5. THE CONTRACTOR SHALL NOTIFY HARRIS COUNTY ENGINEERING DEPARTMENT, CENTERPOINT ENERGY AND ALL OTHER APPLICABLE AGENCIES AT LEAST 48 HOURS PRIOR TO THE COMMENCEMENT OF WORK. NOTIFICATIONS SHALL BE FOLLOWED WITH A LETTER, COPIES OF WHICH SHALL BE SENT TO THE ENGINEER.
6. THE CONTRACTOR, ON BEHALF OF THE OWNER, IS TO OBTAIN ALL NECESSARY PERMITS REQUIRED BY THE CITY OF HOUSTON OR HARRIS COUNTY, PRIOR TO STARTING CONSTRUCTION.
7. GUIDELINES SET FORTH IN THE TEXAS "MANUAL ON UNIFORM TRAFFIC CONTROL DEVICES", AS CURRENTLY AMENDED, SHALL BE OBSERVED. THE CONTRACTOR SHALL BE RESPONSIBLE FOR PROVIDING ADEQUATE FLAG MEN, SIGNAGE, STRIPING, AND WARNING DEVICES, ETC... DURING CONSTRUCTION -- BOTH DAY AND NIGHT.
8. THE LOADING AND UNLOADING OF ALL PIPE, VALVES, HYDRANTS, MANHOLES, AND OTHER ACCESSORIES SHALL BE IN ACCORDANCE WITH THE MANUFACTURER RECOMMENDED PRACTICES AND SHALL AT ALL TIMES BE PERFORMED WITH CARE TO AVOID ANY DAMAGE TO THE MATERIAL. THE CONTRACTOR SHALL LOCATE AND PROVIDE THE NECESSARY STORAGE AREAS FOR THE MATERIALS AND EQUIPMENT.
9. THE CONTRACTOR SHALL BE RESPONSIBLE FOR THE SHIPPING AND STORING OF ALL MATERIALS, IT SHALL BE THE CONTRACTOR'S RESPONSIBILITY TO EXAMINE SUCH MATERIAL AT THE POINT OF DELIVERY AND TO REJECT ALL DEFECTIVE MATERIAL. ANY DEFECTIVE MATERIAL INCORPORATED INTO THE WORK SHALL BE REMOVED AND REPLACED AT THE CONTRACTOR'S EXPENSE. THERE SHALL BE NO PAYMENT MADE FOR STORED MATERIAL.
10. ALL PIPE AND REINFORCEMENT STEEL SHALL BE KEPT FREE OF DIRT AND OTHER DEBRIS. ANY DAMAGE TO THE COATING OF THE VARIOUS MATERIALS MUST BE REPAIRED.
11. ADEQUATE DRAINAGE SHALL BE MAINTAINED AT ALL TIMES DURING CONSTRUCTION AND ANY DRAINAGE DITCH OR STRUCTURE DISTURBED DURING CONSTRUCTION SHALL BE RESTORED TO THE SATISFACTION OF THE GOVERNING AUTHORITY. ALL CONSTRUCTION STORM RUNOFF SHALL COMPLY WITH THE FINAL DRAFT OF STORMWATER MANAGEMENT HANDBOOK FOR CONSTRUCTION ACTIVITIES AS PREPARED BY HARRIS COUNTY/HCFCD, AND THE CITY OF HOUSTON ALL IN COMLIANCE WITH THE TEXAS POLLUTANT DISCHARGE ELIMINATION SYSTEM (TPDES) REQUIREMENTS.
12. ACCESS TO ALL EXISTING STREETS AND DRIVEWAYS SHALL BE MAINTAINED AT ALL TIMES.
13. CONTRACTOR IS TO MAINTAIN A CLEAN PROJECT AREA, FREE FROM WORKMAN TRASH AND REFUSE, AT ALL TIMES.
14. THE CONTRACTOR IS REQUIRED TO FOLLOW ALL APPLICABLE OSHA RULES AND REGULATIONS. TRENCH SAFETY SHALL BE DONE IN ACCORDANCE WITH OSHA STANDARDS.
15. ALL GEOTECHNICAL REPORTS (IF ANY) FOR THIS PROJECT ARE AVAILABLE FOR REFERENCE AT THE OFFICE OF THE ENGINEER.
16. SURFACE RESTORATION: AT THE END OF ALL CONSTRUCTION PROJECTS, THE CONTRACTOR SHALL RESTORE THE EXISTING FACILITIES, I.E. THE PROPERTY, EQUAL TO OR BETTER THAN EXISTING SITE CONDITIONS PRIOR TO THE CONSTRUCTION. ALL FINISHED GRADES SHALL VARY UNIFORMLY BETWEEN THE FINISHED ELEVATIONS SHOWN.
17. PER HARRIS COUNTY, CONTRACTOR TO OBTAIN ALL PERMITS REQUIRED BY THE "REGULATIONS OF HARRIS COUNTY, TEXAS FOR FLOOD PLAIN MANAGEMENT" PRIOR TO STARTING CONSTRUCTION.

WATERLINE CONSTRUCTION NOTES

1. WATER LINES SHALL BE CONSTRUCTED IN ACCORDANCE WITH CITY OF HOUSTON, DEPARTMENT OF PUBLIC WORKS AND ENGINEERING STANDARD SPECIFICATIONS AND STANDARD CONSTRUCTION DETAILS FOR WASTEWATER COLLECTION SYSTEMS, WATER LINES, STORM DRAINAGE AND STREET PAVING.
2. 4" THRU 12" WATER LINES SHALL BE P.V.C. CLASS 150, DR-18, AWWA C-900. SMALLER THAN 4" WATER LINE SHALL BE PVC SCH 40 AS PER ASTM D1785 OR SEAMLESS COPPER TUBING TYPE "K" AS PER ASTM B88.
3. ALL WATERLINES, AFTER INSTALLATION, SHALL BE THOROUGHLY DISINFECTED ACCORDING TO AWWA SPECIFICATION C-651 AND THEN FLUSHED BEFORE BEING PLACED INTO SERVICE. AT LEAST ONE WATER SAMPLE PER 1000 FEET OF FINISHED LINE MUST BE COLLECTED AND SUBMITTED FOR BACTERIOLOGICAL ANALYSIS TO A LABORATORY CERTIFIED BY THE TEXAS DEPARTMENT OF HEALTH AND MUST MEET DEPARTMENT OF HEALTH AND CITY OF HOUSTON REQUIREMENTS PRIOR TO PLACING LINES INTO SERVICE.
4. HYDROSTATIC TESTING: ALL WATER MAINS SHALL BE TESTED FOR LEAKAGE IN ACCORDANCE WITH AWWA C-600, SECTION STANDARDS FOR A DURATION OF NOT LESS THAN TWO HOURS. LEAKAGE SHALL BE DEFINED AS THE QUANTITY OF WATER THAT MUST BE SUPPLIED INTO THE NEWLY LAID PIPE OR ANY PART THEREOF, TO MAINTAIN PRESSURE WITHIN 5 PSI OF THE SPECIFIED TEST PRESSURE AFTER THE PIPE HAS BEEN FILLED WITH WATER AND THE AIR HAS BEEN EXPELLED. THE TEST PRESSURE SHALL BE EITHER A MINIMUM OF 150 PSIG OR 1.5 TIMES THE MAXIMUM DESIGN PRESSURE, WHICHEVER IS LARGER. THE MAXIMUM LEAKAGE SHALL BE CALCULATED USING THE FORMULA AS FOLLOWS:

$$L = (S)(D)(P^{1/2})/133,200$$

WHERE L = ALLOWABLE LEAKAGE IN GAL./HR.
S = LENGTH OF PIPE TESTED IN FEET
D = INSIDE DIAMETER OF PIPE IN INCHES
P = PRESSURE IN POUNDS PER SQUARE INCH (GAUGE)

5. 2,500 PSI CONCRETE THRUST BLOCKS SHALL BE PROVIDED AT ALL UNDERGROUND TEES BENDS AND LATERALS. THEY SHALL BE BUILT AS PER THE DETAILS PROVIDED TO PREVENT PIPE MOVEMENT.
6. ALL ABOVE GROUND DUCTILE IRON PIPE CONNECTIONS SHALL BE FLANGED. UNDERGROUND DUCTILE IRON PIPE CONNECTIONS SHALL BE BOLTLESS AND PUSH-ON AFTER THE FIRST FLANGED FITTING BELOW GRADE UNLESS NOTED OTHERWISE ON THE PLANS.
7. ALL FLANGES BELOW GRADE SHALL HAVE STAINLESS STEEL BOLTS AND NUTS AND SHALL BE INSULATED.
8. ALL WATER VALVES SHALL OPEN COUNTER CLOCKWISE.ALL WATER VALVES SHALL BE SUPPLIED AND INSTALLED IN ACCORDANCE WITH THE LATEST EDITION OF AWWA C-500 AND SHALL BE OF THE RESILIENT SEAT TYPE.
9. ALL BELOW GRADE VALVES SHALL BE GASKETED, HUB-END GATE VALVES WITH A CAST IRON BOX, EXCEPT WHERE FLANGES ARE CALLED OUT ON THE PLANS.
10. ALL WATER LINES TO HAVE 4' MINIMUM COVER TO FINISHED GRADE AND MINIMUM 12" CLEARANCE TO OTHER UTILITIES AT CROSSING UNLESS OTHERWISE NOTED ON PLANS. ALL WATER LINE INSTALLED OVER 8' DEEP SHALL UTILIZE RESTRAINED JOINT FITTINGS
11. MAINTAIN MINIMUM 9-FOOT HORIZONTAL CLEARANCE BETWEEN OUTSIDE OF SANITARY SEWER MANHOLE AND WATERLINE AND IN SEPARATE TRENCHES.
12. SANITARY PRECAUTIONS MUST BE TAKEN DURING WATERLINE CONSTRUCTION, PER AWWA STANDARDS. PRECAUTIONS INCLUDE KEEPING THE PIPE CLEAN AND CAPPING OR OTHERWISE EFFECTIVELY COVERING OPEN PIPE ENDS TO EXCLUDE INSECTS, ANIMALS OR OTHER SOURCES OF CONTAMINATION FORM UNFINISHED PIPE LINES AT TIMES WHEN CONSTRUCTION IS NOT IN PROGRESS.
13. CONTRACTOR SHALL PROVIDE FOR A MINIMUM OF 2 FEET CLEARANCE AT THE STORM SEWER AND WATER LINE CROSSINGS AND SANITARY SEWER AND WATER LINE CROSSINGS, THE WATER LINE SHALL BE LOCATED AT A HIGHER LEVEL THAN THE SANITARY SEWER WHENEVER POSSIBLE.
14. ALL WATER LINE FITTINGS SHALL BE DUCTILE IRON COMPACT FITTINGS PER AWWA 153, UNLESS OTHERWISE NOTED.
15. THE CENTER OF FIRE HYDRANTS ARE TO BE LOCATED 3'-0" BEHIND THE BACK OF CURBS UNLESS OTHERWISE SHOWN. THE STEAMER NOZZLE SHALL BE A MINIMUM OF 18 (AND A MAXIMUM OF 30) INCHES ABOVE FINISHED GRADE, AND SHALL FACE THE STREET PAVEMENT UNLESS OTHERWISE SHOWN. ALL FIRE HYDRANTS SHALL BE PAINTED IN ACCORDANCE WITH THE CITY OF HOUSTON STANDARDS.

PAVING CONSTRUCTION NOTES

1. CONTRACTOR SHALL OBTAIN ENGINEERS OR OWNERS APPROVAL OF GRADES PRIOR TO PLACEMENT OF ANY PAVEMENT. IF APPROVAL IS NOT OBTAINED CONTRACTOR SHALL BE RESPONSIBLE FOR PAVEMENT PLACED.
2. ALL TEMPORARY AND PERMANENT SIGNAGE MUST COMPLY WITH THE TEXAS MANUAL ON UNIFORM TRAFFIC CONTROL DEVICES, MOST RECENT EDITION WITH REVISIONS.
3. ALL PAVING WIDTHS, CURB RADII, AND CURB ALIGNMENT SHOWN INDICATE FACE OF CURB. T.C. INDICATES TOP OF CURB. T.P. INDICATES TOP OF PAVEMENT ELEVATIONS.
4. THE CONTRACTOR SHALL PROTECT ALL UTILITIES, SIDEWALKS, PAVEMENT, ETC. AND SHALL REPAIR OR REPLACE AT HIS EXPENSE ANY FACILITIES DAMAGED DURING PAVING OR GRADING OPERATIONS.
5. DRIVEWAY CONNECTIONS IN COUNTY STREET RIGHT-OF-WAY SHALL HAVE COMPLY WITH HARRIS COUNTY DRIVEWAY DETAILS ON THESE PLANS.
6. AREAS TO BE FILLED SHALL BE SCARIFIED AND COMPACTED TO AT LEAST 95% OF MAXIMUM DENSITY (+3% OF OPTIMUM MOISTURE) PER ASTM D-698 TO A DEPTH OF 4" PRIOR TO FILL PLACEMENT. FILL MATERIAL SHALL BE PLACED IN MAXIMUM 8" THICK LIFTS (MEASURED LOOSE) AND COMPACTED TO AT LEAST 95% OF MAXIMUM DENSITY (+ 3% OF OPTIMUM MOISTURE) PER ASTM D-698. FILL SHALL BE CLEAN EARTH AND BE FREE FROM TRASH, VEGETATION AND LARGE STONES. TEST REPORTS SHALL BE SUBMITTED PRIOR TO PLACEMENT OF PAVEMENT.
7. NECESSARY TESTING OF SUBGRADE AND PAVEMENT TO PROVE THAT THESE ITEMS MEET REQUIREMENTS SHALL BE DONE BY A COMMERCIAL TESTING LABORATORY ENGAGED BY THE CONTRACTOR.
8. WHERE PROPOSED PAVEMENT IS TO MEET EXISTING PAVEMENT, THE EXISTING REBAR OR DOWELS SHALL BE CLEANED AND TIED INTO THE PROPOSED PAVEMENT, USING A MINIMUM OF 20 BAR DIAMETERS LAPS. WHERE PROPOSED CONCRETE ENDS AT A CONSTRUCTION JOINT OR EXPANSION JOINT, THE REBAR SHALL BE EXTENDED A MINIMUM LENGTH OF 30 BAR DIAMETERS, COATED WITH ASPHALT AND WRAPPED WITH BURLAP.
9. ALL CONCRETE PAVEMENT SHALL BE OF SPECIFIED THICKNESS SHOWN. ALL CONCRETE SHALL BE A 5 SACK MIX WITH A MINIMUM 500 P.S.I. FLEXURAL STRENGTH AT 7 DAYS AND A MINIMUM 3500 P.S.I. COMPRESSIVE STRENGTH AT 28 DAYS. REINFORCING STEEL SHALL CONFORM TO ASTM A-615, GRADE 60.
10. ALL CUL-DE-SAC ISLANDS AND MEDIANS SHALL HAVE STANDARD 6"CONCRETE CURBS.
11. SIDEWALKS SHALL BE BUILT IN ACCORDANCE WITH HARRIS COUNTY DESIGN STANDARDS. ALL INTERSECTIONS SHALL BE CONSTRUCTED WITH WHEELCHAIR RAMPS, IN CONFORMANCE WITH THE GOVERNOR'S OFFICE OF TRAFFIC SAFETY MEMORANDUM DATED MAY 6, 1976 (HIGHWAY SAFETY ACT, 1973, SEC 288). AMERICANS WITH DISABILITIES ACT (ADA) AND TEXAS ACCESSIBILITY STANDARDS (TAS) SHALL BE COMPLIED WITH IN ALL SIDEWALK CONSTRUCTION.
12. CONCRETE WASH-OUT AREAS ARE TO BE PROVIDED BY THE CONTRACTOR AT A LOCATION ACCEPTABLE TO THE OWNER.UNDER NO CIRCUMSTANCES IS THE CONTRACTOR TO PERMIT CONCRETE TRUCKS TO WASH AT ANY AREA OTHER THAN THAT DESIGNATED.
13. STREET NAME SIGNS SHALL BE BUILT IN ACCORDANCE WITH CITY OF HOUSTON REQUIREMENTS AND SPECIFICATIONS, AND BEAR STREET NAMES AS PER RECORDED PLAT.
14. A DOUBLE-REFLECTORIZED BLUE TRAFFIC MARKER SHALL BE PLACED ON A ONE FOOT OFFSET OF THE PAVEMENT CENTERLINE AT ALL FIRE HYDRANT LOCATIONS BY THE CONTRACTOR. HYDRANTS LOCATED AT INTERSECTIONS SHALL HAVE A MARKER PLACED ON EACH STREET. THERE WILL BE NO SEPARATE PAYMENT FOR THESE MARKERS.

STORM SEWER CONSTRUCTION NOTES

1. ALL STORM SEWERS SHALL BE EITHER REINFORCED CONCRETE PIPE CONFORMING TO ASTM C-76, CLASS III WITH RUBBER GASKET JOINTS PER ASTM C-443, OR HIGH DENSITY POLYETHYLENE PIPE (SMOOTH INTERIOR) CONFORMING TO AASHTO M294 WITH ELASTOMERIC COMPOUND GASKET JOINTS PER ASTM D3212.
2. CIRCULAR AND ELLIPTICAL REINFORCED CONCRETE PIPE SHALL BE INSTALLED USING RUBBER GASKET JOINTS CONFORMING TO ASTM C443 AND ASTM C877 RESPECTIVELY.
3. ALL STORM SEWER MANHOLES SHALL BE STANDARD CITY OF HOUSTON TYPE "C" MANHOLES UNLESS OTHERWISE NOTED ON PLANS AND MUST INCLUDE THE WORDS "STORM SEWER".
4. ALL INLETS SHALL BE CITY OF HOUSTON TYPE B-B UNLESS OTHERWISE NOTED ON ALL THE PLANS. DEPTH OF INLETS SHALL BE INCREASED BEGINNING AT Z'-6" AND AS NECESSARY TO ACCOMMODATE THE DIAMETER AND ANGLE OF THE EXIT PIPE.
5. ALL STORM SEWER PIPES AND INLET LEADS WITHIN PUBLIC R.O.W. SHALL BE 24-INCH AND LARGER R.C.P. (C-76, CLASS III).
6. ALL PROPOSED PIPE STUB-OUTS FROM MANHOLES AND INLETS ARE TO BE PLUGGED WITH 8" BRICK WALLS UNLESS OTHERWISE NOTED.
7. STORM SEWERS SHALL BE INSTALLED, BEDDED, AND BACKFILLED IN ACCORDANCE WITH HARRIS COUNTY STANDARD AS APPLICABLE UNLESS OTHERWISE SHOWN ON THE DRAWINGS.
8. ALL SEWER UNDER PROPOSED OR FUTURE PAVEMENT AND TO A POINT ONE (1) FOOT BACK OF ALL PROPOSED AND FUTURE CURBS SHALL BE BACKFILLED WITH 1-1/2 SACK CEMENT/C.Y. STABILIZED SAND TO WITHIN ONE (1) FOOT OF SUBGRADE. THE REMAINING DEPTH OF TRENCH SHALL BE BACKFILLED WITH SUITABLE EARTH MATERIAL.
9. CONTRACTOR SHALL PROVIDE 18" MINIMUM CLEARANCE AT STORM SEWER AND WATER LINE CROSSINGS.
10. ALL TRENCH BACKFILLS SHALL BE IN 8" LIFTS, WITH TESTS TAKEN AT 100 FOOT INTERVALS ON EACH LIFT, AND MECHANICALLY COMPACTED TO A DENSITY OF NOT LESS THAN 95% OF THE MAXIMUM DRY DENSITY AS DETERMINED BY THE STANDARD PROCTOR COMPACTION TEST (ASTM D-698/AASHTO T99).
11. ADJUST MANHOLE COVERS, INLETS, AND VALVE BOXES TO GRADE.
12. ALL DITCHES SHALL BE REGRADED TO PROPOSED ELEVATIONS TO ENSURE PROPER DRAINAGE. ALL OUTFALLS SHALL BE PROPERLY BACKFILLED AND COMPACTED. ALL DISTURBED AREA SHALL BE REGRADED, SEEDED, AND FERTILIZED.
13. THE CONTRACTOR SHALL BE RESPONSIBLE FOR PROTECTING, MAINTAINING AND RESTORING ANY BACK SLOPE DRAINAGE SYSTEM DISTURBED AS A RESULT OF HIS WORK.
14. ALL DRIVEWAYS WILL BE LOCATED TO AVOID EXISTING CURB INLET STRUCTURES.
15. FLOW LINES OF CULVERTS IN ROW TO BE SET PER DIRECTION OF COUNTY PREICINCT ENGINEER.

SANITARY SEWER CONSTRUCTION NOTES

1. SANITARY SEWER SHALL BE CONSTRUCTED IN ACCORDANCE WITH CITY OF HOUSTON, DEPARTMENT OF PUBLIC WORKS AND ENGINEERING STANDARD SPECIFICATIONS AND STANDARD CONSTRUCTION DETAILS FOR WASTEWATER COLLECTION SYSTEMS, WATER LINES, STORM DRAINAGE AND STREET PAVING.
2. 8" AND LARGER SANITARY SEWER PIPE AND FITTINGS TO BE SDR-26 P.V.C. PIPE MEETING ASTM SPECIFICATION D3034 WITH RUBBER GASKET JOINTS UNLESS OTHERWISE NOTED. 6" AND SMALLER SANITARY SEWER PIPE TO BE SCH. 40 P.V.C. PIPE.
3. NO CONNECTION SHALL BE MADE TO THE EXISTING SANITARY SEWER LINES UNTIL ALL PROPOSED SEWER LINES HAVE BEEN THOROUGHLY CLEANED, TESTED AND APPROVED BY THE ENGINEER. THE ENGINEER SHALL BE NOTIFIED AT LEAST 48 HOURS PRIOR TO THE CONTRACTOR CONNECTING TO ANY EXISTING SEWER LINES.
4. DEFLECTION TESTS SHALL BE PERFORMED ON ALL FLEXIBLE AND SEMI-RIGID PIPE, EXCEPT SERVICE LEADS. THE TEST SHALL BE CONDUCTED AFTER THE FINAL BACKFILL HAS BEEN IN PLACE AT LEAST 30 DAYS. NO PIPE SHALL EXCEED A DEFLECTION OF 5%. THE TEST IS TO BE RUN USING A MANDREL HAVING AN OUTSIDE DIAMETER EQUAL TO 95% OF THE INSIDE DIAMETER OF THE PIPE. THE TEST SHALL BE PERFORMED WITHOUT MECHANICAL PULLING DEVICES.
5. SANITARY LINES CROSSING WATER LINES ARE TO BE GREEN P.V.C. CLASS 150, DR-18, AWWA C-900 AND MUST HAVE A FULL LENGTH JOINT (20' NOMINAL) CENTERED AT THE CROSSING WITH A MINIMUM SEPARATION DISTANCE OF 2 FEET.
6. ALL SEWER LINES (INCLUDING SERVICE LEADS) ENTERING A MANHOLE AT A FLOWLINE HIGHER THAN 24-INCHES ABOVE THE MANHOLE INVERT MUST BE PROVIDED WITH A DROP PIPE AND HAVE THE INVERT FILLETED.
7. ALL SANITARY SEWER MANHOLES SHALL BE PRE-CAST TYPE ONLY AND SHALL INCLUDE THE WORD "SANITARY" ON THE COVER AND SHALL INCLUDE THE WORDS "CITY OF HOUSTON" ON THE COVER.
8. INFILTRATION/EXFILTRATION TEST: EITHER OF THE FOLLOWING INFILTRATION/EXFILTRATION TESTS SHALL BE PERFORMED WITHIN THE SPECIFIED TOLERANCES ON ALL GRAVITY SEWERS.
   A. WATER TEST: TOTAL LEAKAGE SHALL NOT EXCEED 50 GALLONS PER INCH DIAMETER PER MILE OF PIPE PER 24 HOURS AT A MINIMUM TEST HEAD OF 2 FEET.
   B. LOW -- PRESSURE AIR TEST: PERFORM TEST ACCORDING TO UNI-B-6-9 OR OTHER APPROPRIATE PROCEDURES. MINIMUM ALLOWABLE TIME FOR PRESSURE DRIP FROM 3.5 PSIG TO 2.5 PSIG SHALL BE AS FOLLOWS:
      8": 5.50 SECONDS OR 1.778SL(I) FOR TEST LENGTHS GREATER THEN 298'.
      10": 6.84 SECONDS OR 2.778SL(I) FOR TEST LENGTHS GREATER THAN 239'.
      12": 7.95 SECONDS OR 3.995(L) FOR TEST LENGTHS GREATER THAN 199'.
9. PRIVATE SAN. SWRS. ARE TO BE PRIVATELY OWNED, OPERATED AND MAINTAINED BY SERVICED PROPERTY OWNER.

PRIVATE UTILITY NOTES

CAUTION: UNDERGROUND GAS FACILITIES

THE CONTRACTOR SHALL CONTACT THE UTILITY COORDINATING COMMITTEE AT 1-800-545-6005 OR 811 A MINIMUM OF 48 HOURS PRIOR TO CONSTRUCTION TO HAVE MAIN AND SERVICE LINES FIELD LOCATED.

- WHEN CENTERPOINT ENERGY PIPELINE MARKINGS ARE NOT VISIBLE, CALL (713) 207-5463 OR 713-945-8037 (7:00 AM TO 4:30 PM) FOR TYPES OF LINE LOCATIONS BEFORE EXCAVATION BEGINS.
- WHEN EXCAVATING WITHIN EIGHTEEN INCHES (18") OF THE INDICATED LOCATION OF CENTERPOINT ENERGY FACILITIES, ALL EXCAVATION MUST BE ACCOMPLISHED USING NON-MECHANIZED EXCAVATION PROCEDURES.
- WHEN CENTERPOINT ENERGY FACILITIES ARE EXPOSED, SUFFICIENT SUPPORT MUST BE PROVIDED TO THE FACILITIES TO PREVENT EXCESSIVE STRESS ON THE PIPING.
- FOR EMERGENCIES REGARDING GAS LINES CALL (713) 659-2111 OR (713) 207-4200.

THE CONTRACTOR IS FULLY RESPONSIBLE FOR ANY DAMAGES CAUSED BY HIS FAILURE TO EXACTLY LOCATE AND PRESERVE THESE UNDERGROUND FACILITIES.

WARNING: OVERHEAD ELECTRICAL LINES

OVERHEAD LINES MAY EXIST ON THE PROPERTY. THE LOCATION OF OVERHEAD LINES HAS NOT BEEN SHOWN ON THESE DRAWINGS AS THE LINES ARE CLEARLY VISIBLE, BUT YOU SHOULD LOCATE THEM PRIOR TO BEGINNING ANY CONSTRUCTION. TEXAS LAW, SECTION 752, HEALTH & SAFETY CODE FORBIDS ACTIVITIES THAT OCCUR IN CLOSE PROXIMITY TO HIGH VOLTAGE LINES, SPECIFICALLY:

- ANY ACTIVITY WHERE PERSON OR THINGS MAY COME WITHIN SIX(6) FEET OF LIVE OVERHEAD HIGH VOLTAGE LINES; AND
- OPERATING A CRANE, DERRICK, POWER SHOVEL, DRILLING RIG, PILE DRIVER, HOISTING EQUIPMENT, OR SIMILAR APPARATUS WITHIN TO FEET OF LIVE OVERHEAD HIGH VOLTAGE LINES.

PARTIES RESPONSIBLE FOR THE WORK, INCLUDING CONTRACTORS, ARE LEGALLY RESPONSIBLE FOR THE SAFETY OF CONSTRUCTION WORKERS UNDER THIS LAW. THIS LAW CARRIES BOTH CRIMINAL AND CIVIL LIABILITY. TO ARRANGE FOR LINES TO BE TURNED OFF OR MOVED, CALL CENTERPOINT ENERGY AT 713-207-2222.

ACTIVITIES ON OR ACROSS CENTERPOINT ENERGY FEE OR EASEMENT PROPERTY

NO APPROVAL TO USE, CROSS OR OCCUPY CENTERPOINT FEE OR EASEMENT PROPERTY IS GIVEN. IF YOU NEED TO USE CENTERPOINT PROPERTY, PLEASE CONTACT OUR SURVEYING & RIGHT OF WAY DIVISION AT (713) 207-6348 OR (713) 207-5769.

WARNING: UNDERGROUND ELECTRICAL UTILITIES

THE CONTRACTOR SHALL CALL 1-800-545-6005 OR 811 A MINIMUM OF 48 HOURS PRIOR TO CONSTRUCTION TO HAVE MAIN AND SERVICE LINES FIELD LOCATED.

- ALL INFORMATION CONCERNING TYPE AND LOCATION OF UNDERGROUND UTILITIES IS NOT GUARANTEED TO BE ACCURATE OR ALL INCLUSIVE. THE CONTRACTORS ARE RESPONSIBLE FOR MAKING THEIR OWN DETERMINATIONS AS TO TYPE AND LOCATION OF UNDERGROUND UTILITIES AS MAY BE NECESSARY TO AVOID DAMAGE THERETO. THE CONTRACTOR SHALL VERIFY LOCATION OF UNDERGROUND PIPELINES, CONDUITS AND STRUCTURES BY CONTACTING OWNERS OF UNDERGROUND UTILITIES OR BY EXCAVATING IN ADVANCE OF CONSTRUCTION.
- THE CONTRACTOR IS RESPONSIBLE FOR DETERMINING THE EXACT LOCATION OF ALL UTILITIES WHEN AND WHERE THEY FALL IN THE PATH OF CONSTRUCTION.
- THE CONTRACTOR IS ALSO RESPONSIBLE FOR CONTACTING THE UTILITY COORDINATING COMMITTEE AT (713) 223-4567 AND TEXAS ONE CALL AT 1-800-245-4545, FORTY-EIGHT (48) HOURS PRIOR TO ANY CONSTRUCTION.
- THE LOCATION OF ANY CENTERPOINT ENERGY UTILITIES ARE SHOWN IN APPROXIMATE WAY ONLY. THE SHALL DETERMINE THE EXACT LOCATION BEFORE COMMENCING WORK. THEY AGREE TO BE FULLY RESPONSIBLE FOR ANY AND ALL DAMAGES WHICH MIGHT BE OCCASIONED BY THIS FAILURE TO EXACTLY LOCATE AND PRESERVE THESE UNDERGROUND UTILITIES.
- ALL PROPOSED FACILITIES SHALL MAINTAIN 12" CLEAR FROM ALL EXISTING UTILITIES.

CAUTION: AT&T TEXAS/SWBT FACILITIES

1. THE LOCATIONS OF AT&T TEXAS/SWBT FACILITIES ARE SHOWN IN AN APPROXIMATE WAY ONLY. THE CONTRACTOR SHALL DETERMINE THE EXACT LOCATION BEFORE COMMENCING WORK. HE AGREES TO BE FULLY RESPONSIBLE FOR ANY AND ALL DAMAGES WHICH MIGHT BE OCCASIONED BY HIS FAILURE TO EXACTLY LOCATE AND PRESERVE THESE UNDERGROUND UTILITIES.
2. THE CONTRACTOR SHALL CALL 1-800-344-8377 (TEXAS 811) A MINIMUM OF 48 HOURS PRIOR TO CONSTRUCTION TO HAVE UNDERGROUND LINES FIELD LOCATED.
3. WHEN EXCAVATING WITHIN EIGHTEEN INCHES (18") OF THE INDICATED LOCATION OF AT&T TEXAS/SWBT FACILITIES, ALL EXCAVATIONS MUST BE ACCOMPLISHED USING NON-MECHANIZED EXCAVATION PROCEDURES. WHEN BORING THE CONTRACTOR SHALL EXPOSE THE AT&T TEXAS/SWBT FACILITIES.
4. WHEN AT&T TEXAS/SWBT FACILITIES ARE EXPOSED, THE CONTRACTOR WILL PROVIDE SUPPORT TO PREVENT DAMAGE TO THE CONDUIT DUCTS OR CABLES. WHEN EXCAVATING NEAR TELEPHONE POLES THE CONTRACTOR SHALL BRACE THE POLE FOR SUPPORT.
5. THE PRESENCE OR ABSENCE OF AT&T TEXAS/SWBT UNDERGROUND CONDUIT FACILITIES OR BURIED CABLE FACILITIES SHOWN ON THESE PLANS DOES NOT MEAN THAT THERE ARE NO DIRECT BURIED CABLES OR OTHER CABLES IN CONDUIT IN THE AREA.
6. PLEASE CONTACT THE AT&T TEXAS DAMAGE PREVENTION MANAGER KEVIN RAY AT (713)614-1973 OR E-MAIL HIM AT KR7894@ATT.COM IF CABLE LOCATE REQUESTS ARE NOT COMPLETED FOR OUR AT&T TEXAS/SWBT FACILITIES.

HARRIS COUNTY PUBLIC ENGINEERING DEPARTMENT

1. NO NET FILL IS ALLOWED IN THE FLOOD PLAIN AND NO FILL IS ALLOWED IN THE FLOODWAY.
2. CONTRACTOR TO OBTAIN ALL PERMITS REQUIRED BY THE "REGULATIONS OF HARRIS COUNTY, TEXAS FOR FLOOD PLAIN MANAGEMENT" PRIOR TO STARTING CONSTRUCTION.
3. OWNER TO OBTAIN ALL PERMITS REQUIRED BY HARRIS COUNTY, TEXAS PRIOR TO STARTING CONSTRUCTION OF UTILITIES AND/OR CULVERTS WITHIN HARRIS COUNTY'S ROAD RIGHTS-OF-WAY.

   NOTE: "AUTHORIZATION NOTICE ISSUED BY HARRIS COUNTY ENGINEERING DEPARTMENT PERMIT OFFICE REQUIRED PRIOR TO CONSTRUCTION OF UTILITIES OR LEFT TURN LANES WITHIN HARRIS COUNTY RIGHT-OF-WAY. CONTACT HARRIS COUNTY PERMIT OFFICE (713-274-3931)

TRAFFIC NOTES

1. CONTRACTOR SHALL PROVIDE AND INSTALL TRAFFIC CONTROL DEVICES IN CONFORMANCE WITH PART VI OF THE TEXAS MANUAL ON UNIFORM TRAFFIC CONTROL DEVICES (TEXAS MUTCD, MOST RECENT EDITION WITH REVISIONS) DURING CONSTRUCTION.
2. PER HARRIS COUNTY, GUIDELINES SET FORTH IN THE "MANUAL ON UNIFORM TRAFFIC CONTROL DEVICES" SHALL BE OBSERVED.
3. NO LANES SHALL BE CLOSED DURING THE HOURS OF 7:00 AM TO 9:00 AM AND 4:00 PM TO 6:30 PM MONDAY THRU FRIDAY.
4. OFF DUTY POLICE OFFICERS/FLAGGERS ARE REQUIRED TO DIRECT TRAFFIC WHEN LANES ARE BLOCKED.
5. CONTRACTOR SHALL COVER THE EXCAVATION WITH STEEL PLATES ANCHORED PROPERLY DURING NON-WORKING HOURS AND ALLOW NORMAL TRAFFIC FLOW. IF COVERING IS NOT FEASIBLE, USE TRANTEX FR 336 EFX 36" DELINEATOR OR APPROVED EQUAL WITH SHEETING AND BASE EPOXIED TO PAVEMENT NEXT TO EXCAVATION DURING NON-WORKING HOURS.
6. APPROVED COPIES OF "TRAFFIC CONTROL PLANS" SHALL BE AVAILABLE FOR INSPECTION AT ALL TIMES.
7. IF THE CONTRACTOR CHOOSES TO USE A DIFFERENT METHOD OF TRAFFIC CONTROL PLAN DURING THE CONSTRUCTION THAN WHAT IS OUTLINED IN THE CONTRACT DRAWINGS, (S)HE SHALL BE RESPONSIBLE TO PREPARE AND SUBMIT ALTERNATE PLANS* TO TRAFFIC SECTION OF HCPD FOR APPROVAL TEN WORKING DAYS PRIOR TO IMPLEMENTATION.
   - THESE PLANS SHALL BE DRAWN TO SCALE ON REPRODUCIBLE MYLARS AND SEALED BY A LICENSED ENGINEER IN THE STATE OF TEXAS. PLANS WILL BECOME A PART OF THE CONTRACT DRAWINGS.
8. IF THE PROJECT IS WITHIN 400 FEET FROM A SIGNALIZED INTERSECTION, THE CONTRACTOR SHALL CONTACT HARRIS COUNTY PUBLIC INFRASTRUCTURE DEPARTMENT, SIGNAL DIVISION, AT 713-881-3210 FIVE (5) WORKING DAYS PRIOR TO THE START OF CONSTRUC

Copyright © 2026, Huckabee & Associates, Inc.

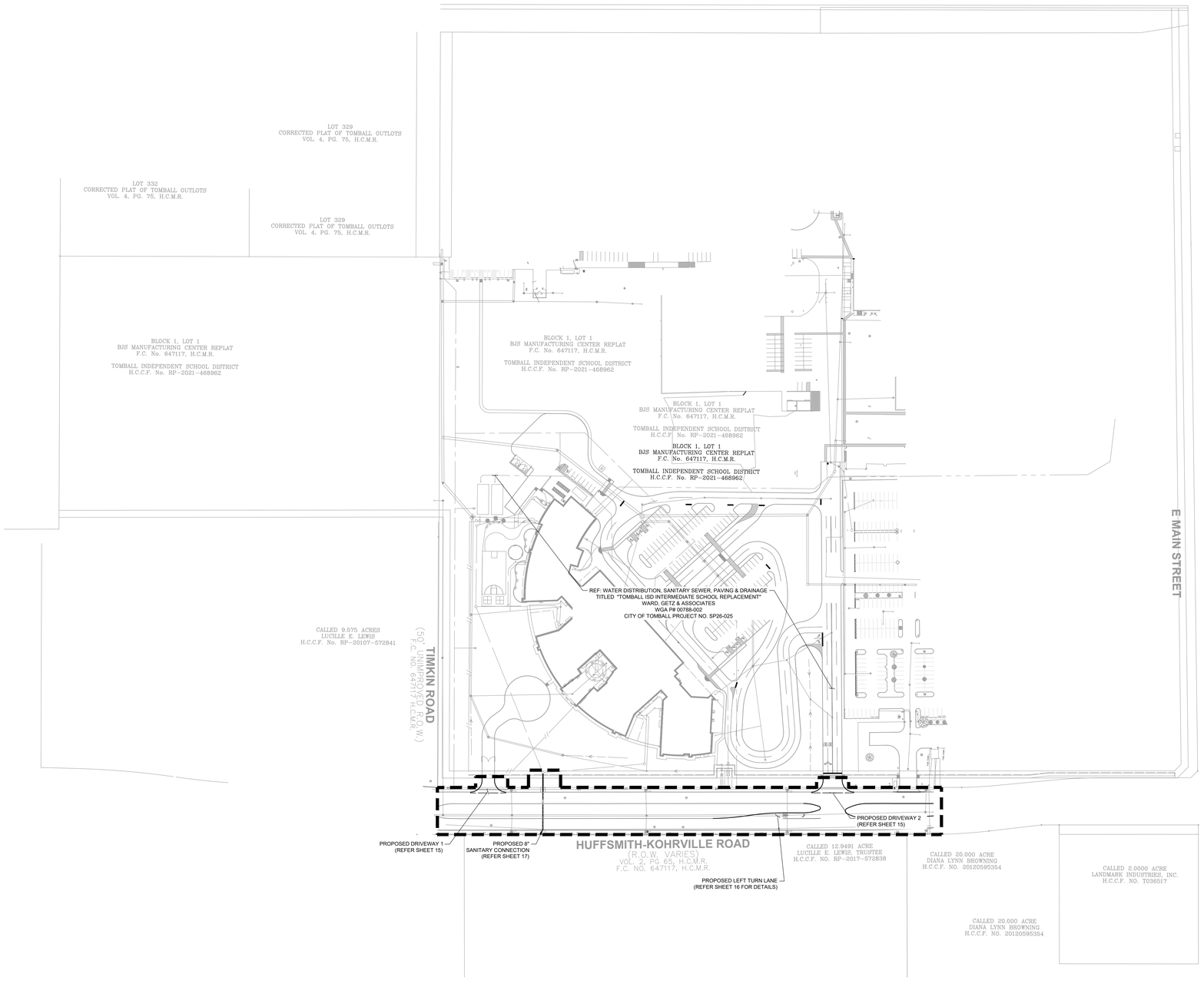

0 100 200
SCALE: 1" = 100'

OVERALL LAYOUT LEGEND:

○——○	PROPOSED STORM SEWER/MANHOLE
○—▭—▭	PROPOSED STORM SEWER/CURB INLET/ GRATE INLET
- - - -	LIMITS OF WORK

BENCHMARKS:

REFERENCE BENCHMARK PUBLISHED ELEVATION - 140.69'

RM120165 - ALUMINUM ROD WITH LOGO CAP STAMPED "120165" LOCATED ON THE WEST SIDE OF TUWA ROAD ±120' NORTH OF THE CENTERLINE OF THE DRIVEWAY FOR 22803 TUWA ROAD IN KEY MAP 289H IN THE WILLOW CREEK WATERSHED. (NAVD 88, 2001 ADJ.)

TEMPORARY BENCHMARK 'B' ELEVATION - 174.74'

BOX CUT ON "C1" INLET LOCATED ON THE EAST SIDE OF HUFSMITH-KOHRVILLE RAD ±1,175' SOUTH OF F.M. 2920 AND ±450' NORTH OF THE MOST EASTERLY SOUTHEAST CORNER OF THE SUBJECT TRACT.
TEMPORARY BENCHMARK 'C' ELEVATION - 176.71'

BOX XUT ON CONCRETE BASE OF LIGHT STANDARD LOCATED ±40' SOUTHWEST OF THE SOUTHWEST CORNER OF THE SOUTHEAST PARKING LOT.
TEMPORARY BENCHMARK 'D' ELEVATION - 177.49'

BOX CUT ON CONCRETE BASE OF LIGHT STANDARD LOCATED ON THE NORTH SIDE OF THE DIESEL FUELING STATION.

FLOODPLAIN NOTE:

THIS SUBJECT TRACT LIES WITHIN UNSHADED ZONE "X" AREAS DETERMINED TO BE OUTSIDE THE 100-YEAR FLOODPLAIN (1% ANNUAL FLOODPLAIN CHANCE) AS DELINEATED ON THE FLOOD INSURANCE MAP FOR HARRIS COUNTY, TEXAS AND INCORPORATED AREAS, MAP NO. 48201C0230L MAP REVISED JUNE 18TH, 2007.

WGA
TEXAS REGISTERED ENGINEERING FIRM F-9756
2500 Tanglewilde, Suite 120 Houston, Texas 77063 713.789.1900
4526 Research Forest, Suite 360 The Woodlands, Texas 77381 713.789.1900

SCALE	DESIGN	DRAWN
1" = 40'	AG, MH	AG

Revision / Date
S&S 07/13/2026

Project:
TOMBALL ISD INTERMEDIATE SCHOOL REPLACEMENT
FOR
TOMBALL INDEPENDENT SCHOOL DISTRICT
TOMBALL, TEXAS

STATE OF TEXAS
SARA KAROUNI
145244
LICENSED
PROFESSIONAL ENGINEER
11/15/26
Sara Karouni

Huckabee
www.huckabee-inc.com
800.687.1229

OVERALL SITE PLAN
VOLUME 01

Job No.	Sheet No.
00788-002-01	C12.2
Drawn By: AG	
Date: 07.15.26	

S&S

11/19/2025 8:39:39 AM
Autodesk Docs://TOMBALL ISD - IS REPLACEMENT/00802-04-01_Tomball ISD IS Replacement_ARCH.rvt

Drawing: Z:\00788 (Huckabee)\002 Tomball Intermediate School Replacement\01 Public\500 CAD\530 Sheets\12 – OVERALL SITE PLAN.dwg Last Plotted: Wed Jul 15, 2026 – 5:16pm By: agarcia

Copyright © 2026, Huckabee & Associates, Inc.

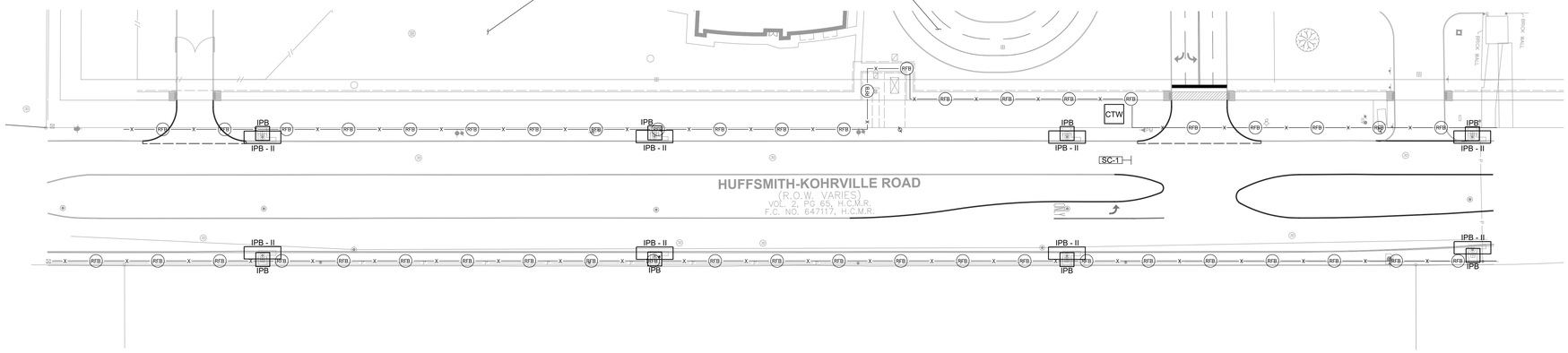

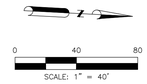

EROSION CONTROL SCHEDULE AND SEQUENCING

I. ROUGH GRADING
GRADING CONSTRUCTION ENTRANCE/EXIT, SILT FENCE PROTECTION, AND STONE OVERFLOW STRUCTURES SHALL BE INSTALLED PRIOR TO THE INITIATION OF ROUGH GRADING, AS NEEDED.

II. UTILITY INSTALLATION
ALL PRIOR EROSION CONTROL MEASURES INSTALLED ABOVE TO BE MAINTAINED AS NECESSARY DURING UTILITY INSTALLATION. INLET PROTECTION SHALL BE INSTALLED AS STORM DRAINAGE SYSTEM IS CONSTRUCTED.

III. PAVING
ALL PRIOR EROSION CONTROL MEASURES INSTALLED ABOVE TO BE MAINTAINED AS NECESSARY DURING PAVING AND THROUGHOUT THE REMAINDER OF THE PROJECT.

IV. FINAL GRADING/SOIL
STABILIZATION: ALL TEMPORARY EROSION CONTROL MEASURES TO BE REMOVED AT THE CONCLUSION OF THE PROJECT ONCE FINAL STABILIZATION HAS BEEN ACHIEVED.

SWPPP NOTE:

ANY OFF-SITE STAGING AREA UTILIZED BY THE OPERATOR OF THIS SITE MUST BE INCLUDED IN THE SWPPP NARRATIVE PLAN AND TO SWPPP SITE PLAN AS REQUIRED BY THE TPDES TEXAS GENERAL PERMIT TXR150000 (SECTION F). ANY SUCH AREA INCLUDED IN THE SWPPP WILL BE TREATED BY THE OPERATOR AS ANY OTHER PART OF THE CONSTRUCTION ACTIVITY FOR THE PURPOSES OF STORM WATER POLLUTION PREVENTION.

SWPPP LEGEND:

SC-1	STABILIZED CONSTRUCTION EXIT
RFB	REINFORCED FILTER FABRIC BARRIER
FF	FILTER FABRIC FENCE
IPB	INLET PROTECTION BARRIER (STAGE 1 & 2)
CTW	CONCRETE TRUCK WASHOUT AREA
IPB - II	INLET PROTECTION BARRIER TYPE II

BENCHMARKS:

REFERENCE BENCHMARK PUBLISHED ELEVATION - 140.69'

RM120165 - ALUMINUM ROD WITH LOGO CAP STAMPED "120165" LOCATED ON THE WEST SIDE OF TUWA ROAD ±120' NORTH OF THE CENTERLINE OF THE DRIVEWAY FOR 23803 TUWA ROAD IN KEY MAP 289H IN THE WILLOW CREEK WATERSHED. (NAVD 88, 2001 ADJ.)

TEMPORARY BENCHMARK 'B' ELEVATION - 174.74'

BOX CUT ON "C1" INLET LOCATED ON THE EAST SIDE OF HUFSMITH-KOHRVILLE RAD ±1,175' SOUTH OF F.M. 2920 AND ±450' NORTH OF THE MOST EASTERLY SOUTHEAST CORNER OF THE SUBJECT TRACT.
TEMPORARY BENCHMARK 'C' ELEVATION - 176.71'

BOX XUT ON CONCRETE BASE OF LIGHT STANDARD LOCATED ±40' SOUTHWEST OF THE SOUTHWEST CORNER OF THE SOUTHEAST PARKING LOT.
TEMPORARY BENCHMARK 'D' ELEVATION - 177.49'

BOX CUT ON CONCRETE BASE OF LIGHT STANDARD LOCATED ON THE NORTH SIDE OF THE DIESEL FUELING STATION.

FLOODPLAIN NOTE:

THIS SUBJECT TRACT LIES WITHIN UNSHADED ZONE "X" AREAS DETERMINED TO BE OUTSIDE THE 100-YEAR FLOODPLAIN (1% ANNUAL FLOODPLAIN CHANCE) AS DELINEATED ON THE FLOOD INSURANCE MAP FOR HARRIS COUNTY, TEXAS AND INCORPORATED AREAS, MAP NO. 48201C0230L MAP REVISED JUNE 18TH, 2007.

WGA
TEXAS REGISTERED ENGINEERING FIRM F-9756
2500 Tanglewilde, Suite 120, Houston, Texas 77063, 713.789.1900
4526 Research Forest, Suite 360, The Woodlands, Texas 77381, 713.789.1900

SCALE	DESIGN	DRAWN
1" = 40'	AG, MH	AG

Date 07/13/2026
Revision / S&S

Project:
TOMBALL ISD INTERMEDIATE SCHOOL REPLACEMENT
FOR
TOMBALL INDEPENDENT SCHOOL DISTRICT
TOMBALL, TEXAS

STATE OF TEXAS
SARA KAROUNI
145244
LICENSED
PROFESSIONAL ENGINEER
7/15/26

Huckabee
www.huckabee-inc.com
800.687.1229

STORM WATER POLLUTION PREVENTION PLANS
VOLUME 01

Job No.	Sheet No.
00788-002-01	C13.1
Drawn By: AG	
Date: 07.15.26	

S&S

11/18/2025 8:39:39 AM
Autodesk Docs://TOMBALL ISD - IS REPLACEMENT/00802-04-01, Tomball ISD IS Replacement_ARCH.rvt
Drawing: Z:\00788 (Huckabee)\002 Tomball Intermediate School Replacement\01 Public\500 CAD\530 Sheets\13 - SWPPP.dwg Last Plotted: Wed Jul 15, 2026 - 5:17pm By: agarcia

Copyright © 2026, Huckabee & Associates, Inc.

1. SET POSTS AT REQUIRED SPACING
2. EXCAVATE A 6"x6" TRENCH UPSLOPE ALONG THE LINE OF POSTS AND SECURE WIRE FENCE TO POSTS.
3. ATTACH FILTER FABRIC TO POSTS AND EXTEND IT INTO THE TRENCH. BACKFILL AND COMPACT THE EXCAVATED SOIL.

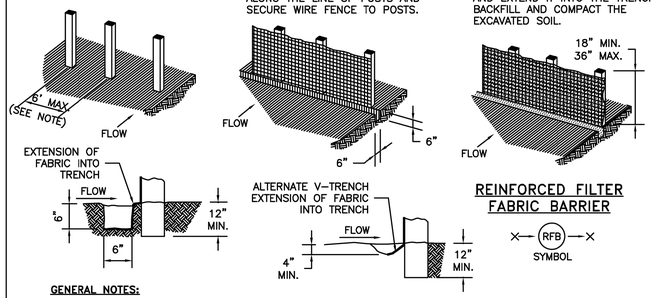

REINFORCED FILTER FABRIC BARRIER

RFB — SYMBOL

GENERAL NOTES:

1. SECURELY FASTEN MESH FENCING TO POSTS WITH STAPLES OR TIE WIRES.
2. SECURELY FASTEN FILTER FABRIC TO MESH FENCING.
3. WHEN TWO SECTIONS OF FILTER FABRIC ADJOIN EACH OTHER, OVERLAP 6 INCHES AT A POST, FOLD TOGETHER, AND ATTACH TO A POST.
4. REMOVE SEDIMENT DEPOSITS WHEN SILT REACHES ONE-THIRD OF THE HEIGHT OF THE FENCE IN DEPTH.

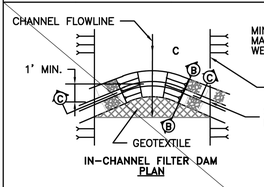

IN-CHANNEL FILTER DAM PLAN

GEOTEXTILE NOTES:

MIN. AOS	SIEVE NO.	120 MIN
MAX. AOS	SIEVE NO.	50 MAX
WEIGHT	OZ/SY	4 OZ. MIN

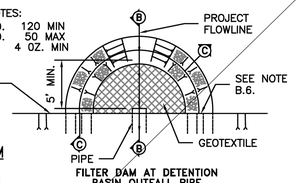

FILTER DAM AT DETENTION BASIN OUTFALL PIPE PLAN

FILTER DAM

RFD-TYPE — SYMBOL

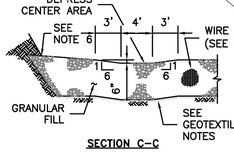

SECTION C–C

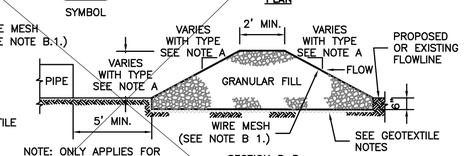

NOTE: ONLY APPLIES FOR DETENTION BASIN OUTFALL PIPE PROTECTION.

SECTION B–B

A. TYPES OF FILTER DAMS

1. TYPE 1 (NON-REINFORCED)
   a. HEIGHT – 18–24 INCHES. MEASURE VERTICALLY FROM EXISTING GROUND TO TOP OF FILTER DAM.
   b. TOP WIDTH – 2 FEET (MINIMUM)
   c. SLOPES – 2:1 (MAXIMUM).
2. TYPE 2 (REINFORCED).
   a. HEIGHT – 18–36 INCHES. MEASURE VERTICALLY FROM EXISTING GROUND TO TOP OF FILTER DAM.
   b. TOP WIDTH – 2 FEET (MINIMUM).
   c. SLOPES – 2:1 (MAXIMUM).
3. TYPE 3 (REINFORCED)
   a. HEIGHT – 36–48 INCHES. MEASURE VERTICALLY FROM EXISTING GROUND TO TOP OF FILTER DAM.
   b. TOP WIDTH – 2 FEET (MINIMUM).
   c. SLOPES – 3:1 (MAXIMUM).
4. TYPE 4 (GABION)
   a. HEIGHT – 30 INCHES (MINIMUM). MEASURE VERTICALLY FROM EXISTING GROUND TO TOP OF FILTER DAM.
   b. TOP WIDTH – 2 FEET (MINIMUM).
5. TYPE 5. AS SHOWN ON THE PLANS.

B. CONSTRUCT FILTER DAMS ACCORDING TO THE FOLLOWING CRITERIA UNLESS SHOWN OTHERWISE ON THE PLANS.

1. TYPE 2 AND 3 FILTER DAMS: SECURE WITH 20 GAUGE GALVANIZED WOVEN WIRE MESH WITH 1 INCH DIAMETER HEXAGONAL OPENINGS.
2. PLACE GRANULAR FILL ON THE WIRE MESH TO HEIGHT AND SLOPES SHOWN ON PLANS OR AS SPECIFIED BY THE ENGINEER.
   a. 3–5 INCHES FOR ROCK FILTER DAM TYPES 1, 2 AND 4.
   b. 4–8 INCHES FOR ROCK FILTER DAM TYPE REFER TO GRANULAR FILL IN SPECIFICATION SECTION No. 02378 RIPRAP AND GRANULAR FILL.
3. FOLD WIRE MESH AT UPSTREAM SIDE OVER GRANULAR FILL AND TIGHTLY SECURED TO ITSELF ON THE DOWNSTREAM SIDE USING WIRE TIES OR HOG RINGS.
4. IN STREAMS: SECURE OR STAKE MESH TO STREAM BED PRIOR TO AGGREGATE PLACEMENT.
5. SEE HCFCD SPECIFICATION SECTION NO. 02364–FILTER DAMS.
6. EMBED ONE FOOT MINIMUM INTO SLOPE AND RAISE ONE FOOT HIGHER THAN CENTER OF DEPRESSED AREA AT SLOPE.

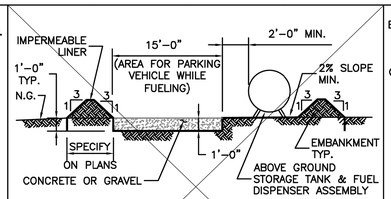

ABOVE GROUND TEMP. VEHICLE & EQUIPMENT FUELING AREA WITH TANK

TFA — SYMBOL

GENERAL NOTES:

1. THE SIZE OF TANK FOUNDATION AREA DEPENDS ON THE SIZE OF ABOVE GROUND STORAGE TANK AND DISPENSER ASSEMBLY.
2. PROVIDE A MINIMUM SLOPE OF 2 % TOWARD THE SUMP PIT.
3. INSTALL IMPERMEABLE LINER AS PER MANUFACTURER'S RECOMMENDATIONS.

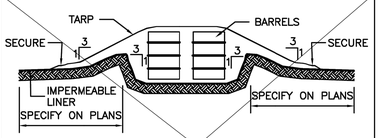

BARREL STORAGE AREA

BSA — SYMBOL

GENERAL NOTES:

1. ALTERNATIVELY, STORE BARRELS IN AN ENCLOSED BUILDING OR SHED.
2. INSTALL IMPERMEABLE LINER AS PER MANUFACTURER'S RECOMMENDATIONS. 60 mil MINIMUM.
3. CONSTRUCT BERMED AREA WITH VOLUME GREATER THAN OR EQUAL TO 110% VOLUME OF BARRELS.

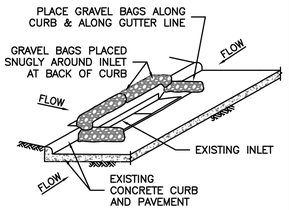

INLET PROTECTION BARRIERS FOR STAGE II INLETS

IPB–II — SYMBOL

GENERAL NOTES:

1. REMOVE SEDIMENT DEPOSIT WHEN THE SEDIMENT HAS ACCUMULATED TO ONE–THIRD THE HEIGHT OF THE BARRIER.
2. GRAVEL BAGS SHALL NOT BLOCK THROAT OF INLET UNLESS DIRECTED BY ENGINEER.

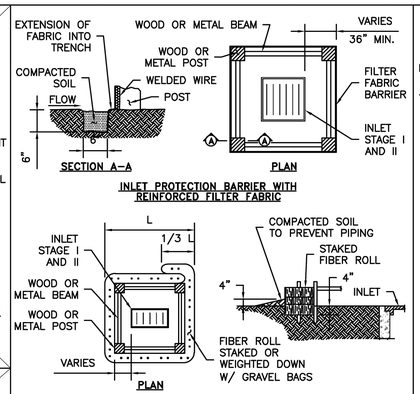

INLET PROTECTION BARRIER WITH REINFORCED FILTER FABRIC

INLET PROTECTION BARRIER WITH FILTER ROLLS

GENERAL NOTES:

1. FIBER ROLLS WILL BE UTILIZED ONLY WHEN SITE CONDITIONS DO NOT PERMIT THE USE OF FILTER FABRIC BARRIER, AND AS APPROVED BY THE ENGINEER.

INLET PROTECTION BARRIERS FOR STAGE I INLETS

IPB — SYMBOL

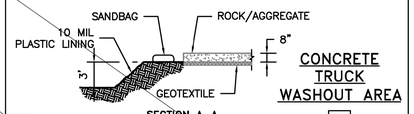

CONCRETE TRUCK WASHOUT AREA

CTW — SYMBOL

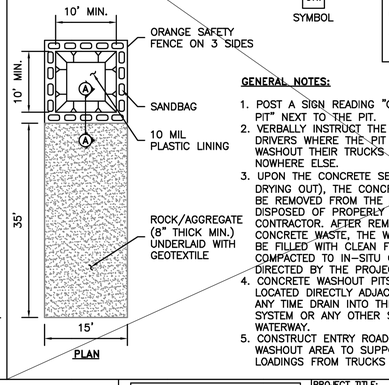

GENERAL NOTES:

1. POST A SIGN READING "CONCRETE WASHOUT PIT" NEXT TO THE PIT.
2. VERBALLY INSTRUCT THE CONCRETE TRUCK DRIVERS WHERE THE PIT IS AND TO WASHOUT THEIR TRUCKS IN THE PIT AND NOWHERE ELSE.
3. UPON THE CONCRETE SETTING UP (CURING, DRYING OUT), THE CONCRETE WASTE SHALL BE REMOVED FROM THE PROJECT SITE AND DISPOSED OF PROPERLY BY THE CONTRACTOR. AFTER REMOVAL OF THE CONCRETE WASTE, THE WASHOUT PIT SHALL BE FILLED WITH CLEAN FILL MATERIAL AND COMPACTED TO IN–SITU CONDITIONS, OR AS DIRECTED BY THE PROJECT SPECIFICATIONS.
4. CONCRETE WASHOUT PITS SHALL NOT BE LOCATED DIRECTLY ADJACENT TO, NOR AT ANY TIME DRAIN INTO THE STORM SEWER SYSTEM OR ANY OTHER SWALE, DITCH, OR WATERWAY.
5. CONSTRUCT ENTRY ROAD AND BOTTOM OF WASHOUT AREA TO SUPPORT EXPECTED LOADINGS FROM TRUCKS EQUIPMENT.

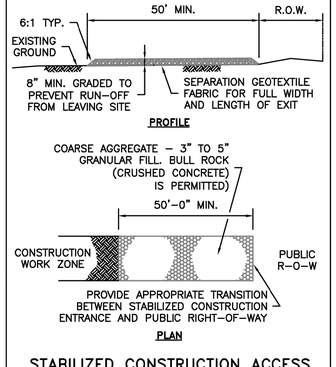

STABILIZED CONSTRUCTION ACCESS

SC–1 — SYMBOL

GENERAL NOTES:

1. MINIMUM LENGTH IS AS SHOWN ON CONSTRUCTION DRAWINGS OR 50 FEET, WHICHEVER IS MORE.
2. CONSTRUCT AND MAINTAIN CONSTRUCTION EXIT WITH CONSTANT WIDTH ACROSS ITS LENGTH, INCLUDING ALL POINTS OF INGRESS OR EGRESS.
3. UNLESS SHOWN ON THE CONSTRUCTION DRAWINGS, STABILIZATION FOR OTHER AREAS WILL HAVE THE SAME AGGREGATE THICKNESS AND WIDTH REQUIREMENTS AS THE STABILIZED CONSTRUCTION EXIT.
4. WHEN SHOWN ON THE CONSTRUCTION DRAWINGS, WIDEN OR LENGTHEN STABILIZED AREA TO ACCOMMODATE A TRUCK WASHING AREA. PROVIDE OUTLET SEDIMENT TRAP FOR THE TRUCK WASHING AREA.
5. PROVIDE PERIODIC TOP DRESSING WITH ADDITIONAL COARSE AGGREGATE TO MAINTAIN THE REQUIRED DEPTH OR WHEN SURFACE BECOMES PACKED WITH MUD.
6. PERIODICALLY TURN AGGREGATE TO EXPOSE A CLEAN DRIVING SURFACE.
7. MINIMUM 14' WIDTH FOR ONE WAY TRAFFIC AND 20' WIDTH FOR TWO WAY TRAFFIC.

NO.	REVISIONS	DATE	NAME
1			
2			
3			
4			
5			

HARRIS COUNTY ENGINEERING DEPARTMENT

FOR INTERIM REVIEW ONLY

DOCUMENT INCOMPLETE: NOT INTENDED FOR CONSTRUCTION, BIDDING, OR PERMIT PURPOSES

ENGINEER: NAME
P.E. SERIAL No. NUMBER
DATE: / /

PROJECT TITLE:

CIVIL STANDARD: SW3P

SHEET DESCRIPTION: STORM WATER POLLUTION PREVENTION PLAN DETAILS

DRAWN BY: JDZ
CK'D BY: NR
SCALE: NONE
DATE: 8/15/17
SHEET NO:

Date: 07/13/2026
Revision / S&S

Project:
TOMBALL ISD INTERMEDIATE SCHOOL REPLACEMENT
FOR
TOMBALL INDEPENDENT SCHOOL DISTRICT
TOMBALL, TEXAS

STATE OF TEXAS
SARA KAROUNI
145244
LICENSED PROFESSIONAL ENGINEER
7/15/26
Sara Karouni

Huckabee
www.huckabee-inc.com
800.687.1229

WGA
TEXAS REGISTERED ENGINEERING FIRM F-9756
2500 Tanglewilde, Suite 120, Houston, Texas 77063, 713.789.1900
4526 Research Forest, Suite 360, The Woodlands, Texas 77381, 713.789.1900

SCALE	DESIGN	DRAWN
N.T.S.	AG, MH	AG

STORM WATER POLLUTION PREVENTION PLAN DETAILS VOLUME 01

Job No. 00788-002-01
Drawn By: AG
Date: 07.15.26
Sheet No. C13.2

S&S

Z:_CAD Stds\Autocad\Details\HarrisCounty Details\Harris County Standards\Standards and Specifications\Sta

Autodesk Docs://TOMBALL ISD - IS REPLACEMENT (00002-04-01, Tomball ISD IS Replacement_ARCH.rvt

11/18/2025 8:39:39 AM

Drawing: Z:\00788 (Huckabee)\002 Tomball Intermediate School Replacement\01 Public\500 CAD\530 Sheets\14 – SWPPP DETAILS.dwg Last Plotted: Wed Jul 15, 2026 – 5:17pm By: agarcia

Copyright © 2026, Huckabee & Associates, Inc.

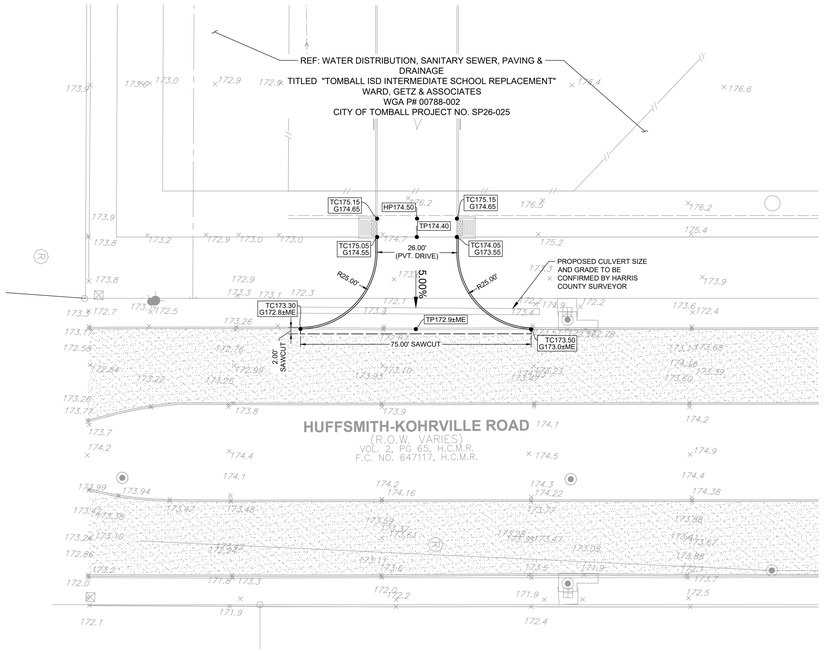

DRIVEWAY 1

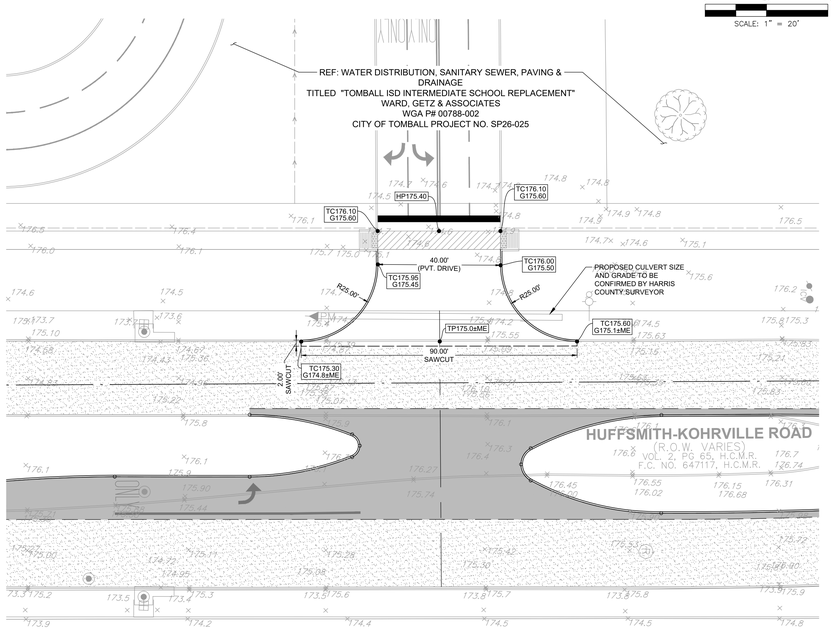

DRIVEWAY 2

0 20 40
SCALE: 1" = 20'

LEGEND:

	EXISTING CONCRETE PAVEMENT
	PROPOSED CONCRETE PAVEMENT (MATCH EXISTING CONCRETE THICKNESS AND REINFORCING

PAVING SHALL BE CONSTRUCTED IN ACCORDANCE WITH THE PLANS AND SPECIFICATIONS AND HARRIS COUNTY DESIGN STANDARD AS CURRENTLY AMMENDED

Appendix F

CONSTRUCTION NOTES FOR ESPLANADE OPENINGS AND TURN LANES

NO	DESCRIPTION OF ITEM
1	Esplanade noses at the crossover are to be bullet type, painted reflectorized yellow, in accordance with the Harris County Pavement Marking Detail and to be six inches (6") thick with surface colored black for concrete pavement and uncolored for asphalt pavement, a minimum of six feet (6') deep measured from the end of the median nose and the curbs are at least four feet (4') in width face to face.
2	The relocation of existing trees, landscaping, sprinkler systems, water meters, fire hydrants, manholes, and pipelines (if applicable) are to be re-installed as recommended by the Harris County Engineering Department – Permit Office and/or the Harris County Precinct (If located in Precinct 3, add note: **Contractor(s) to contact Precinct 3 Parks Administration Office @ (281-531-1592) two (2) weeks prior to construction for tree(s) and landscaping relocation.**
3	Existing reinforced concrete pavement is to be machine saw-cut 1-1/2 inches deep to expose a minimum of twenty-four (24) inches of reinforcing bars and place new reinforcing bars to match existing steel size and spacing and tie new reinforcing bars to existing reinforcing bars with eighteen (18) inch laps. Full depth saw-cut may be used as an alternative.
4	Reinforcing concrete pavement is to be a minimum eight (8) inches with a minimum of 5.0 sack cement per cubic yard, [4500 psi in twenty-eight (28) days]. Note: Depth of concrete to meet current requirements of depth of existing pavement whenever it is greater.
5	Asphalt turn lane to be minimum (2) inches H.M.A.C. with (10) inch base. Road widening's done on asphalt roadways for turn lanes must be overlaid full width of the roadway from beginning to ending transition.
6	Subgrade shall be a minimum of six (6) inches for asphalt and eight (8) inches for concrete, of a material as specified by the engineer and approved by Harris County, and compacted to ninety-five (95) percent standard proctor density (+/-) two (2) percent moisture. Cement stabilized sand, as prescribed by Harris County specs, may be used as an alternative.
7	Slope on proposed concrete left turn slots is to be a minimum of 1/8 inch per foot with crown at center of esplanade.
8	All sewers under or within one (1) foot of proposed or future pavement shall be backfilled with 1-1/2 sack cement stabilized sand to within one (1) foot of subgrade.
9	The contractor shall notify the Harris County Engineering Department – Permit Office twenty-four (24) hours in advance of commencing construction at (713) 274-3931 and written notification forty-eight (48) hours in advance of commencing construction for commercial and residential development.

Appendix F

CONSTRUCTION NOTES FOR ESPLANADE OPENINGS AND TURN LANES

NO	DESCRIPTION OF ITEM
10	All pavement work will require an accredited lab certification for subgrade, concrete compressive strength, in place core. Asphalt work will require a sieve test, subgrade and base compaction results.
11	Paving shall be in accordance with the "Regulations of Harris County, Texas for the Approval and Acceptance of Infrastructure" relating to the approval and acceptance of improvements in subdivisions or re-subdivisions and/or amendments of the same.
12	Guidelines set for in the "Manual on Uniform Traffic Control Devices" shall be observed.
13	Include Harris County Drawing SD-1 as part of the construction plans.
14	Include Harris County Pavement Marking Detail as a part of the construction plans.
15	**NOTE:** "Notification(s) issued by Harris County Engineering Department - Permit Office required prior to construction of utilities or turn lanes within Harris County rights-of-way". Contact Harris County Permit Office at (713) 274-3931.
16	**OWNER OR OWNER'S AGENT** to obtain all permits and notification(s) required by Harris County, Texas prior to starting construction of utilities and/or culverts within Harris County road rights-of-way.

PLEASE ADD ALL NOTES CIRCLED IN RED TO THE CONSTRUCTION PLANS.

NOTES:

1. PROP. CURB LINE REPRESENTS FACE OF CURB. ALL STATION AND ELEVATION SHOTS ARE SHOWN TO FACE OF PROP. CURB.
2. CONTRACTOR TO ADJUST WATER VALVES WITHIN LIMITS OF CONSTRUCTION, AS NECESSARY.
3. CONTRACTOR TO RELOCATE ALL FIRE HYDRANTS 3' FROM BACK OF CURB, AS NECESSARY.

NOTE:

1. A NOTIFICATION ISSUED BY HC INFRASTRUCTURE DEPARTMENT-PERMITS OFFICE- IS REQUIRED FOR PROPOSED WORK WITHIN HARRIS COUNTY RIGHT-OF-WAY. THE PROJECT MUST BE APPROVED PRIOR TO OBTAIN THE REQUIRED NOTIFICATION. A NOTIFICATION MUST BE OBTAINED SEPARATELY FROM SITE DEVELOPMENT PERMIT PACKAGE. FOR ADDITIONAL INFORMATION PLEASE VISIT: HTTP://HCPID.ORG/PERMITS/PR_NOTIFICATION_OF_CONSTRUCTION.HTML OR CONTACT PUBLIC REVIEW INSPECTIONS DEPARTMENT @ (713)274-3931
2. SAW CUT AREA MUST BE TO THE EXISTING JOINTS
3. HARRIS COUNTY HAS FINAL DETERMINATION ON SAW CUT AREA

BENCHMARKS:

REFERENCE BENCHMARK PUBLISHED ELEVATION - 140.69'

RM120165 - ALUMINUM ROD WITH LOGO CAP STAMPED "120165" LOCATED ON THE WEST SIDE OF TUWA ROAD ±120' NORTH OF THE CENTERLINE OF THE DRIVEWAY FOR 23803 TUWA ROAD IN KEY MAP 289H IN THE WILLOW CREEK WATERSHED. (NAVD 88, 2001 ADJ.)

TEMPORARY BENCHMARK 'B' ELEVATION - 174.74'

BOX CUT ON "C1" INLET LOCATED ON THE EAST SIDE OF HUFSMITH-KOHRVILLE RAD ±1,175' SOUTH OF F.M. 2920 AND ±450' NORTH OF THE MOST EASTERLY SOUTHEAST CORNER OF THE SUBJECT TRACT.
TEMPORARY BENCHMARK 'C' ELEVATION - 176.71'

BOX XUT ON CONCRETE BASE OF LIGHT STANDARD LOCATED ±40' SOUTHWEST OF THE SOUTHWEST CORNER OF THE SOUTHEAST PARKING LOT.
TEMPORARY BENCHMARK 'D' ELEVATION - 177.49'

BOX CUT ON CONCRETE BASE OF LIGHT STANDARD LOCATED ON THE NORTH SIDE OF THE DIESEL FUELING STATION.

FLOODPLAIN NOTE:

THIS SUBJECT TRACT LIES WITHIN UNSHADED ZONE "X" AREAS DETERMINED TO BE OUTSIDE THE 100-YEAR FLOODPLAIN (1% ANNUAL FLOODPLAIN CHANCE) AS DELINEATED ON THE FLOOD INSURANCE MAP FOR HARRIS COUNTY, TEXAS AND INCORPORATED AREAS, MAP NO. 48201C0230L MAP REVISED JUNE 18TH, 2007.

WGA
TEXAS REGISTERED ENGINEERING FIRM F-9756
2500 Tanglewilde, Suite 120
Houston, Texas 77063
713.789.1900
4526 Research Forest, Suite 360
The Woodlands, Texas 77381
713.789.1900

SCALE	DESIGN	DRAWN
N/A	AG, MH	AG

Date 07/13/2026
Revision / S&S

Project: TOMBALL ISD INTERMEDIATE SCHOOL REPLACEMENT FOR TOMBALL INDEPENDENT SCHOOL DISTRICT TOMBALL, TEXAS

STATE OF TEXAS
SARA KAROUNI
145244
LICENSED PROFESSIONAL ENGINEER
7/15/26

Huckabee
www.huckabee-inc.com
800.687.1229

PROPOSED DRIVEWAYS
VOLUME 01

Job No.	Sheet No.
00788-002-01	C14.1
Drawn By: AG	
Date: 07.15.26	

S&S

11/18/2025 8:38:39 AM
Autodesk Docs://TOMBALL ISD - IS REPLACEMENT/00802-04-01, Tomball ISD IS Replacement_ARCH.rvt

Drawing: Z:\00788 (Huckabee)\002 Tomball Intermediate School Replacement\01 Public\500 CAD\530 Sheets\15 - PLAN A.dwg Last Plotted: Wed Jul 15, 2026 - 5:17pm By: agarcia

Copyright © 2026, Huckabee & Associates, Inc.

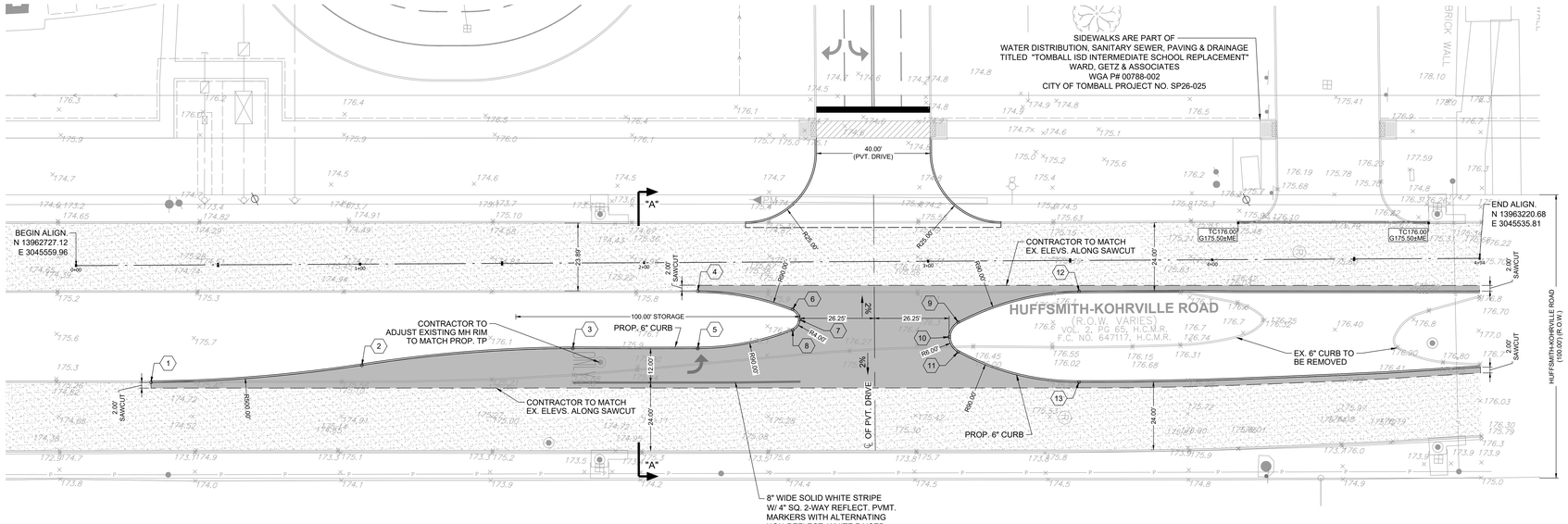

LEGEND:

	EXISTING CONCRETE PAVEMENT
	PROPOSED CONCRETE PAVEMENT (MATCH EXISTING CONCRETE THICKNESS AND REINFORCING

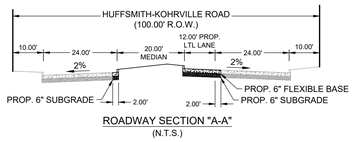

ROADWAY SECTION "A-A"
(N.T.S.)

PAVING SHALL BE CONSTRUCTED IN ACCORDANCE WITH THE PLANS AND SPECIFICATIONS AND HARRIS COUNTY DESIGN STANDARD AS CURRENTLY AMMENDED

Appendix F

CONSTRUCTION NOTES FOR ESPLANADE OPENINGS AND TURN LANES

NO	DESCRIPTION OF ITEM
1	Esplanade noses at the crossover are to be bullet type, painted reflectorized yellow, in accordance with the Harris County Pavement Marking Detail and to be six inches (6") thick with surface colored black for concrete pavement and uncolored for asphalt pavement, a minimum of six feet (6') deep measured from the end of the median nose and the curbs are at least four feet (4') in width face to face.
2	The relocation of existing trees, landscaping, sprinkler systems, water meters, fire hydrants, manholes, and pipelines (if applicable) are to be re-installed as recommended by the Harris County Engineering Department – Permit Office and/or the Harris County Precinct (If located in Precinct 3, add note: **Contractor(s) to contact Precinct 3 Parks Administration Office @ (281-531-1592) two (2) weeks prior to construction for tree(s) and landscaping relocation.**
3	Existing reinforced concrete pavement is to be machine saw-cut 1-1/2 inches deep to expose a minimum of twenty-four (24) inches of reinforcing bars and place new reinforcing bars to match existing steel size and spacing and tie new reinforcing bars to existing reinforcing bars with eighteen (18) inch laps. Full depth saw-cut may be used as an alternative.
4	Reinforcing concrete pavement is to be a minimum eight (8) inches with a minimum of 5.0 sack cement per cubic yard, [4500 psi in twenty-eight (28) days]. Note: Depth of concrete to meet current requirements of depth of existing pavement whenever it is greater.
5	Asphalt turn lane to be minimum (2) inches H.M.A.C. with (10) inch base. Road widening's done on asphalt roadways for turn lanes must be overlaid full width of the roadway from beginning to ending transition.
6	Subgrade shall be a minimum of six (6) inches for asphalt and eight (8) inches for concrete, of a material as specified by the engineer and approved by Harris County, and compacted to ninety-five (95) percent standard proctor density (+/-) two (2) percent moisture. Cement stabilized sand, as prescribed by Harris County specs, may be used as an alternative.
7	Slope on proposed concrete left turn slots is to be a minimum of 1/8 inch per foot with crown at center of esplanade.
8	All sewers under or within one (1) foot of proposed or future pavement shall be backfilled with 1-1/2 sack cement stabilized sand to within one (1) foot of subgrade.
9	The contractor shall notify the Harris County Engineering Department – Permit Office twenty-four (24) hours in advance of commencing construction at (713) 274-3931 and written notification forty-eight (48) hours in advance of commencing construction for commercial and residential development.

Appendix F

CONSTRUCTION NOTES FOR ESPLANADE OPENINGS AND TURN LANES

NO	DESCRIPTION OF ITEM
10	All pavement work will require an accredited lab certification for subgrade, concrete compressive strength, in place core. Asphalt work will require a sieve test, subgrade and base compaction results.
11	Paving shall be in accordance with the "Regulations of Harris County, Texas for the Approval and Acceptance of Infrastructure" relating to the approval and acceptance of improvements in subdivisions or re-subdivisions and/or amendments of the same.
12	Guidelines set for in the "Manual on Uniform Traffic Control Devices" shall be observed.
13	Include Harris County Drawing SD-1 as part of the construction plans.
14	Include Harris County Pavement Marking Detail as a part of the construction plans.
15	**NOTE:** "Notification(s) issued by Harris County Engineering Department - Permit Office required prior to construction of utilities or turn lanes within Harris County rights-of-way". Contact Harris County Permit Office at (713) 274-3931.
16	**OWNER OR OWNER'S AGENT** to obtain all permits and notification(s) required by Harris County, Texas prior to starting construction of utilities and/or culverts within Harris County road rights-of-way.

PLEASE ADD ALL NOTES CIRCLED IN RED TO THE CONSTRUCTION PLANS.

NOTES:

1. PROP. CURB LINE REPRESENTS FACE OF CURB. ALL STATION AND ELEVATION SHOTS ARE SHOWN TO FACE OF PROP. CURB.
2. CONTRACTOR TO ADJUST WATER VALVES WITHIN LIMITS OF CONSTRUCTION, AS NECESSARY.
3. CONTRACTOR TO RELOCATE ALL FIRE HYDRANTS 3' FROM BACK OF CURB, AS NECESSARY.

SPEED LIMIT 45

MEDIAN TC TABLE

No.	STATION	OFFSET	ELEVATION
1	0+26.15	41.29' RT	175.35±ME
2	1+00.45	35.65' RT	175.69
3	1+74.74	30.06 RT	176.06
4	2+18.83	10.09' RT	175.80±ME
5	2+18.74	30.35' RT	176.11
6	2+52.23	16.63' RT	176.04
7	2+54.72	20.36' RT	176.11
8	2+52.19	24.06' RT	176.18
9	3+10.43	21.46' RT	176.33
10	3+07.23	26.72' RT	176.37
11	3+10.35	32.03' RT	176.40
12	3+53.10	10.85' RT	176.16±ME
13	3+52.86	42.89' RT	176.30

NOTE:

1. A NOTIFICATION ISSUED BY HC INFRASTRUCTURE DEPARTMENT-PERMITS OFFICE- IS REQUIRED FOR PROPOSED WORK WITHIN HARRIS COUNTY RIGHT-OF-WAY. THE PROJECT MUST BE APPROVED PRIOR TO OBTAIN THE REQUIRED NOTIFICATION. A NOTIFICATION MUST BE OBTAINED SEPARATELY FROM SITE DEVELOPMENT PERMIT PACKAGE. FOR ADDITIONAL INFORMATION PLEASE VISIT: HTTP://HCPID.ORG/PERMITS/PR_NOTIFICATION_OF_CONSTRUCTION.HTML OR CONTACT PUBLIC REVIEW INSPECTIONS DEPARTMENT @ (713)274-3931
2. SAW CUT AREA MUST BE TO THE EXISTING JOINTS
3. HARRIS COUNTY HAS FINAL DETERMINATION ON SAW CUT AREA

BENCHMARKS:

REFERENCE BENCHMARK PUBLISHED ELEVATION - 140.69'

RM120165 - ALUMINUM ROD WITH LOGO CAP STAMPED "120165" LOCATED ON THE WEST SIDE OF TUWA ROAD ±120' NORTH OF THE CENTERLINE OF THE DRIVEWAY FOR 22803 TUWA ROAD IN KEY MAP 289H IN THE WILLOW CREEK WATERSHED. (NAVD 88, 2001 ADJ.)

TEMPORARY BENCHMARK 'B' ELEVATION - 174.74'

BOX CUT ON "C1" INLET LOCATED ON THE EAST SIDE OF HUFSMITH-KOHRVILLE RAD ±1,175' SOUTH OF F.M. 2920 AND ±450' NORTH OF THE MOST EASTERLY SOUTHEAST CORNER OF THE SUBJECT TRACT.
TEMPORARY BENCHMARK 'C' ELEVATION - 176.71'

BOX XUT ON CONCRETE BASE OF LIGHT STANDARD LOCATED ±40' SOUTHWEST OF THE SOUTHWEST CORNER OF THE SOUTHEAST PARKING LOT.
TEMPORARY BENCHMARK 'D' ELEVATION - 177.49'

BOX CUT ON CONCRETE BASE OF LIGHT STANDARD LOCATED ON THE NORTH SIDE OF THE DIESEL FUELING STATION.

FLOODPLAIN NOTE:

THIS SUBJECT TRACT LIES WITHIN UNSHADED ZONE "X" AREAS DETERMINED TO BE OUTSIDE THE 100-YEAR FLOODPLAIN (1% ANNUAL FLOODPLAIN CHANCE) AS DELINEATED ON THE FLOOD INSURANCE MAP FOR HARRIS COUNTY, TEXAS AND INCORPORATED AREAS, MAP NO. 48201C0230L MAP REVISED JUNE 18TH, 2007.

WGA
TEXAS REGISTERED ENGINEERING FIRM F-9756
2500 Tanglewilde, Suite 120
Houston, Texas 77063
713.789.1900
4526 Research Forest, Suite 360
The Woodlands, Texas 77381
713.789.1900

SCALE	DESIGN	DRAWN
1" = 20'	AG, MH	AG

Date 07/13/2026
Revision / S&S

Project:
TOMBALL ISD INTERMEDIATE SCHOOL REPLACEMENT
FOR
TOMBALL INDEPENDENT SCHOOL DISTRICT
TOMBALL, TEXAS

STATE OF TEXAS
SARA KAROUNI
145244
LICENSED
PROFESSIONAL ENGINEER
7/15/26

Huckabee
www.huckabee-inc.com
800.687.1229

PROPOSED LEFT TURN LANE
VOLUME 01

Job No.	Sheet No.
00788-002-01	C15.1
Drawn By: AG	
Date: 07.15.26	

S&S

11/18/2025 5:39:39 AM
Autodesk Docs://TOMBALL ISD - IS REPLACEMENT/00802-04-01, Tomball ISD IS Replacement_ARCH.rvt

Drawing: Z:\00788 (Huckabee)\002 Tomball Intermediate School Replacement\01 Public\500 CAD\530 Sheets\15 – PLAN A.dwg Last Plotted: Wed Jul 15, 2026 – 5:17pm By: agarcia

Copyright © 2026, Huckabee & Associates, Inc.

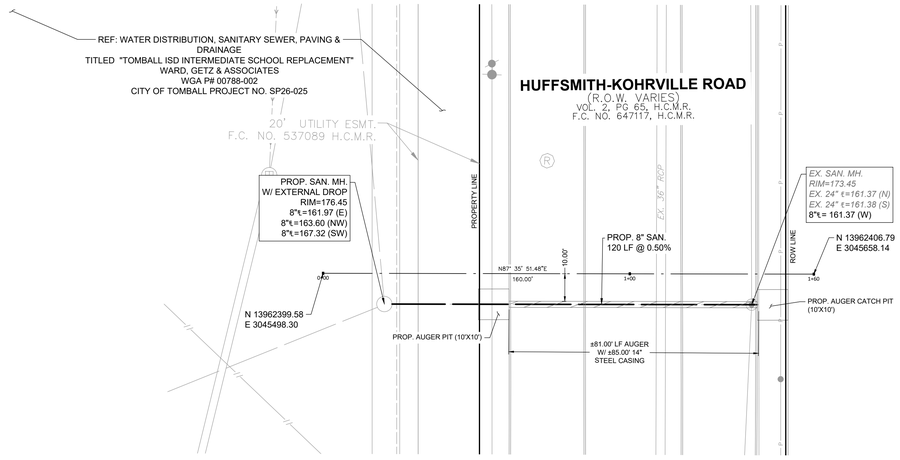

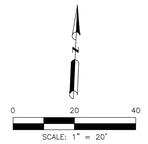

PROPOSED 8" SANITARY CONNECTION

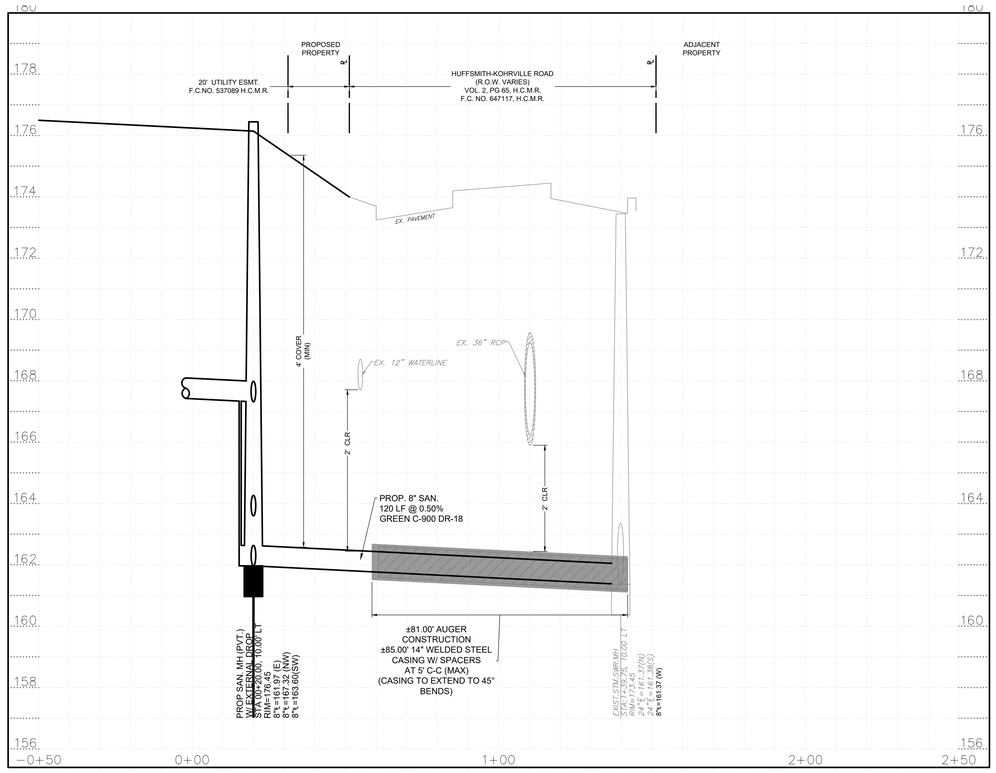

BENCHMARKS:

REFERENCE BENCHMARK PUBLISHED ELEVATION - 140.69'

RM120165 - ALUMINUM ROD WITH LOGO CAP STAMPED "120165" LOCATED ON THE WEST SIDE OF TUWA ROAD ±120' NORTH OF THE CENTERLINE OF THE DRIVEWAY FOR 23803 TUWA ROAD IN KEY MAP 289H IN THE WILLOW CREEK WATERSHED. (NAVD 88, 2001 ADJ.)

TEMPORARY BENCHMARK 'B' ELEVATION - 174.74'

BOX CUT ON "C1" INLET LOCATED ON THE EAST SIDE OF HUFSMITH-KOHRVILLE RAD ±1,175' SOUTH OF F.M. 2920 AND ±450' NORTH OF THE MOST EASTERLY SOUTHEAST CORNER OF THE SUBJECT TRACT.
TEMPORARY BENCHMARK 'C' ELEVATION - 176.71'

BOX XUT ON CONCRETE BASE OF LIGHT STANDARD LOCATED ±40' SOUTHWEST OF THE SOUTHWEST CORNER OF THE SOUTHEAST PARKING LOT.
TEMPORARY BENCHMARK 'D' ELEVATION - 177.49'

BOX CUT ON CONCRETE BASE OF LIGHT STANDARD LOCATED ON THE NORTH SIDE OF THE DIESEL FUELING STATION.

FLOODPLAIN NOTE:

THIS SUBJECT TRACT LIES WITHIN UNSHADED ZONE "X" AREAS DETERMINED TO BE OUTSIDE THE 100-YEAR FLOODPLAIN (1% ANNUAL FLOODPLAIN CHANCE) AS DELINEATED ON THE FLOOD INSURANCE MAP FOR HARRIS COUNTY, TEXAS AND INCORPORATED AREAS, MAP NO. 48201C0230L MAP REVISED JUNE 18TH, 2007.

WGA
TEXAS REGISTERED ENGINEERING FIRM F-9756
2500 Tanglewilde, Suite 120
Houston, Texas 77063
713.789.1900
4526 Research Forest, Suite 360
The Woodlands, Texas 77381
713.789.1900

SCALE	DESIGN	DRAWN
1" = 20'	AG, MH	AG

Revision / Date
S&S 07/13/2026

Project:
TOMBALL ISD INTERMEDIATE SCHOOL REPLACEMENT
FOR
TOMBALL INDEPENDENT SCHOOL DISTRICT
TOMBALL, TEXAS

STATE OF TEXAS
SARA KAROUNI
145244
LICENSED
PROFESSIONAL ENGINEER
07/15/26
Sara Karouni

Huckabee
www.huckabee-inc.com
800.687.1229

PLAN AND PROFILE - 8" SANITARY SEWER
VOLUME 01

Job No.	Sheet No.
00788-002-01	C16.1
Drawn By: AG	
Date: 07.15.26	

S&S

11/18/2025 8:39:39 AM
Autodesk Docs://TOMBALL ISD - IS REPLACEMENT/00802-04-01_Tomball ISD IS Replacement_ARCH.rvt
Drawing: Z:\00788 (Huckabee)\002 Tomball Intermediate School Replacement\01 Public\500 CAD\530 Sheets\17 - SANITARY SEWER P & P.dwg Last Plotted: Wed Jul 15, 2026 - 5:18pm By: agarcia

Copyright © 2026, Huckabee & Associates, Inc.

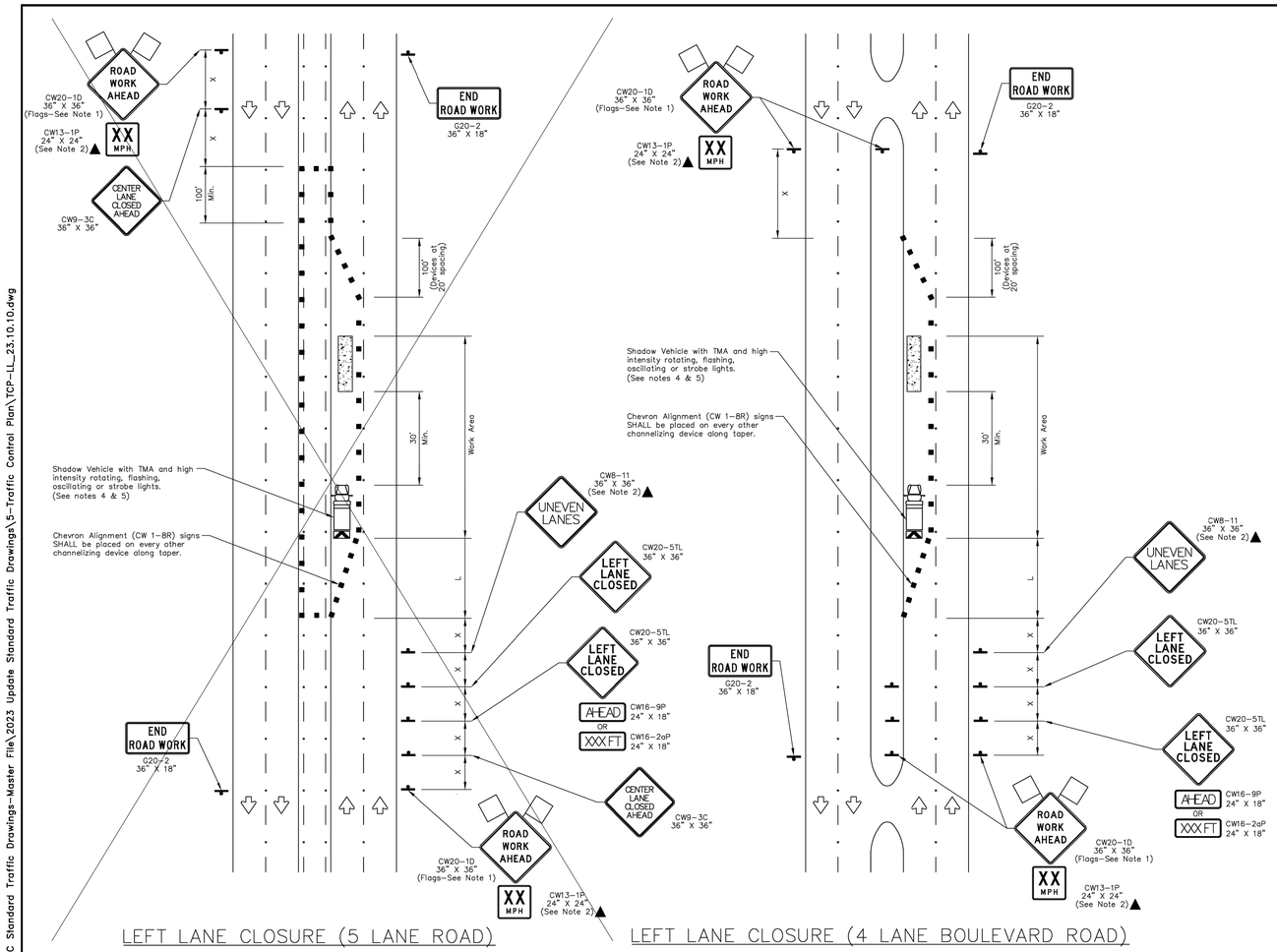

LEFT LANE CLOSURE (5 LANE ROAD)

LEFT LANE CLOSURE (4 LANE BOULEVARD ROAD)

TRAFFIC CONTROL PLAN SECTION SHALL BE COMPLETED BY ENGINEER

ROADWAY	POSTED SPEED	TAPER LENGTH	SPACING CHANNELIZING DEVICES		SIGN SPACING	BUFFER SPACE
			TAPER	TANGENT		
HUFSMITH - KOHRVILLE RD	45	540'	45'	90'	320'	195'

LEGEND			
	Type 3 Barricade	■ ■	Channelizing Devices
	Heavy Work Vehicle		Truck Mounted Attenuator (TMA)
	Trailer Mounted Flashing Arrow Board	M	Portable Changeable Message Sign (PCMS)
	Sign		Traffic Flow
	Flag		Flagger

Posted Speed *	Formula	Minimum Desirable Taper Lengths "L" ** 10' Offset	11' Offset	12' Offset	Suggested Maximum Spacing of Channelizing Devices: On a Taper	On a Tangent	Minimum Sign Spacing "X" Distance	Suggested Longitudinal Buffer Space "B"
30	$L=\frac{WS^2}{60}$	150'	165'	180'	30'	60'	120'	90'
35		205'	225'	245'	35'	70'	160'	120'
40		265'	295'	320'	40'	80'	240'	155'
45	L=WS	450'	495'	540'	45'	90'	320'	195'
50		500'	550'	600'	50'	100'	400'	240'
55		550'	605'	660'	55'	110'	500'	295'
60		600'	660'	720'	60'	120'	600'	350'
65		650'	715'	780'	65'	130'	700'	410'
70		700'	770'	840'	70'	140'	800'	475'
75		750'	825'	900'	75'	150'	900'	540'

* Conventional Roads Only

** Taper lengths have been rounded off.
L=Length of Taper(FT) W=Width of Offset(FT) S=Posted Speed(MPH)

GENERAL NOTES

1. Flags attached to signs where shown are OPTIONAL.
2. All traffic control devices illustrated are REQUIRED, except those denoted with the triangle symbol are OPTIONAL.
3. Inactive work vehicles or other equipment should be parked near the right-of-way line and not parked on the paved shoulder.
4. A Shadow Vehicle with a TMA should be used anytime it can be positioned 30 to 100 feet in advance of the area of crew exposure without adversely affecting the performance or quality of the work. If workers are no longer present but road or work conditions require the traffic control to remain in place, Type 3 Barricades or other channelizing devices may be substituted for the Shadow Vehicle and TMA.
5. Additional Shadow Vehicles with TMAs may be positioned off the paved surface, next to those shown in order to protect wider work spaces.
6. Contractor shall provide and install traffic control devices in conformance with part VI of Texas Manual on Uniform Traffic Control Devices (TMUTCD – Latest edition with revisions) during construction.
7. No lanes shall be blocked from 7am to 9am and 4pm to 6:30pm Monday thru Friday.
8. Off duty uniformed law enforcement officers/flaggers are required to direct traffic when applicable.
9. If project is within 400 feet from a signalized intersection, the Contractor shall contact Harris County Engineering Department, Traffic Signal Maintenance at (713) 881-3210 five (5) days prior to the start of construction.

NO.	REVISIONS	DATE	NAME
1			
2			
3			
4			
5			

HARRIS COUNTY ENGINEERING DEPARTMENT

FOR INTERIM REVIEW ONLY

DOCUMENT INCOMPLETE: NOT INTENDED FOR CONSTRUCTION, BIDDING, OR PERMIT PURPOSES

ENGINEER: NAME
P.E. SERIAL No. NUMBER
DATE: / /

PROJECT TITLE:

SHEET DESCRIPTION: TRAFFIC CONTROL PLAN (LEFT LANE CLOSURE)

TRAFFIC STANDARD: TCP-LL

DRAWN BY: BSH | CK'D BY: BSH | SCALE: NONE | DATE: 10/10/23 | SHEET NO: /

Date 07/13/2026
Revision / S&S

Project:
TOMBALL ISD INTERMEDIATE SCHOOL REPLACEMENT
FOR
TOMBALL INDEPENDENT SCHOOL DISTRICT
TOMBALL, TEXAS

STATE OF TEXAS
SARA KAROUNI
145244
LICENSED
PROFESSIONAL ENGINEER
1/15/26
Sara Karouni

Huckabee
www.huckabee-inc.com
800.687.1229

WGA
TEXAS REGISTERED ENGINEERING FIRM F-9756
2500 Tanglewilde, Suite 120, Houston, Texas 77063, 713.789.1900
4526 Research Forest, Suite 360, The Woodlands, Texas 77381, 713.789.1900

SCALE	DESIGN	DRAWN
N/A	AG, MH	AG

HARRIS COUNTY TRAFFIC CONTROL PLAN VOLUME 01

Job No. 00788-002-01 | Sheet No. C17.1
Drawn By: AG
Date: 07.15.26

S&S

J:\Engineering Specs\HC Standard Traffic Drawings-Master File\2023 Update Standard Traffic Drawings\5-Traffic Control Plan\TCP-LL_23.10.10.dwg

11/18/2025 8:39:39 AM
Autodesk Docs://TOMBALL ISD - IS REPLACEMENT/00802-04-01_Tomball ISD IS Replacement_ARCH.rvt

Drawing: J:\00788 (Huckabee)\002 Tomball Intermediate School Replacement\01 Public\500 CAD\530 Sheets\18 – HARRIS COUNTY TRAFFIC CONTROL PLAN.dwg Last Plotted: Wed Jul 15, 2026 – 5:18pm By: agarcia

Copyright © 2026, Huckabee & Associates, Inc.

11/18/2025 8:39:30 AM
Autodesk Docs://TOMBALL ISD - IS REPLACEMENT/00802-04-01_Tomball ISD IS Replacement_ARCH.rvt

Z:\00788 (Huckabee)\002 Tomball Intermediate School Replacement\01 Public\500 CAD\530 Sheets\19 – MISCELLANEOUS DETAILS.dwg

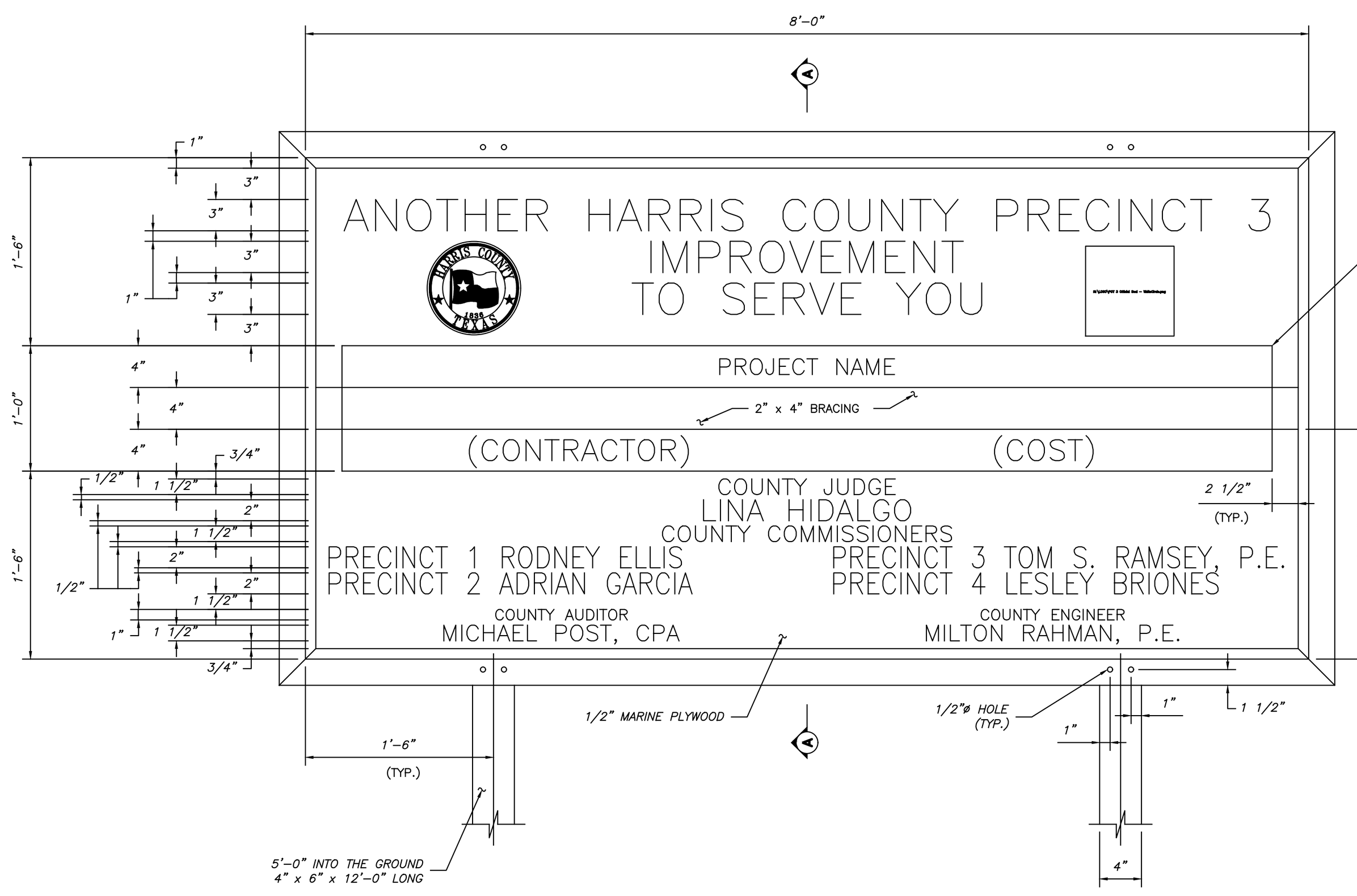

ELEVATION VIEW

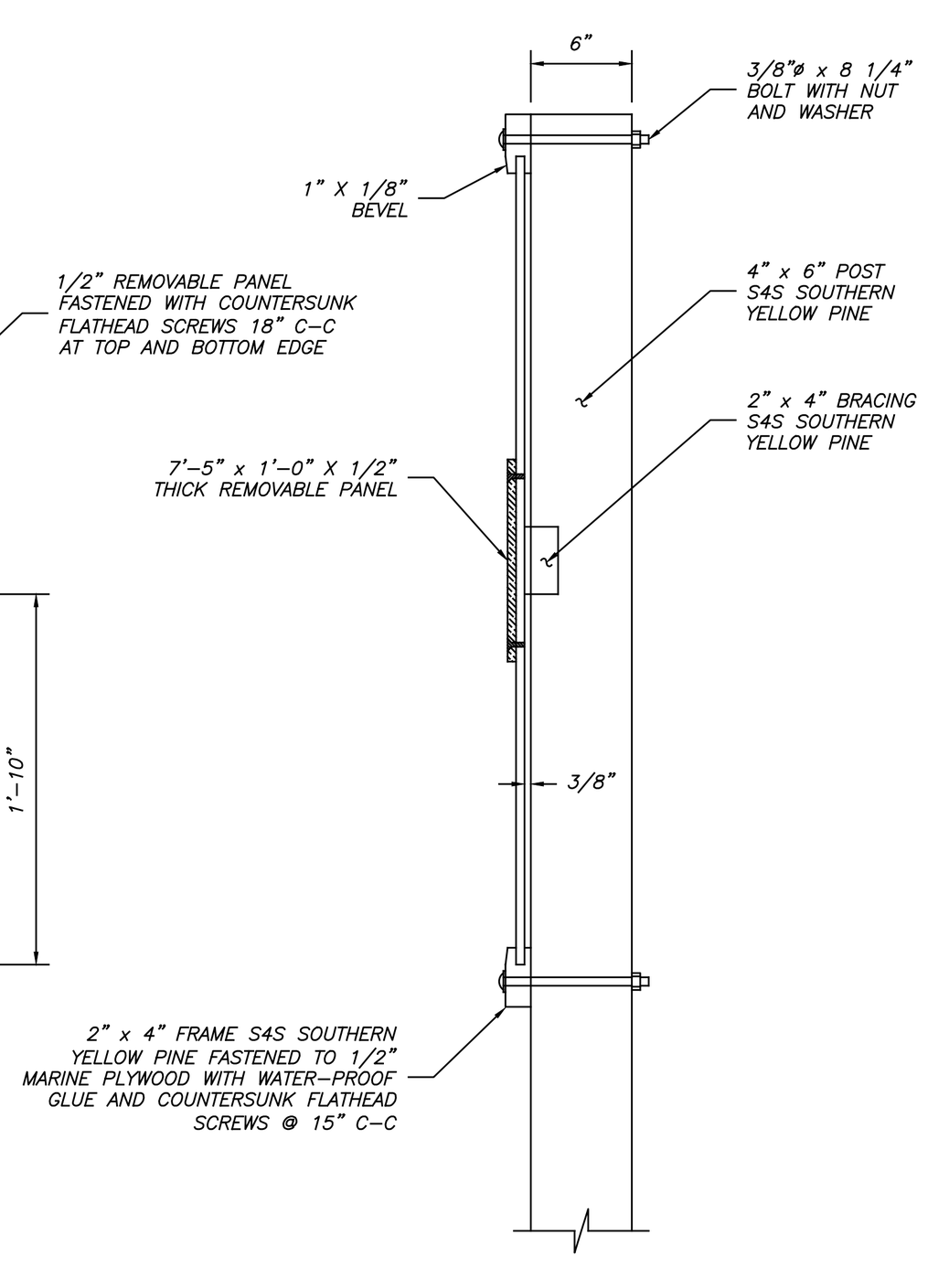

SECTION A-A

GENERAL NOTES:

1. THE SIGN SHALL HAVE BLACK LETTERS WITH WHITE BACKGROUND.
2. SIGN SHALL BE MOUNTED ON 4" x 6" POSTS AND LOCATED BY THE ENGINEER.
3. REMOVABLE PANEL SHALL BE 1/2" MARINE PLYWOOD.
4. ALL BOLTS, SCREWS, NAILS, NUTS AND WASHERS SHALL BE GALVANIZED OR CADMIUM PLATED.
5. 4" x 6" POST SHALL BE WOLMANIZED OR PENTACHLOROPHENOL TREATED.
6. ALL WOOD SURFACES SHALL HAVE PRIME COAT AND TWO (2) COATS OF SHERWIN-WILLIAMS KEM-LUSTRA ENAMEL OR EQUAL.

NO.	REVISIONS	DATE	NAME

HARRIS COUNTY
ENGINEERING DEPARTMENT

FOR INTERIM REVIEW ONLY
DOCUMENT INCOMPLETE: NOT INTENDED FOR CONSTRUCTION, BIDDING, OR PERMIT PURPOSES
ENGINEER: NAME
P.E. SERIAL No. NUMBER
DATE: / /

PROJECT TITLE:
SHEET DESCRIPTION: PROJECT SIGN FOR PRECINCT 3
CIVIL STANDARD PS-3
DRAWN BY: SF
DATE: 02/0/24
CK'D BY:
SCALE: 1" = 6"
SHEET NO: /

Z:\00788 (Huckabee)\002 Tomball Intermediate School Replacement\01 Public\500 CAD\530 Sheets\19 – MISCELLANEOUS DETAILS.dwg

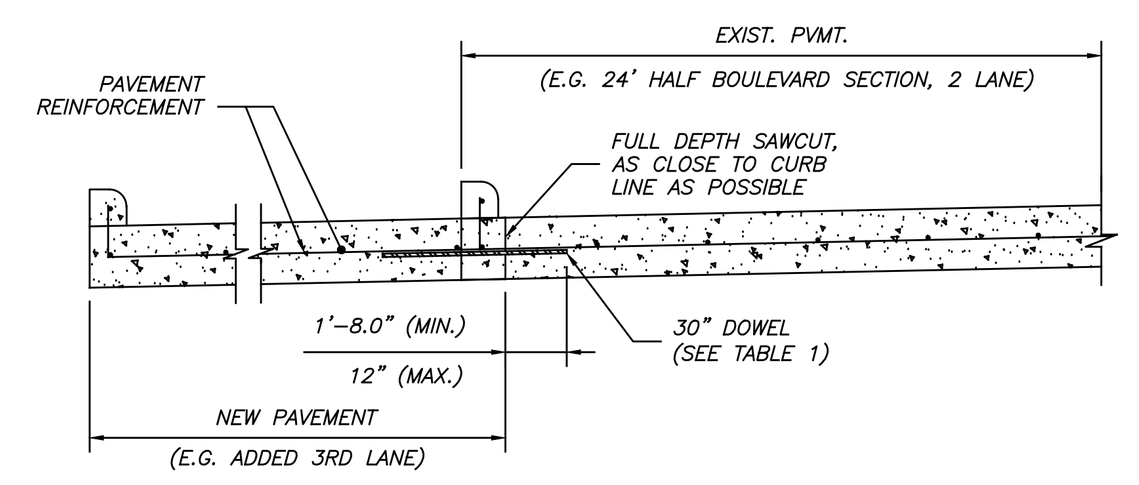

TYPICAL CONCRETE ROADWAY WIDENING DETAIL
SCALE: 1" = 3'-0"

TABLE 1
(CONSTRUCTION JOINT DOWELS)

DOWEL SIZE	PAVEMENT DEPTH
#5 BAR	7"
#6 BAR	≥9"

DOWEL SHALL BE DRILLED INTO EXISTING PAVEMENT (MIN. 10", MAX. 12") AND EPOXIED. (SEE ITEM 361.3)

EXPANSION JOINT DOWELS

PAVEMENT THICKNESS (D)	DOWEL DIA.
6"	3/4"
7"	1"
8'	1"
9" & 10"	1 1/4"

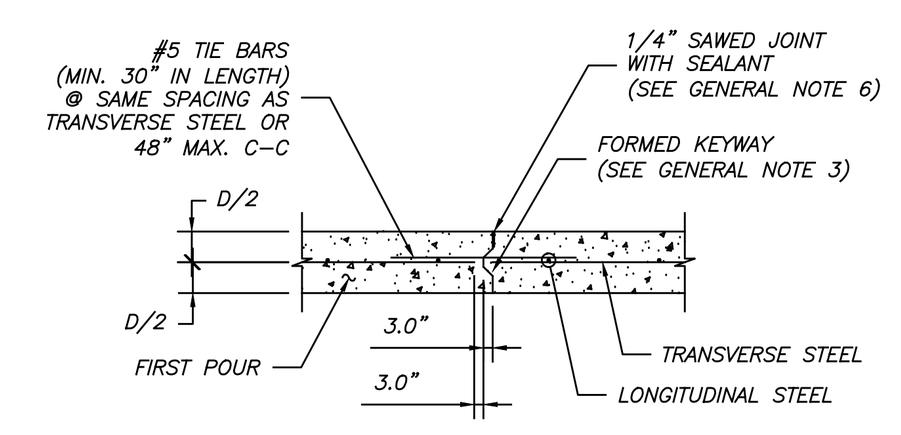

LONGITUDINAL CONSTRUCTION JOINT
SCALE: 1" = 3'-0"

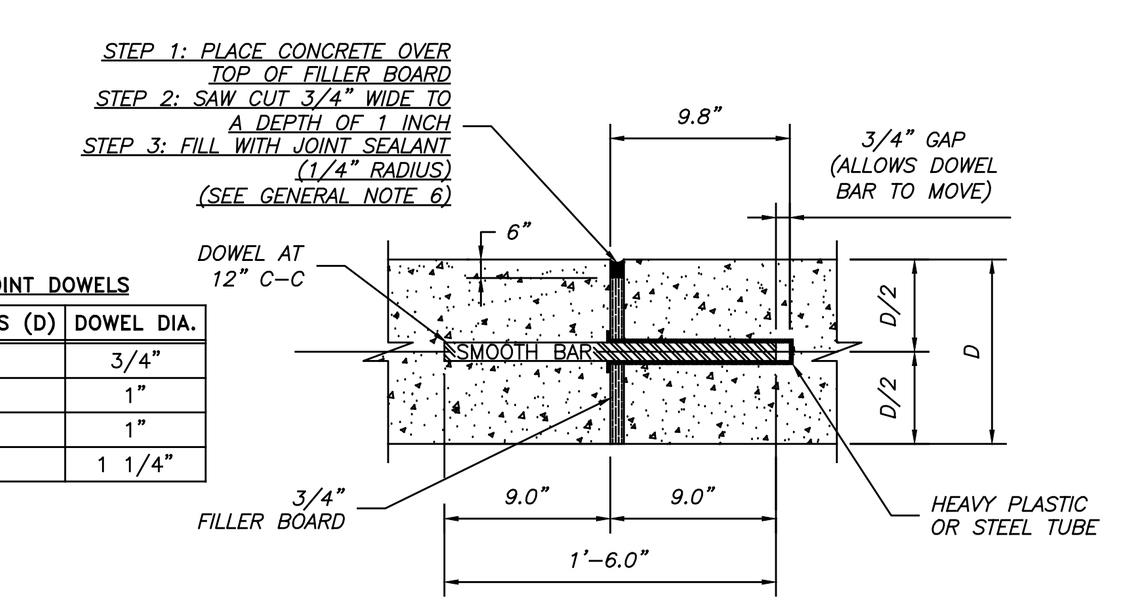

DOWEL TYPE EXPANSION JOINT
SCALE: 1" = 6"

NOTES FOR DOWEL EXPANSION JOINT:

1. EXPANSION JOINT SHALL BE PLACED AT THE END OF EACH CURB RADIUS AND SPACED AT A MAXIMUM DISTANCE OF 160 FEET.
2. CENTER DOWEL HORIZONTALLY ON JOINT.
3. EXPANSION JOINT BARS SHALL BE HELD PARALLEL TO THE FINISHED CONCRETE SURFACE.

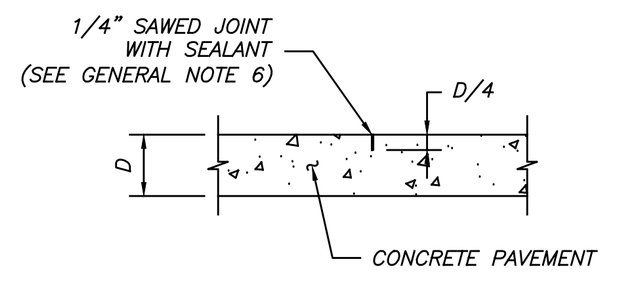

CONTRACTION JOINT (SAWED)
SCALE: 1" = 3'-0"

NOTE FOR CONTRACTION JOINT:

1. 20'-0" MAXIMUM SPACING BETWEEN JOINTS.

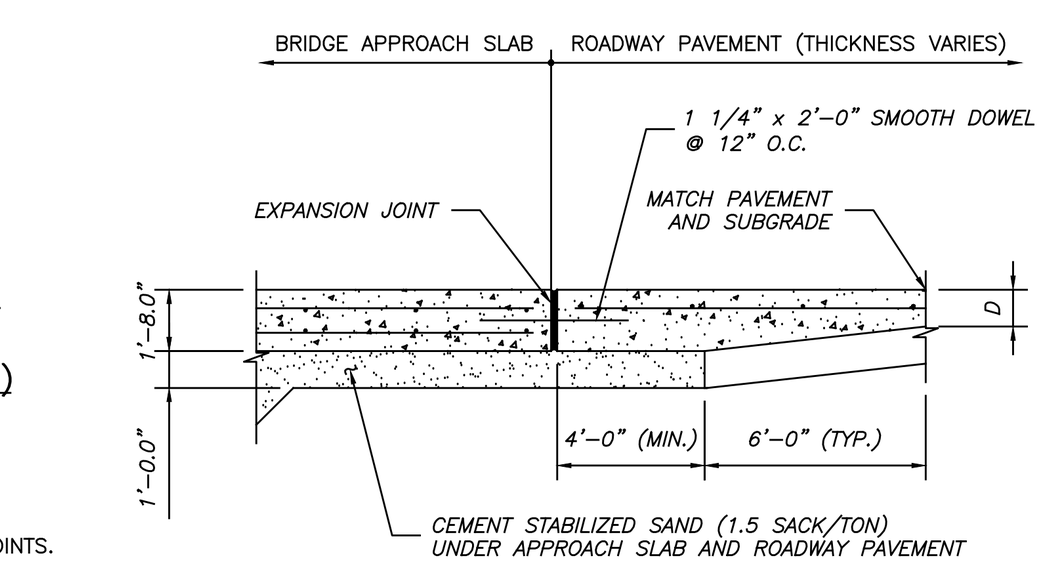

TYPICAL SECTION
PAVING TIE-IN TO BRIDGE APPROACH SLAB
SCALE: 1" = 3'-0"

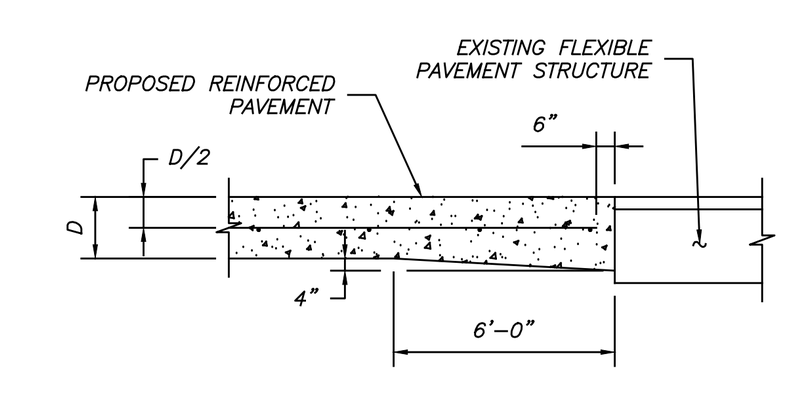

TYPICAL PAVING HEADER
SCALE: 1" = 3'-0"

NOTES FOR PAVING HEADER:

1. ADDITIONAL CONCRETE FOR PAVING HEADER SHALL BE CONSIDERED INCIDENTAL TO VARIOUS PAVING BID ITEMS.
2. DISTURBED MATERIAL IN THE FLEXIBLE PAVEMENT WILL BE BACKFILLED WITH ASPHALT CONCRETE PAVEMENT (ACP). THE ACP WILL BE CONSIDERED INCIDENTAL TO VARIOUS PAVING BID ITEMS.

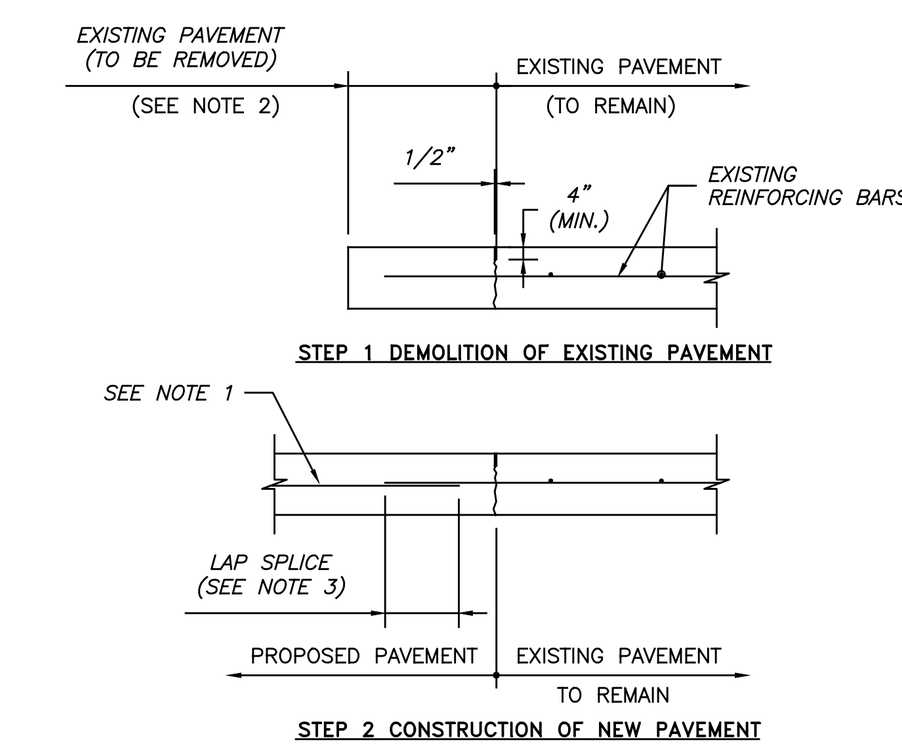

CONCRETE TO CONCRETE STANDARD PAVEMENT TIE-IN
SCALE: 1" = 3'-0"

NOTES FOR STANDARD PAVEMENT TIE-IN:

1. REINFORCING CENTERED IN PROPOSED PAVEMENT, 3" CLEAR AT EDGES.
2. SAWCUT 2" DEEP MINIMUM AND REMOVE 2'-0" EXISTING PAVEMENT OR PAVEMENT WITH CURB. EXPOSE AND CLEAN EXISTING REINFORCING.
3. 24 BAR DIAMETER LAP SPLICE OR WELD, IF DIRECTED.
4. IF NO EXPOSED REINFORCING STEEL EXISTS, HORIZONTAL DOWELS SHALL BE GRADE 60, 30" LONG DRILLED AND EMBEDDED 15" INTO THE CENTER OF THE EXISTING CONCRETE SLAB WITH EPOXY OR APPROVED EQUAL. SIZE OF DOWEL BARS SHALL CONFORM TO TABLE 1. DOWELS SHALL BE PLACED 24" CENTER TO CENTER.
5. ALTERNATIVELY, THE CONTRACTOR MAY CHOOSE TO USE FULL DEPTH SAWCUT WITH DRILLED IN DOWELS (AS SHOWN IN THE "TYPICAL CONCRETE ROADWAY WIDENING DETAIL" ON THIS SHEET. IF THE CONTRACTOR SO CHOOSES, THE SAWCUTTING AND DOWELS WILL BE AT HIS OWN EXPENSE (THESE ITEMS WILL ONLY BE PAID FOR IF THE COUNTY REQUIRES THE FULL DEPTH SAWCUT AND DOWELS).

GENERAL NOTES:

1. FOR FURTHER INFORMATION REGARDING THE PLACEMENT OF CONCRETE AND REINFORCING, REFER TO THE GOVERNING SPECIFICATION ITEM 360 "CONCRETE PAVEMENT".
2. THE CHAIRS USED TO SUPPORT THE BAR MATS SHALL BE OF SUFFICIENT STRUCTURAL QUALITY AND NUMBER TO HOLD THE MAT WITHIN THE PLACEMENT HEIGHT, AND SHALL BE OF A TYPE APPROVED BY THE ENGINEER. SPACING OF BAR SUPPORT CHAIRS SHALL BE 3'-0" MAXIMUM.
3. SAWED CONTRACTION JOINTS SHALL BE USED FOR LONGITUDINAL JOINTS WHEREVER MORE THAN ONE LANE WIDTH IS PLACED IN A SINGLE POUR. KEYED CONSTRUCTION JOINTS SHALL BE USED AT ALL OTHER JOINTS.
4. ALL SAW CUTTING SHOWN ON THIS DETAIL SHALL BE INCIDENTAL TO ITEM 360 "CONCRETE PAVEMENT".
5. D = THICKNESS OF CONCRETE PAVEMENT.
   - *FOR DEVELOPMENT PROJECTS SEE "REGULATIONS OF HARRIS COUNTY, TEXAS FOR THE APPROVAL AND ACCEPTANCE OF INFRASTRUCTURE."*
   - *FOR PUBLIC PROJECTS SEE HCED 1988 DESIGN GUIDELINES.*
6. JOINT SEALANT SHALL CONFORM TO THE REQUIREMENTS OF ITEM 360 "CONCRETE PAVEMENT".

NO.	REVISIONS	DATE	NAME

HARRIS COUNTY
ENGINEERING DEPARTMENT

FOR INTERIM REVIEW ONLY
DOCUMENT INCOMPLETE: NOT INTENDED FOR CONSTRUCTION, BIDDING, OR PERMIT PURPOSES
ENGINEER: NAME
P.E. SERIAL No. NUMBER
DATE: / /

PROJECT TITLE:
SHEET DESCRIPTION: CONCRETE PAVEMENT DETAILS
PRECINCT 1 & 3 (1 OF 2)
CIVIL STANDARD CP-13
DRAWN BY: JDZ
DATE: 11/05/18
CK'D BY: PDG
SCALE: AS NOTED
SHEET NO: /

Z:\00788 (Huckabee)\002 Tomball Intermediate School Replacement\01 Public\500 CAD\530 Sheets\19 – MISCELLANEOUS DETAILS.dwg

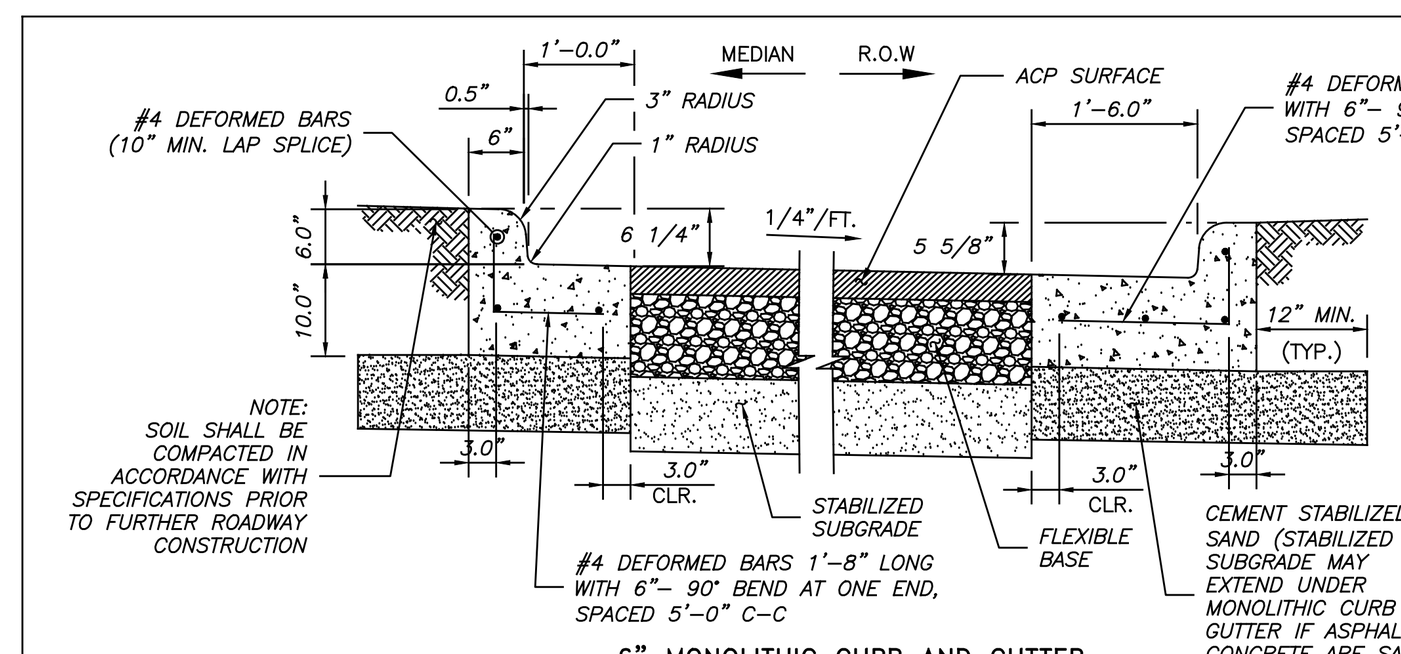

6" MONOLITHIC CURB AND GUTTER
SCALE: 1" = 1'-0"

SLAB AND REBAR NOTES:

1. TYPICAL SLAB THICKNESS D=10"
2. TYPICAL REBAR SIZE AND SPACING ARE:
   a. #5 BAR @ 9" C-C LONGITUDINAL
   b. #5 BAR @ 36" C-C TRANSVERSE
3. REBAR SHALL NOT BE PLACED WITHIN 3" FROM THE EDGE OF PAVEMENT.
4. TYPICAL STABILIZED SUBGRADE THICKNESS IS 8 INCHES.
5. FOR HEAVY INDUSTRIAL TRAFFIC, SLAB THICKNESS AND REBAR SIZE AND SPACING WILL BE AS PER GEOTECHNICAL RECOMMENDATION.
6. ALL BENT BARS SHALL BE GRADE 40 STEEL, ALL OTHER SHALL BE GRADE 60.

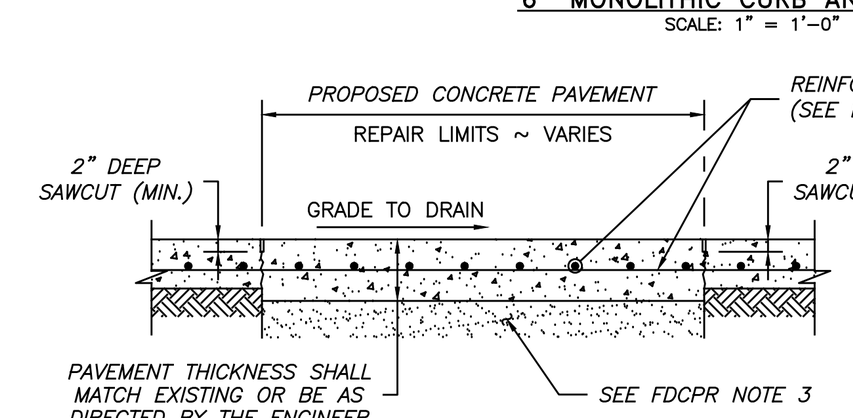

FULL DEPTH CONCRETE PAVEMENT REPAIR
HORIZONTAL SCALE: 1" = 3'-0"
VERTICAL SCALE: 1" = 1'-6"

FULL DEPTH CONCRETE PAVEMENT REPAIR (FDCPR) NOTES:

1. SAWCUT LIMITS SHALL BE AS DIRECTED BY ENGINEER.
2. EXISTING CONCRETE VERTICAL FACES SHALL BE CLEANED OF ALL DELETERIOUS LOOSE MATERIAL PRIOR TO CONCRETE PLACEMENT.
3. FOR REPAIR/REPLACE AREAS, A 6" DEPTH BASE SHALL BE REMOVED AND REPLACED WITH CEMENT STABILIZED SAND PER ITEM 433.
4. REINFORCEMENT FOR PAVEMENT 8" THICK OR GREATER SHALL BE NO. 5 BARS AT 18" SPACING IN EACH DIRECTION. REINFORCEMENT FOR PAVEMENT LESS THAN 8" THICK SHALL BE NO. 4 BARS AT 18" IN EACH DIRECTION.
5. ALTERNATIVELY, THE CONTRACTOR MAY CHOOSE TO USE FULL DEPTH SAWCUT WITH DRILLED IN DOWELS (AS SHOWN ON THE "TYPICAL CONCRETE ROADWAY WIDENING DETAIL" DRAWING). IF THE CONTRACTOR SO CHOOSES, THE SAWCUTTING AND DOWELS WILL BE AT HIS OWN EXPENSE (THESE ITEMS WILL ONLY BE PAID FOR IF THE COUNTY REQUIRES THE FULL DEPTH SAWCUT AND DOWELS).

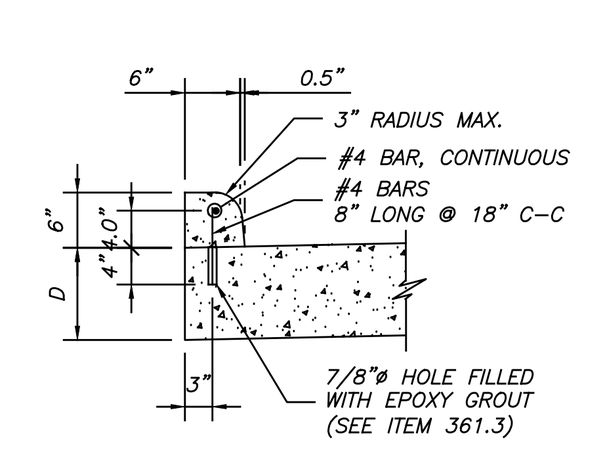

CONCRETE DOWELED ON CURB FOR CONCRETE PAVEMENT
SCALE: 1" = 1'-0"

NOTES FOR CURB:

1. AT EACH PAVEMENT CONTRACTION JOINT, PROVIDE A 1/4" THICK PRE-MOLDED EXPANSION JOINT AT THE FULL WIDTH AND HEIGHT OF THE CURB.
2. FOR EACH PAVEMENT EXPANSION JOINT, THE PRE-MOLDED EXPANSION JOINT FILLER MATERIAL SHALL BE THE FULL WIDTH AND HEIGHT OF THE CURB.

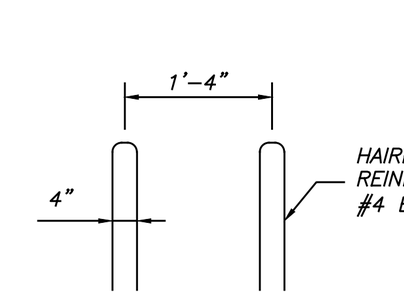

ALTERNATE VERTICAL REINFORCEMENT
SCALE: 1" = 1'-6"

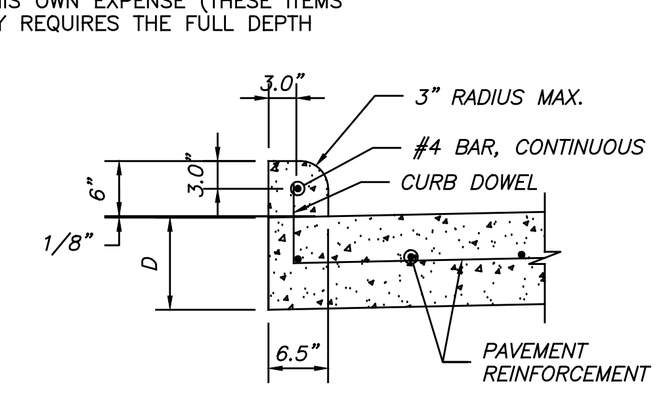

TYPICAL CONCRETE CURB REINFORCING DETAILS
SCALE: 1" = 1'-0"

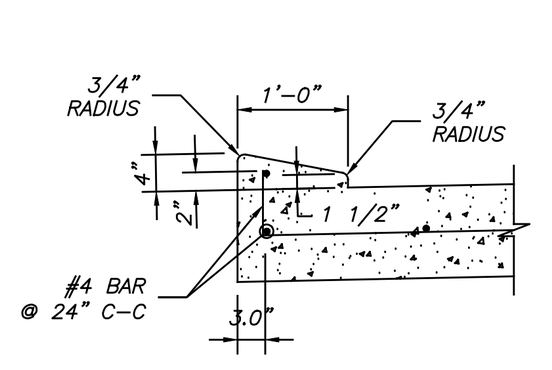

4" X 12" MONOLITHIC CURB
SCALE: 1" = 1'-0"

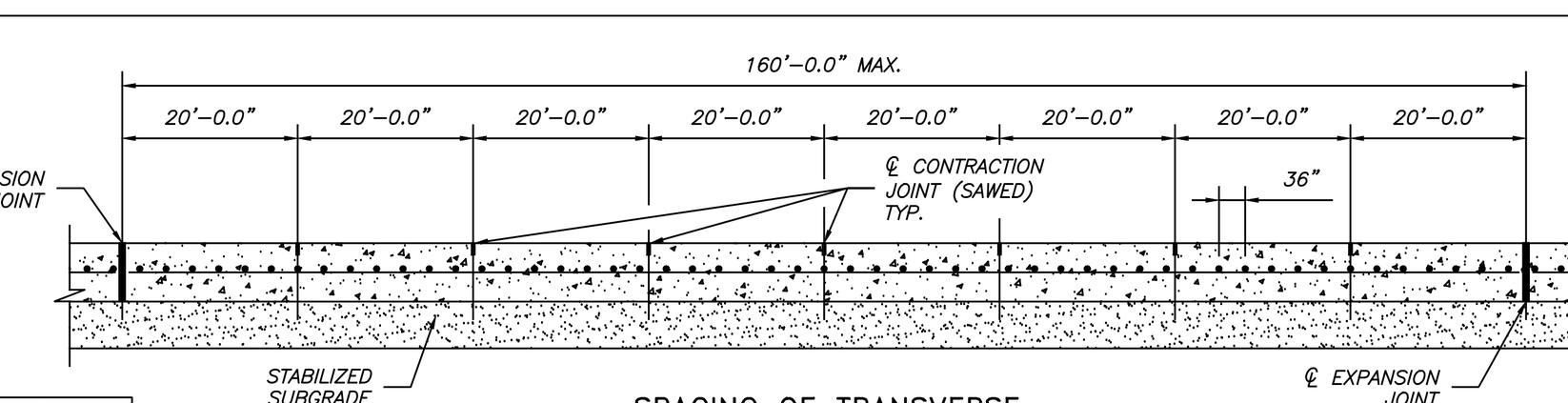

SPACING OF TRANSVERSE EXPANSION AND CONTRACTION JOINTS
HORIZONTAL SCALE: 1" = 12'-0"
VERTICAL SCALE: 1" = 1'-6"

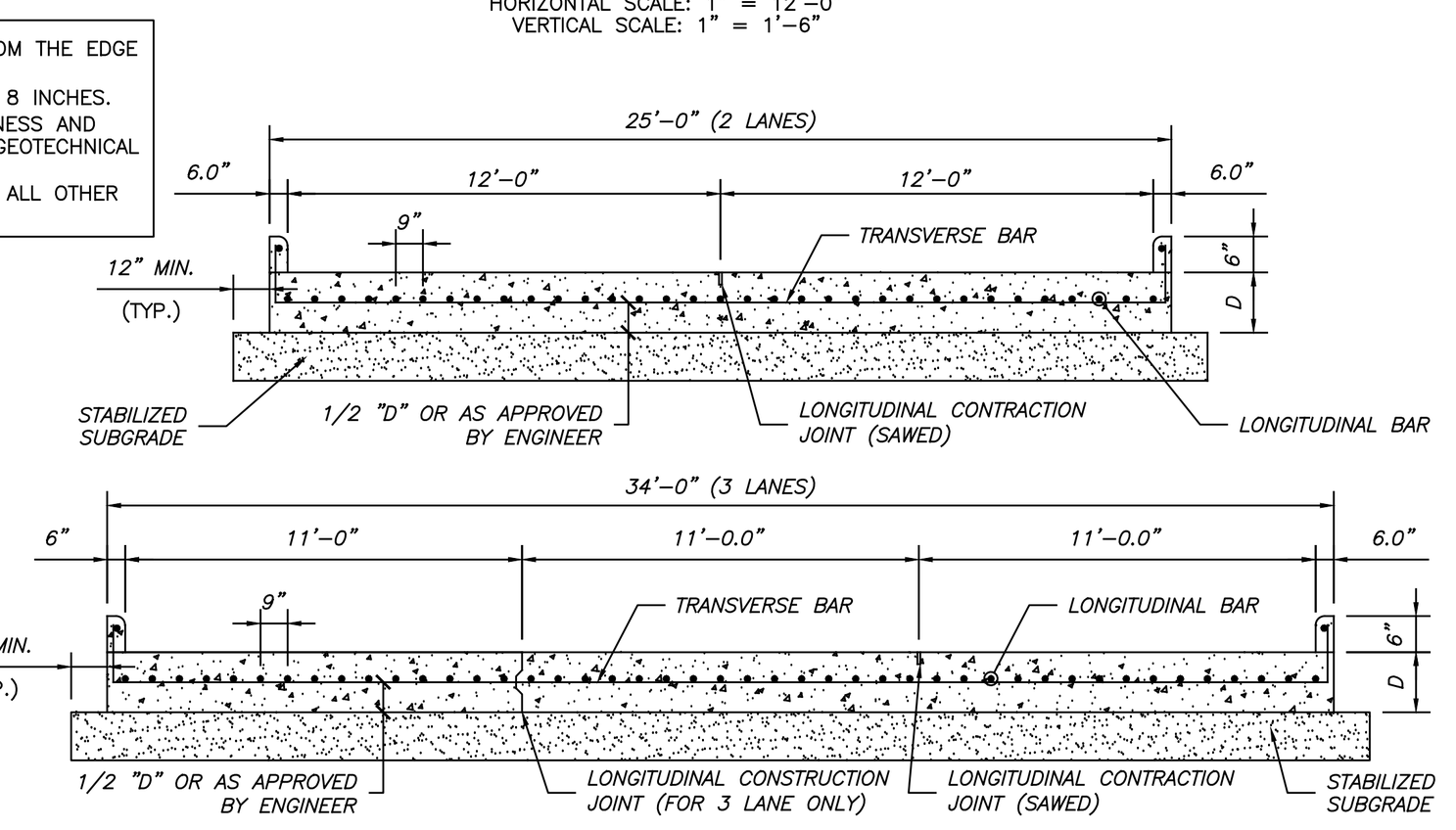

TYPICAL STEEL REBAR REPLACEMENT AND SPACING OF LONGITUDINAL JOINTS
(NEW CONSTRUCTION)
HORIZONTAL SCALE: 1" = 3'-0"
VERTICAL SCALE: 1" = 1'-6"

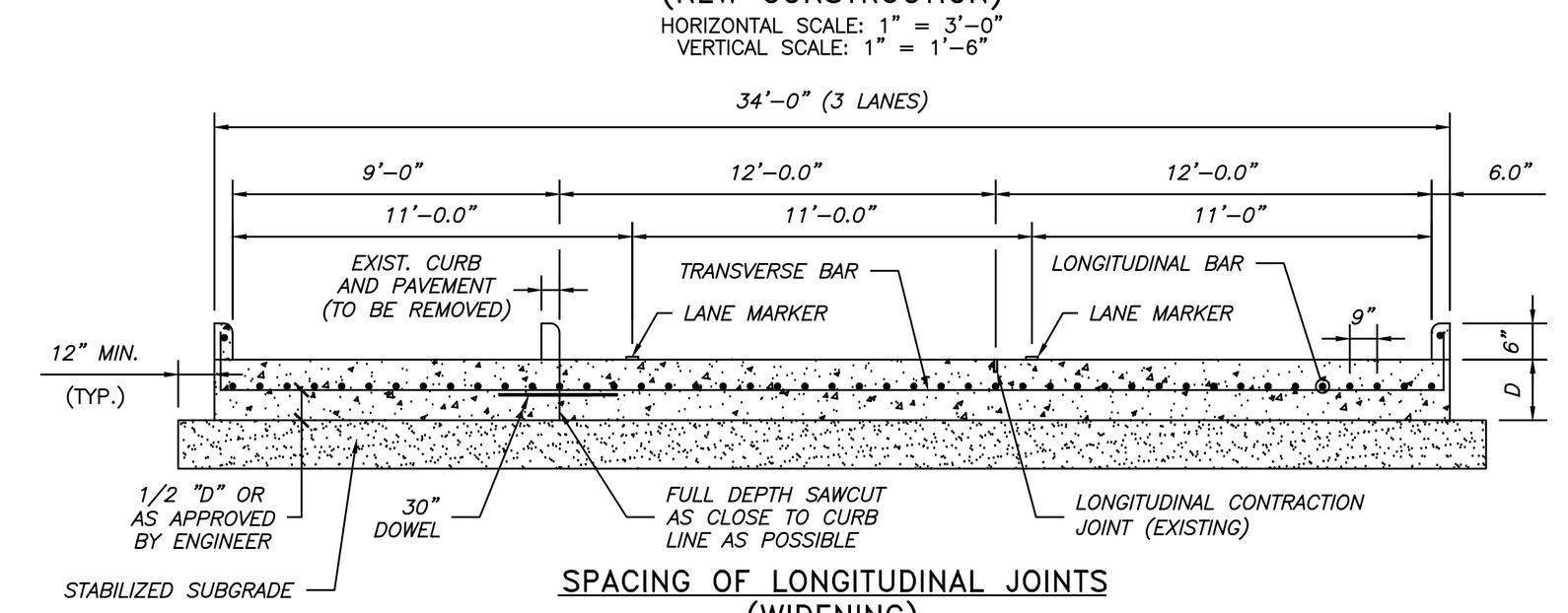

SPACING OF LONGITUDINAL JOINTS
(WIDENING)
HORIZONTAL SCALE: 1" = 3'-0"
VERTICAL SCALE: 1" = 1'-6"

NO.	REVISIONS	DATE	NAME

HARRIS COUNTY
ENGINEERING DEPARTMENT

FOR INTERIM REVIEW ONLY
DOCUMENT INCOMPLETE: NOT INTENDED FOR CONSTRUCTION, BIDDING, OR PERMIT PURPOSES
ENGINEER: NAME
P.E. SERIAL No. NUMBER
DATE: / /

PROJECT TITLE:
SHEET DESCRIPTION: CONCRETE PAVEMENT DETAILS
PRECINCT 1 & 3 (2 OF 2)
CIVIL STANDARD CP-13
DRAWN BY: JDZ
DATE: 11/05/18
CK'D BY: PDG
SCALE: AS NOTED
SHEET NO: /

Z:\00788 (Huckabee)\002 Tomball Intermediate School Replacement\01 Public\500 CAD\530 Sheets\19 – MISCELLANEOUS DETAILS.dwg

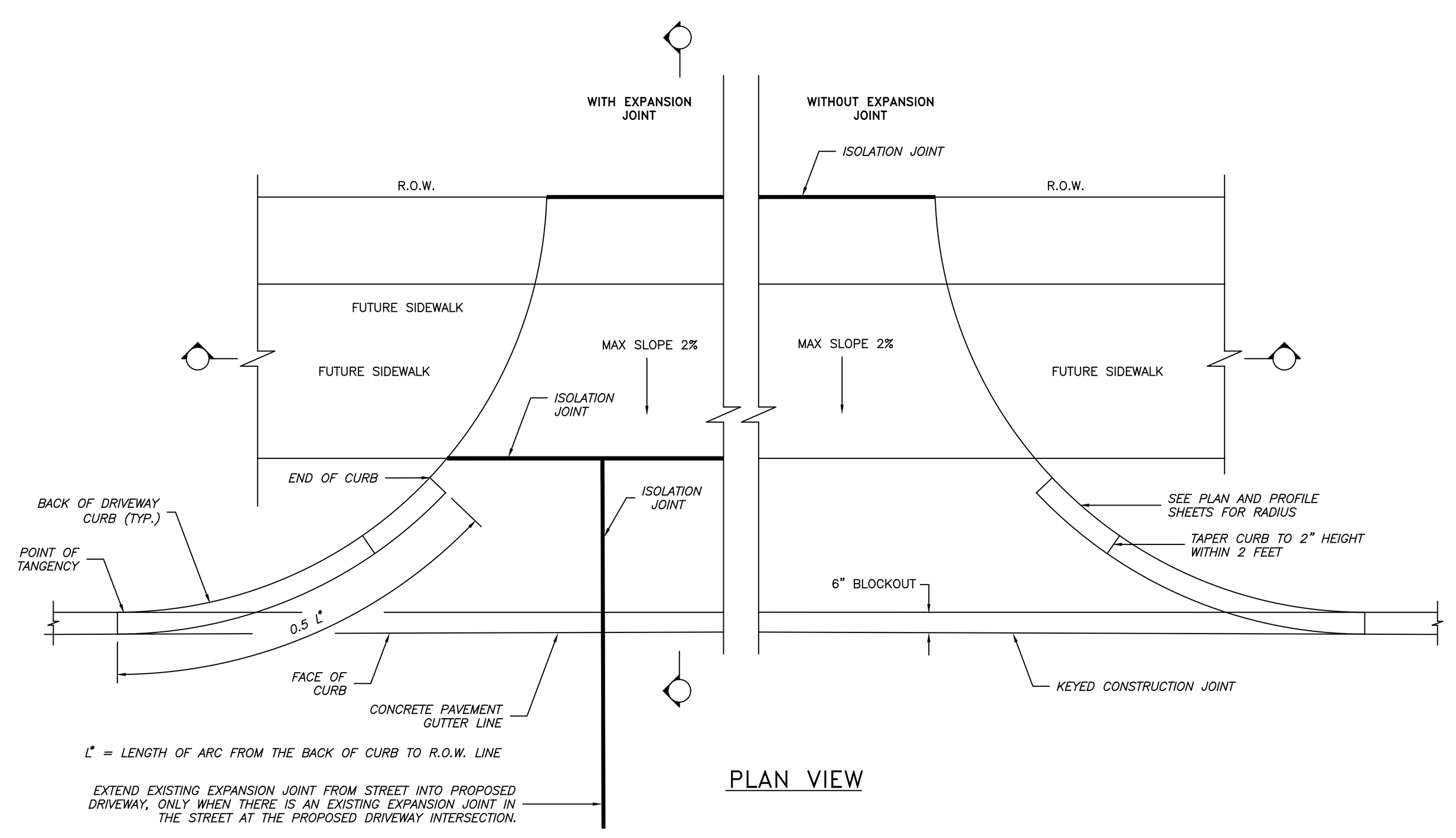

PLAN VIEW

NOTES:

1. THIS DRAWING APPLIES TO BOTH PUBLIC AND PRIVATE PROJECTS.
2. SAWCUT EXISTING DRIVEWAY AT R.O.W. LINE OR AS SHOWN ON DRAWING AND REMOVE EXISTING DRIVEWAY TO SAWCUT LINE.
3. IF THERE IS EXISTING CURB ON DRIVEWAY, CONNECT PROPOSED CURB TO EXISTING CURB; OTHERWISE TAPER CURB HEIGHT AS SHOWN.
4. SEE PAVEMENT DETAIL SHEET FOR CONCRETE CURB REINFORCEMENT.

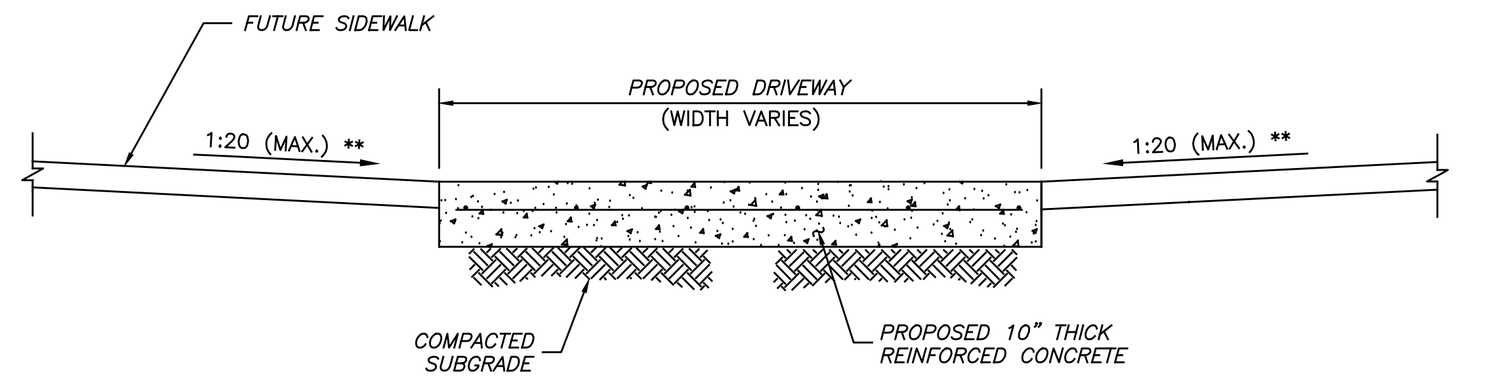

SECTION A-A
SCALE: 1" = 1'-6"

** SIDEWALK SLOPES SHALL NOT EXCEED THE TEXAS ACCESSIBILITY STANDARD 403.3 "SLOPE" REQUIREMENTS.

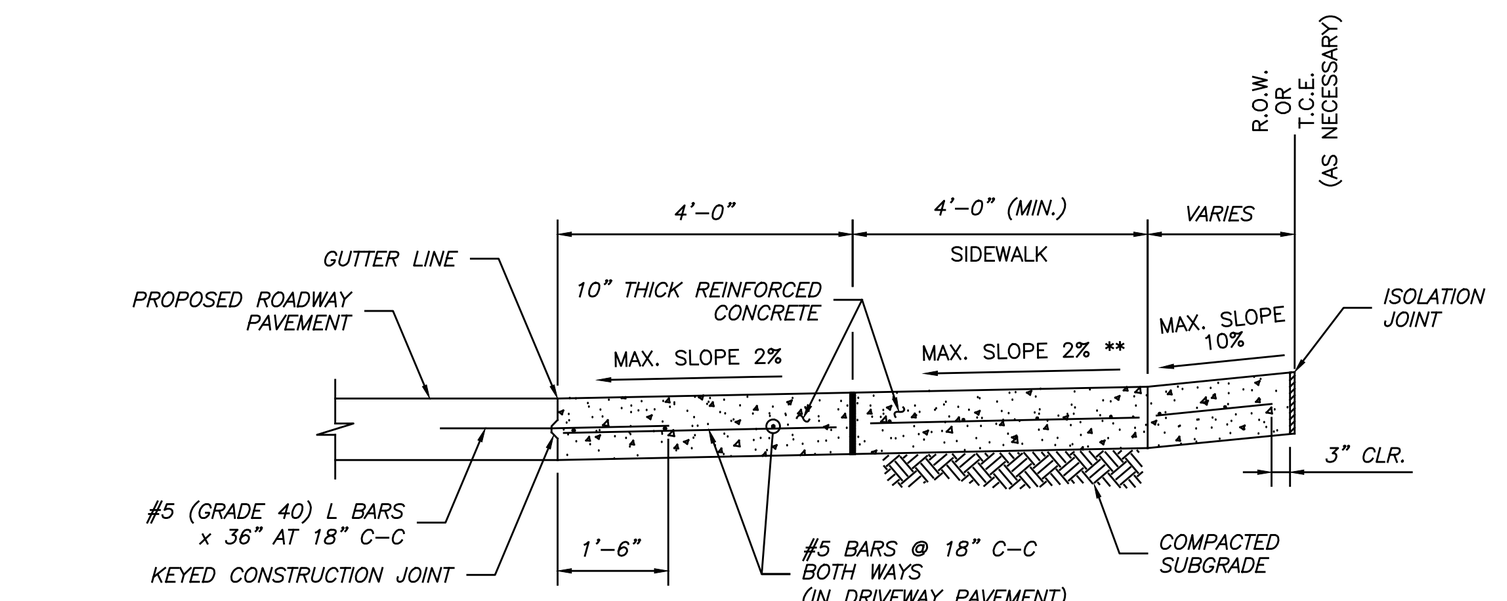

SECTION B-B
(DRIVEWAY SLOPES TO ROADWAY)

NO.	REVISIONS	DATE	NAME

HARRIS COUNTY
ENGINEERING DEPARTMENT

FOR INTERIM REVIEW ONLY
DOCUMENT INCOMPLETE: NOT INTENDED FOR CONSTRUCTION, BIDDING, OR PERMIT PURPOSES
ENGINEER: NAME
P.E. SERIAL No. NUMBER
DATE: / /

PROJECT TITLE:
SHEET DESCRIPTION: PRECINCT 3 DRIVEWAY DETAILS
CIVIL STANDARD CD-3
DRAWN BY: JDZ
DATE: 02/28/18
CK'D BY: PDG
SCALE: 1" = 1'-6"
SHEET NO: /

Revision / S&S
Date 07/13/2026

Project:
TOMBALL ISD INTERMEDIATE SCHOOL REPLACEMENT
FOR
TOMBALL INDEPENDENT SCHOOL DISTRICT
TOMBALL, TEXAS



Huckabee
www.huckabee-inc.com
800.687.1229

WGA
TEXAS REGISTERED ENGINEERING FIRM F-9756
2500 Tanglewilde, Suite 120
Houston, Texas 77063
713.789.1900
4526 Research Forest, Suite 360
The Woodlands, Texas 77381
713.789.1900

SCALE	DESIGN	DRAWN
N/A	AG, MH	AG

MISCELLANEOUS DETAILS
(1 OF 2)
VOLUME 01

Job No. 00788-002-01
Drawn By: AG
Date: 07.15.26
Sheet No. C18.1

S&S

Copyright © 2026, Huckabee & Associates, Inc.

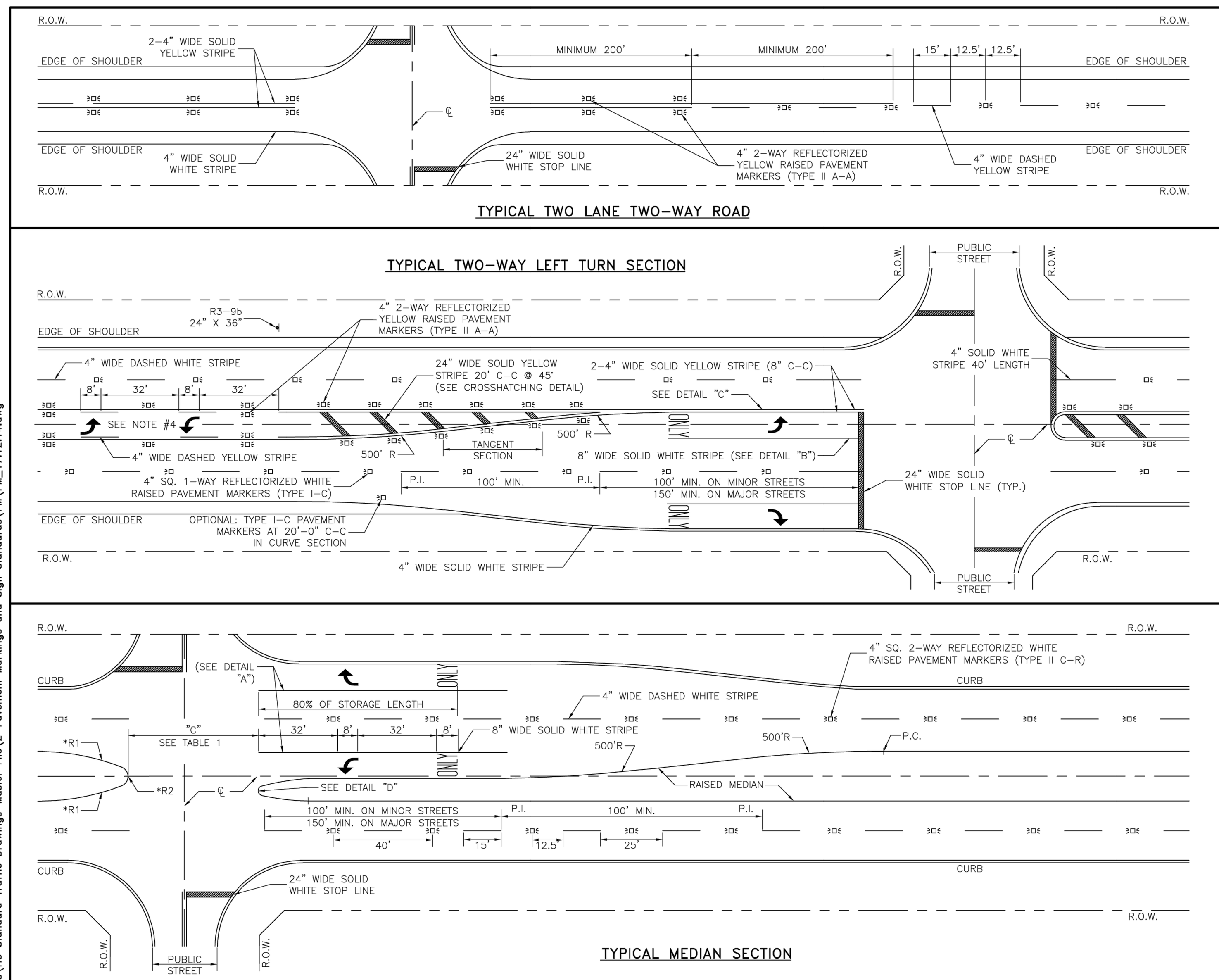

NOTES:

1. ALL PAVEMENT MARKINGS SHALL CONFORM TO THE LATEST EDITION OF THE TEXAS MANUAL ON UNIFORM TRAFFIC CONTROL DEVICES FOR STREETS AND HIGHWAYS (TMUTCD).
2. ALL TRAFFIC BUTTONS AND MARKERS SHALL BE INSTALLED ADJACENT TO STRIPES (APPROXIMATELY 2").
3. LEFT TURN STORAGE BAYS SHALL BE A MIN. OF 100' ON MINOR STREETS AND A MIN. 150' ON MAJOR STREETS.
4. REPEAT ARROWS AT APPROXIMATELY 1000' INTERVALS WITHIN TWO–WAY LEFT TURN SECTION.
5. WHEN PAVEMENT MARKINGS EXTEND INTO OR CONTINUE THROUGH AN INTERSECTION AREA, THEY SHALL BE THE SAME COLOR AND AT LEAST THE SAME WIDTH AS THE LINE MARKINGS THEY EXTEND.
6. WHEN CROSSWALK MARKINGS ARE USED WITHIN AN ESTABLISHED SCHOOL ZONE AREA, CONTINENTAL TYPE MARKINGS SHALL BE USED.
7. ADDITIONAL SET OF "WORD" AND "ARROW" PAVEMENT MARKINGS SHALL BE USED WHEN TURN LANE STORAGE LENGTH IS 160 FEET OR GREATER.

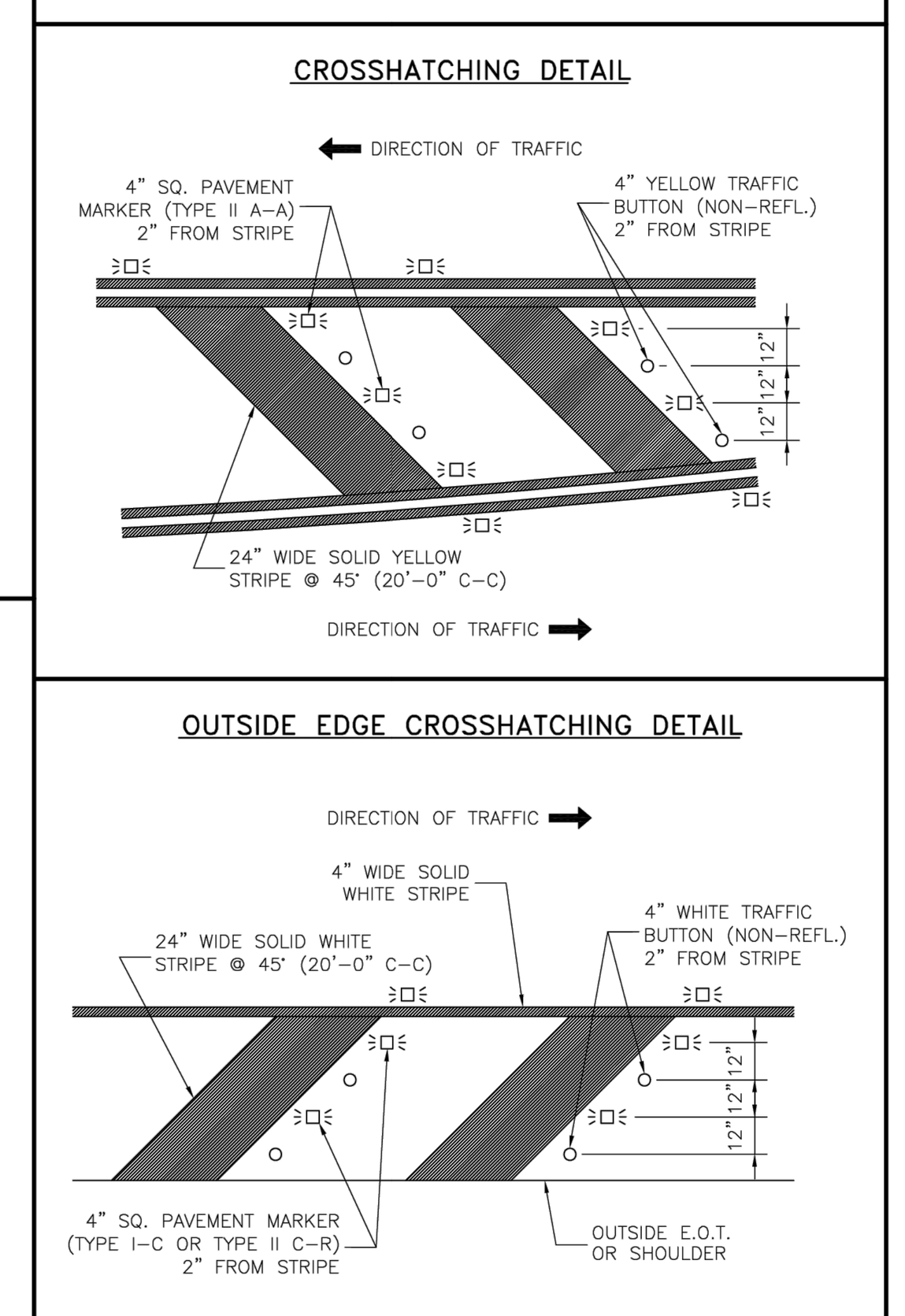

HARRIS COUNTY ENGINEERING DEPARTMENT

NO.	REVISIONS	DATE	NAME

FOR INTERIM REVIEW ONLY
DOCUMENT INCOMPLETE: NOT INTENDED FOR CONSTRUCTION, BIDDING, OR PERMIT PURPOSES
ENGINEER: NAME
P.E. SERIAL No. NUMBER
DATE: / /

PROJECT TITLE:
SHEET DESCRIPTION: PAVEMENT MARKING DETAILS (1 OF 2)
TRAFFIC STANDARD: PM
DRAWN BY: JDZ
CK'D BY: BSH
SCALE: NONE
DATE: 12/14/17
SHEET NO: /

J:\Engineering Specs\HC Standard Traffic Drawings–Master File\2–Pavement Markings and Sign Standards\PM\PM_17.12.14.dwg

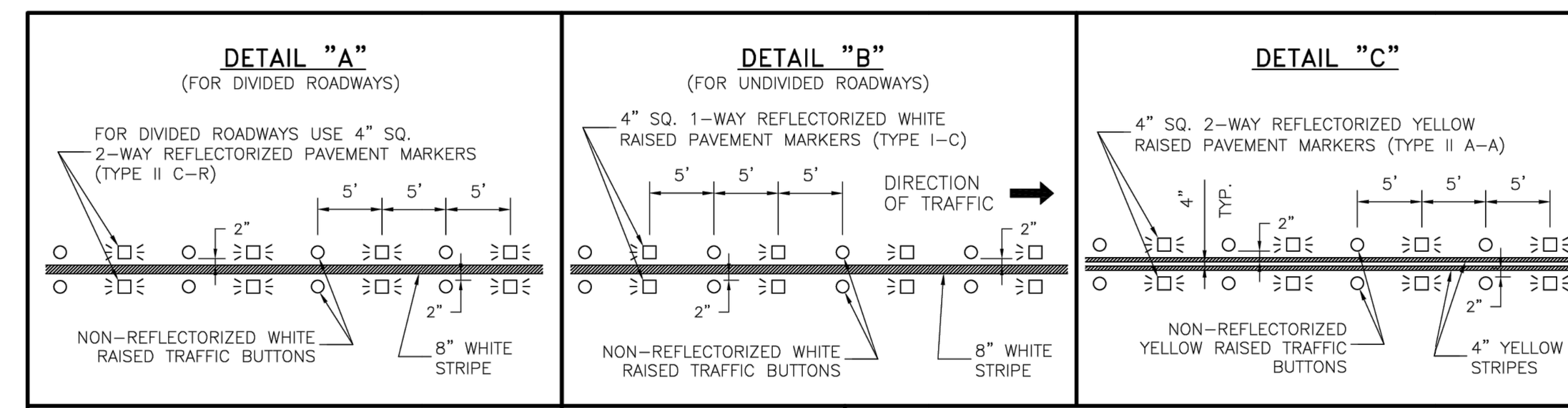

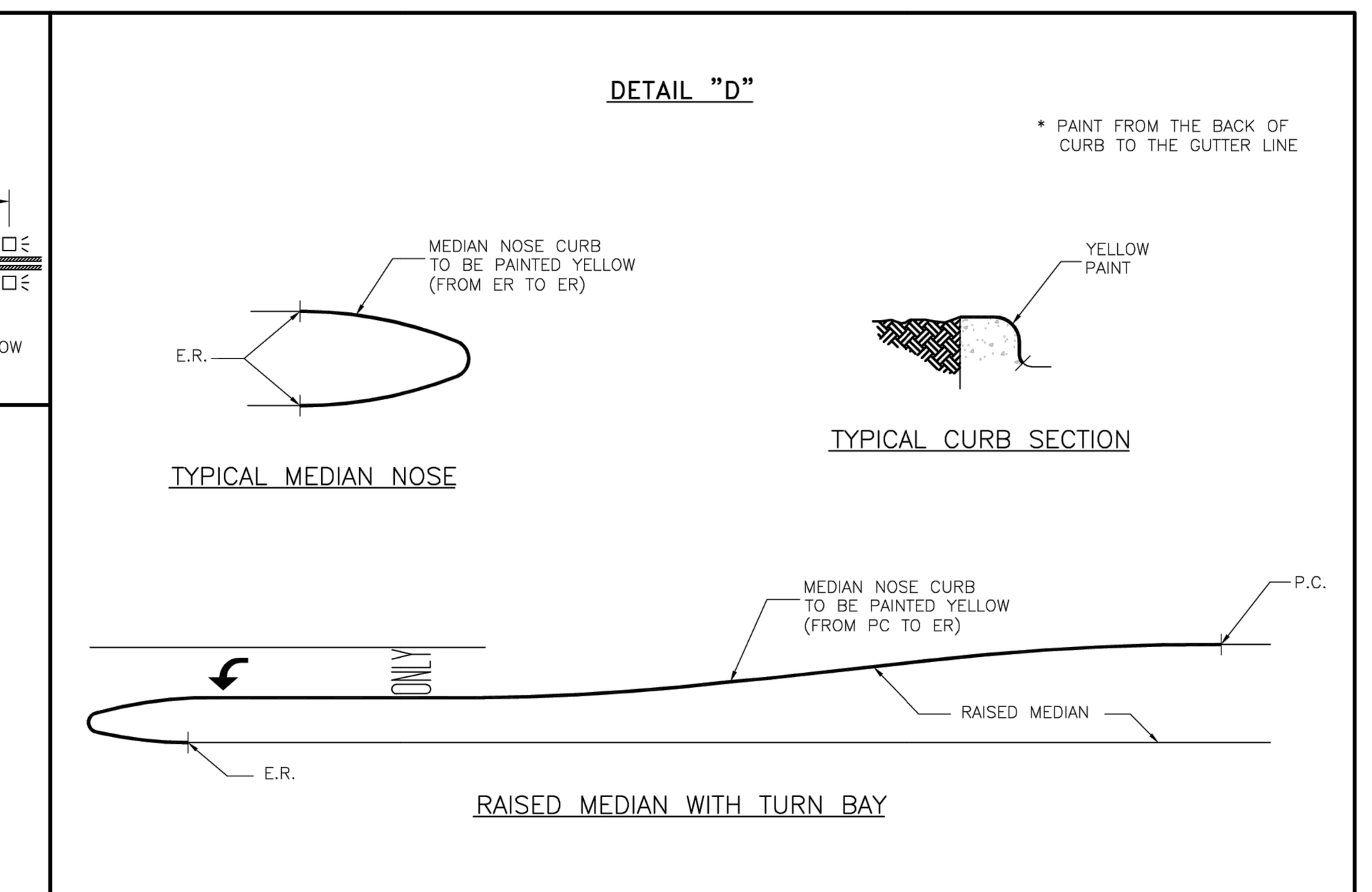

PAVEMENT MARKER LEGEND

SYMBOL	DESCRIPTION
⊐□⊏	4" x 4" REFLECTORIZED RAISED PAVEMENT MARKER
□⊏	INDICATED DIRECTION OF TRAFFIC FLOW
○	NON–REFLECTIVE 4" DIA. RAISED TRAFFIC BUTTON

RADIUS DIMENSIONS

MEDIAN	*R1	*R2
≤10'	N/A	W/2
>10' ≤40'	90'	W/5
>40'	N/A	N/A

TABLE 1

TYPICAL MEDIAN OPENING "C"

MEDIAN INTERRUPTION	(1) NO LTB	(1) 1 LTB	(1) 2 LTB
PRIVATE DRIVE	45'	52.5'	60'
UNDIVIDED STREET <40' 44'	45' 50'	52.5' (2) 55' (2)	60' 60'
DIVIDED STREET	D+22'	D+22'	D+22'

NOTES:

(1) LTB = LEFT TURN BAY
(2) DISTANCE FROM CENTERLINE OF OPENING TO MEDIAN NOSE WITH LEFT TURN LANE IS 30' FOR RIGHT ANGLE INTERSECTIONS, FOR INTERSECTIONS OTHER THAN 90°, APPLY DESIGN VEHICLE TURNING TEMPLATE TO DETERMINE DIMENSION TO MEDIAN NOSE CUT OFF.
(3) D = WIDTH OF DIVIDED STREET

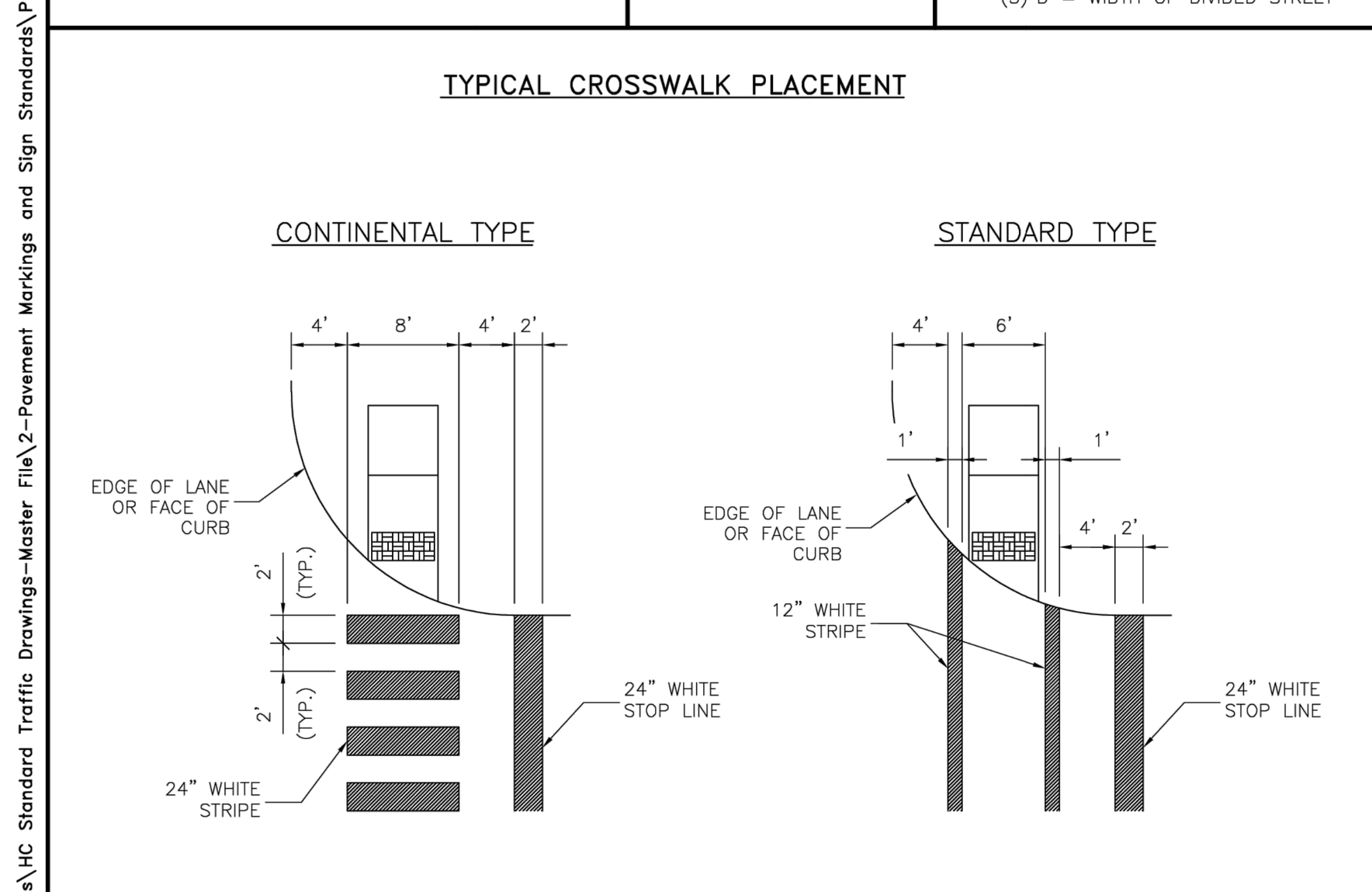

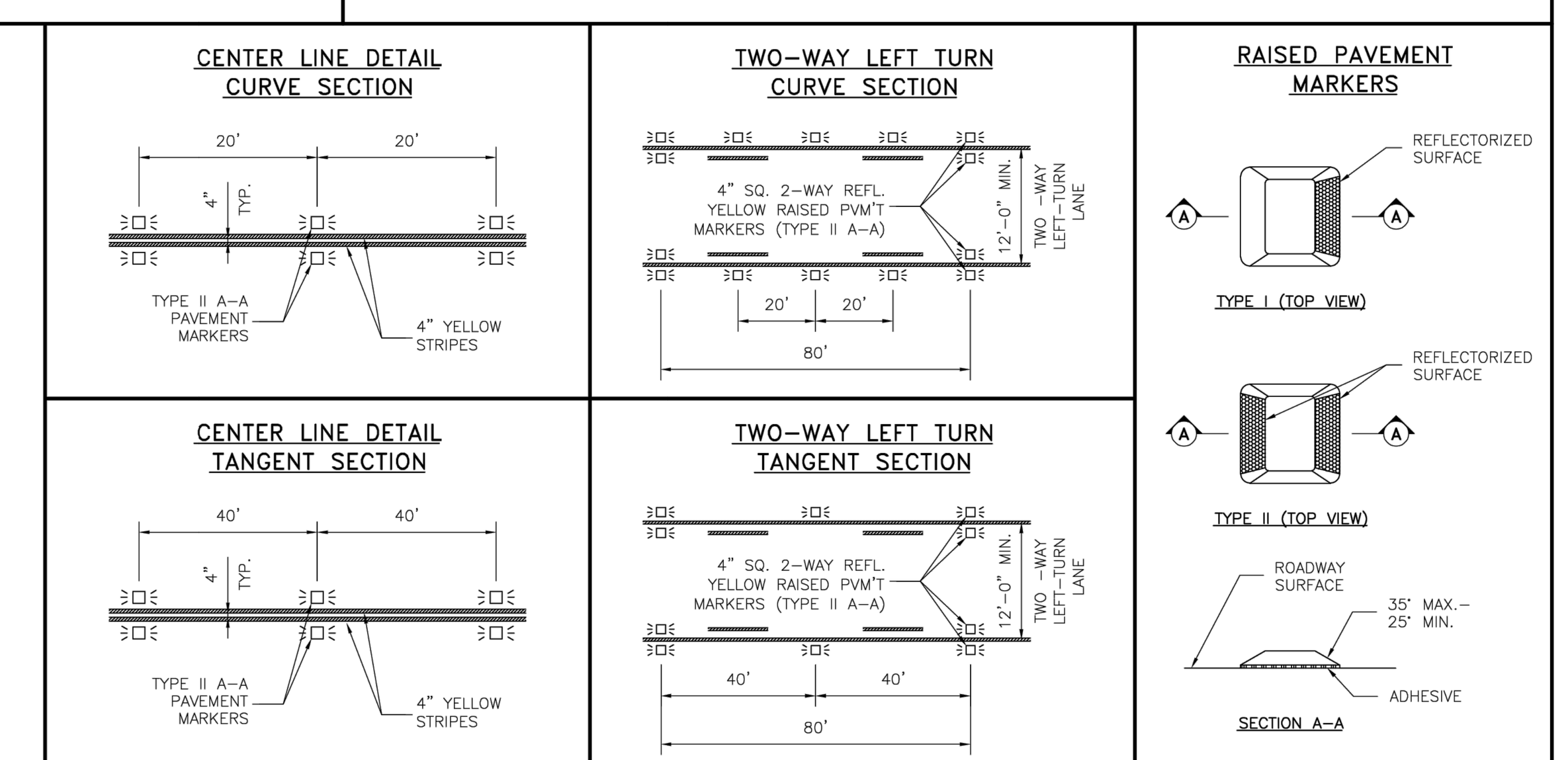

HARRIS COUNTY ENGINEERING DEPARTMENT

NO.	REVISIONS	DATE	NAME

FOR INTERIM REVIEW ONLY
DOCUMENT INCOMPLETE: NOT INTENDED FOR CONSTRUCTION, BIDDING, OR PERMIT PURPOSES
ENGINEER: NAME
P.E. SERIAL No. NUMBER
DATE: / /

PROJECT TITLE:
SHEET DESCRIPTION: PAVEMENT MARKING DETAILS (2 OF 2)
TRAFFIC STANDARD: PM
DRAWN BY: JDZ
CK'D BY: BSH
SCALE: NONE
DATE: 12/14/17
SHEET NO: /

J:\Engineering Specs\HC Standard Traffic Drawings–Master File\2–Pavement Markings and Sign Standards\PM\PM_17.12.14.dwg

LEGEND

→ DIRECTIONAL ARROW
* OPTIONAL REGULATORY SIGN

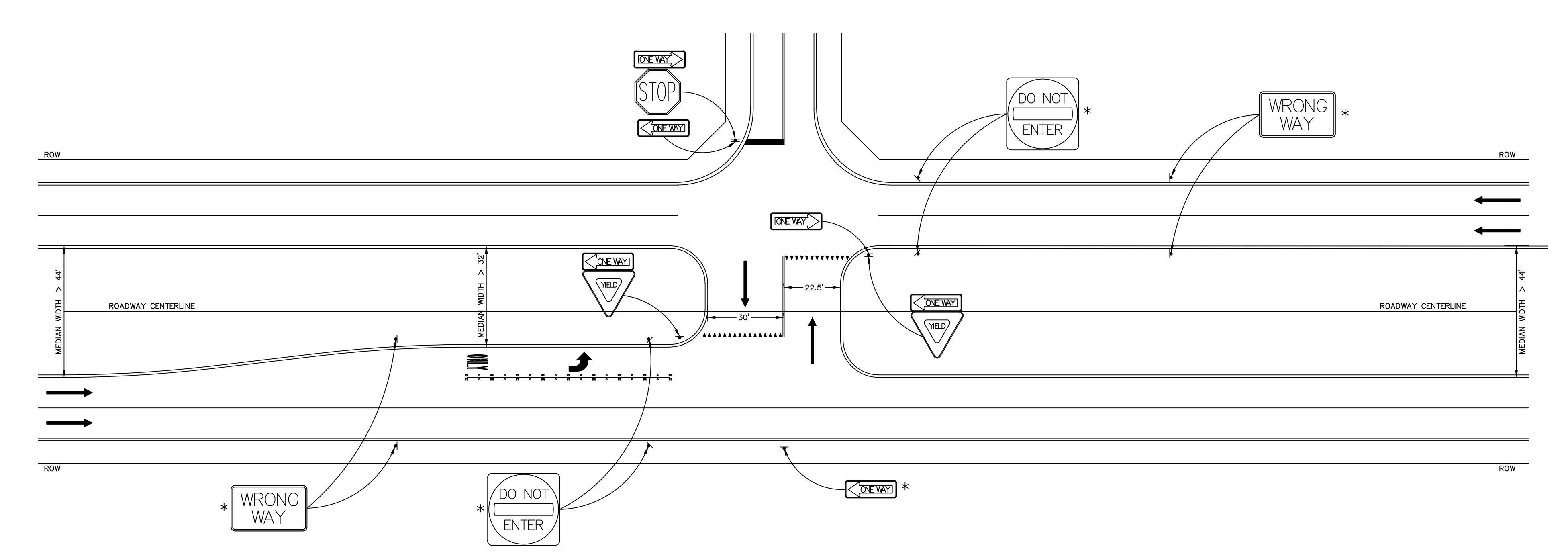

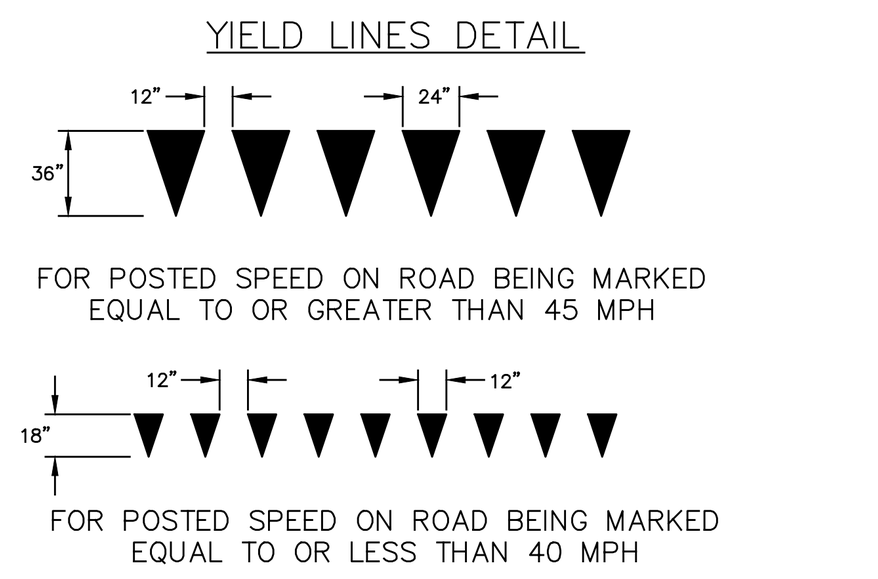

GENERAL NOTES:

1. MEDIAN WIDTHS ARE DETERMINED BY THE DISTANCE A VEHICLE HAS TO "CROSS" IN ORDER TO REACH A THROUGH LANE.
2. MEDIAN WIDTHS LESS THAN OR EQUAL TO 32' SHALL BE DESIGNATED AS A STANDARD DESIGN AND FOLLOW HARRIS COUNTY PAVEMENT MARKING DETAIL.
3. ALL PAVEMENT MARKINGS AND SIGNS SHALL CONFORM WITH THE LATEST VERSION OF THE TEXAS MANUAL ON UNIFORM TRAFFIC CONTROL DEVICES (TMUTCD), "STANDARD HIGHWAY SIGN DESIGN FOR TEXAS" (SHSD) AND HARRIS COUNTY STANDARD DETAILS.
4. ALL PAVEMENT MARKINGS MATERIALS SHALL MEET THE REQUIRED MATERIALS SPECIFICATIONS AS SPECIFIED BY HARRIS COUNTY AND PLANS.
5. SIGN SUBSTRATE MATERIAL SHALL MEET THE REQUIRED MATERIALS SPECIFICATIONS AS SPECIFIED BY HARRIS COUNTY AND PLAN.
6. THIS STANDARD IS TO PROVIDE GUIDANCE FOR THE DESIGN AND INSTALLATION OF MEDIAN TREATMENTS, PAVEMENT MARKINGS, AND SIGNING.

HARRIS COUNTY ENGINEERING DEPARTMENT

NO.	REVISIONS	DATE	NAME

FOR INTERIM REVIEW ONLY
DOCUMENT INCOMPLETE: NOT INTENDED FOR CONSTRUCTION, BIDDING, OR PERMIT PURPOSES
ENGINEER: NAME
P.E. SERIAL No. NUMBER
DATE: / /

PROJECT TITLE:
SHEET DESCRIPTION: PAVEMENT MARKINGS & SIGNS FOR MEDIANS > 44' WIDE (UNSIGNALIZED) (2 OF 3)
TRAFFIC STANDARD: PM–MED
DRAWN BY: BSH
CK'D BY: BSH
SCALE: NONE
DATE: 8/23/17
SHEET NO: /

Z:\00788 (Huckabee)\002 Tomball Intermediate School Replacement\01 Public\500 CAD\530 Sheets\19 – MISCELLANEOUS DETAILS.dwg

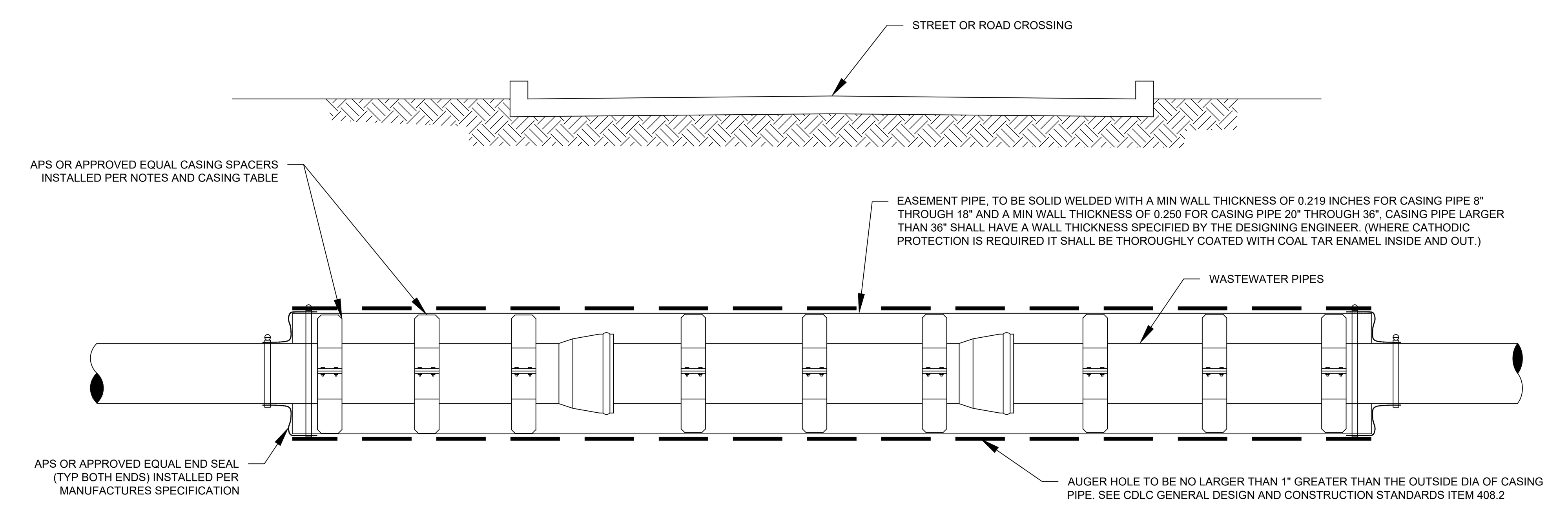

LONGITUDINAL SECTION

NOTES:

1. SPACERS FOR CARRIER PIPE SHALL BE ADVANCE PRODUCTS AND SYSTEMS, INC., STAINLESS STEEL, NEOPRENE OR APPROVED EQUAL AND SHALL BE INSTALLED TO CENTER CARRIER PIPE WITHIN CASING WITH A MAX TOLERANCE OF ½" BETWEEN RUNNER AND CASING INSIDE AS WELL AS PREVENT THE CARRIER PIPE FROM RESTING ON THE BELLS WITHIN THE CASING. SEE CASING TABLE FOR SPACER DISTANCE AND NUMBER OF SPACERS.
2. SPACERS TO BE PLACED A MIN OF 1' BACK FROM EACH JOINT THAT FALLS WITHIN CASING, A GREATER SET BACK MAY BE REQUIRED FOR LARGER PIPE. SEE CASING TABLE FOR ADDITIONAL INFO ON SPACING OF SUPPORTS.
3. WHEN INSTALLING GRAVITY PIPE WITH CASING CONTRACTOR SHALL TAKE INTO CONSIDERATION PIPE GRADE SO THAT THE SEWER PIPE MAINTAINS THE PROPER FALL.

CASING TABLE

NOMINAL PIPE SIZE DIA IN INCHES	CASING SIZE INSIDE DIA IN INCHES	MAX SKID SUPPORT SPACING IN FEET
4	8–10	4.7
6	10–12	6.3
8	14–16	7.4

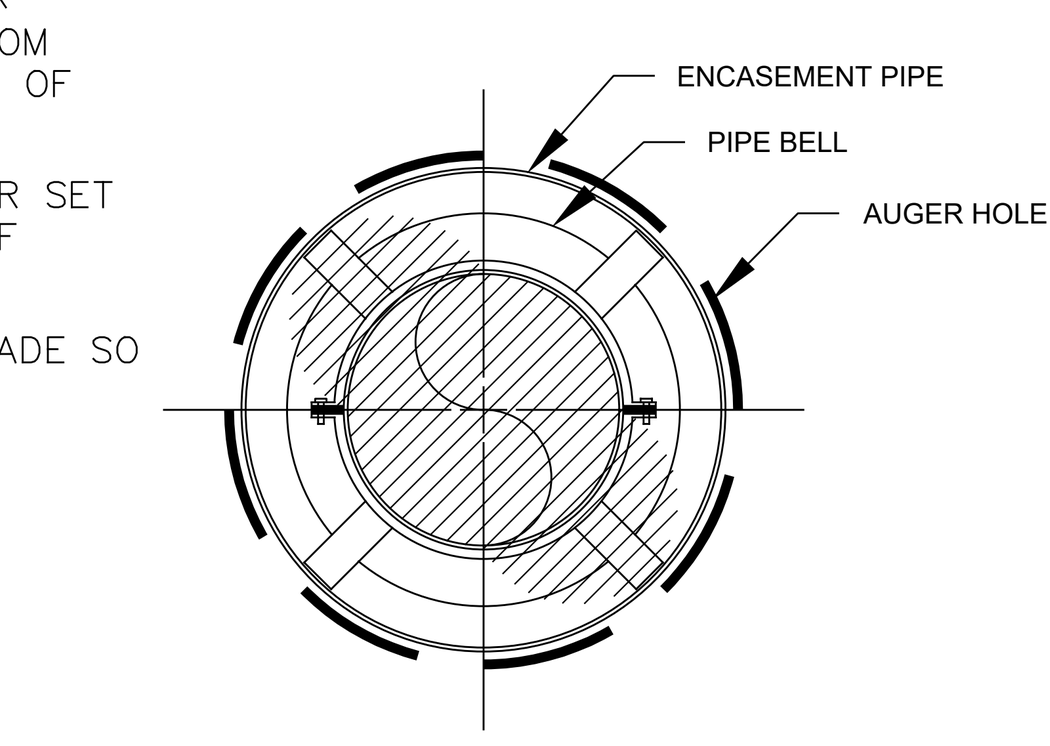

CROSS SECTION

PIPE CASING DETAIL
N.T.S.

WGA
TEXAS REGISTERED ENGINEERING FIRM F-9756
2500 Tanglewilde, Suite 120, Houston, Texas 77063, 713.789.1900
4526 Research Forest, Suite 360, The Woodlands, Texas 77381, 713.789.1900

SCALE	DESIGN	DRAWN
N/A	AG, MH	AG

Revision / S&S — Date 07/13/2026

Project: TOMBALL ISD INTERMEDIATE SCHOOL REPLACEMENT FOR TOMBALL INDEPENDENT SCHOOL DISTRICT TOMBALL, TEXAS

STATE OF TEXAS — SARA KAROUNI — 145244 — LICENSED PROFESSIONAL ENGINEER
Sara Karouni 7/15/26

Huckabee
www.huckabee–inc.com
800.687.1229

MISCELLANEOUS DETAILS (2 OF 2)
VOLUME 01

Job No. 00788-002-01
Drawn By: AG
Date: 07.15.26
Sheet No. C18.2

S&S

11/18/2025 8:39:30 AM
Autodesk Docs://TOMBALL ISD - IS REPLACEMENT/00802-04-01_Tomball ISD IS Replacement_ARCH.rvt

Drawing: Z:\00788 (Huckabee)\002 Tomball Intermediate School Replacement\01 Public\500 CAD\530 Sheets\19 – MISCELLANEOUS DETAILS.dwg Last Plotted: Wed Jul 15, 2026 – 5:18pm By: agarcia

Copyright © 2026, Huckabee & Associates, Inc.

Landscape Requirements:

1. Perform all work in accordance with all applicable laws, codes, and regulations required by authorities having jurisdiction over such work and provide all inspections and permits required by Federal, State, and local authorities in supply, transportation, and installation of materials.

2. The contractor shall be responsible for the verification of all underground utility lines (telephone, gas, water, electrical, cable, TV, etc.) and all overhead utility easements prior to start of any planting works.

3. All plant materials shall possess the following minimum qualities:
   a. Plants shall be nursery grown in accordance with good horticultural practices under climatic conditions similar to those of the project for at least twelve months.
   b. All plants shall be heavy, symmetrical, tightly knit, so trained or favored for development and appearance as to be superior in form, number of branches, compactness, and symmetry.
   c. Plants shall be sound, healthy and vigorous, well branched, and densely foliated when in leaf. They shall be free of disease, insects, pests, eggs, or larvae.
   d. All plants shall be true of species and variety and shall conform to measurements (caliper size, trunk heights, spread) as specified on the drawings.
   e. Container grown stock when specified shall have grown in the container in which delivered for at least six months, but not over two years. Samples must prove no rootbound conditions exist.
   f. Caliper measurements shall be taken at a point on the trunk six inches (6") above natural ground line for trees up to four inches (4") in caliper.
   g. All trees shall be staked by a minimum of two metal "T" stakes for single trunk trees and three stakes for all multi-trunk trees.

4. Planting mix shall be thoroughly mixed in the following proportions:
   a. Prepared soil as backfill for shade and ornamental trees shall be: 5 part clay loam topsoil + 2 part compost + 1 part sharp sand + 4 Lbs. Commercial fertilizer per CY Or 10 Lbs. Organic fertilizer.
   b. Prepared soil as backfill for shrubs and groundcovers and seasonal colors shall be: 1 part enriched mulch + 1 part compost bark mulch + 1 part enriched topsoil + 1 part No. 1 Bank Sand + 3 Lbs. Time- released fertilizer, 14-14-14 per CY or 8 Lbs. Organic fertilizer.

5. Excavation work and Surface drainage works shall conform to the following requirements:
   a. Test drainage of plant beds and plant pits by filling with water twice in succession. Conditions permitting the retention of water for more than 24 hours shall be brought to the attention of the Owner.
   b. Work shall include the final responsibility for proper surface drainage of planted areas. Any obstructions on the site, or prior work done by another part, which precludes establishing proper drainage shall be brought to the attention of the Owner in writing.
   c. Excavate each tree hole 18" deep plus the depth of the tree container size (15 gal. Or 30 gal. Or 65 gal. Or 100 gal.).
   d. Excavate entire shrub bed to a depth of 8" plus the depth of the shrub container size (5 gal.) unless noted as being pit planted on landscape legend.
   e. Excavate entire groundcover bed to a depth of 6" plus the depth of the groundcover container size (4" pot or 1 gal.).

6. Additional work requirements on landscape areas:
   a. Prior to installation of any planting works (trees, shrubs,groundcover and grass works); apply "Round Up" in all planting areas to eradicate all weed growths on site.
   b. ADD ALTERNATE: Install weed control barriers in all trees, shrub and groundcover planting areas. Weed barrier fabric shall be back polypropylene sheet 27 mils thick, 4 oz/s.y. grab tensile strength per ASTM D-4632; 90 lbs. (machine direction) 50 lbs.(cross machine direction). Provide DeWitt "Weed Barrier" or approved substitute.
   c. Use **"Shovel Edge"** to separate all plant beds from grass areas.
   d. Spread a minimum two inch layer of pine bark mulch overall shrub and groundcover bed areas.

7. Landscape maintenance work by the Landscape Contractor after final acceptance shall include the following:
   a. The maintenance period shall commence upon inspection and approval at Final Acceptance and shall be for a period of Sixty Days (60).
   b. The landscape contractor shall coordinate the watering program for all the landscape work with the Owner.
   c. Maintenance of new plantings shall consist of watering, cultivating, weeding, mulching, restaking, tightening and repair of guys; resetting plants for proper grades or upright position, and furnishing and application of pesticides/herbicides; sprays, and invigorants as are necessary to keep plantings free of insects and disease and in a thriving condition.

8. Warranty Periods, Plant Guarantees, and Replacements:
   a. Planting supplied shall be warranted to remain alive and healthy for a period of twelve months (12) after the date of Final Acceptance by Owner. Plants in an impaired, dead, or dying condition after initial acceptance or within 12 months shall be removed and replaced immediately to the satisfaction of the Owner.

Landscape Summary:

Applicable Code	Section 50-113, Code of Ordinances	
Total Area of Site (SF)	602,699 SF	
Total Area of Site covered by a building:	88,379.47 SF	
Total Area of Site NOT covered by a building:	514,319.53 SF	
TOMBALL REQUIREMENTS:	**REQUIRED**	**PROVIDED**
Front Yard Landscaping: 15% of the Front Yard shall be permanently landscaped. 60,425 x 15% = 9,063.75 SF required.	9,063.75 SF required.	17,423 SF provided
Tree Requirements: 40,001 sf or greater, per 20,000 sf: 3 trees Total SF of site not covered by a building:	514,319.53 SF/20,000 = 25.7 x 3 = 77 Trees	81 Trees Provided
Street Trees Section 50-113(f)(4)(d), code of ordinances Hufsmith-Kohrville Rd 770.60 LF/40 = 19.26 trees	19 Trees	19 Trees
Parking Lot Trees 152/10= 15.2 trees	15 Trees	15 Trees
Total Trees (Site + Street + Parking) 77 + 19 + 15 = 121	111 Trees	116 Trees

Grass Hydromulching Work Requirements:

1. Grass works:
   a. Seed which has become wet, moldy and otherwise damaged in transit or in storage will not be acceptable.
   b. All grass seed shall be fresh, re-cleaned grass seed of the latest crop, mixed in the following proportions by weight and meeting the accepted standards of pure live seed content, purity and germination.
   c. Grass seed shall have the following minimum ratio:
      Summer Mix:
      Cynodon Dactylon (Hulled Common Bermuda Grass) 85% pure live seed at 75 Lbs. Pure live seed per acre.
      Winter Mix:
      Cynodon Dactylon (Unhulled - Common Bermuda Grass) 85% pure live seed at 75 Lbs. Pure live seed per acre. Annual Rye Grass or equal, 85% pure live seed at 175 Lbs. Pure live seed per acre.
2. Slurry Mix Component per Acre shall be Wood cellulose fiber mulch = 2,000 pounds + Grass Seed as specified + fertilizer (13-13-13) 800 pounds.
3. Hydromulched seeding on Prepared finished grades:
   a. Install and spread out a minimum of one inch layer of topsoil over all areas to be hydromulched.
   b. Bed preparation: Immediately after the finished grade has been approved, begin hydroseeding operation to reduce excessive weed growth and erosion.
   c. Apply seed, fertilizer and mulch by spraying them on the previously prepared seedbeds in the form of an aqueous mixture and by using the methods and equipment described herein.
   d. Particular care shall be exercised by the contractor to insure that the application is made uniformly and at the prescribed rate and to guard against miss and overlapped areas.
   e. Where slope of areas to be grassed exceed a 3:1 H:V; an erosion control fabric shall be installed prior to hyromulching process.
4. Maintenance:
   a. Maintenance shall consist of weeding, fertilizing, insect control, watering, replanting, mowing, maintaining of existing grades and repair of any erosion damages.
   b. Guarantee growth and coverage of hydromulch planting shall be a minimum on ninety five percent 95% of the area planted will be covered with specified planting after sixty days with no bare spots visible.
   c. Watering: Coordinate with the Owner to properly operate irrigation system to assure a regular, deep watering program.
5. Inspection and Final Acceptance:
   Final acceptance of lawn establishment shall mean that hydroseed areas are Ninety Five percent 95% uniform coverage of grass in excess of one inch height. No bare spots will be acceptable.

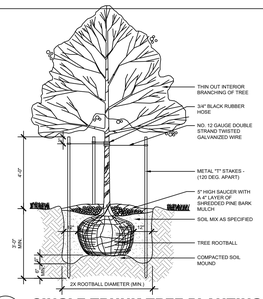

A L1.1 **SINGLE-TRUNK TREE PLANTING**
SCALE: NOT TO SCALE

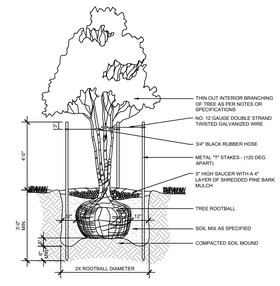

B L1.1 **MULTI -TRUNK TREE PLANTING**
SCALE: NOT TO SCALE

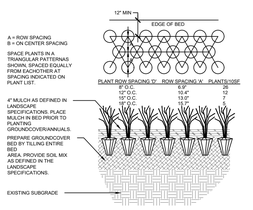

C L1.1 **GROUNDCOVER PLANTING**
SCALE: NOT TO SCALE

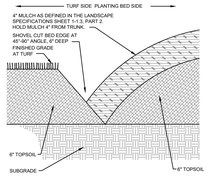

D L1.1 **SHOVEL CUT BED EDGE**
SCALE: NOT TO SCALE

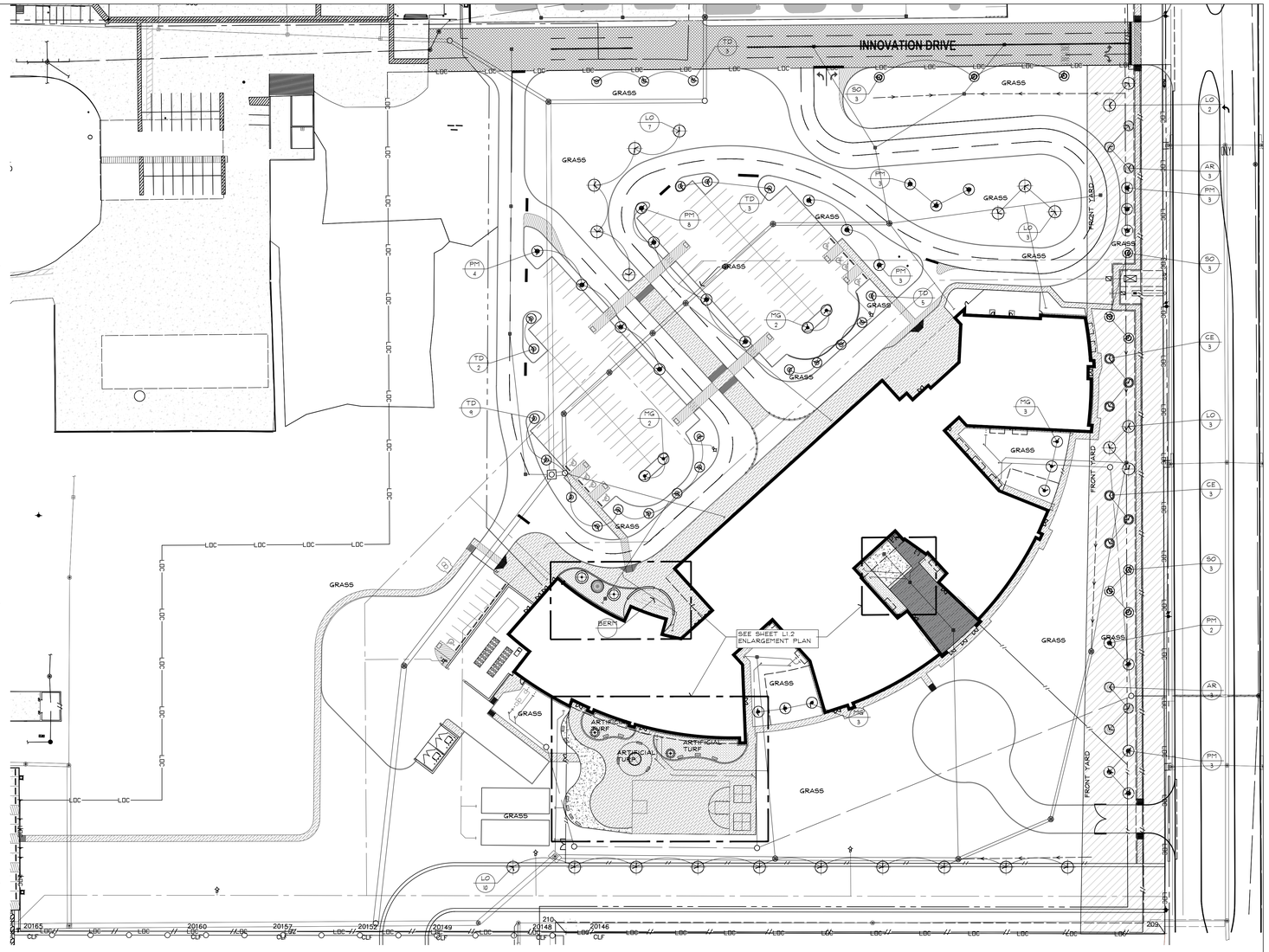

Landscape Legend:

Symbolic Name	Quantities (Verify)	Botanical Name	Common Name	Size and Plant Requirements
LO	24	Quercus Virginiana	Live Oak	4" cal. 65 gal. container; 12' to 14' ht.
AR	6	Acer Rubrum	October Glory Maple	4" cal. 65 gal. container; 12' to 14' ht.
TD	22	Taxodium Distichum	Bald Cypress	3" cal. 65 gal. container; 12' to 14' ht.
PM	22	Platanus Mexicana	Mexican Sycamore	4" cal. 65 gal. container; 12' to 14' ht.
SO	9	Quercus Shumard	Shumard Oak	4" cal. 65 gal. container; 12' to 14' ht.
CE	6	Ulmus Crassifolia	Cedar Elm	4" cal. 65 gal. container; 12' to 14' ht.
MG	10	Magnolia Grandiflora	DD Blanchard Magnolia	3" cal. 65 gal. container; 12' to 14' ht.
SHRUBS, PERENNIALS, ORNAMENTAL GRASSES				
Edge — — —	Verify	Proposed 12" wide maintenance band to be constructed along all building edge.		Excavate a 12' wide channel to a minimum depth of 3". Compact subgrade and slope away from building. Install geotextile filter fabric membrane over excavated channel prior to filling with Black Star crushed granite. Use Permaloc edging as edge restraints.
Grass	Verify SF.	Cynodon Dactylon	Common Bermuda	**Hydromulch** for all areas within the limits of this project. All areas to be grassed shall be cleaned up of all construction debris prior to any fine grading works. All fine grading work shall adhere to WGA drainage/grading plans.

Owner's Responsibility For Maintenance
Client acknowledges and agrees that proper Project maintenance is required after the Project is complete. A lack of or improper maintenance in areas such as, but not limited to, operation and maintenance of automatic irrigation system, all site drainage and all planting materials maintenance may result in damage to property or persons. Client further acknowledges that he is solely responsible for the results of any lack of or improper maintenance.
Landscape Contractor's Responsibilities:
All drainage (surface and subsurface) of all landscape areas within the project limits shall be the responsibility of the installing landscape contractor and landscape maintenance company. All grading of areas along all building areas must absolutely have positive slope away from building, In no case shall any plant bed be constructed along edge of building that will impede water flow away from building. If planting beds are located at edges of building, landscape contractor shall make sure that these areas drain properly (surface and subsurface-wise). Contractor shall install moisture barrier along building as necessary to keep water from penetrating underneath building slab.

"REFER TO FINISHED GRADES SHOWN ON PROJECT CIVIL GRADING PLAN. IT WILL REPRESENT FINAL ELEVATIONS. CARE SHOULD BE TAKEN BY THE LANDSCAPE CONTRACTOR NOT TO INCREASE THESE FINISHED GRADES WITH LANDSCAPING OR OTHER ALTERATIONS. THE THICKNESS OF SOD, GRASS AND LANDSCAPING MATERIALS SHOULD BE DEDUCTED FROM THE FINISHED GRADE ELEVATIONS IN THESE CIVIL GRADING PLANS IN ORDER TO DETERMINE THE GROUND ELEVATIONS DURING CONSTRUCTION."

0 10' 25' 50' 100'
SCALE: 1"=50'

1 L1.1 **LANDSCAPE PLAN**
SCALE: 1" = 50'-0"

N

Revision / Date

Project:
TOMBALL ISD INTERMEDIATE SCHOOL REPLACEMENT
FOR
TOMBALL ISD
TOMBALL, TEXAS

Wong & Associates, Inc.
P.O. Box 2028 Bellaire, Texas 77402-2028
Tel. 713-777-9198 Cell. 713-557-9298
Member: American Society of Landscape Architects

Huckabee
www.huckabee-inc.com
800.687.1229

LANDSCAPE PLAN
VOLUME 01

Job No.	Sheet No.
00802-04-01	L1.1
Drawn By: EW/SR	
Date: 07.15.26	

DD QC

Copyright © 2026, Huckabee & Associates, Inc.

Landscape Legend:

Symbolic Name	Quantities (Verify)	Botanical Name	Common Name	Size and Plant Requirements
TREES				
LO	1	Quercus Virginiana	Live Oak	4" cal. 100 gal. container; 12' to 14' ht.
PR	1	Prunus mexicana	Mexican Plum	2" cal. 30 gal. container; 9' to 10' ht.
CC	4	Cercis Canadensis	Texas Redbud	2" cal. 30 gal. container; 9' to 10' ht.
SHRUBS, PERENNIALS, ORNAMENTAL GRASSES				
Grass	Verify SF.	Cynodon Dactylon	Common Bermuda	**Hydromulch** for all areas within the limits of this project. All areas to be grassed shall be cleaned up of all construction debris prior to any fine grading works. All fine grading work shall adhere to WGA drainage/grading plans.

Hardscape Legend:

Key	Quantities (Verify)	Description / Model Number	Color/Finish	Contact	Remarks
CONCRETE / STONE / PAVER					
C.1	sf	Concrete with Rock Salt finish	Rock Salt finish to be coordinated with ARCH	N/A	-Contractor to provide sample for landscape architect approval prior to installation. -Contractor to verify quantity prior to ordering and installation. -Refer to plans for design and location -Mortar installation
C.2	sf	Traditional Prest Brick Nominal 4"x8" with Square Edge (3 $\frac{5}{8}$" x 7 $\frac{5}{8}$" x 3")	Granite Collection: GCB91006 Ground Tudor	Hanover Architectural Products: info@hanoverpavers.com	-Contractor to provide sample for landscape architect approval prior to installation. -Contractor to verify quantity prior to ordering and installation. -Refer to plans for design and location -Mortar installation
C.3	lf	6" CORTEN STEEL HAMMER-IN, ROUNDED TOP EDGE or IRON TREE GRATE	CORTEN STEEL or TBD	EDGE RIGHT OR SIMILAR https://edgeright.com/ info@edgeright.com 205-509-2733	-Contractor to provide sample for landscape architect approval prior to installation. -Contractor to verify quantity prior to ordering and installation. -Refer to plans for design and location
C.4	sf	SYNLAWN: SYNAugustine 347 or similar	Artificial Turf	SYNLAWN OR SIMILAR	-Contractor to provide sample for landscape architect approval prior to installation. -Contractor to verify quantity prior to ordering and installation. -Refer to plans for design and location
FURNISHING					
F.1	19	LIMESTONE BLOCK BENCH 2' X 5'	LIMESTONE	LOCAL SOURCE	- Install Per Manufacturer's Recommendations -Refer to plans for quantity and location -Contractor to provide cut sheet & color samples for approval prior to ordering

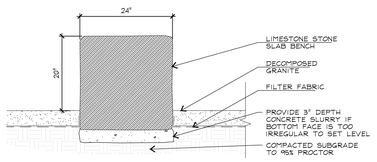

F.1 / L1.2 LIMESTONE BLOCK BENCH
SCALE: NOT TO SCALE

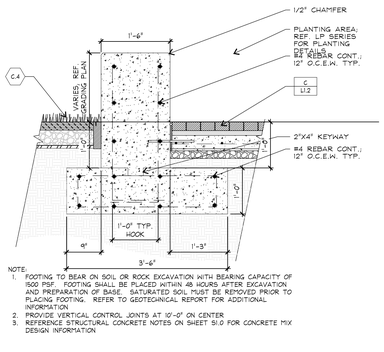

NOTE:
1. FOOTING TO BEAR ON SOIL OR ROCK EXCAVATION WITH BEARING CAPACITY OF 1500 PSF. FOOTING SHALL BE PLACED WITHIN 48 HOURS AFTER EXCAVATION AND PREPARATION OF BASE. SATURATED SOIL MUST BE REMOVED PRIOR TO PLACING FOOTING. REFER TO GEOTECHNICAL REPORT FOR ADDITIONAL INFORMATION
2. PROVIDE VERTICAL CONTROL JOINTS AT 10'-0" ON CENTER
3. REFERENCE STRUCTURAL CONCRETE NOTES ON SHEET S1.0 FOR CONCRETE MIX DESIGN INFORMATION

F.2 / L1.2 BLOCK WALL BENCH - COORDINATE WITH ARCH
SCALE: NOT TO SCALE

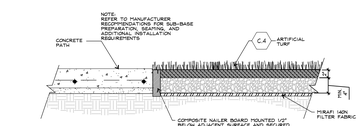

B / L1.2 ARTIFICIAL TURF AT CONCRETE PATH
SCALE: NOT TO SCALE

BRICK PAVER DROP SLAB DIMENSION:
FOR BRICKS LAID ON FACE DEPTH b= 3"
FOR BRICKS LAID ON EDGE DEPTH b= 3-7/8"

DROP SLAB AREAS TO BE NO GREATER THAN 400SF WITHOUT EXPANSION JOINTS OR AS SHOWN ON PLANS.

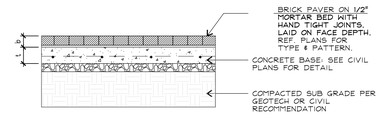

C / L1.2 BRICK PAVER ON MORTAR SETTING BED
SCALE: NOT TO SCALE - FLUSH JOINTS - ON CONCRETE

BRICK PAVER DROP SLAB DIMENSION:
FOR BRICKS LAID ON FACE DEPTH b= 3"
FOR BRICKS LAID ON EDGE DEPTH b= 3-7/8"

DROP SLAB AREAS TO BE NO GREATER THAN 400SF WITHOUT EXPANSION JOINTS OR AS SHOWN ON PLANS.

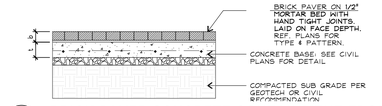

D / L1.2 BRICK PAVER CONCRETE CONTAINMENT EDGE
SCALE: NOT TO SCALE - COORDINATE WITH ARCH

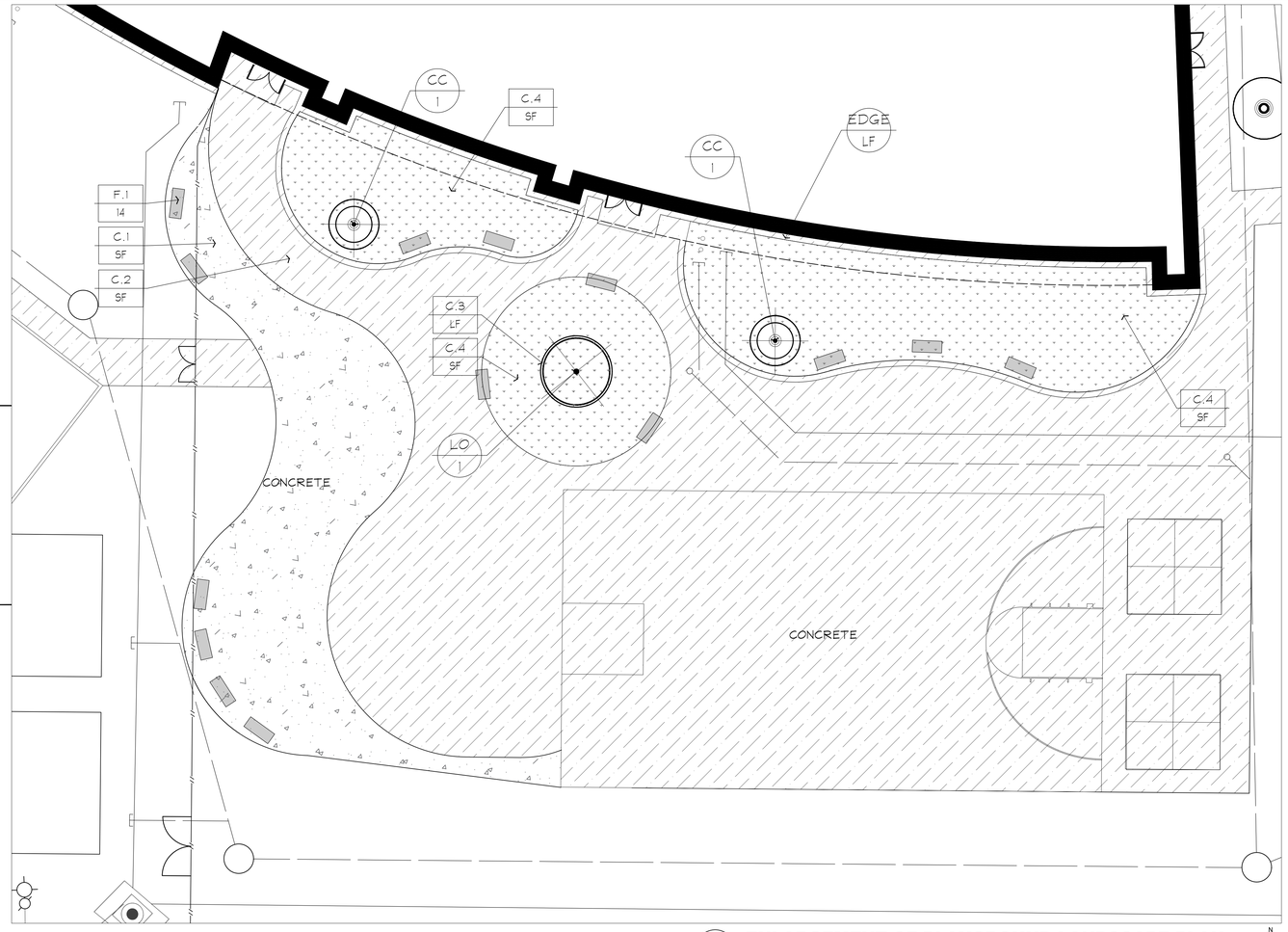

2 / L1.2 ENLARGEMENT OF PLAYGROUND LANDSCAPE PLAN
SCALE: 1" = 10'-0"
0 1' 5' 10' 20'
SCALE: 1"=10'

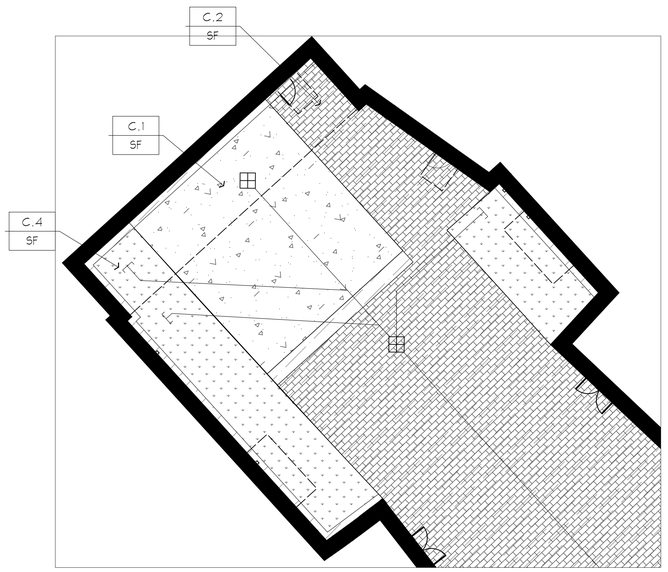

3 / L1.1 ENLARGEMENT OF COURTYARD
SCALE: 1" = 10'-0"
0 1' 5' 10' 20'
SCALE: 1"=10'

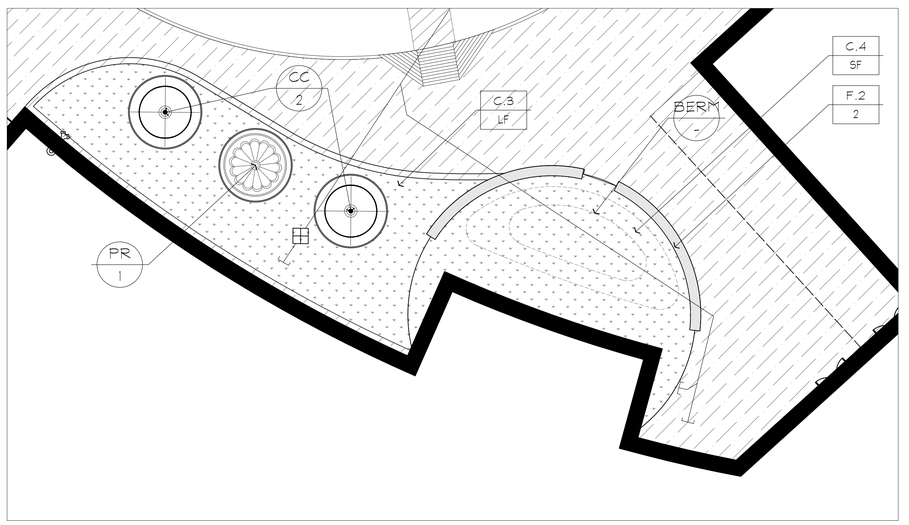

1 / L1.1 ENLARGEMENT OF ENTRANCE LANDSCAPE
SCALE: 1" = 10'-0"
0 1' 5' 10' 20'
SCALE: 1"=10'

Owner's Responsibility For Maintenance
Client acknowledges and agrees that proper Project maintenance is required after the Project is complete. A lack of or improper maintenance in areas such as, but not limited to, operation and maintenance of automatic irrigation system, all site drainage and all planting materials maintenance may result in damage to property or persons. Client further acknowledges that he is solely responsible for the results of any lack of or improper maintenance.

Landscape Contractor's Responsibilities:
All drainage (surface and subsurface) of all landscape areas within the project limits shall be the responsibility of the installing landscape contractor and landscape maintenance company. All grading of areas along all building areas must absolutely have positive slope away from building. In no case shall any plant bed be constructed along edge of building that will impede water flow away from building. If planting beds are located at edges of building, landscape contractor shall make sure that these areas drain properly (surface and subsurface-wise). Contractor shall install moisture barrier along building as necessary to keep water from penetrating underneath building slab.

"REFER TO FINISHED GRADES SHOWN ON PROJECT CIVIL GRADING PLAN. IT WILL REPRESENT FINAL ELEVATIONS. CARE SHOULD BE TAKEN BY THE LANDSCAPE CONTRACTOR NOT TO INCREASE THESE FINISHED GRADES WITH LANDSCAPING OR OTHER ALTERATIONS. THE THICKNESS OF SOD, GRASS AND LANDSCAPING MATERIALS SHOULD BE DEDUCTED FROM THE FINISHED GRADE ELEVATIONS IN THESE CIVIL GRADING PLANS IN ORDER TO DETERMINE THE GROUND ELEVATIONS DURING CONSTRUCTION."

Revision / Date

Project:
TOMBALL ISD INTERMEDIATE SCHOOL REPLACEMENT
FOR
TOMBALL ISD
TOMBALL, TEXAS

Wong & Associates, Inc.
P.O. Box 2026
Bellaire, Texas 77402-2026
Tel: 713-777-5198 Cell: 713-557-5298
Member: American Society of Landscape Architects

Huckabee
www.huckabee-inc.com
800.687.1229

ENLARGEMENT LANDSCAPE PLAN
VOLUME 01

Job No.	Sheet No.
00802-04-01	L1.2
Drawn By: EW/SR	
Date: 07.15.26	

DD QC

Irrigation General Notes:

1. ALL materials and equipment shall conform to all applicable State of Texas, City and County codes.
2. The irrigation contractor shall be responsible for securing all permits prior to actual work on site.
3. The intent of the 100% coverage of all landscape areas.
4. Prior to commencement of work, the irrigation contractor shall contact the Owner to coordinate all required inspections.
5. Extreme care shall be exercised in excavating and working near existing utility easements. The irrigation contractor shall be responsible for the verification of all utility locations (telephone, TV, gas electrical, water, cable, etc.). The irrigation contractor shall be responsible for all damages inflicted on any and all utility lines.
6. The Irrigation contractor shall at all times protect his work from damage and theft and replace all damaged or stolen parts at his expense until receipt of the Certificate of Substantial Completion from the Owner.
   The Irrigation contractor shall flush and adjust the system for optimum performance. This shall include regulating the pressure at each valve to obtain the optimum operating pressure for each system.
7. Use glue joints in mainline passing through sleeves under pavement. PVC sleeves shall be Schedule 40 and shall extend 24" out of the nearest existing pavement areas for easy location. The irrigation contractor shall be responsible for coordinate all sleeve locations on the project site with the Owner and/or general contractor.
8. The irrigation contractor shall also comply to these additional special requirements to the irrigation system shall include the following.
   a. All mainlines shall have a minimum of 18" of cover **(Sch. 40 PVC Pipe.)**.
   b. All lateral and sub-main pipe to have a minimum of 12" of cover **(Class 200 PVC Pipe.)**.
   c. No rocks, boulders or other extraneous materials shall be used for backfilling of trenches.
   d. All pipes to be installed as per manufacturer's specifications.
   e. All threaded joints to be coated with Teflon tape or Liquid Teflon.
   f. All lines to be thouroughly flushed before installation of any sprinkler heads.
   g. Sprinkler and related equipments shall be installed as per manufacturer's specification.
   h. No electrical connections shall be made in the field except at a valve control box or another valve box specifically for connections.
   i. All 24 volt control wire shall be No. 14/UF/UL AWG 2 - Wire Cable for Zone Wires per controller manufacturer's recommendations, direct burial .
   j. The irrigation contractor shall be responsible for proper coverage of areas to be watered; i.e. adjust heads with insufficient coverage due to blockage by existing or proposed site features or sizing down sprinkler heads to avoid excessive overthrow.
   k. The irrigation contractor shall refer to landscape planting plan to keep sprinkler equipments and accessory materials from interfering with proper planting; i.e. Verify rootball size for planting; configuration of shrub/groundcover beds, etc.
   l. The irrigation contractor shall provide expansion coils at each wire connection in valve box (wrap around 3/4" pipe 12 times).
   m. The irrigation contractor shall utilize appropriate automatic drain device where low head drainage may occur.
   n. All sprinkler heads shall be mounted on swing joints unless otherwise noted.
   o. The irrigation contractor shall install a separate common for each controller.
   p. The irrigation contractor shall install manufacturer's recommended grounding equipment for power supply and valve output with (2) 5/8" copper clad ground rods.
   q. The irrigation contractor shall install manufacturer's recommendation on fault ground and lightning protection.
   r. The irrigation contractor shall furnish the owner with the following : 2 wrenches for disassembling and adjusting each type of sprinkler heads and valves + 2 keys for the automatic controller +2 quick coupler keys with matching hose swivels.
   s. The irrigation contractor shall add extension risers to pop up sprinklers when needed for proper coverage. Coordinate with landscape contractor as to where risers for sprinkler heads are required.
   t. The irrigation contractor shall install sprinkler equipments 12" from all buildings foundations and install sprinklers 4" from any curbs or walkways.
   u. The irrigation backflow prevention device shall be installed within areas of proposed shrub plantings. The purpose of this is to keep the device screened from view.
9. The entire irrigation system (labor and materials) shall be guaranteed and warranted for a period of one year. The warranty period shall commenced upon final acceptance by Owner of all landscape and irrigation works.
10. The irrigation contractor for the project must be licensed to do business within the State of Texas , as required by TCEQ."
11. This irrigation plan is diagrammatic only. Irrigation contractor shall provide final irrigation design layout plan complete with licensed irrigator's seal and signature. All applicable design calculations shall be shown on their irrigation plan to comply with all TCEQ requirements.
12. **Irrigation Contractor to confirm static water pressure at Point of Connection before starting work. If static water pressure is below "Critical Station Pressure at P.O.C." on the "Critical Analysis" on Sht. IR1.2 contact Landscape Architect before proceeding with work.**
13. **Trenching within the drip-line of existing trees shall not employ the use of mechanical trenching devices. Hand dig without severing roots which exceed 1/2" in diameter. It is the Irrigation Contracors responsibility to protect all existing trees from damages from all work involved with the installation of the irrigation system. Irrigation plan is diagramatic, Irrigation Contractor to confirm routing of trenching with owners representative and get their approval before any trenching begins. Irrigation contractor is ultimately responsible for preventing damage to existing trees from system installation .**

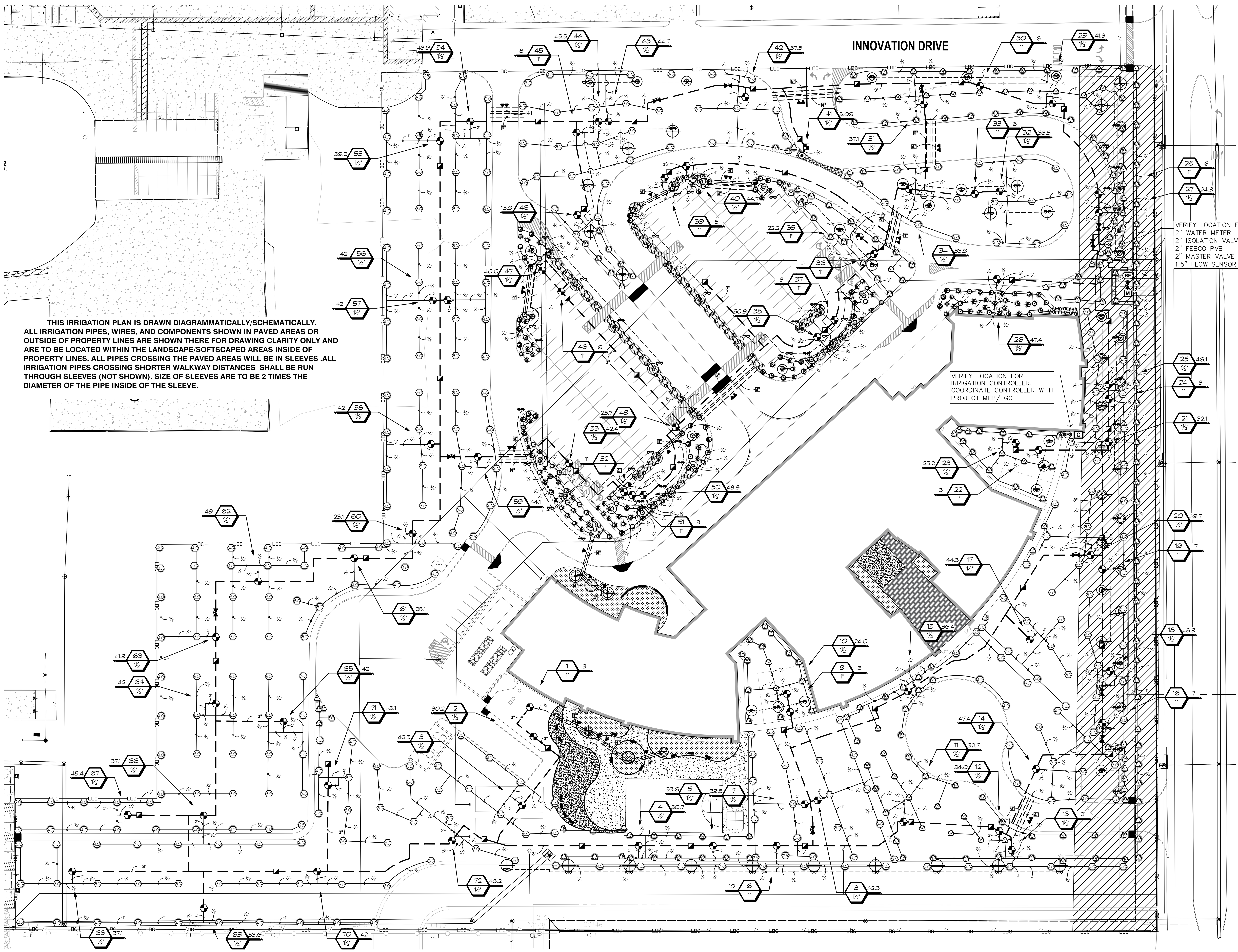

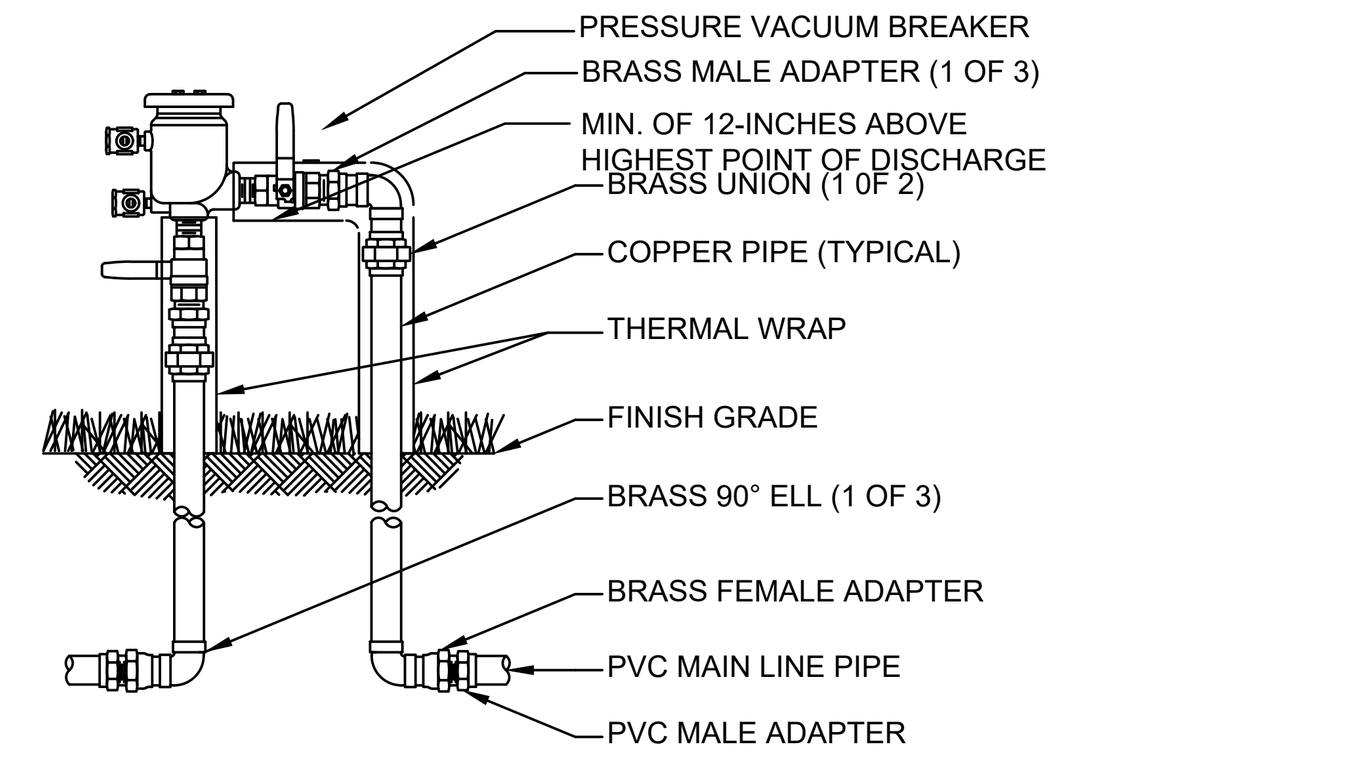

NOTE:
1. INSTALL BACK FLOW PREVENTER AS REQUIRED BY LOCAL CODES AND HEALTH DEPARTMENT. VERIFY LOCAL REQUIREMENTS PRIOR TO INSTALLATION. DOUBLE CHECK VALVE ASSEMBLY MAY BE REQUIRED

A (IR1.1) **FEBCO 2" PRESSURE VACUUM BREAKER**
SCALE: NOT TO SCALE

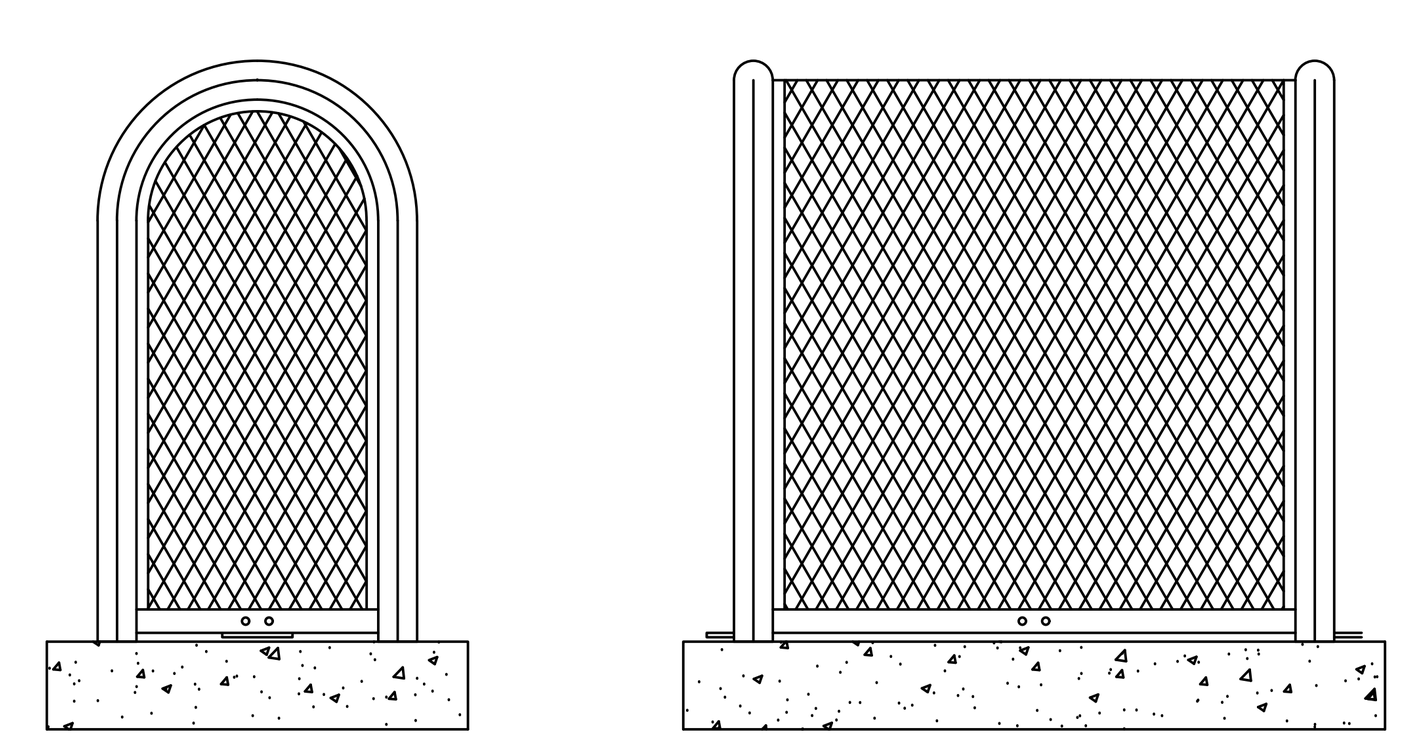

STANDARD GUARDSHACK™ ENCLOSURES
INSTALL PER GUARDSHACK GUIDELINES AND SPECIFICATIONS

B (IR1.1) **GUARDSHACK BACKFLOW ENCLOSURE**
SCALE: NOT TO SCALE

IRRIGATION IN TEXAS IS REGULATED BY:
THE TEXAS COMMISSION ON ENVIRONMENTAL QUALITY (TCEQ)
MC-178 / PO BOX 18087
AUSTIN, TEXAS 78711-3087
WWW.TCEQ.STATE.TX.US.

811 Know what's below. Call before you dig.

CAUTION!!

EXISTING UNDERGROUND UTILITIES IN THE AREA CONTRACTOR IS RESPONSIBLE FOR DETERMINING THE HORIZONTAL AND VERTICAL LOCATION OF ALL UTILITIES PRIOR TO CONSTRUCTION. CONTRACTOR SHALL BE RESPONSIBLE FOR ANY REPAIRS TO EXISTING UTILITIES DUE TO DAMAGE INCURRED DURING CONSTRUCTION. CALL UTILITY LOCATES AND REFER TO CIVIL AND MEP PLANS

DESIGN DISCLAIMER:

This irrigation drawing is a preliminary layout. It is a diagrammatic representation for purpose of providing a basic depiction of the scope of coverage, initial valve zoning, with head type and placement. The Irrigation drawing does not provide necessary zone flow, hydraulic calculations to determine Design Pressure. These are defined in Texas Administrative Code*§§344.61 Minimum Standards for Design of the Irrigation Plan* , and required by the T.C.E.Q for a complete Irrigation Plan and for Permit and Construction. It will be the responsibility of the installing licensed irrigator or irrigator-in-charge, to use information provided on this Preliminary Irrigation drawing, to provide a final Irrigation Plan meeting all standards as required by T.C.E.Q, Signed and Sealed.

Wong & Associates, Inc. shall not be responsible and accepts no liability for design failure, inaccurate head layout, incorrect hydro-zoning, pipe sizing, zone flow or hydraulic calculations, irrigation equipment, or aspects of the preliminary design drawing not in compliance with local irrigation regulations. The irrigation contractor shall be ultimately responsible for the final design, installation and proper operation of the irrigation system.

Disclaimer

Wong & Associates, Inc. shall not be responsible for the operation and/or maintenance of this irrigation system, once the date of final acceptance by the owner is established. All grades and elevations on the project shall be set by the project civil engineer. The Owner shall be responsible for the monitoring and the maintaining of the irrigation system. Monthly moisture sensor tests of all sprinkler zones around all building pads and on entire property, shall be performed by the Owner to ensure that no over-watering and/or any irrigation system leaks are present. The irrigation contractor shall be responsible for providing all guarantee and warranties for the irrigation system. The irrigation contractor shall be ultimately responsible for the installation and proper operation of the irrigation system.

1 (L2.1) **IRRIGATION PLAN**
SCALE: 1" = 40'-0"
0 10' 20' 40' 80'
SCALE: 1"=40'

Copyright © 2026, Huckabee & Associates, Inc.

Revision / Date

Project: TOMBALL ISD INTERMEDIATE SCHOOL REPLACEMENT FOR TOMBALL ISD TOMBALL, TEXAS

STATE OF TEXAS LESLIE V SHOUR 1531 LICENSED IRRIGATOR
06/15/2026

Wong & Associates, Inc.
P.O. Box 2028 Bellaire, Texas 77402-2028
Tel. 713-777-9198 Cell : 713-557-9298
Member: American Society of Landscape Architects

www.huckabee-inc.com
800.687.1229

IRRIGATION PLAN

VOLUME 01

Job No.	Sheet No.
00802-04-01	IR1.1
Drawn By: EW/SR	
Date: -	

DD QC

Copyright © 2026, Huckabee & Associates, Inc.

IRRIGATION_SCHEDULE

SYMBOL	MANUFACTURER/MODEL/DESCRIPTION	ARC	PSI	GPM	RADIUS
6	Rain Bird 1804-SAM-PRS 05H Turf Spray 4.0in. Pop-Up Sprinkler with Co-Molded Wiper Seal. 1/2in. NPT Female Threaded Inlet. With Seal-A-Matic Check Valve. Pressure Regulating.	180	30	0.2	5'
6	Rain Bird 1804-SAM-PRS 05Q Turf Spray 4.0in. Pop-Up Sprinkler with Co-Molded Wiper Seal. 1/2in. NPT Female Threaded Inlet. With Seal-A-Matic Check Valve. Pressure Regulating.	90	30	0.1	5'
8	Rain Bird 1804-SAM-PRS 08F Turf Spray 4.0in. Pop-Up Sprinkler with Co-Molded Wiper Seal. 1/2in. NPT Female Threaded Inlet. With Seal-A-Matic Check Valve. Pressure Regulating.	360	30	1.05	8'
8	Rain Bird 1804-SAM-PRS 08H Turf Spray 4.0in. Pop-Up Sprinkler with Co-Molded Wiper Seal. 1/2in. NPT Female Threaded Inlet. With Seal-A-Matic Check Valve. Pressure Regulating.	180	30	0.52	8'
8	Rain Bird 1804-SAM-PRS 08Q Turf Spray 4.0in. Pop-Up Sprinkler with Co-Molded Wiper Seal. 1/2in. NPT Female Threaded Inlet. With Seal-A-Matic Check Valve. Pressure Regulating.	90	30	0.26	8'
8	Rain Bird 1804-SAM-PRS 08T Turf Spray 4.0in. Pop-Up Sprinkler with Co-Molded Wiper Seal. 1/2in. NPT Female Threaded Inlet. With Seal-A-Matic Check Valve. Pressure Regulating.	120	30	0.35	8'
10	Rain Bird 1804-SAM-PRS 10F Turf Spray 4.0in. Pop-Up Sprinkler with Co-Molded Wiper Seal. 1/2in. NPT Female Threaded Inlet. With Seal-A-Matic Check Valve. Pressure Regulating.	360	30	1.58	10'
10	Rain Bird 1804-SAM-PRS 10H Turf Spray 4.0in. Pop-Up Sprinkler with Co-Molded Wiper Seal. 1/2in. NPT Female Threaded Inlet. With Seal-A-Matic Check Valve. Pressure Regulating.	180	30	0.79	10'
10	Rain Bird 1804-SAM-PRS 10Q Turf Spray 4.0in. Pop-Up Sprinkler with Co-Molded Wiper Seal. 1/2in. NPT Female Threaded Inlet. With Seal-A-Matic Check Valve. Pressure Regulating.	90	30	0.39	10'
12	Rain Bird 1804-SAM-PRS 12F Turf Spray 4.0in. Pop-Up Sprinkler with Co-Molded Wiper Seal. 1/2in. NPT Female Threaded Inlet. With Seal-A-Matic Check Valve. Pressure Regulating.	360	30	2.37	12'
12	Rain Bird 1804-SAM-PRS 12H Turf Spray 4.0in. Pop-Up Sprinkler with Co-Molded Wiper Seal. 1/2in. NPT Female Threaded Inlet. With Seal-A-Matic Check Valve. Pressure Regulating.	180	30	1.3	12'
12	Rain Bird 1804-SAM-PRS 12Q Turf Spray 4.0in. Pop-Up Sprinkler with Co-Molded Wiper Seal. 1/2in. NPT Female Threaded Inlet. With Seal-A-Matic Check Valve. Pressure Regulating.	90	30	0.65	12'
12	Rain Bird 1804-SAM-PRS 12TQ Turf Spray 4.0in. Pop-Up Sprinkler with Co-Molded Wiper Seal. 1/2in. NPT Female Threaded Inlet. With Seal-A-Matic Check Valve. Pressure Regulating.	270	30	1.95	12'
15	Rain Bird 1804-SAM-PRS 15F Turf Spray 4.0in. Pop-Up Sprinkler with Co-Molded Wiper Seal. 1/2in. NPT Female Threaded Inlet. With Seal-A-Matic Check Valve. Pressure Regulating.	360	30	3.7	15'
15	Rain Bird 1804-SAM-PRS 15H Turf Spray 4.0in. Pop-Up Sprinkler with Co-Molded Wiper Seal. 1/2in. NPT Female Threaded Inlet. With Seal-A-Matic Check Valve. Pressure Regulating.	180	30	1.85	15'
15	Rain Bird 1804-SAM-PRS 15Q Turf Spray 4.0in. Pop-Up Sprinkler with Co-Molded Wiper Seal. 1/2in. NPT Female Threaded Inlet. With Seal-A-Matic Check Valve. Pressure Regulating.	90	30	0.92	15'
12	Rain Bird 1804-SAM-PRS 12V Turf Spray 4.0in. Pop-Up Sprinkler with Co-Molded Wiper Seal. 1/2in. NPT Female Threaded Inlet. With Seal-A-Matic Check Valve. Pressure Regulating.	Adj	30	≤ 2.38	12'
15	Rain Bird 1804-SAM-PRS 15V Turf Spray 4.0in. Pop-Up Sprinkler with Co-Molded Wiper Seal. 1/2in. NPT Female Threaded Inlet. With Seal-A-Matic Check Valve. Pressure Regulating.	Adj	30	≤ 3.67	15'
18	Rain Bird 1804-SAM-PRS 18V Turf Spray 4.0in. Pop-Up Sprinkler with Co-Molded Wiper Seal. 1/2in. NPT Female Threaded Inlet. With Seal-A-Matic Check Valve. Pressure Regulating.	Adj	30	≤ 5.33	18'
△	Hunter MP Corner PROS-04-PRS40-CV T Turf Rotator, 4in. pop-up with factory installed check valve, pressure regulated to 40 psi, MP Rotator nozzle. T=Turquoise adj arc 45-105 on PRS40 body.	Adj	40		14'
△	Hunter MP Strip PROS-04-PRS40-CV LCS Turf Rotator, 4in. pop-up with factory installed check valve, pressure regulated to 40 psi, MP Rotator nozzle on PRS40 body. LCS=Ivory left strip, SS=Brown side strip, RCS=Copper right strip.	LCS	40	0.22	5'x15'
△	Hunter MP1000 PROS-04-PRS40-CV M Turf Rotator, 4in. pop-up with check valve, pressure regulated to 40 psi, MP Rotator nozzle on PRS40 body. M=Maroon adj arc 90 to 210, L=Light Blue 210 to 270 arc, O=Olive 360 arc.	90-210	40		14'
△	Hunter MP1000 PROS-04-PRS40-CV O Turf Rotator, 4in. pop-up with check valve, pressure regulated to 40 psi, MP Rotator nozzle on PRS40 body. M=Maroon adj arc 90 to 210, L=Light Blue 210 to 270 arc, O=Olive 360 arc.	360	40	0.84	14'
△	Hunter MP2000 PROS-04-PRS40-CV G Turf Rotator, 4in. pop-up with factory installed check valve, pressure regulated to 40 psi, MP Rotator nozzle on PRS40 body. K=Black adj arc 90-210, G=Green adj arc 210-270, R=Red 360 arc.	210-270	40		19'
△	Hunter MP2000 PROS-04-PRS40-CV K Turf Rotator, 4in. pop-up with factory installed check valve, pressure regulated to 40 psi, MP Rotator nozzle on PRS40 body. K=Black adj arc 90-210, G=Green adj arc 210-270, R=Red 360 arc.	90-210	40		19'
△	Hunter MP2000 PROS-04-PRS40-CV R Turf Rotator, 4in. pop-up with factory installed check valve, pressure regulated to 40 psi, MP Rotator nozzle on PRS40 body. K=Black adj arc 90-210, G=Green adj arc 210-270, R=Red 360 arc.	360	40	1.48	19'
31	Hunter MP3000 PROS-04-PRS30-CV (2) A Turf Rotator, 4in. pop-up with factory installed check valve, pressure regulated to 30 psi, MP Rotator nozzle on PRS30 body. B=Blue adj arc 90-210, Y=Yellow adj arc 210-270, A=Gray 360 arc.	360	30	3.15	27'
△	Hunter MP3000 PROS-04-PRS40-CV A Turf Rotator, 4in. pop-up with factory installed check valve, pressure regulated to 40 psi, MP Rotator nozzle on PRS40 body. B=Blue adj arc 90-210, Y=Yellow adj arc 210-270, A=Gray 360 arc.	360	40	3.64	30'
△	Hunter MP3000 PROS-04-PRS40-CV B Turf Rotator, 4in. pop-up with factory installed check valve, pressure regulated to 40 psi, MP Rotator nozzle on PRS40 body. B=Blue adj arc 90-210, Y=Yellow adj arc 210-270, A=Gray 360 arc.	90-210	40		30'
△	Hunter MP3000 PROS-04-PRS40-CV Y Turf Rotator, 4in. pop-up with factory installed check valve, pressure regulated to 40 psi, MP Rotator nozzle on PRS40 body. B=Blue adj arc 90-210, Y=Yellow adj arc 210-270, A=Gray 360 arc.	210-270	40		30'
35	Hunter MP3500 PROS-04-PRS40-CV LB Turf Rotator, 4in. Pop-up with factory installed check valve, pressure regulated to 40 psi, MP Rotator nozzle on PRS40 body. LB=light brown adjustable arc, 90-210.	90-210	40		35'
◒	Rain Bird 1804-SAM-1400 Flood 1402 Flood Bubbler 4.0in. popup with check valve. Install w/ PA-80 adapter.	360	20	0.5	3'

IRRIGATION_SCHEDULE

SYMBOL	MANUFACTURER/MODEL/DESCRIPTION		PSI	GPM	RADIUS
⬡	Hunter I-20-04 (2) 2.0 Turf Rotor, 4in. Pop-Up. Adjustable and Full Circle. Plastic Riser. Drain Check Valve. Standard Nozzle.		35	1.7	33'
⬡	Hunter I-20-04 (2) 2.5 Turf Rotor, 4in. Pop-Up. Adjustable and Full Circle. Plastic Riser. Drain Check Valve. Standard Nozzle.		35	2.1	35'
⬡	Hunter I-20-04 (2) 3.0 Turf Rotor, 4in. Pop-Up. Adjustable and Full Circle. Plastic Riser. Drain Check Valve. Standard Nozzle.		35	2.7	36'
⬡	Hunter I-20-04 (2) 4.0 Turf Rotor, 4in. Pop-Up. Adjustable and Full Circle. Plastic Riser. Drain Check Valve. Standard Nozzle.		35	3.5	39'
⬡	Hunter I-20-04 (2) 5.0 Turf Rotor, 4in. Pop-Up. Adjustable and Full Circle. Plastic Riser. Drain Check Valve. Standard Nozzle.		35	4.5	39'
⬡	Hunter I-20-04 (2) 6.0 Turf Rotor, 4in. Pop-Up. Adjustable and Full Circle. Plastic Riser. Drain Check Valve. Standard Nozzle.		35	5.6	40'
⬡	Hunter I-20-04 (2) 8.0 Turf Rotor, 4in. Pop-Up. Adjustable and Full Circle. Plastic Riser. Drain Check Valve. Standard Nozzle.		35	7	41'
SYMBOL	MANUFACTURER/MODEL/DESCRIPTION				
⧓	Rain Bird XCZ-100-PRB-COM 1" Wide Flow Drip Control Kit for Commercial Applications. 1in. Ball Valve with 1in. PESB Valve and 1in. Pressure Regulating 40psi Quick-Check Basket Filter. 5 GPM-20 GPM.				
◉	Pipe Transition Point in Drip Box Pipe transition point from PVC lateral to drip tubing with riser in 6in. drip box.				
BED	Area to Receive Dripline Rain Bird XFS-CV-06-12 XFS-CV Sub-Surface and On-Surface Landscape Dripline with a Heavy-Duty 4.3 psi Check Valve. 0.6 GPH emitters at 12" O.C. Dripline laterals spaced at 12" apart, with emitters offset for triangular pattern. Specify XF insert fittings.				
GRASS					
SYMBOL	MANUFACTURER/MODEL/DESCRIPTION				
◔	Rain Bird PEB-IVM (2) 1-1/2" 1in., 1-1/2in., 2in. Plastic Industrial Smart Valves w/ Factory Installed IVM-SOL. Low Flow Operating Capability, Globe Configuration.				
◔	Rain Bird PEB-IVM (2) 1" 1in., 1-1/2in., 2in. Plastic Industrial Smart Valves w/ Factory Installed IVM-SOL. Low Flow Operating Capability, Globe Configuration.				
◪	Rain Bird 33-DNP 3/4" 3/4in. Brass Quick-Coupling Valve, with Corrosion-Resistant Stainless Steel Spring, Locking Thermoplastic Non-Potable Purple Rubber Cover, and 2-Piece Body.				
⋈	Landscape Products Inc. BGV 1/2in., 3/4in., 1in., 1-1/4in., 1-1/2in., 2in., 2-1/2in., 3in., 4in. Brass Gate Valve. Threaded bonnet, Non-rising stem, Pressure rated to 200 psi. Same size as mainline.				
MV	Superior 3200 2" Normally Closed Brass Master Valve that Provides Dirty Water Protection and No Minimum Flow Feature, which ensures reliable opening and closing of the valve in extreme high or low flow scenarios. Available in 3/4in.,1in.1-1/2in.,2in.,2-1/2in. and 3in..				
BF	Febco 765 2" Pressure Vacuum Breaker, brass with ball valve SOV. Install 12in. above highest downstream outlet and the highest point in the downstream piping.				
C	Rain Bird ESPLXIVM 60 Station, 2-Wire Controller w/ Smart Valve Technology. (1) ESPLXIVM 60-Station, Indoor/Outdoor, Plastic Wall-Mount Cabinet. System Requirements: Rain Bird LXIVM-XXX Integrated Valve Modules & 2-Wire Devices. Use Paige Electric Cable P707/2D & Rain Bird WC20 Dry Splices ONLY. Ground System w/ (X) LXIVMSD Surge Device in Rain Bird Round Valve Boxes. Install Per Manufacturers Recommendations.				
RFS	Rain Bird WR2-RFS Wireless Rain/Freeze Sensor.				
FS	Rain Bird UFS-150 (2) 1-1/2in. Ultrasonic Flow Sensors, with Glass Filled Nylon Body. Operating Range 0.5 GPM to 100 GPM Size for Flow Not According to Pipe Size.				
M	Water Meter 2"				
	Irrigation Lateral Line: PVC Class 200 SDR 21				
	Irrigation Lateral Line: PVC Class 200 SDR 21 3/4"				
	Irrigation Lateral Line: PVC Class 200 SDR 21 1"				
	Irrigation Lateral Line: PVC Class 200 SDR 21 1 1/4"				
	Irrigation Lateral Line: PVC Class 200 SDR 21 1 1/2"				
	Irrigation Lateral Line: PVC Class 200 SDR 21 2"				
	Irrigation Lateral Line: PVC Class 200 SDR 21 2 1/2"				
	Irrigation Lateral Line: PVC Class 200 SDR 21 3/4"				
	Irrigation Lateral Line: PVC Class 200 SDR 21 1"				
	Irrigation Mainline: PVC Schedule 40				
	Irrigation Mainline: PVC Schedule 40 3"				
	Pipe Sleeve: PVC Schedule 40				

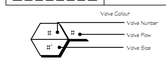

VALVE SCHEDULE

NUMBER	MODEL	SIZE	TYPE	GPM	DESIGN PSI	VELOCITY	FRICTION LOSS	VALVE LOSS	PSI	PSI LESS VALVE LOSS	PSI @ POC	RESIDUAL PSI	PRECIP
1	Rain Bird PEB-IVM (2)	1"	Bubbler	3	20	4 Ft.sec.	0.49	1.5	22.0	20.5	26.1	32.9	2.01 in/h
2	Rain Bird PEB-IVM (2)	1-1/2"	Bubbler	30.19	40	4 Ft.sec.	1.37	3.6	45.0	41.4	50.3	8.75	0.64 in/h
3	Rain Bird PEB-IVM (2)	1-1/2"	Turf Rotor	42.5	35	4 Ft.sec.	1.83	3.53	40.4	36.8	46.8	12.2	0.55 in/h
4	Rain Bird PEB-IVM (2)	1-1/2"	Turf Rotary	30.71	40	4 Ft.sec.	1.47	3.59	45.1	41.5	50.2	8.81	0.57 in/h
5	Rain Bird PEB-IVM (2)	1-1/2"	Turf Rotor	33.6	35	4 Ft.sec.	2.64	3.56	41.2	37.6	46.5	12.5	0.5 in/h
6	Rain Bird PEB-IVM (2)	1"	Bubbler	10	20	4 Ft.sec.	1.99	1.8	23.8	22.0	28.0	31.0	2.01 in/h
7	Rain Bird PEB-IVM (2)	1-1/2"	Turf Rotor	39.5	35	4 Ft.sec.	2.16	3.51	40.7	37.2	46.5	12.5	0.56 in/h
8	Rain Bird PEB-IVM (2)	1-1/2"	Turf Rotor	42.3	35	4 Ft.sec.	1.21	3.52	39.7	36.2	45.9	13.1	0.51 in/h
9	Rain Bird PEB-IVM (2)	1"	Bubbler	3	20	4 Ft.sec.	0.14	1.5	21.6	20.1	25.8	33.2	2.01 in/h
10	Rain Bird PEB-IVM (2)	1-1/2"	Turf Rotary	24.05	40	4 Ft.sec.	1.34	3.78	45.1	41.3	49.8	9.22	0.5 in/h
11	Rain Bird PEB-IVM (2)	1-1/2"	Turf Rotary	32.73	40	4 Ft.sec.	1.2	3.57	44.8	41.2	50	9	0.39 in/h
12	Rain Bird PEB-IVM (2)	1-1/2"	Turf Rotary	34.0	40	4 Ft.sec.	1.6	3.56	45.2	41.6	50.5	8.52	0.35 in/h
13	Rain Bird PEB-IVM (2)	1-1/2"	Turf Rotor	21	35	3.5 Ft.sec.	2.06	3.87	40.9	37.1	45.4	13.6	0.59 in/h
14	Rain Bird PEB-IVM (2)	1-1/2"	Turf Rotor	47.4	35	4 Ft.sec.	1.89	3.57	40.5	36.9	47.2	11.8	0.63 in/h
15	Rain Bird PEB-IVM (2)	1-1/2"	Turf Rotary	36.44	35	4 Ft.sec.	3.11	3.54	41.6	38.1	47.2	11.8	0.54 in/h
16	Rain Bird PEB-IVM (2)	1"	Bubbler	7	20	4 Ft.sec.	0.47	1.74	22.2	20.5	26.4	32.6	2.02 in/h
17	Rain Bird PEB-IVM (2)	1-1/2"	Turf Rotor	44.32	35	4 Ft.sec.	1.82	3.54	40.4	36.8	46.8	12.2	0.57 in/h
18	Rain Bird PEB-IVM (2)	1-1/2"	Turf Rotor	48.89	35	4 Ft.sec.	1.65	3.59	40.2	36.6	47.2	11.8	0.59 in/h
19	Rain Bird PEB-IVM (2)	1"	Bubbler	7	20	4 Ft.sec.	0.42	1.74	22.2	20.4	26.3	32.7	2.02 in/h
20	Rain Bird PEB-IVM (2)	1-1/2"	Turf Rotor	49.74	35	4 Ft.sec.	1.29	3.6	39.9	36.3	46.8	12.2	0.51 in/h
21	Rain Bird PEB-IVM (2)	1-1/2"	Turf Rotary	32.09	40	2 Ft.sec.	1.7	3.58	45.3	41.7	50.4	8.63	0.22 in/h
22	Rain Bird PEB-IVM (2)	1"	Bubbler	3	20	4 Ft.sec.	0.12	1.5	21.6	20.1	25.8	33.3	2.02 in/h
23	Rain Bird PEB-IVM (2)	1-1/2"	Turf Rotary	25.19	40	4 Ft.sec.	1.3	3.74	45.0	41.3	49.8	9.23	0.52 in/h
24	Rain Bird PEB-IVM (2)	1"	Bubbler	8	20	4 Ft.sec.	0.58	1.76	22.3	20.6	26.5	32.5	2.02 in/h
25	Rain Bird PEB-IVM (2)	1-1/2"	Turf Rotor	46.1	35	4 Ft.sec.	1.91	3.56	40.5	36.9	46.8	12.2	0.83 in/h
26	Rain Bird PEB-IVM (2)	1-1/2"	Turf Spray	47.41	30	4 Ft.sec.	1.76	3.57	35.3	31.8	41.8	17.2	1.85 in/h
27	Rain Bird PEB-IVM (2)	1-1/2"	Turf Rotary	24.87	40	3.5 Ft.sec.	1.93	3.75	45.7	41.9	50.2	8.82	0.43 in/h
28	Rain Bird PEB-IVM (2)	1"	Bubbler	6	20	4 Ft.sec.	0.29	1.72	22.0	20.3	26.1	32.9	2.02 in/h
29	Rain Bird PEB-IVM (2)	1-1/2"	Turf Rotary	41.31	40	4 Ft.sec.	1.32	3.51	44.8	41.3	50.6	8.39	0.5 in/h
30	Rain Bird PEB-IVM (2)	1"	Bubbler	6	20	4 Ft.sec.	1.32	1.72	23.0	21.3	27.2	31.8	2.02 in/h
31	Rain Bird PEB-IVM (2)	1-1/2"	Turf Rotary	37.11	40	4 Ft.sec.	1.34	3.53	44.9	41.3	50.4	8.61	0.43 in/h
32	Rain Bird PEB-IVM (2)	1-1/2"	Turf Rotor	38.5	35	4 Ft.sec.	2	3.52	40.5	37.0	46.4	12.7	0.54 in/h
33	Rain Bird PEB-IVM (2)	1"	Bubbler	6	20	4 Ft.sec.	0.32	1.72	22.0	20.3	26.2	32.8	2.02 in/h
34	Rain Bird PEB-IVM (2)	1-1/2"	Turf Rotor	33.91	40	4 Ft.sec.	1.24	3.56	44.8	41.2	50.1	8.87	0.53 in/h
35	Rain Bird PEB-IVM (2)	1"	Turf Rotary	22.23	40	4 Ft.sec.	1.73	3.5	45.2	41.7	49.8	9.23	0.5 in/h
36	Rain Bird PEB-IVM (2)	1"	Bubbler	4	20	4 Ft.sec.	0.42	1.6	22.0	20.4	26.2	32.8	2.01 in/h
37	Rain Bird PEB-IVM (2)	1"	Bubbler	8	20	4 Ft.sec.	0.73	1.76	22.5	20.7	26.7	32.3	2.01 in/h
38	Rain Bird PEB-IVM (2)	1-1/2"	Turf Spray	50.9	30	4 Ft.sec.	1.48	3.66	35.1	31.5	42.6	16.5	1.93 in/h
39	Rain Bird PEB-IVM (2)	1"	Bubbler	5	20	4 Ft.sec.	0.62	1.7	22.3	20.6	26.5	32.5	2.01 in/h
40	Rain Bird PEB-IVM (2)	1-1/2"	Turf Spray	44.66	30	3.7 Ft.sec.	2.74	3.55	36.3	32.7	43.2	15.8	1.72 in/h
41	Rain Bird XCZ-150-LCS	1-1/2"	Area for Dripline	3.06	30	4 Ft.sec.	0.06	5	35.1	30.1	39.2	19.8	1.5 in/h
42	Rain Bird PEB-IVM (2)	1-1/2"	Turf Rotor	37.46	35	4 Ft.sec.	1.43	3.53	40.0	36.4	45.6	13.4	0.48 in/h
43	Rain Bird PEB-IVM (2)	1-1/2"	Turf Rotor	44.7	35	4 Ft.sec.	2.05	3.55	40.6	37.0	47.2	11.8	0.68 in/h
44	Rain Bird PEB-IVM (2)	1-1/2"	Turf Rotor	45.5	35	4 Ft.sec.	1.91	3.56	40.5	36.9	47.2	11.9	0.57 in/h
45	Rain Bird PEB-IVM (2)	1"	Bubbler	8	20	4 Ft.sec.	0.86	1.76	22.6	20.9	26.8	32.2	2.01 in/h
46	Rain Bird PEB-IVM (2)	1-1/2"	Turf Rotor	18.87	40	4 Ft.sec.	0.7	3.9	44.6	40.7	49.0	9.99	0.58 in/h
47	Rain Bird PEB-IVM (2)	1-1/2"	Turf Spray	39.99	30	4 Ft.sec.	1.73	3.5	35.2	31.7	41.6	17.4	1.97 in/h
48	Rain Bird PEB-IVM (2)	1"	Bubbler	6	20	4 Ft.sec.	0.77	1.72	22.5	20.8	26.7	32.4	2.01 in/h
49	Rain Bird PEB-IVM (2)	1-1/2"	Turf Spray	25.67	30	4 Ft.sec.	2.29	3.73	36.0	32.3	40.8	18.2	1.68 in/h
50	Rain Bird PEB-IVM (2)	1-1/2"	Turf Spray	48.78	30	4 Ft.sec.	1.55	3.59	35.1	31.6	42.3	16.7	1.82 in/h
51	Rain Bird PEB-IVM (2)	1"	Bubbler	3	20	4 Ft.sec.	0.73	1.5	22.2	20.7	26.4	32.6	2.01 in/h
52	Rain Bird PEB-IVM (2)	1"	Bubbler	11	20	4 Ft.sec.	1.39	1.91	23.3	21.4	27.5	31.5	2.01 in/h
53	Rain Bird PEB-IVM (2)	1-1/2"	Turf Spray	42.35	30	4 Ft.sec.	1.2	3.52	34.7	31.2	41.0	18.0	1.82 in/h
54	Rain Bird PEB-IVM (2)	1-1/2"	Turf Rotor	43.9	35	4 Ft.sec.	1.75	3.54	40.3	36.8	46.8	12.2	0.57 in/h
55	Rain Bird PEB-IVM (2)	1-1/2"	Turf Rotor	39.2	35	4 Ft.sec.	2.06	3.51	40.6	37.1	46.5	12.5	0.61 in/h
56	Rain Bird PEB-IVM (2)	1-1/2"	Turf Rotor	42	35	4 Ft.sec.	1.2	3.52	39.7	36.2	46.0	13.0	0.58 in/h
57	Rain Bird PEB-IVM (2)	1-1/2"	Turf Rotor	42	35	4 Ft.sec.	1.26	3.52	39.8	36.3	46.1	13.0	0.56 in/h
58	Rain Bird PEB-IVM (2)	1-1/2"	Turf Rotor	42	35	4 Ft.sec.	1.32	3.52	39.8	36.3	46.1	12.9	0.54 in/h
59	Rain Bird PEB-IVM (2)	1-1/2"	Turf Rotor	44.1	35	4 Ft.sec.	1.77	3.54	40.3	36.8	46.8	12.2	0.6 in/h
60	Rain Bird PEB-IVM (2)	1-1/2"	Turf Rotor	23.1	35	4 Ft.sec.	1.12	3.81	39.9	36.1	44.6	14.5	0.71 in/h
61	Rain Bird PEB-IVM (2)	1-1/2"	Turf Rotor	25.1	35	4 Ft.sec.	1.85	3.75	40.6	36.8	45.4	13.6	0.54 in/h
62	Rain Bird PEB-IVM (2)	1-1/2"	Turf Rotor	49	35	4 Ft.sec.	1.91	3.59	40.5	36.9	47.8	11.2	0.59 in/h
63	Rain Bird PEB-IVM (2)	1-1/2"	Turf Rotor	41.9	35	4 Ft.sec.	2.85	3.52	41.4	37.8	47.8	11.2	0.54 in/h
64	Rain Bird PEB-IVM (2)	1-1/2"	Turf Rotor	42	35	4 Ft.sec.	1.75	3.52	40.3	36.8	46.7	12.3	0.52 in/h
65	Rain Bird PEB-IVM (2)	1-1/2"	Turf Rotor	42	35	4 Ft.sec.	1.57	3.52	40.1	36.6	46.7	12.3	0.53 in/h
66	Rain Bird PEB-IVM (2)	1-1/2"	Turf Rotor	37.1	35	4 Ft.sec.	2.13	3.53	40.7	37.1	46.6	12.5	0.48 in/h
67	Rain Bird PEB-IVM (2)	1-1/2"	Turf Rotor	45.4	35	4 Ft.sec.	2.31	3.55	40.9	37.3	48.0	11.1	0.63 in/h
68	Rain Bird PEB-IVM (2)	1-1/2"	Turf Rotor	37.1	35	4 Ft.sec.	1.96	3.53	40.5	37.0	46.5	12.5	0.46 in/h
69	Rain Bird PEB-IVM (2)	1-1/2"	Turf Rotor	33.6	35	4 Ft.sec.	2.61	3.56	41.2	37.6	46.7	12.3	0.47 in/h
70	Rain Bird PEB-IVM (2)	1-1/2"	Turf Rotor	42	35	4 Ft.sec.	2.33	3.52	40.9	37.3	47.2	11.8	0.42 in/h
71	Rain Bird PEB-IVM (2)	1-1/2"	Turf Rotor	43.13	35	4 Ft.sec.	2.21	3.53	40.7	37.2	47.4	11.6	0.58 in/h
72	Rain Bird PEB-IVM (2)	1-1/2"	Turf Rotor	46.2	35	4 Ft.sec.	1.75	3.56	40.3	36.8	47.1	11.9	0.54 in/h

CRITICAL ANALYSIS

Generated: 2026-07-14 13:10

P.O.C. NUMBER: 01
Water Source Information:

FLOW AVAILABLE
Water Meter Size: 2"
Flow Available 70.55 GPM

PRESSURE AVAILABLE
Static Pressure at POC: 60 PSI
Elevation Change: 0.00 ft
Service Line Size: 2"
Length of Service Line: 15 ft
Pressure Available: 59 PSI

DESIGN ANALYSIS
Flow Velocity: 5 Ft.sec.
Maximum Station Flow: 50.9 GPM
Flow Available at POC: 70.55 GPM
Residual Flow Available: 70.55 GPM

Critical Station: 29
Design Pressure: 40 PSI
Friction Loss: 1.2 PSI
Fittings Loss: 0.12 PSI
Elevation Loss: 0 PSI
Loss through Valve: 3.51 PSI
Pressure Req. at Critical Station: 44.8 PSI
Loss for Fittings: 0.04 PSI
Loss for Main Line: 0.39 PSI
Loss for POC to Valve Elevation: 0 PSI
Loss for Backflow: 3.4 PSI
Loss for Master Valve: 0.57 PSI
Loss for Water Meter: 1.38 PSI
Critical Station Pressure at POC: 50.6 PSI
Pressure Available: 59 PSI
Residual Pressure Available: 8.39 PSI

IRRIGATION IN TEXAS IS REGULATED BY:
THE TEXAS COMMISSION ON ENVIRONMENTAL QUALITY (TCEQ)
MC-178 / PO BOX 18087
AUSTIN, TEXAS 78711-3087
WWW.TCEQ.STATE.TX.US.

811 Know what's below. Call before you dig.

CAUTION!!

EXISTING UNDERGROUND UTILITIES IN THE AREA CONTRACTOR IS RESPONSIBLE FOR DETERMINING THE HORIZONTAL AND VERTICAL LOCATION OF ALL UTILITIES PRIOR TO CONSTRUCTION. CONTRACTOR SHALL BE RESPONSIBLE FOR ANY REPAIRS TO EXISTING UTILITIES DUE TO DAMAGE INCURRED DURING CONSTRUCTION. CALL UTILITY LOCATES AND REFER TO CIVIL AND MEP PLANS

DESIGN DISCLAIMER:

This irrigation drawing is a preliminary layout. It is a diagrammatic representation for purpose of providing a basic depiction of the scope of coverage, initial valve zoning, with head type and placement. The Irrigation drawing does not provide necessary zone flow, hydraulic calculations to determine Design Pressure. These are defined in Texas Administrative Code,*§§344.61 Minimum Standards for Design of the Irrigation Plan* , and required by the T.C.E.Q for a complete Irrigation Plan and for Permit and Construction. It will be the responsibility of the installing licensed irrigator or irrigator-in-charge, to use information provided on this Preliminary Irrigation drawing, to provide a final Irrigation Plan meeting all standards as required by T.C.E.Q, Signed and Sealed.

Wong & Associates, Inc. shall not be responsible and accepts no liability for design failure, inaccurate head layout, incorrect hydro-zoning, pipe sizing, zone flow or hydraulic calculations, irrigation equipment, or aspects of

Irrigation General Notes:

1. ALL materials and equipment shall conform to all applicable State of Texas, City and County codes.
2. The irrigation contractor shall be responsible for securing all permits prior to actual work on site.
3. The intent of the 100% coverage of all landscape areas.
4. Prior to commencement of work, the irrigation contractor shall contact the Owner to coordinate all required inspections.
5. Extreme care shall be exercised in excavating and working near existing utility easements. The irrigation contractor shall be responsible for the verification of all utility locations (telephone, TV, gas electrical, water, cable, etc.). The irrigation contractor shall be responsible for all damages inflicted on any and all utility lines.
6. The Irrigation contractor shall at all times protect his work from damage and theft and replace all damaged or stolen parts at his expense until receipt of the Certificate of Substantial Completion from the Owner.
   The Irrigation contractor shall flush and adjust the system for optimum performance. This shall include regulating the pressure at each valve to obtain the optimum operating pressure for each system.
7. Use glue joints in mainline passing through sleeves under pavement. PVC sleeves shall be Schedule 40 and shall extend 24" out of the nearest existing pavement areas for easy location. The irrigation contractor shall be responsible for coordinate all sleeve locations on the project site with the Owner and/or general contractor.
8. The irrigation contractor shall also comply to these additional special requirements to the irrigation system shall include the following.
   a. All mainlines shall have a minimum of 18" of cover **(Sch. 40 PVC Pipe.)**.
   b. All lateral and sub-main pipe to have a minimum of 12" of cover **(Class 200 PVC Pipe.)**.
   c. No rocks, boulders or other extraneous materials shall be used for backfilling of trenches.
   d. All pipes to be installed as per manufacturer's specifications.
   e. All threaded joints to be coated with Teflon tape or Liquid Teflon.
   f. All lines to be thourougly flushed before installation of any sprinkler heads.
   g. Sprinkler and related equipments shall be installed as per manufacturer's specification.
   h. No electrical connections shall be made in the field except at a valve control box or another valve box specifically for connections.
   i. All 24 volt control wire shall be No. 14/UF/UL AWG 2 - Wire Cable for Zone Wires per controller manufacturer's recommendations, direct burial .
   j. The irrigation contractor shall be responsible for proper coverage of areas to be watered; i.e. adjust heads with insufficient coverage due to blockage by existing or proposed site features or sizing down sprinkler heads to avoid excessive overthrow.
   k. The irrigation contractor shall refer to landscape planting plan to keep sprinkler equipments and accessory materials from interfering with proper planting; i.e. Verify rootball size for planting; configuration of shrub/groundcover beds, etc.
   l. The irrigation contractor shall provide expansion coils at each wire connection in valve box (wrap around 3/4" pipe 12 times).
   m. The irrigation contractor shall utilize appropriate automatic drain device where low head drainage may occur.
   n. All sprinkler heads shall be mounted on swing joints unless otherwise noted.
   o. The irrigation contractor shall install a separate common for each controller.
   p. The irrigation contractor shall install manufacturer's recommended grounding equipment for power supply and valve output with (2) 5/8" copper clad ground rods.
   q. The irrigation contractor shall install manufacturer's recommendation on fault ground and lightning protection.
   r. The irrigation contractor shall furnish the owner with the following : 2 wrenches for disassembling and adjusting each type of sprinkler heads and valves + 2 keys for the automatic controller +2 quick coupler keys with matching hose swivels.
   s. The irrigation contractor shall add extension risers to pop up sprinklers when needed for proper coverage. Coordinate with landscape contractor as to where risers for sprinkler heads are required.
   t. The irrigation contractor shall install sprinkler equipments 12" from all buildings foundations and install sprinklers 4" from any curbs or walkways.
   u. The irrigation backflow prevention device shall be installed within areas of proposed shrub plantings. The purpose of this is to keep the device screened from view.
9. The entire irrigation system (labor and materials) shall be guaranteed and warranted for a period of one year. The warranty period shall commenced upon final acceptance by Owner of all landscape and irrigation works.
10. The irrigation contractor for the project must be licensed to do business within the State of Texas , as required by TCEQ."
11. This irrigation plan is diagrammatic only. Irrigation contractor shall provide final irrigation design layout plan complete with licensed irrigator's seal and signature. All applicable design calculations shall be shown on their irrigation plan to comply with all TCEQ requirements.
12. **Irrigation Contractor to confirm static water pressure at Point of Connection before starting work. If static water pressure is below "Critical Station Pressure at P.O.C." on the "Critical Analysis" on Sht. IR1.2 contact Landscape Architect before proceeding with work.**
13. **Trenching within the drip-line of existing trees shall not employ the use of mechanical trenching devices. Hand dig without severing roots which exceed 1/2" in diameter. It is the Irrigation Contracors responsibility to protect all existing trees from damages from all work involved with the installation of the irrigation system. Irrigation plan is diagramatic, Irrigation Contractor to confirm routing of trenching with owners representative and get their approval before any trenching begins. Irrigation contractor is ultimately responsible for preventing damage to existing trees from system installation .**

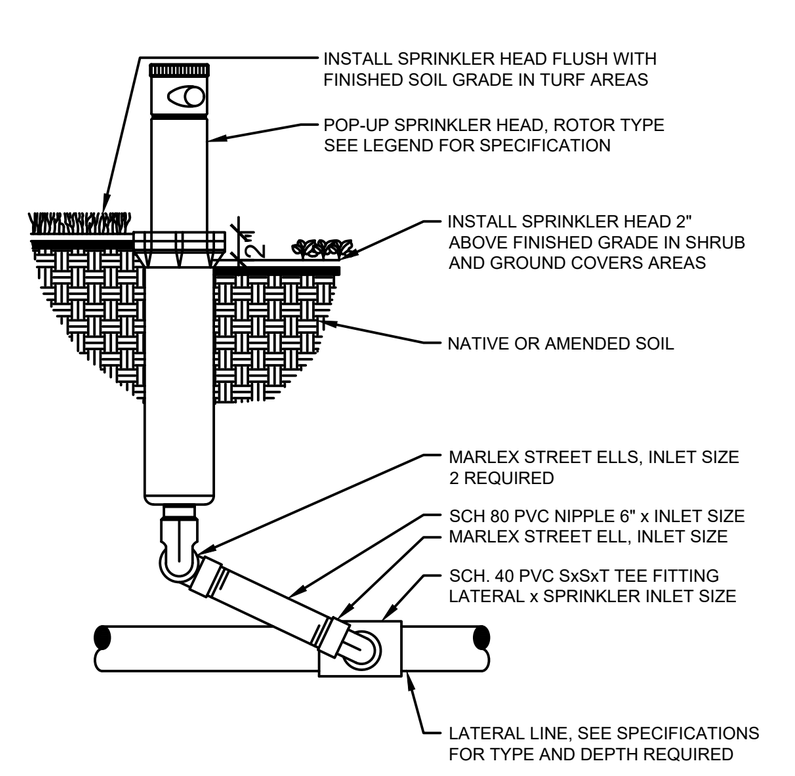

A IR1.3 **POP-UP SPRINKLER ROTOR TYPE (4")**
SCALE: NOT TO SCALE

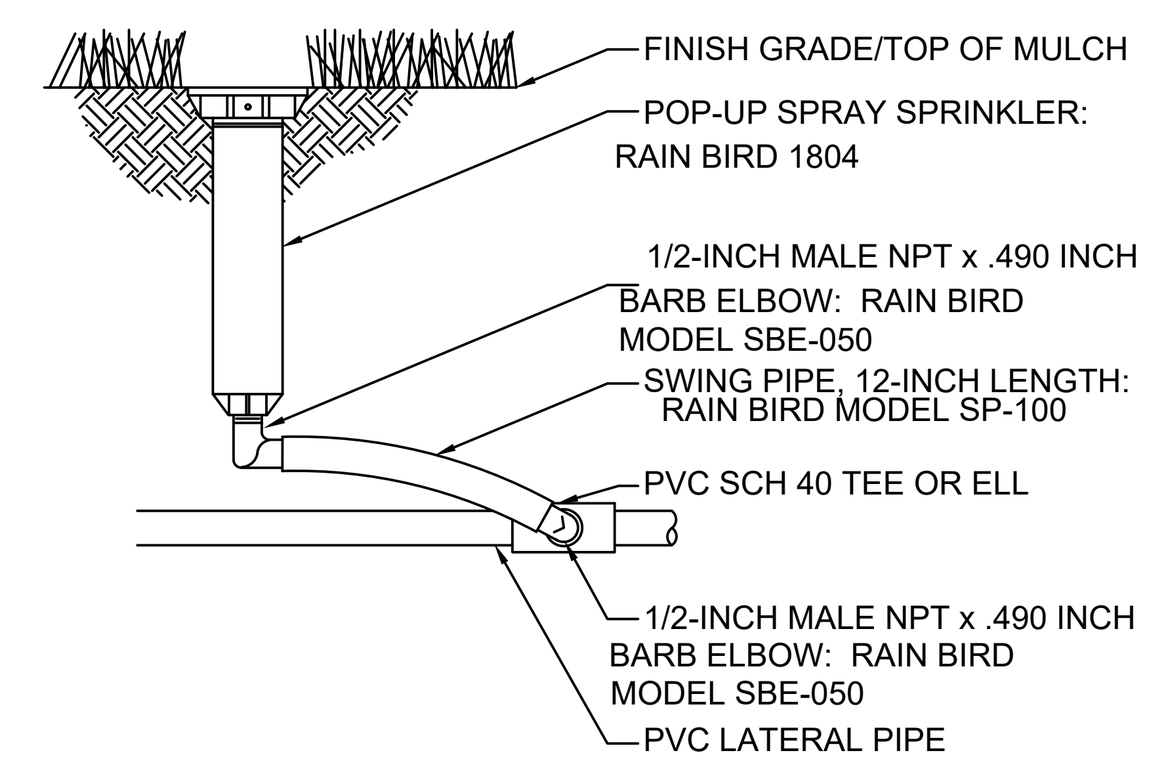

B IR1.3 **POP UP SPRAY HEAD (4")**
SCALE: NOT TO SCALE

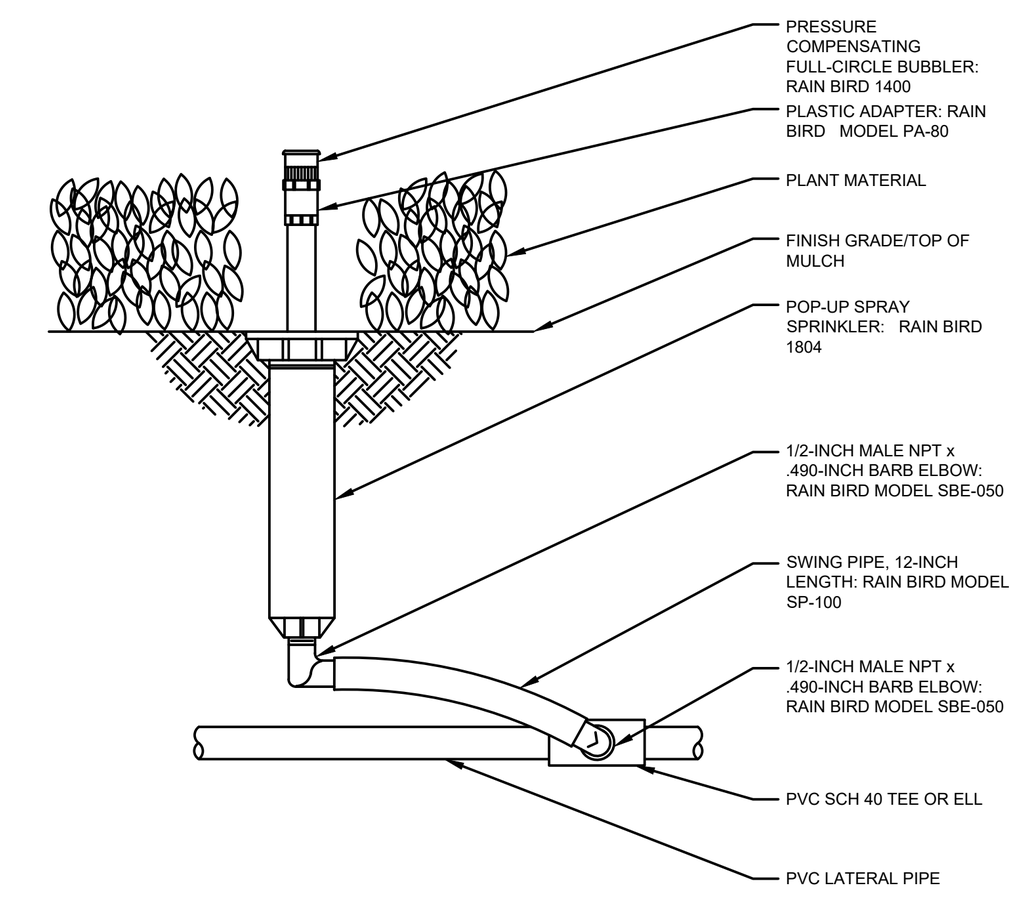

C IR1.3 **PRESSURE COMPENSATING FULL-CIRCLE BUBBLER**
SCALE: NOT TO SCALE RAIN BIRD 1400 ON 1804 POP-UP

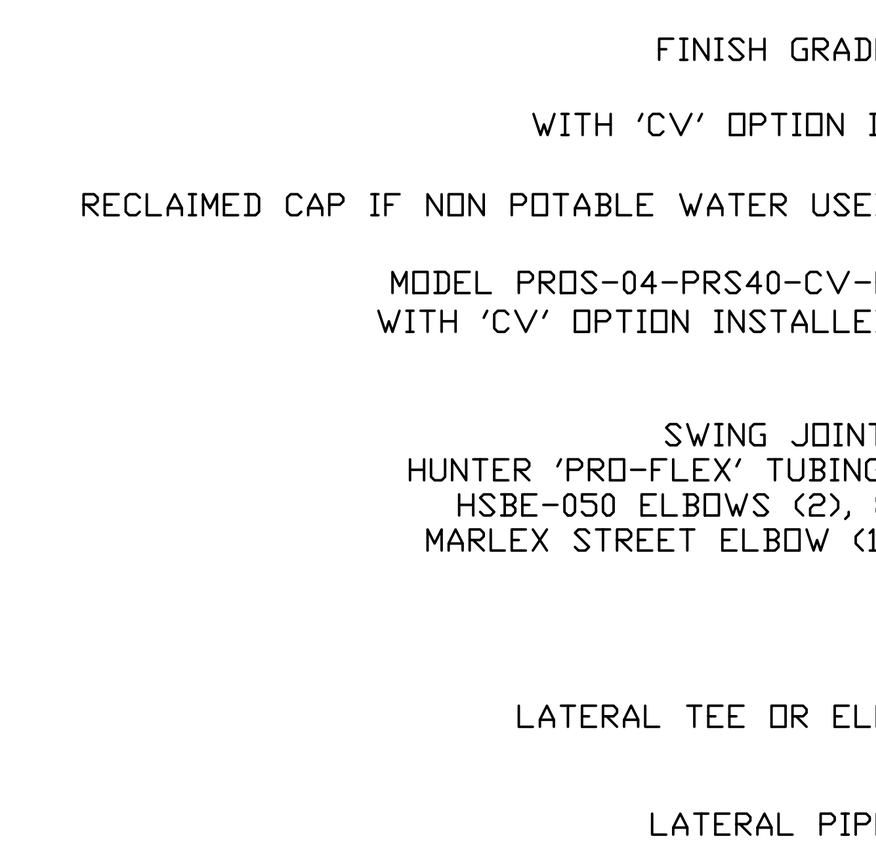

D IR1.3 **HUNTER 4" SPRAY POP-UP W/ MP-ROTATOR**
SCALE: NOT TO SCALE

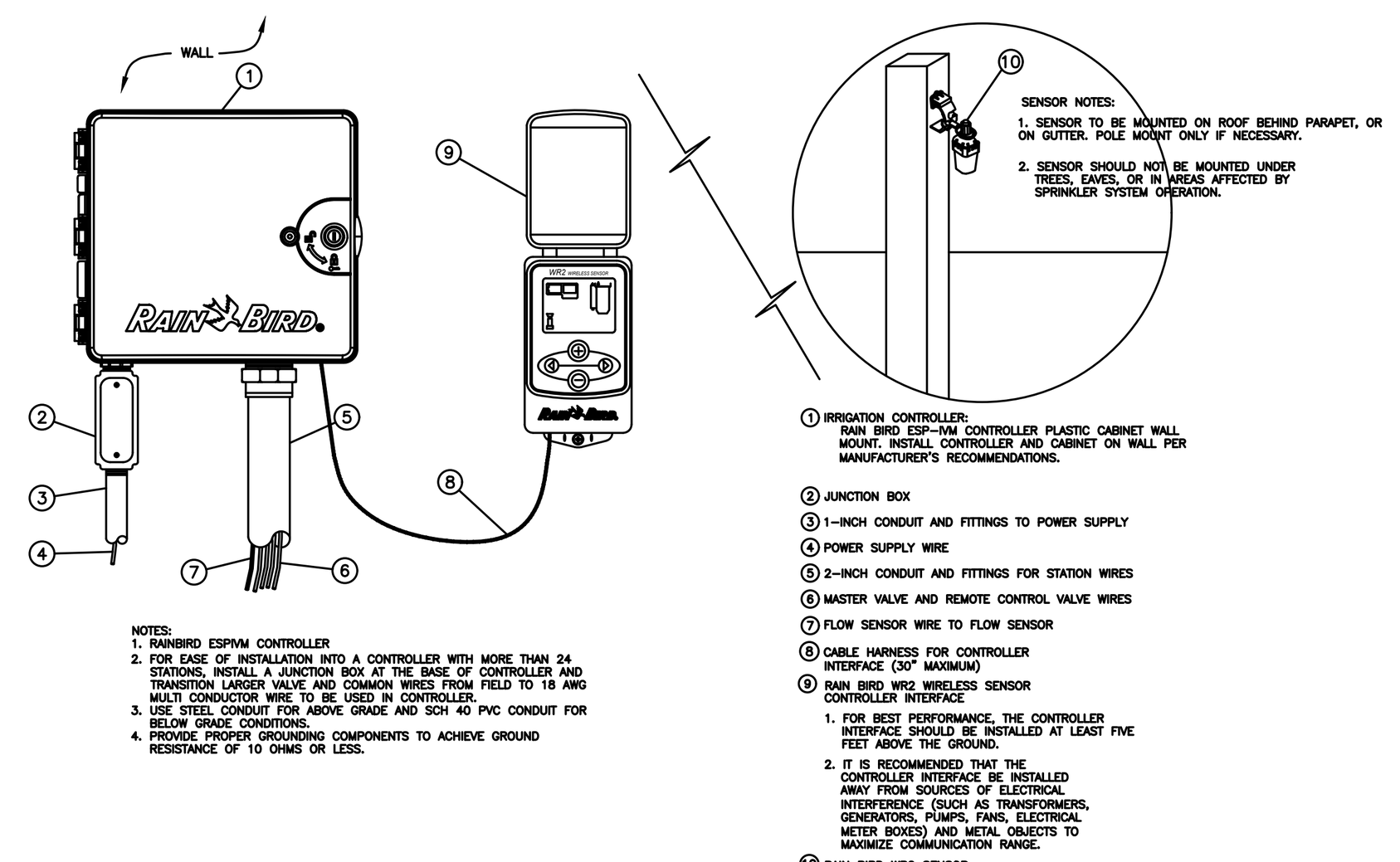

E IR1.3 **IRRIGATION CONTROLLER & RAIN/FREEZE SENSOR**
SCALE: NOT TO SCALE

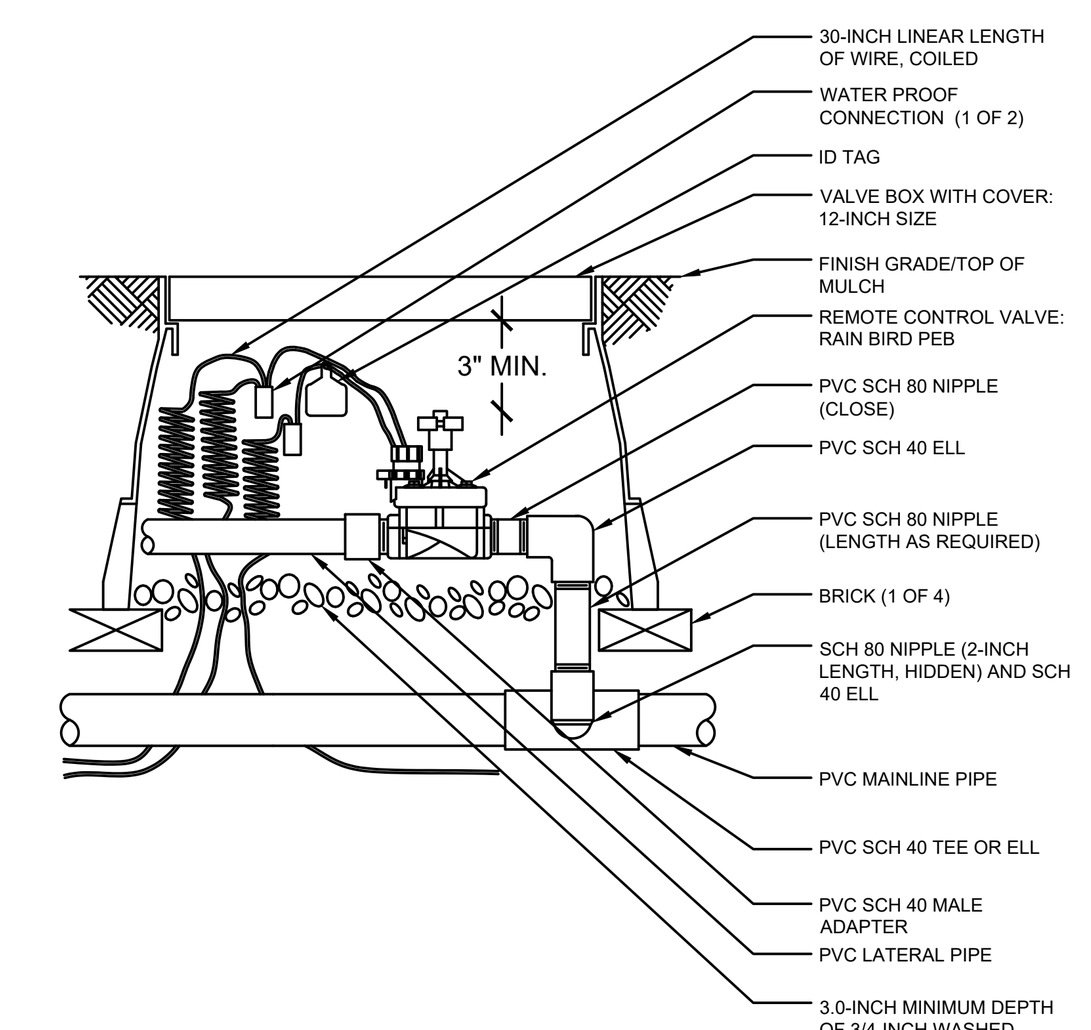

F IR1.3 **REMOTE CONTROL VALVE**
SCALE: NOT TO SCALE

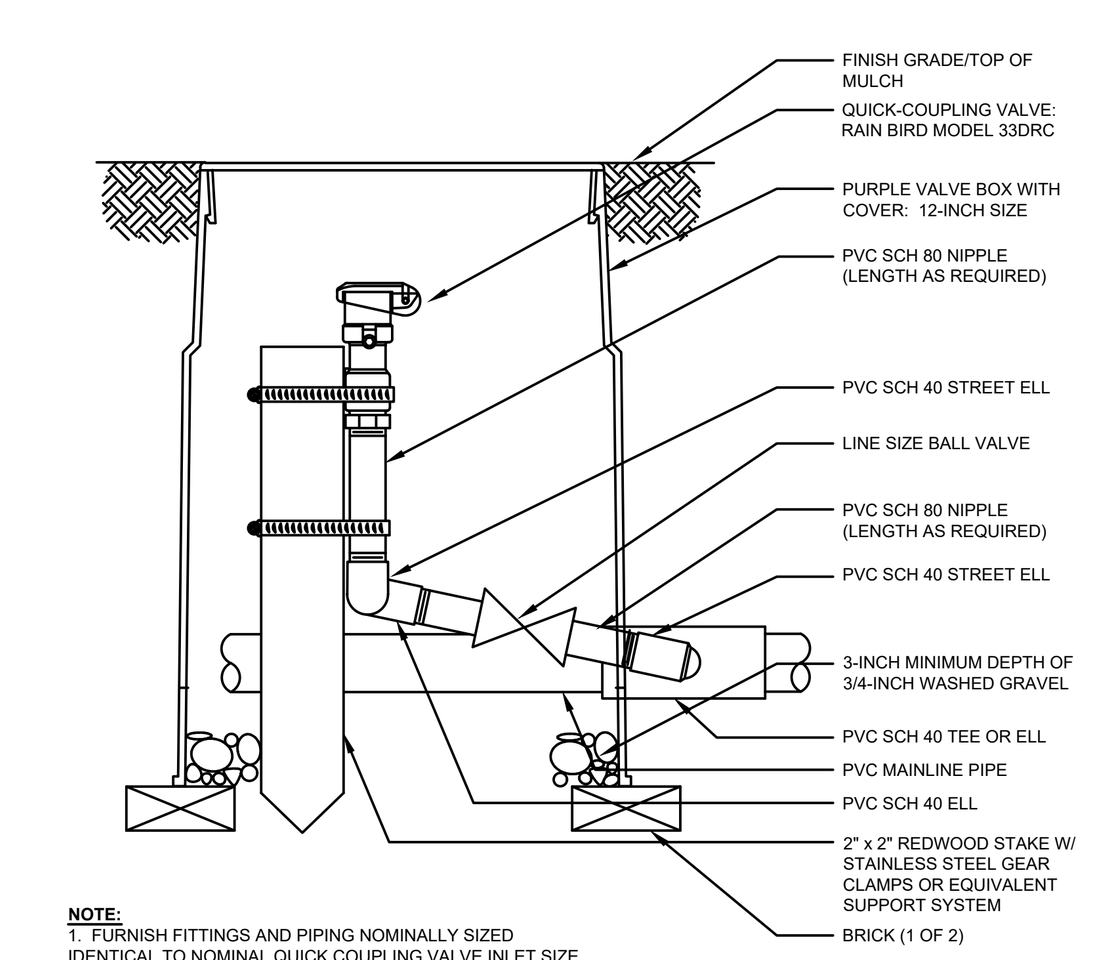

G IR1.3 **QUICK COUPLING VALVE**
SCALE: NOT TO SCALE

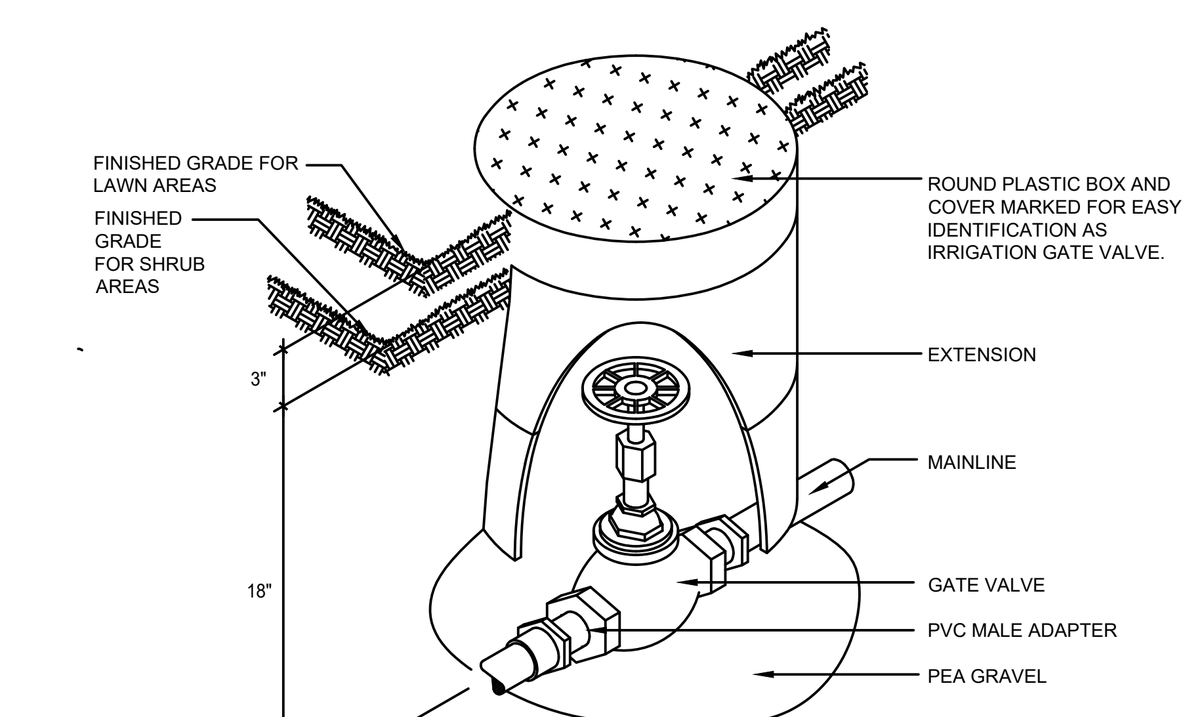

H IR1.3 **GATE VALVE**
SCALE: NOT TO SCALE

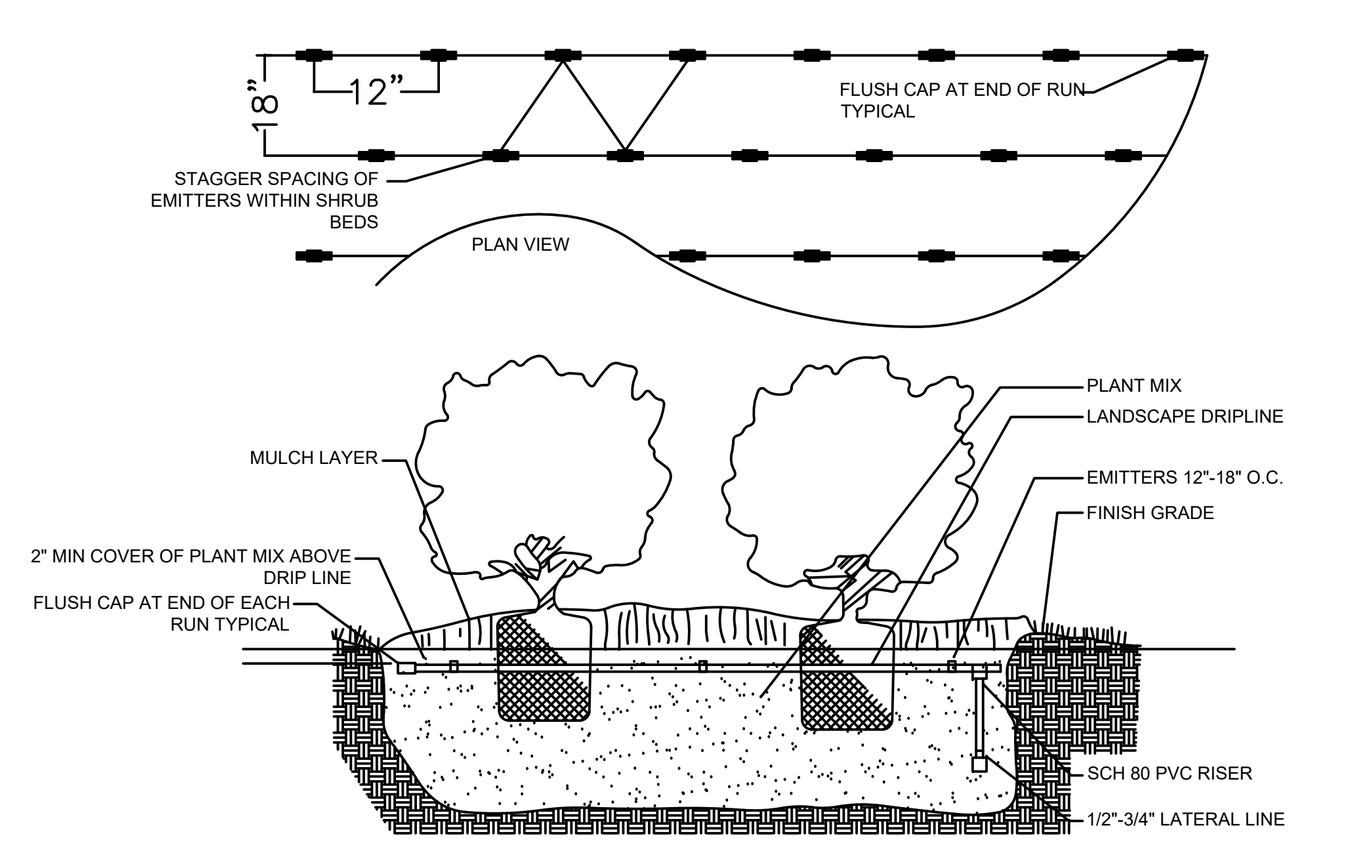

I IR1.3 **SHRUB DRIP IRRIGATION DETAIL**
SCALE: NOT TO SCALE

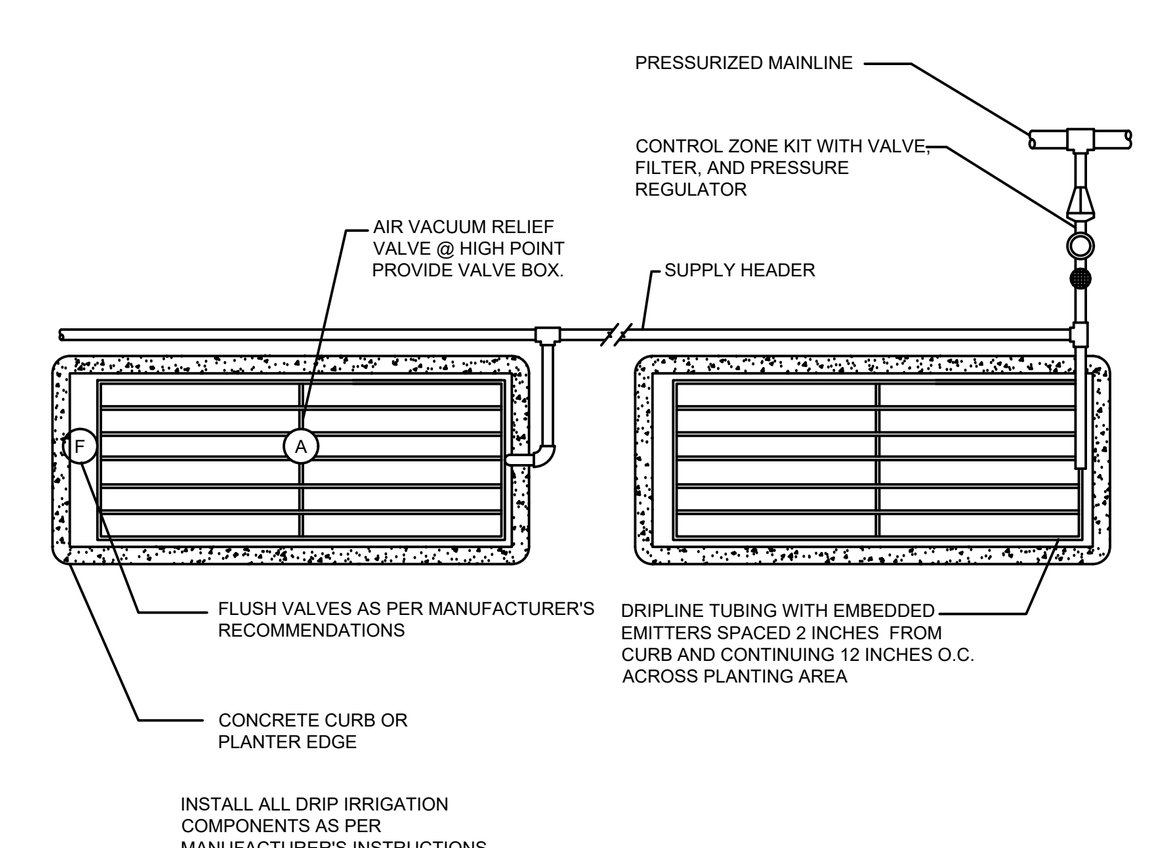

J IR1.3 **MULTIPLE BED DRIP IRRIGATION**
SCALE: NOT TO SCALE

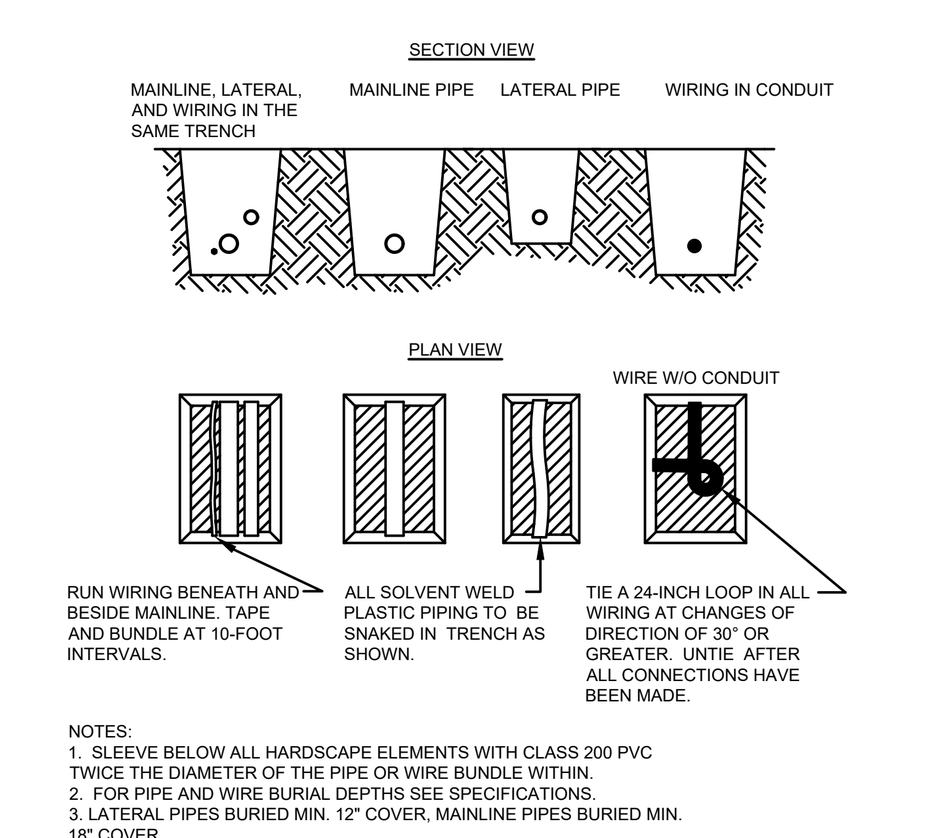

K IR1.3 **TRENCH DETAIL**
SCALE: NOT TO SCALE

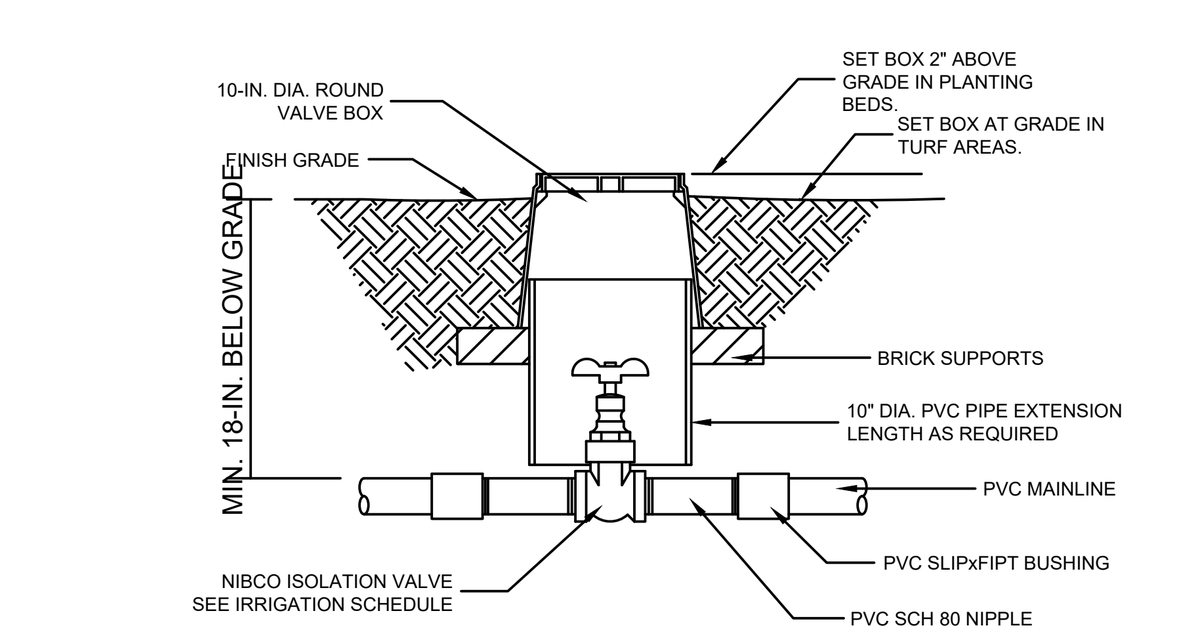

L IR1.3 **ISOLATION/SHUT-OFF VALVE**
SCALE: NOT TO SCALE

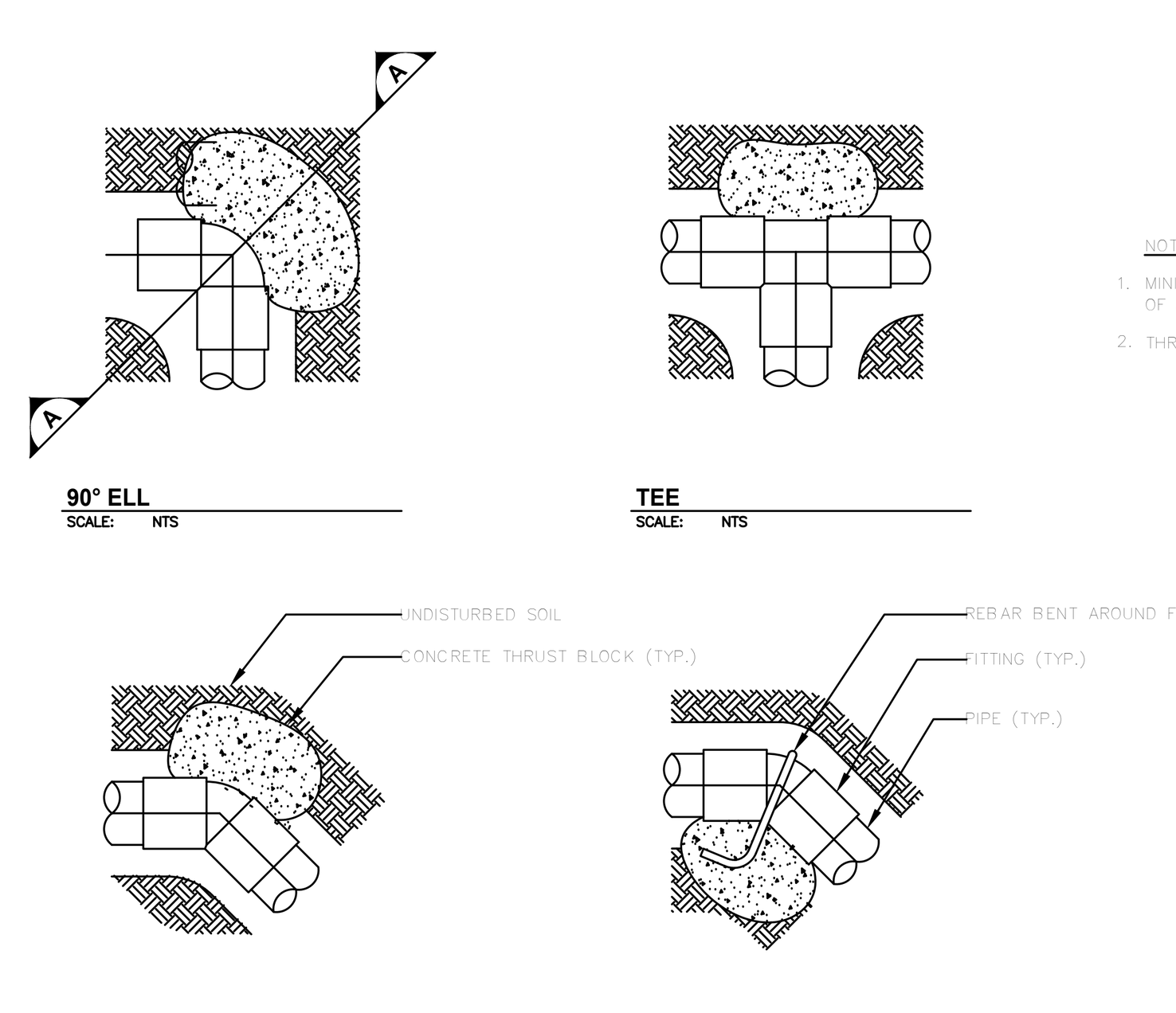

MINUMUM THRUST BLOCK AREA (YxW)		
PIPE SIZE	IRRIGATION PIPE	
	TEE, DEAD END 90° BEND	
3"	1 SF	
4"	1.5 SF	

NOTES

1. MINIMUM THRUST BLOCK AREAS ARE BASED ON A SOIL BEARING CAPACITY OF 3000 LBS/SF
2. THRUST BLOCK SHALL EXTEND INTO UNDISTURBED SOIL.

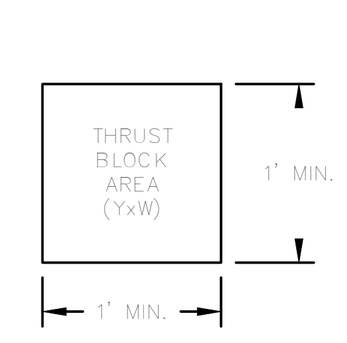

M IR1.3 **THRUST BLOCK DETAIL**
SCALE: NOT TO SCALE

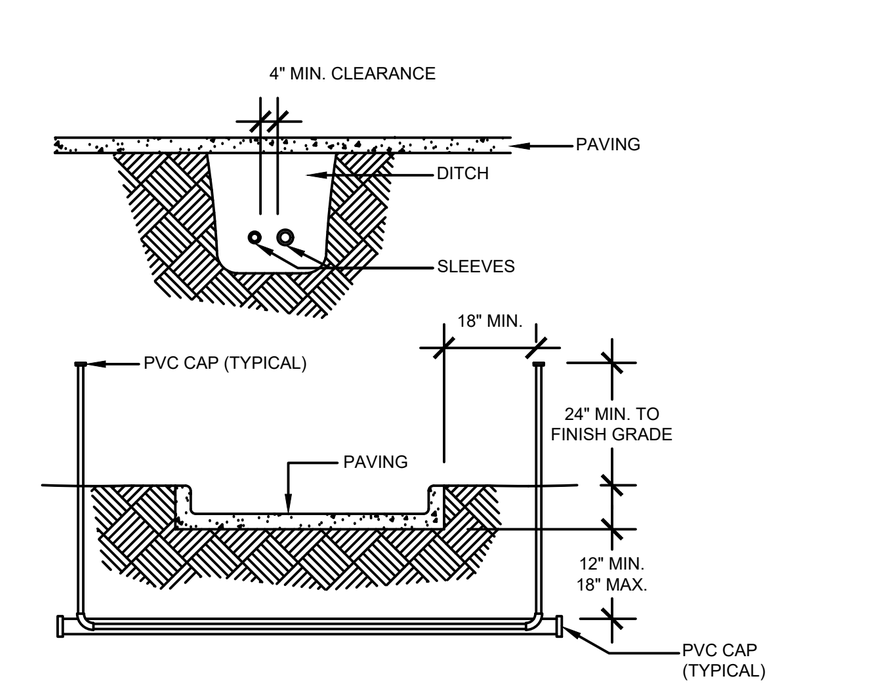

NOTES:

1. ALL PVC IRRIGATION SLEEVES TO BE CLASS 200 PIPE.
2. ALL JOINTS TO BE SOLVENT WELDED AND WATERTIGHT.
3. WHERE THERE IS MORE THAN ONE SLEEVE, EXTEND THE SMALLER SLEEVE TO 24-INCHES MINIMUM ABOVE FINISH GRADE.
4. MECHANICALLY TAMP TO 95% PROCTOR.

N IR1.3 **SLEEVING**
SCALE: NOT TO SCALE

IRRIGATION IN TEXAS IS REGULATED BY:
THE TEXAS COMMISSION ON ENVIRONMENTAL QUALITY (TCEQ)
MC-178 / PO BOX 18087
AUSTIN, TEXAS 78711-3087
WWW.TCEQ.STATE.TX.US.

811
Know what's below.
Call before you dig.

CAUTION!!

EXISTING UNDERGROUND UTILITIES IN THE AREA CONTRACTOR IS RESPONSIBLE FOR DETERMINING THE HORIZONTAL AND VERTICAL LOCATION OF ALL UTILITIES PRIOR TO CONSTRUCTION. CONTRACTOR SHALL BE RESPONSIBLE FOR ANY REPAIRS TO EXISTING UTILITIES DUE TO DAMAGE INCURRED DURING CONSTRUCTION. CALL UTILITY LOCATES AND REFER TO CIVIL AND MEP PLANS

DESIGN DISCLAIMER:

This irrigation drawing is a preliminary layout. It is a diagrammatic representation for purpose of providing a basic depiction of the scope of coverage, initial valve zoning, with head type and placement. The Irrigation drawing does not provide necessary zone flow, hydraulic calculations to determine Design Pressure. These are defined in Texas Administrative Code*§§344.61 Minimum Standards for Design of the Irrigation Plan* , and required by the T.C.E.Q for a complete Irrigation Plan and for Permit and Construction. It will be the responsibility of the installing licensed irrigator or irrigator-in-charge, to use information provided on this Preliminary Irrigation drawing, to provide a final Irrigation Plan meeting all standards as required by T.C.E.Q, Signed and Sealed.

Wong & Associates, Inc. shall not be responsible and accepts no liability for design failure, inaccurate head layout, incorrect hydro-zoning, pipe sizing, zone flow or hydraulic calculations, irrigation equipment, or aspects of the preliminary design drawing not in compliance with local irrigation regulations. The irrigation contractor shall be ultimately responsible for the final design, installation and proper operation of the irrigation system.

Disclaimer

Wong & Associates, Inc. shall not be responsible for the operation and/or maintenance of this irrigation system, once the date of final acceptance by the owner is established. All grades and elevations on the project shall be set by the project civil engineer. The Owner shall be responsible for the monitoring and the maintaining of the irrigation system. Monthly moisture sensor tests of all sprinkler zones around all building pads and on entire property, shall be performed by the Owner to ensure that no over-watering and/or any irrigation system leaks are present. The irrigation contractor shall be responsible for providing all guarantee and warranties for the irrigation system. The irrigation contractor shall be ultimately responsible for the installation and proper operation of the irrigation system.

1 IR1.3 **IRRIGATION DETAILS**
SCALE: N.T.S.

Copyright © 2026, Huckabee & Associates, Inc.

Revision / Date

Project:
TOMBALL ISD INTERMEDIATE SCHOOL REPLACEMENT
FOR
TOMBALL ISD
TOMBALL, TEXAS

STATE OF TEXAS
LESLIE V SHOUR
1531
LICENSED IRRIGATOR
06/15/2026

Wong & Associates, Inc.
P.O. Box 2028 Bellaire, Texas 77402-2028
Tel. 713-777-9198 Cell : 713-557-9298
Member: American Society of Landscape Architects

www.huckabee-inc.com
800.687.1229

IRRIGATION DETAILS

VOLUME 01

Job No.	Sheet No.
00802-04-01	IR1.3
Drawn By: EW/SR	
Date: -	

DD QC

Copyright © 2026, Huckabee & Associates, Inc.

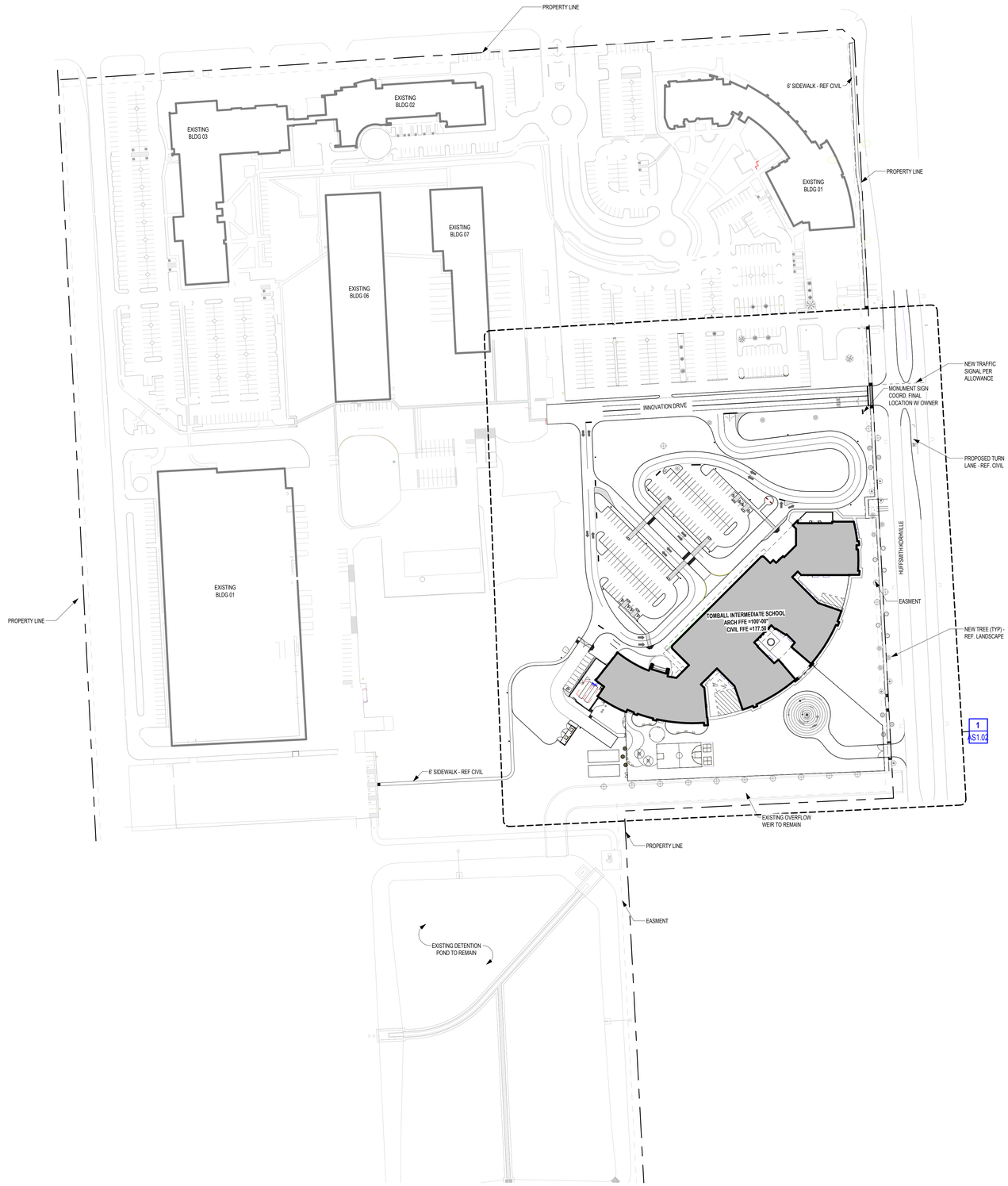

1 OVERALL ARCHITECTURAL SITE PLAN
1" = 100'-0"

N
TRUE

1. ALL SITE INFORMATION INCLUDING, BUT NOT LIMITED TO, PROPERTY LINES, METES & BOUNDS, CONTOURS, EXISTING BUILDINGS, EASEMENTS, TREES, WALKS, DRIVES, FENCES, ETC., TAKEN FROM SURVEY BY:

   WEST BELT SURVEYING, INC
   21020 PARK ROW
   KATY, TX 77449
   PHONE (281)-599-9288

2. HUCKABEE AND ASSOCIATES, INC. ALONG WITH THEIR CONSULTANTS HAVE LOCATED, SHOWN , AND NOTED EXISTING SITE FEATURES INCLUDING BUT NOT LIMITED TO PROPERTY LINES, METES AND BOUNDS, GRADE CONTOURS, EXISTING STRUCTURES, EASEMENTS, TREES, FENCES, ROADWAYS, OVERHEAD AND UNDERGROUND UTILITIES, AND OTHER EXISTING FEATURES TO THE BEST OF OUR ABILITY BASED UPON OWNER PROVIDED SURVEYS, EXISTING CONSTRUCTION DOCUMENTS AND OTHER EXISTING DATA COLLECTION IN REGARDS TO THE SPECIFIED SITE. HUCKABEE AND ASSOCIATES, INC. NOR THEIR CONSULTANTS SHALL ASSUME ANY RESPONSIBILITY OR LIABILITIES IN REGARD TO THE ACCURACY OF THE ABOVE MENTIONED OWNER PROVIDED DATA.
3. IF THE CONTRACTOR FINDS ANY DISCREPANCY BETWEEN EXISTING CONDITIONS AND THOSE WHICH ARE SHOWN ON THE PLANS, HE SHALL IMMEDIATELY CONTACT THE ARCHITECT.
4. THE CONTRACTOR SHALL MAKE ARRANGEMENTS WITH ALL UTILITY ENTITIES TO LOCATE AND MARK ALL UNDERGROUND UTILITIES PRIOR TO CONSTRUCTION.
5. THE CONTRACTOR SHALL VISIT THE SITE AND BECOME FAMILIAR WITH ALL EXISTING CONDITIONS.
6. REF. SHEET AS2.01-AS2.05 FOR DETAILS AND OTHER SITE IMPROVEMENT DETAILS.
7. FINISH GRADE AT PERIMETER OF THE BUILDING SHALL BE AS SHOWN ON SITE GRADING PLAN. REF. CIVIL DRAWINGS. SITE GRADES SHALL SLOPE UNIFORMLY AWAY FROM THE BUILDING AND INTERSECT WITH ELEVATIONS SHOWN.
8. REF. CIVIL DRAWINGS FOR ALL SITE DIMENSIONS
9. MAKE ALL SLOPES OF WALKS AND DRIVES COMPLY WITH FINISH ELEVATION SHOWN ON CIVIL DRAWINGS. THE LINE OF SLOPE SHALL FORM STRAIGHT LINES BETWEEN FINISH ELEVATIONS WHEN POSSIBLE AND GRADING CONTOURS WHEN STRAIGHT LINES ARE NOT POSSIBLE. VERIFY ALL ELEVATIONS AND DIMENSIONS WITH ARCHITECT ON JOB. REF. CIVIL.
10. ALL WALKS AND PLAZAS SHALL BE REINFORCED CONCRETE - REF. CIVIL FOR DETAILS. PROVIDE 1/2" EXPANSION JOINT AS SHOWN BY CIVIL OR AT 25'-0" O.C. MAX. AND AT ALL INSIDE CORNERS. PROVIDE TOOLED CONTROL JOINTS AT 5'-0" O.C.B.W. MAX OR AS SHOWN. SEE CIVIL FOR TYPICAL WALK AND JOINT DETAILS.
11. PROVIDE 1/2" EXPANSION JOINT ALONG BUILDING FOUNDATION OR BRICK WHERE CONCRETE WALK IS PRESENT. REF. CIVIL DRAWINGS FOR TYPICAL DETAIL.
12. PROVIDE 1/2" EXPANSION JOINT ALONG BACK OF CONCRETE CURB WHERE WALK IS PRESENT. REF. CIVIL DRAWINGS FOR CURB DETAILS
13. CONTRACTOR SHALL REMOVE ALL EXISTING OBSTRUCTIONS TO NEW CONSTRUCTION, PAVING, WALKS, AND ALL OTHER SITE IMPROVEMENTS INCLUDING BUT NOT LIMITED TO EXISTING TREES, FENCES, CONCRETE, ROCKS, DEBRIS, POSTS, VEGETATION, UTILITIES (AS NOTED), AND OTHER ITEMS AS NOTED FOR CONSTRUCTION.
14. REF. ELECTRICAL DRAWINGS FOR OUTDOOR LIGHTING REQUIREMENTS.
15. REF. CIVIL DRAWINGS FOR SITE GRADING PLAN, SITE UTILITY PLAN (INCLUDING FIRE HYDRANT LOCATIONS), EROSION CONTROL PLANS, AND CURB AND PAVING REQUIREMENTS AND DETAILS.
16. REF. CIVIL SHEETS FOR SITE GRADING CONTOURS. CONTRACTOR SHALL MAKE ALL CUTS AND FILLS REQUIRED TO ACCOMPLISH ALL WORK SHOWN. GRADE SITE TO TOLERANCES SPECIFIED.
17. REF. CIVIL DRAWINGS FOR THICKNESS AND LOCATIONS OF ALL TYPES OF PAVING.
18. FIRE LANE STRIPING SHALL COMPLY WITH CITY OF ***TOMBALL*** REQUIREMENTS AND NFPA.
19. PROVIDE DEDICATED STRUCTURAL CONCRETE FOUNDATION PAD FOR ALL ON-SITE ELECTRICAL TRANSFORMERS PER THE ELECTRICAL SERVICE PROVIDER REQUIREMENTS AND/OR SPECIFICATIONS.
20. PROVIDE DEDICATED STRUCTURAL CONCRETE FOUNDATION PAD FOR ALL ON-SITE GENERATORS AND ANY ASSOCIATED GENERATOR ENCLOSURES.

GENERAL SITE NOTES

PROPERTY DESCRIPTION

1) OWNER INFORMATION

A. NAME : TOMBALL ISD
B. ADDRESS: 310 S. CHERRY ST.
   TOMBALL, TEXAS 77375.

2) PROPERTY INFORMATION
A. NAME: TOMBALL INTERMEDIATE SCHOOL REPLACEMENT
B. ADDRESS: 22939 HUFSMITH KOHRVILLE RD, TOMBALL TX

3) LEGAL DESCRIPTION
TOMBALL ISD, NEW INTERMEDIATE SCHOOL

4) ZONING INFORMATION
A. CATEGORY: LIGHT INDUSTRIAL
B. TRANSLATED CATEGORY: EDUCATIONAL FACILITIES
C. ORDINANCE NUMBER: 2008-01, § 2, 2-4-2008

PARKING REQUIREMENTS

AS OBTAINED FROM CITY ORDINANCE, LAND DEVELOPMENT CODE, SECTION 66-112, THE REQUIRED NUMBER OF OFF STREET PARKING SPACES IS DETERMINED AS FOLLOWS:

1.5 SPACES FOR EACH CLASSROOM AND 2 SPACES FOR EACH OFFICE.

TOTAL SPACES REQUIRED
99 SPACES
04 ACCESSIBLE SPACES
103 TOTAL SPACES

TOTAL SPACES PROVIDED
136 SPACES
08 ACCESSIBLE SPACES
144 TOTAL SPACES

PROPERTY & PARKING NOTES

Revision / Date

Project:
TOMBALL INTERMEDIATE SCHOOL REPLACEMENT
FOR
TOMBALL INDEPENDENT SCHOOL DISTRICT
TOMBALL, TEXAS

REGISTERED ARCHITECT
CAITLIN MUNICH
29 STATE OF TEXAS
7/15/2026

Huckabee
www.huckabee-inc.com
800.687.1229

OVERALL ARCHITECTURAL SITE PLAN

VOLUME 01

Job No.	Sheet No.
00802-04-01	AS1.01
Drawn By: CB	
Date: 07.15.26	

7/15/2026 3:40:37 PM
Autodesk Docs://TOMBALL ISD - IS REPLACEMENT/00802-04-01_Tomball ISD IS Replacement_ARCH.rvt

Copyright © 2026, Huckabee & Associates, Inc.

TREE (TYP) - REF. LANDSCAPE

11 AS2.05

6' SIDEWALK - REF CIVIL

ONLY

HUFFSMITH KOHRVILLE

1 AS2.0

EG7 HW: J705

ART COURTYARD

EG8 HW: J705

(11) SPACES

(17) SPACES

(18) SPACES

(16) SPACES

(2) FLAG POLES - REF. ELEC FOR UPLIGHTING

VISITOR PARKING

PARENT DROP OFF

(21) SPACES

(18) SPACES

(16) SPACES

(6) SPACES

LIGHT POLES (TYP) - REF. ELEC.

STAFF PARKING

BUS DROP OFF

EG1 HW: J705

6' HIGH BLACK VINYL FENCE

TOMBALL INTERMEDIATE SCHOOL
ARCH FFE = 100'-00"
CIVIL FFE = 177.50

LP

EG2 HW: J704

SEMI-RECESSED KNOX BOX

*NOTE AT POTENTIAL FUTURE ADDITIONS:

1. GENERAL CONTRACTOR SHALL COORDINATE ANY AND ALL SUBCONTRACTOR WORK TO PREVENT ANY PATHWAYS WITHIN THE AREA SHOWN, AND NOTED, FOR FUTURE ADDITION.

2. ALL UNDERGROUND UTILITIES THAT CAN NOT AVOID THIS AREA ARE TO HAVE THEIR LOCATIONS, INCLUDING DEPTH BELOW GRADE, CLEARLY DOCUMENTED AND PROVIDED TO THE OWNER AS PART OF THE AS-BUILT SET

24' WIDE POLE MOUNTED VEHICULAR SWING SECURITY GATE - PROVIDE KNOX BOX

EG12 HW: J002 DETAILS

BICYCLE RACK (4)

KNOX BOX

PROPOSED PAD MOUNTED ELEC TRANSFORMER - REF. ELECTRICAL

TYPE A BOLLARDS AT SURROUND OF TRANSFORMER

WALL MOUNTED FDC

COURTYARD - REF. LANDSCAPE

1 AS2.02

(19) SPACES

EG18 HW: J704

GAS METER - REF PLUMB

BICYCLE RACK

UP

PRE-MANUF. FABRIC SHADE CANOPIES. REF. SPEC SECT 10 7340

EG17 HW: J704

EG3 HW: J704

EG4 HW: J704

6' DECORATIVE METAL FENCE & GATES

SERVICE YARD

EG15 HW: J705

2 AS2.01

2 AS2.02

6' HIGH BLACK VINYL FENCE

GREASE TRAP

FIRE LANE

EG20

EG19

7 AS2.05

7 AS2.06

8' HIGH BLACK VINYL FENCE

EG11 HW: J704

KNOX BOX

PLAYGROUND EQUIPMENT(4)

6' SIDEWALK - REF CIVIL

FUTURE TEMPORARY CLASSROOM

FUTURE TEMPORARY CLASSROOM

PAINTED FOUR SQUARE COURT

FIRE LANE

EG13 HW: J002 DETAILS

24' WIDE POLE MOUNTED VEHICULAR SWING GATE - PROVIDE KNOX BOX

KNOX BOX

EG10 HW: J002

TEATHER BALL SET - OFCI

EXTERIOR POLE MOUNTED BASKETBALL GOAL

6' HIGH BLACK VINYL FENCE

EXISTING OVERFLOW WEIR TO REMAIN

1 ARCHITECTURAL SITE PLAN - OVERALL
1" = 30'-0"

GRAPHIC SCALE
0 30 60 90 120

N TRUE

PLAN

Revision / Date

Project:
TOMBALL INTERMEDIATE SCHOOL REPLACEMENT
FOR
TOMBALL INDEPENDENT SCHOOL DISTRICT
TOMBALL, TEXAS

REGISTERED ARCHITECT
CAITLIN MUNCH
29
STATE OF TEXAS
7/15/2026

Huckabee
www.huckabee-inc.com
800.687.1229

ENLARGED ARCHITECTURAL SITE PLAN

VOLUME 01

Job No. 00802-04-01	Sheet No. AS1.02
Drawn By: CB	
Date: 07.15.26	

7/15/2026 3:37:45 PM
Autodesk Docs://TOMBALL ISD - IS REPLACEMENT/00802-04-01_Tomball ISD IS Replacement_ARCH.rvt

Copyright © 2026, Huckabee & Associates, Inc.

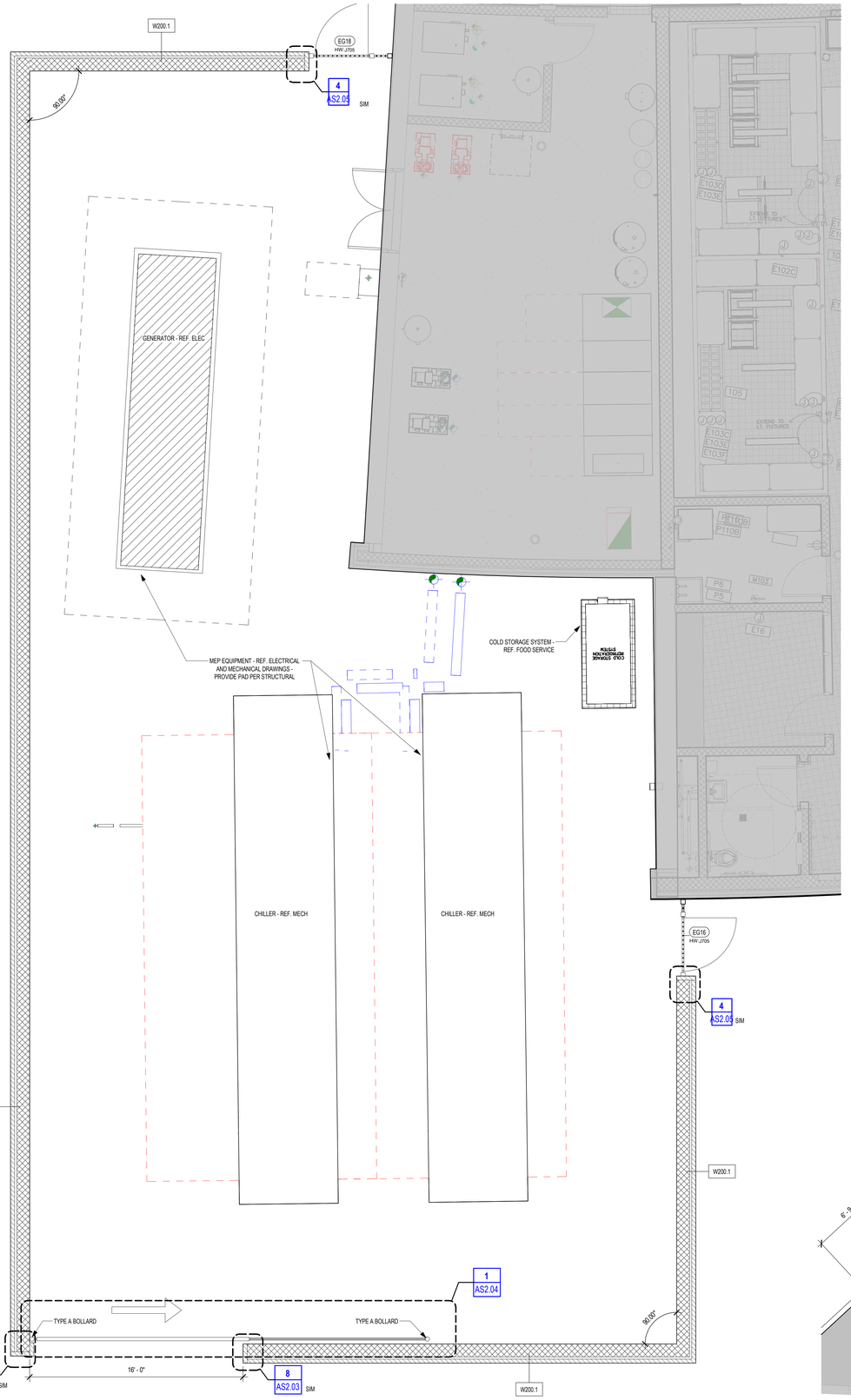

2 SERVICE YARD - SITE WALL
1/4" = 1'-0"

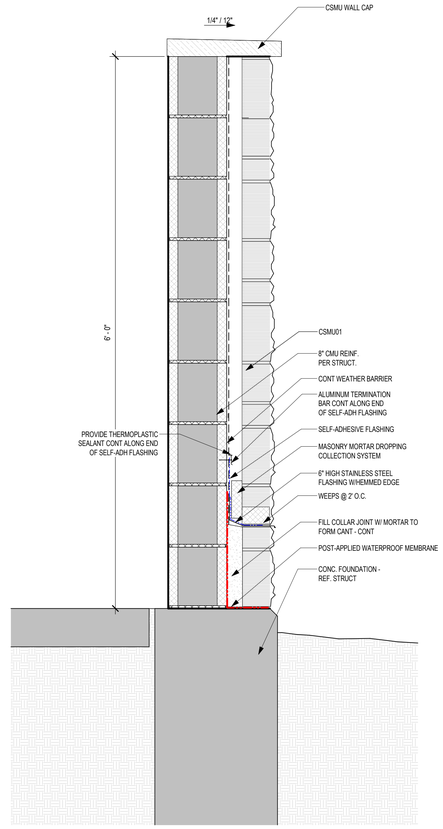

3 WALL SECTION
1 1/2" = 1'-0"

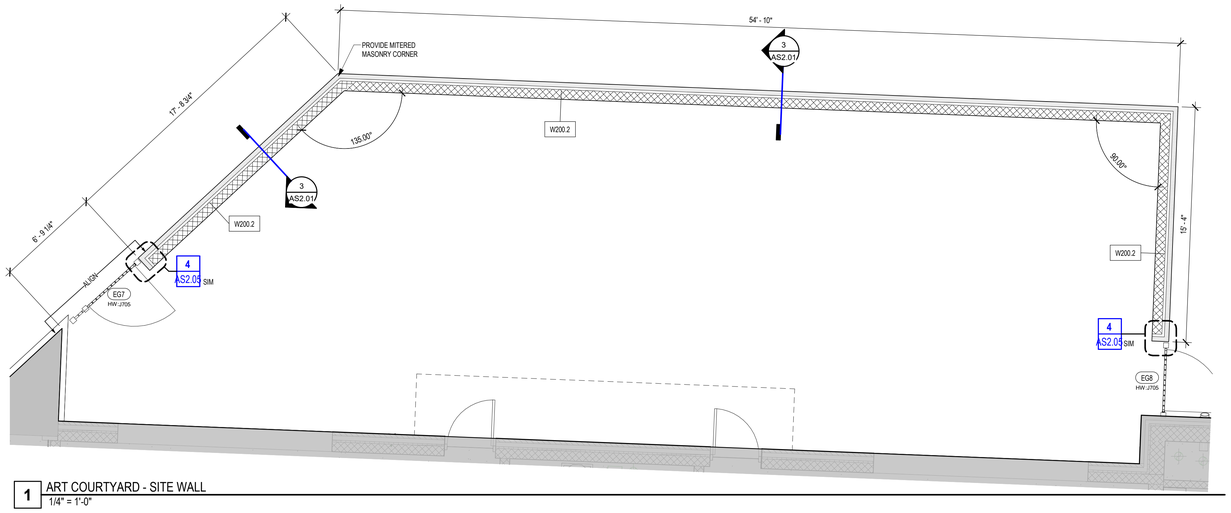

1 ART COURTYARD - SITE WALL
1/4" = 1'-0"

Revision / Date

Project:
TOMBALL INTERMEDIATE SCHOOL REPLACEMENT
FOR
TOMBALL INDEPENDENT SCHOOL DISTRICT
TOMBALL, TEXAS

REGISTERED ARCHITECT
CAITLIN MUNCH
29
STATE OF TEXAS
7/15/2026

Huckabee
www.huckabee-inc.com
800.687.1229

ENLARGED SITE PLAN & SITE DETAILS

VOLUME 01

Job No. 00802-04-01
Drawn By: CB
Date: 07.15.26
Sheet No. AS2.01

7/15/2026 3:42:11 PM
Autodesk Docs://TOMBALL ISD - IS REPLACEMENT/00802-04-01_Tomball ISD I IS Replacement_ARCH.rvt

Copyright © 2026, Huckabee & Associates, Inc.

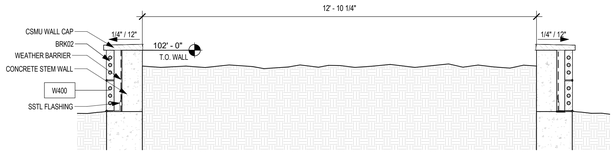

3 PLANTER SECTION
1/2" = 1'-0"

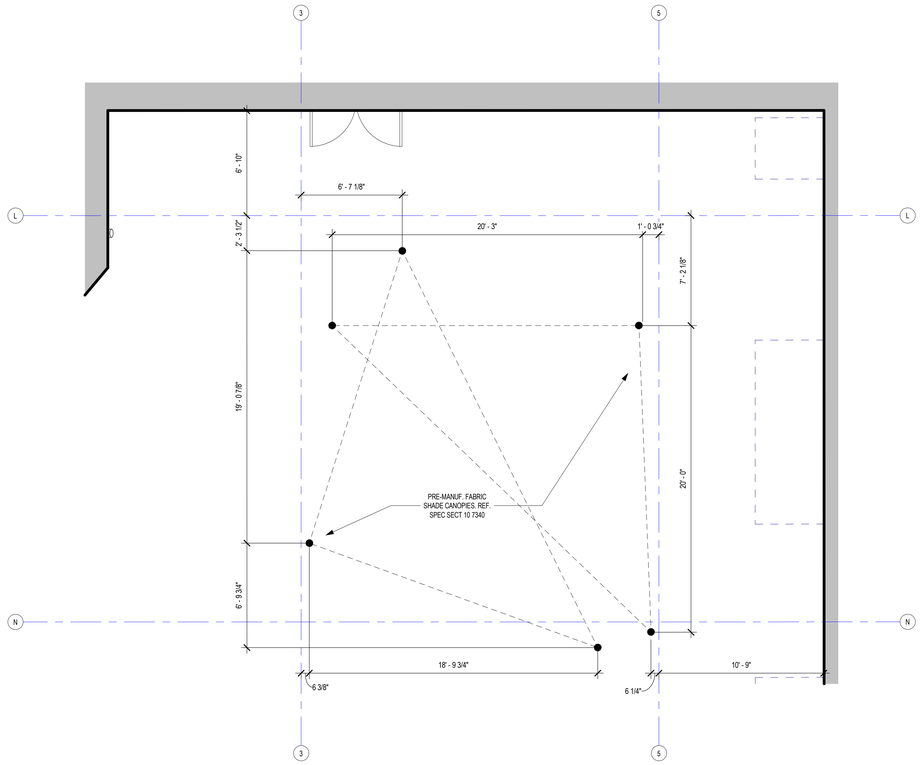

2 GYMNASIUM COURTYARD - SHADE CANOPY
1/4" = 1'-0" BACK REF: AS1.02

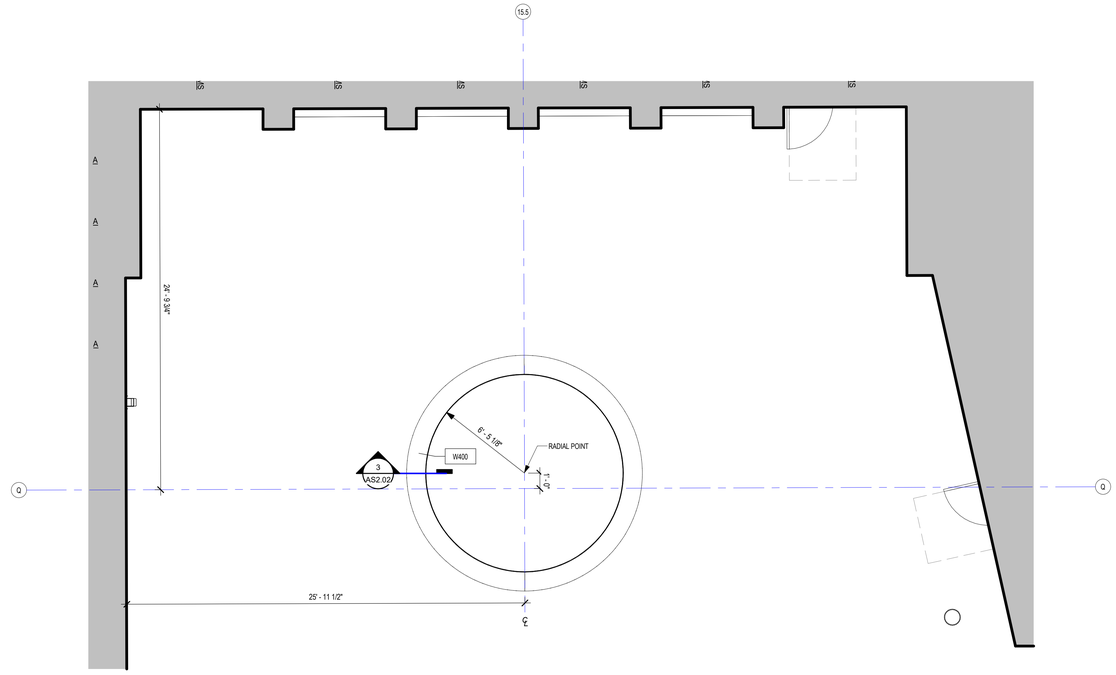

1 LIBRARY COURTYARD - PLANTER
1/4" = 1'-0" BACK REF: AS1.02

Project:
TOMBALL INTERMEDIATE SCHOOL REPLACEMENT
FOR
TOMBALL INDEPENDENT SCHOOL DISTRICT
TOMBALL, TEXAS

Revision / Date

REGISTERED ARCHITECT
CAITLIN MUNCH
STATE OF TEXAS
29
7/15/2026

Huckabee
www.huckabee-inc.com
800.687.1229

ENLARGED SITE PLAN & SITE DETAILS

VOLUME 01

Job No.	Sheet No.
00802-04-01	AS2.02
Drawn By: CB	
Date: 07.15.26	

7/15/2026 3:42:13 PM
Autodesk Docs://TOMBALL ISD IS REPLACEMENT/00802-04-01 Tomball ISD IS Replacement_ARCH.rvt

Copyright © 2026, Huckabee & Associates, Inc.

GATE SCHEDULE

MARK	HARDWARE SET	GATE HEIGHT	GATE WIDTH	GATE MATERIAL & TYPE	PANIC HARDWARE	DETAILS & NOTES COMMENTS
EG1	J705	6' - 0"	3' - 0"	CL	Yes	BLACK VINYL REF. 9/AS2.02
EG2	J704	6' - 0"	6' - 0"	CL (PR)	Yes	BLACK VINYL REF. 9/AS2.02
EG3	J704	6' - 0"	6' - 0"	STL(PR)	Yes	CUSTOM DESIGN, REF. AS2.03
EG4	J704	6' - 0"	6' - 0"	STL(PR)	Yes	CUSTOM DESIGN, REF. AS2.03
EG7	J705	6' - 0"	4' - 0"	STL	No	DECORATIVE REF. 2/AS2.02
EG8	J705	6' - 0"	4' - 0"	STL	Yes	DECORATIVE REF. 2/AS2.02
EG10	J704	6' - 0"	10' - 0"	CL(PR)	No	BLACK VINYL REF. 9/AS2.02
EG11	J704	6' - 0"	6' - 0"	CL (PR)	Yes	BLACK VINYL REF. 9/AS2.02
EG12	REF. DETAILS	3' - 0"	26' - 0"	STL(V-PR)	No	PROVIDE POLE MOUNTED KNOX BOX
EG13	REF. DETAILS	3' - 0"	24' - 0"	STL(V-PR)	No	PROVIDE POLE MOUNTED KNOX BOX
EG16	J705	6' - 0"	4' - 0"	STL	Yes	DECORATIVE REF. 2/AS2.02
EG17	J704	6' - 0"	6' - 0"	STL(PR)	Yes	CUSTOM DESIGN, REF. AS2.03
EG18	J705	6' - 0"	4' - 0"	STL	Yes	DECORATIVE REF. 2/AS2.02
EG19	J002	10' - 0"	18' - 10"	CL (PR)	No	BLACK VINYL REF. 9/AS2.02
EQ20	J002	10' - 0"	18' - 10"	CL (PR)	No	BLACK VINYL REF. 9/AS2.02

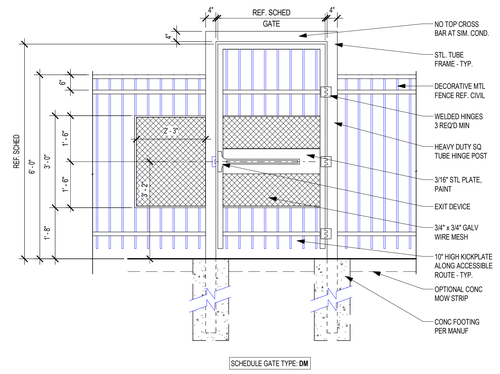

10 DECORATIVE METAL FENCE - SINGLE W/PANIC HDWR AND CLOSER
1/2" = 1'-0"

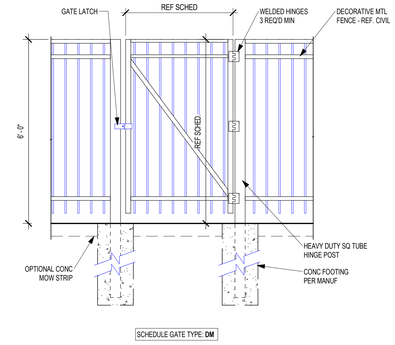

9 DECORATIVE METAL FENCE - SINGLE
1/2" = 1'-0"

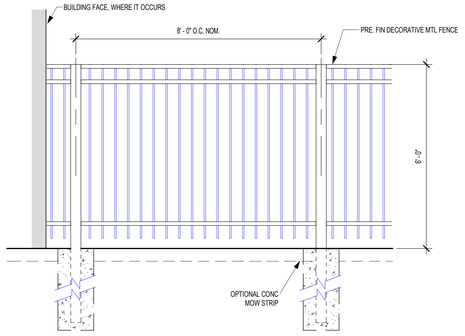

8 DECORATIVE METAL FENCE
1/2" = 1'-0"

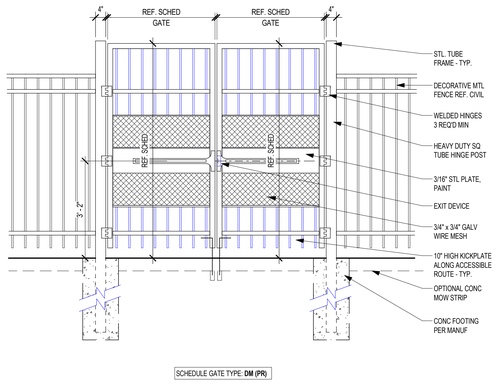

7 DECORATIVE METAL - DOUBLE W/PANIC HDWR AND CLOSER
1/2" = 1'-0"

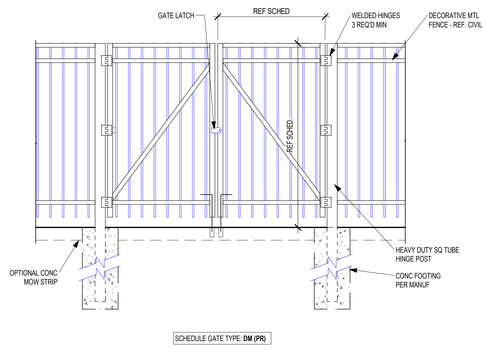

6 DECORATIVE METAL - DOUBLE
1/2" = 1'-0"

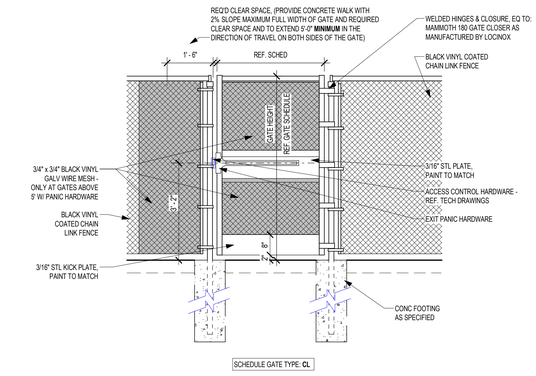

5 CHAIN LINK GATE - SINGLE W/ PANIC HARDWARE
1/2" = 1'-0"

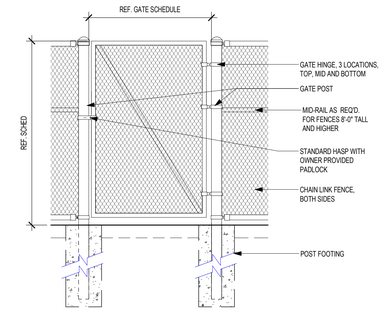

4 CHAIN LINK GATE - SINGLE
1/2" = 1'-0"

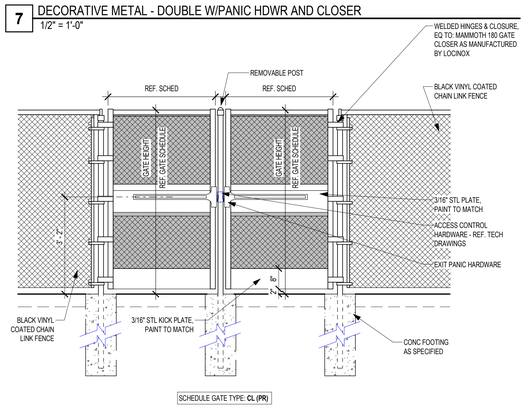

3 CHAIN LINK GATE - DOUBLE W/ PANIC HARDWARE
1/2" = 1'-0"

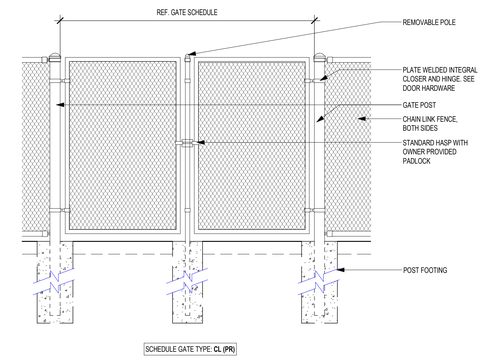

2 CHAIN LINK GATE - DOUBLE
1/2" = 1'-0"

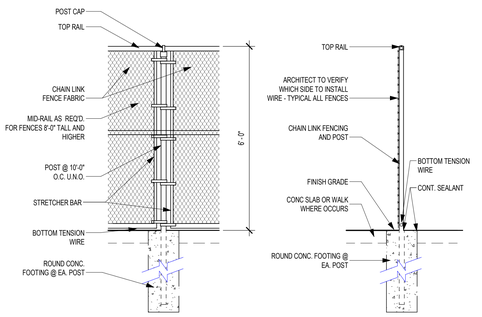

1 CHAIN LINK FENCE
1/2" = 1'-0"

Revision / Date

Project:
TOMBALL INTERMEDIATE SCHOOL REPLACEMENT
FOR
TOMBALL INDEPENDENT SCHOOL DISTRICT
TOMBALL, TEXAS

REGISTERED ARCHITECT
CAITLIN MUNCH
29
STATE OF TEXAS
7/15/2026

Huckabee
www.huckabee-inc.com
800.687.1229

FENCE & GATE DETAILS

VOLUME 01

Job No.	Sheet No.
00802-04-01	AS2.03
Drawn By: CB	
Date: 07.15.26	

7/15/2026 3:42:16 PM
Autodesk Docs://TOMBALL ISD - IS REPLACEMENT/00802-04-01_Tomball ISD IS Replacement_ARCH.rvt

Copyright © 2026, Huckabee & Associates, Inc.

NOTE:
1. INSTALLATION TO BE COMPLETED IN ACCORDANCE WITH MANUFACTURER'S SPECIFICATIONS.

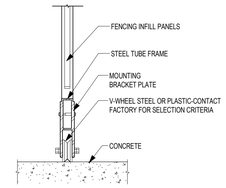

SINGLE WHEEL

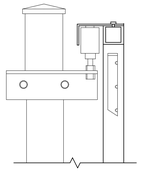

GUIDE WHEELS

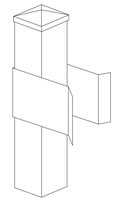

CLOSE GATE POST WITH GUIDE

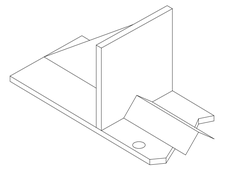

WHEEL STOP

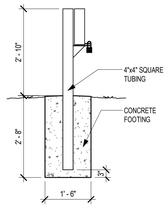

10 SECURITY GATE - LATCH POST
1/2" = 1'-0"



5 AS_SLIDING CL GATE GUSSET DETAIL
1/2" = 1'-0"

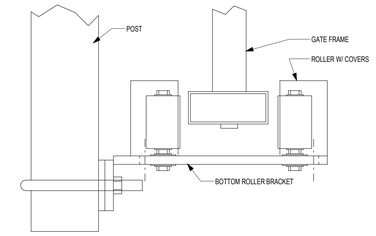

6 SLIDING CL GATE BOTTOM BRACKET DETAIL
1/2" = 1'-0"

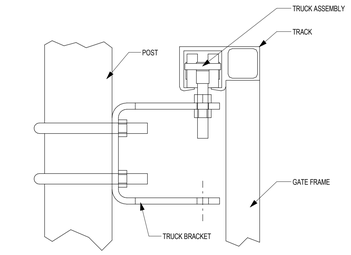

7 SLIDING CL GATE TOP
1/2" = 1'-0"

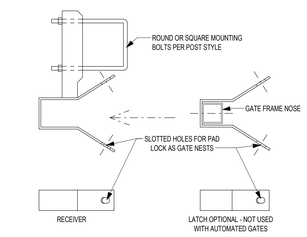

8 SLIDING CL GATE RECEIVER DETAIL
1/2" = 1'-0"

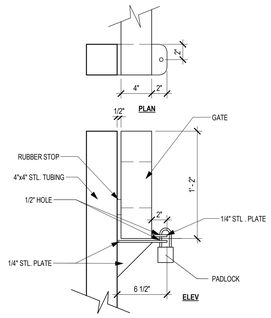

9 LATCH POST DETAIL
1 1/2" = 1'-0"

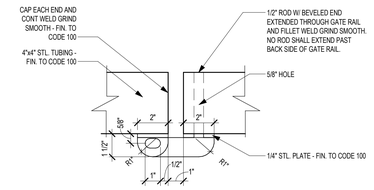

4 SECURITY LATCH ASSEMBLY PLAN DETAIL
3" = 1'-0"

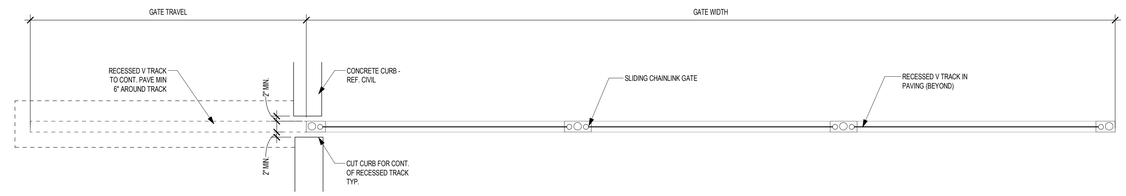

PLAN

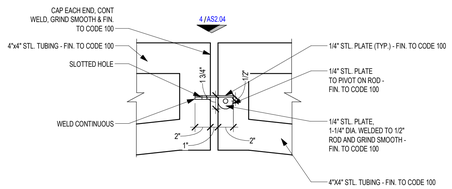

3 SECURITY LATCH ASSEMBLY - ELEV. DETAIL - FRONT VIEW
1 1/2" = 1'-0"

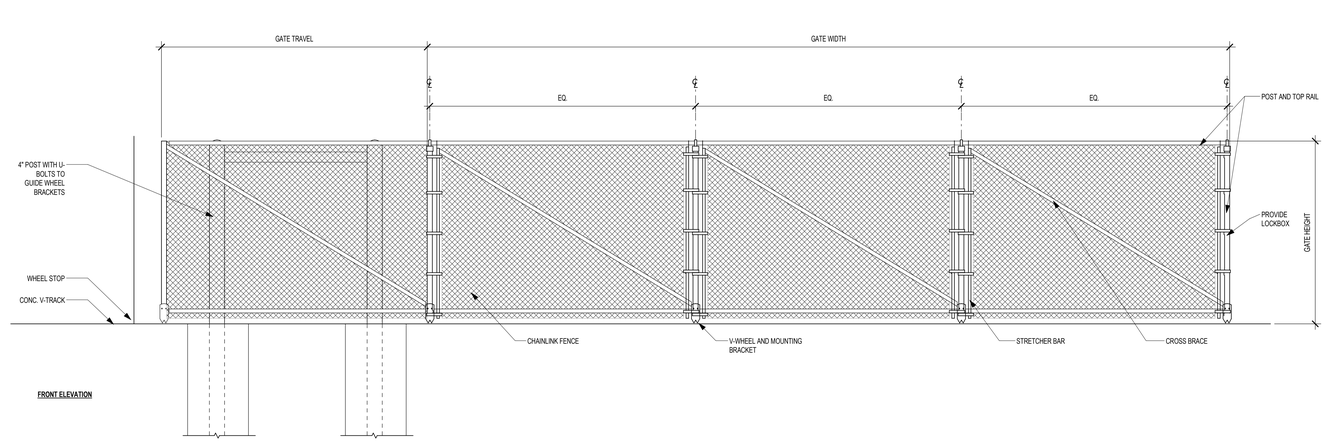

FRONT ELEVATION

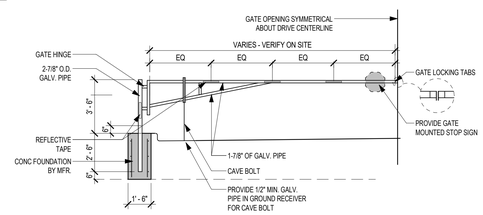

2 MANUAL DRIVE GATE ELEVATION
1/4" = 1'-0"

1 ROLLING BLACK VINYL CL GATE ELEVATION
1/2" = 1'-0"

Revision / Date

Project:
TOMBALL INTERMEDIATE SCHOOL REPLACEMENT
FOR
TOMBALL INDEPENDENT SCHOOL DISTRICT
TOMBALL, TEXAS

REGISTERED ARCHITECT
CAITLIN MUNCH
29
STATE OF TEXAS
7/15/2026

Huckabee
www.huckabee-inc.com
800.687.1229

VEHICULAR GATE DETAILS

VOLUME 01

Job No.	Sheet No.
0/2602-04-01	AS2.04
Drawn By: CB	
Date: 07.15.26	

7/15/2026 3:42:17 PM
Autodesk Docs://TOMBALL ISD - IS REPLACEMENT/0260224-01_Tomball ISD IS Replacement_ARCH.rvt

Copyright © 2026, Huckabee & Associates, Inc.

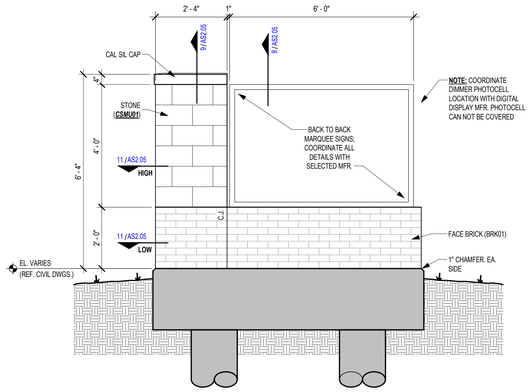

10 MONUMENT SIGN ELEVATION
1/2" = 1'-0"

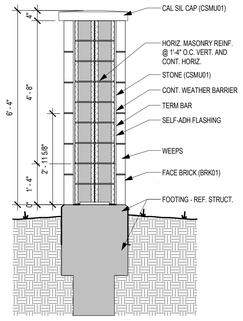

9 MONUMENT SIGN SECTION
1/2" = 1'-0"

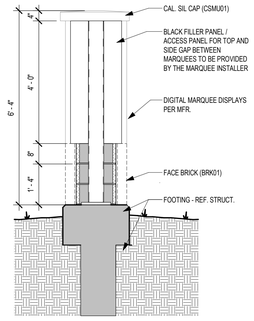

8 MONUMENT SIGN SECTION
1/2" = 1'-0"

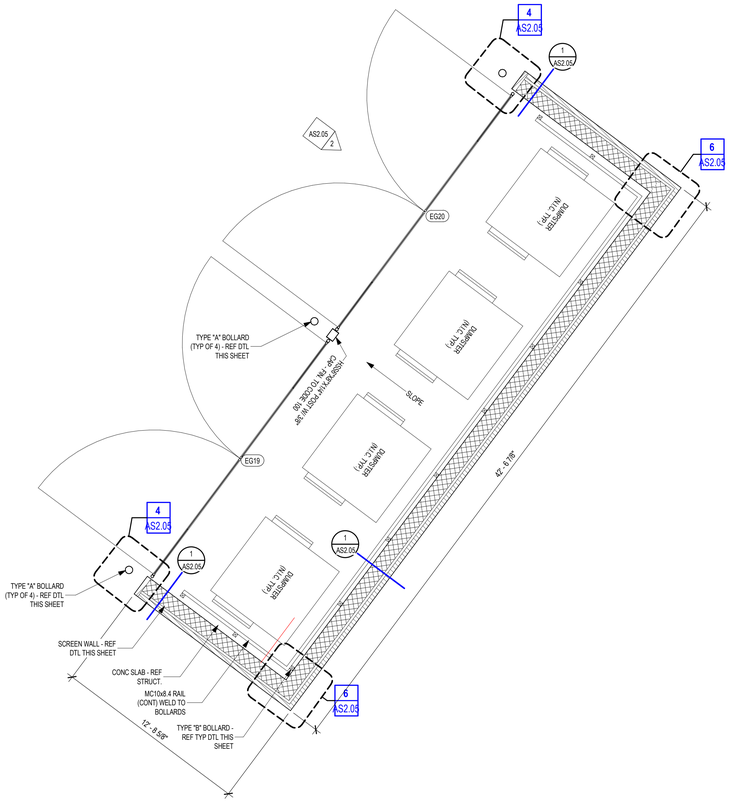

7 DUMPSTER ENCLOSURE PLAN
1/4" = 1'-0"

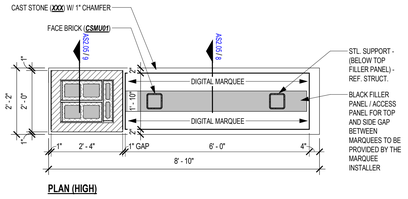

PLAN (HIGH)

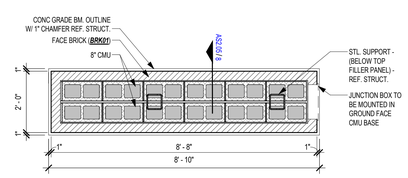

PLAN (LOW)

11 MONUMENT SIGN PLAN DETAIL
1/2" = 1'-0"

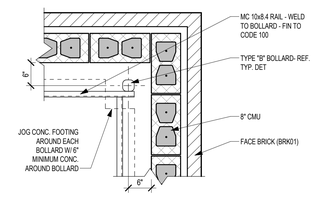

6 DUMPSTER ENCLOSURE FENCE DETAIL
3/4" = 1'-0"

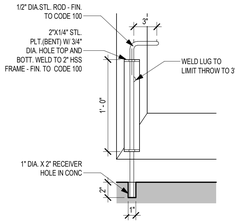

5 CANE BOLT DETAIL
1 1/2" = 1'-0"

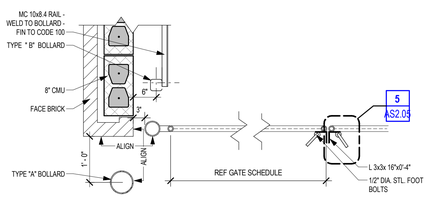

4 GATE PLAN DETAIL
3/4" = 1'-0"

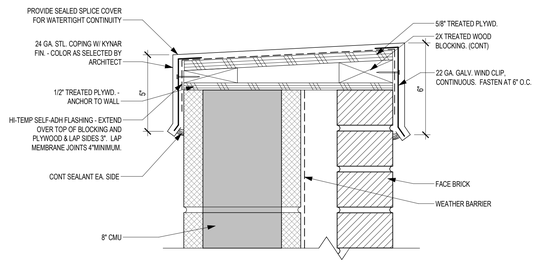

3 DUMPSTER ENCLOSURE CAP DETAIL
3" = 1'-0"

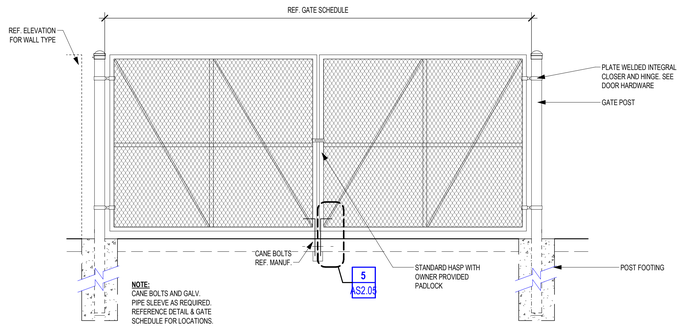

2 VEHICULAR CHAIN LINK GATE
1/2" = 1'-0"

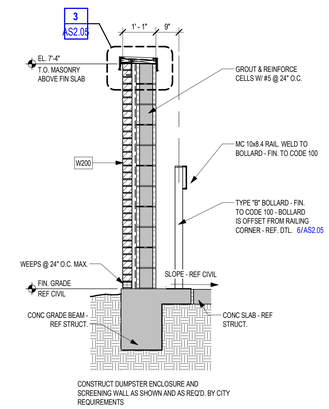

1 DUMPSTER ENCLOSURE SECTION
1/2" = 1'-0"

Date

Revision /

Project:
TOMBALL INTERMEDIATE SCHOOL REPLACEMENT
FOR
TOMBALL INDEPENDENT SCHOOL DISTRICT
TOMBALL, TEXAS

REGISTERED ARCHITECT
CAITLIN MUNCH
29814
STATE OF TEXAS
7/15/2026

Huckabee
www.huckabee-inc.com
800.687.1229

DUMPSTER ENCLOSURE & MONUMENT SIGN DETAILS

VOLUME 01

Job No.	Sheet No.
00803-04-01	AS2.05
Drawn By: CB	
Date: 07.15.26	

7/15/2026 3:42:26 PM
Autodesk Docs://TOMBALL ISD - IS REPLACEMENT/00803-04-01 - Tomball ISD IS Replacement_ARCH.rvt

Copyright © 2026, Huckabee & Associates, Inc.

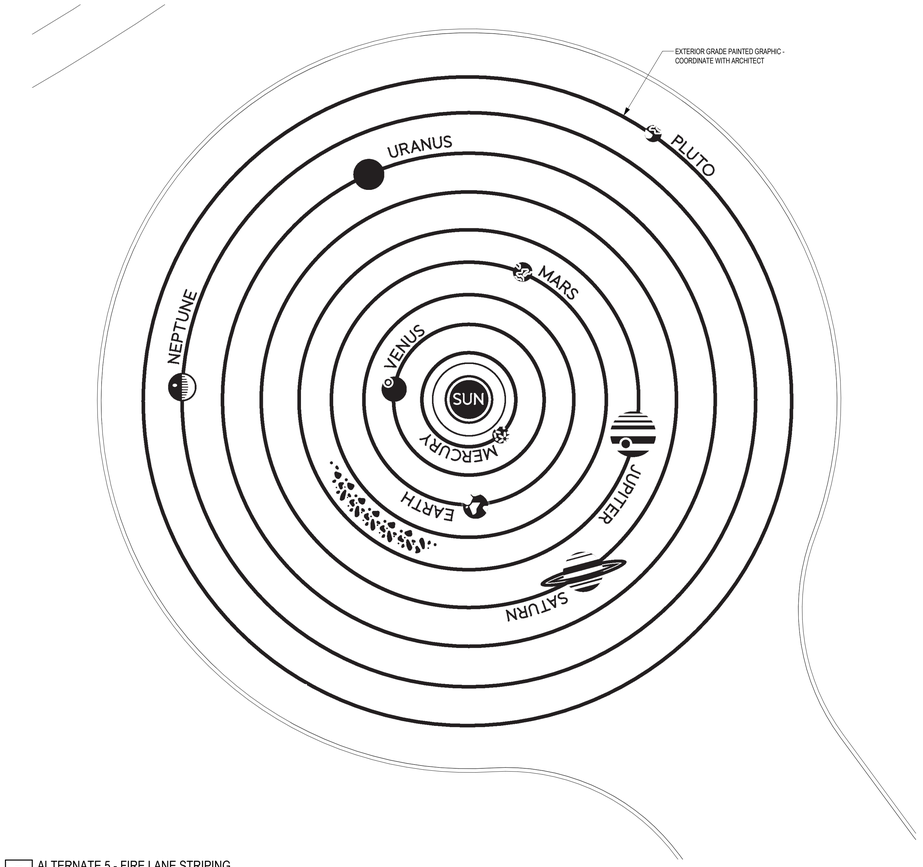

7 ALTERNATE 5 - FIRE LANE STRIPING
1/8" = 1'-0"

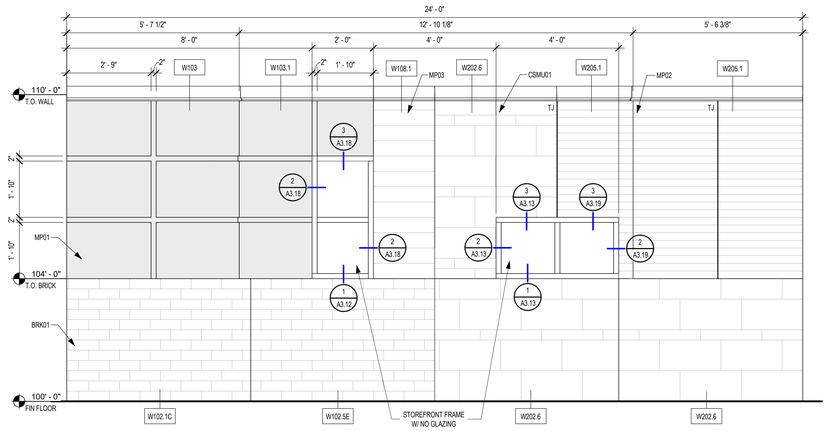

8 MOCK UP WALL - ELEVATION
1/2" = 1'-0"

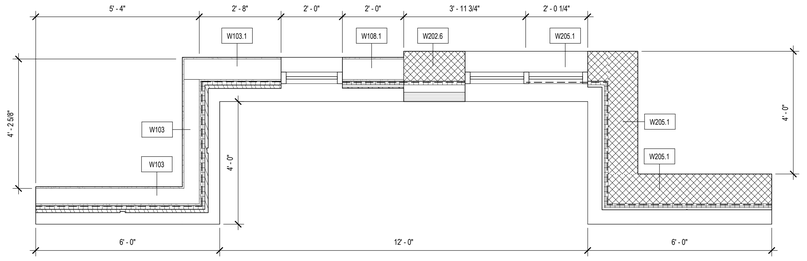

6 MOCK UP WALL - PLAN
1/2" = 1'-0"

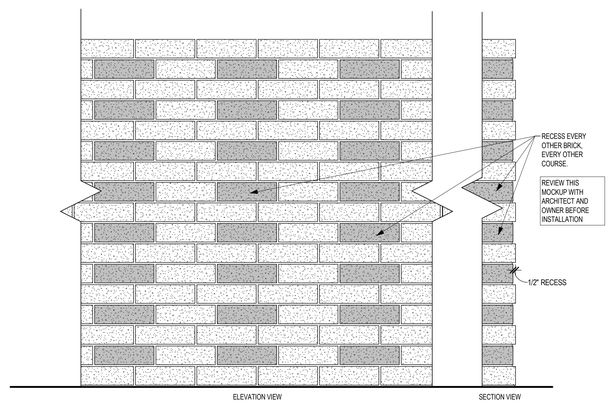

5 BRICK PATTERNING DETAIL FOR MOCK-UP WALL - BRK01
1" = 1'-0"

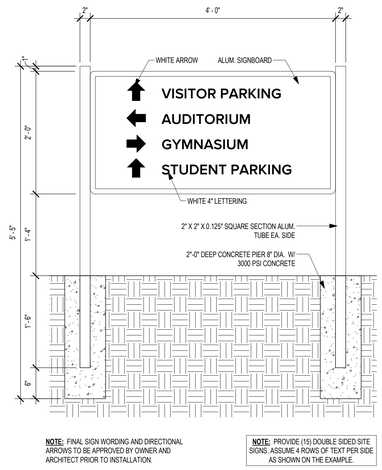

4 SITE DIRECTIONAL SIGNAGE
1" = 1'-0"

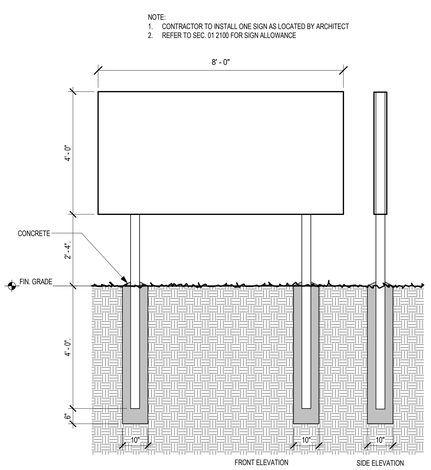

3 PROJECT SIGN
1/2" = 1'-0"

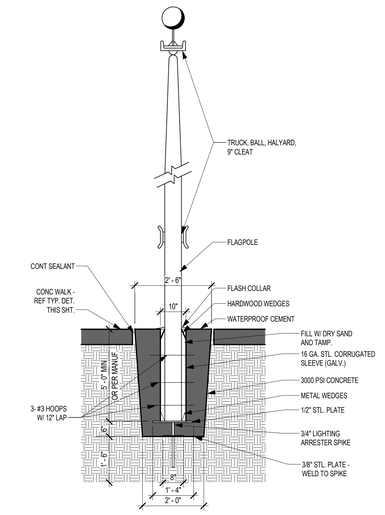

2 FLAGPOLE SECTION
1/2" = 1'-0"

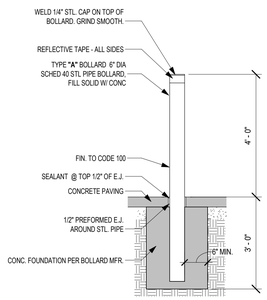

1 TYPICAL BOLLARD DETAIL
1/2" = 1'-0"

Revision / Date

Project:
TOMBALL INTERMEDIATE SCHOOL REPLACEMENT
FOR
TOMBALL INDEPENDENT SCHOOL DISTRICT
TOMBALL, TEXAS

REGISTERED ARCHITECT
CAITLIN MUNCH
STATE OF TEXAS
29
7/15/2026

Huckabee
www.huckabee-inc.com
800.687.1229

MISC. SITE DETAILS

VOLUME 01

Job No. 00802-04-01
Drawn By: CB
Date: 07.15.26
Sheet No. AS2.06

7/15/2026 3:42:23 PM
Autodesk Docs://TOMBALL ISD - IS REPLACEMENT/00802-04-01 Tomball ISD IS Replacement_ARCH.rvt

Copyright © 2026, Huckabee & Associates, Inc.

GENERAL NOTES:

1. REFER TO THE PROJECT MANUAL FOR GOVERNING JOB REQUIREMENTS AND MATERIAL SPECIFICATIONS. THE FOLLOWING NOTES ARE SUPPLEMENTAL TO THE ABOVE REQUIREMENTS.
2. ALL DIMENSIONS ASSOCIATED WITH EXISTING STRUCTURES SHALL BE VERIFIED IN FIELD BY CONTRACTOR WITH ALL DISCREPANCIES REPORTED TO THE SEOR.
3. DO NOT CHANGE THE SIZE OR SPACING OF STRUCTURAL ELEMENTS WITHOUT THE APPROVAL OF THE SEOR.
4. STRUCTURAL MEMBERS SHALL BE EQUALLY SPACED BETWEEN MAJOR SUPPORT POINTS SUCH AS COLUMN GRIDS, DFE GRIDS, WALLS, AND GIRDERS UNLESS DIMENSIONED OTHERWISE.
5. DETAILS SHOWN AS TYPICAL APPLY TO SIMILAR CONDITIONS UNLESS NOTED OTHERWISE.
6. THESE DRAWINGS DO NOT INCLUDE NECESSARY COMPONENTS FOR CONSTRUCTION SAFETY.
7. THE STRUCTURAL DRAWINGS AND SPECIFICATIONS REPRESENT THE FINISHED STRUCTURE. THEY DO NOT INDICATE THE METHODS OF CONSTRUCTION UNLESS SPECIFICALLY STATED OR NOTED. THE CONTRACTOR SHALL PROVIDE ALL MEASURES NECESSARY TO PROTECT THE WORKMEN AND OTHER PERSONS DURING CONSTRUCTION. THE CONTRACTOR SHALL BE RESPONSIBLE FOR ALL REQUIRED BRACING OF THE BUILDING - INCLUDING ELEMENTS REQUIRED TO RESIST LATERAL LOADS - AND ANY OTHER STRUCTURES REQUIRED FOR STABILITY OF THE BUILDING DURING CONSTRUCTION UNTIL ALL STRUCTURAL ELEMENTS NEEDED FOR STABILITY ARE INSTALLED.
8. THE DESIGN IS BASED ON 2021 INTERNATIONAL BUILDING CODE.
9. CONTRACTOR SHALL DETERMINE EXACT LOCATION OF EXISTING UTILITIES BEFORE COMMENCING WORK AND AGREES TO BE FULLY RESPONSIBLE FOR ANY AND ALL DAMAGES RESULTING FROM FAILURE TO EXACTLY LOCATE AND PRESERVE UNDERGROUND UTILITIES.
10. INCORRECTLY FABRICATED, DAMAGED, OR OTHERWISE MISFITTING OR NONCONFORMING MATERIALS OR CONDITIONS SHALL BE REPORTED TO THE OWNER PRIOR TO REMEDIAL OR CORRECTIVE ACTION. ANY SUCH ACTION SHALL REQUIRE SEOR APPROVAL.
11. EACH CONTRACTOR SHALL COOPERATE WITH THE OWNER 'S REPRESENTATIVE AND COORDINATE THEIR WORK WITH THE WORK OF OTHERS.
12. PRINCIPAL OPENINGS ARE INDICATED ON THE STRUCTURAL DRAWINGS. REFER TO ARCHITECTURAL AND MEP DRAWINGS FOR SLEEVES, BLOCKOUTS, INSERTS, CURBS, OPENINGS, AND SLAB DEPRESSIONS THAT ARE REQUIRED BUT NOT SHOWN ON THE STRUCTURAL DRAWINGS. VERIFY SIZE AND LOCATION OF OPENINGS PRIOR TO BEGINNING WORK. FOR DIMENSIONS NOT SHOWN REFER TO MEP, CIVIL, AND ARCHITECTURAL DRAWINGS.
13. VERIFY SIZE AND LOCATION OF EQUIPMENT PADS WITH MECHANICAL AND/OR ELECTRICAL CONTRACTOR AND EQUIPMENT MANUFACTURER.
14. THE STRUCTURAL DRAWINGS SHALL NOT BE SCALED FOR ANY PURPOSE. SEOR IS NOT RESPONSIBLE FOR DETERMINATION OF QUANTITY, LENGTH, OR FIT OF MATERIALS RESULTING FROM SCALING THE STRUCTURAL DRAWINGS.
15. CONTRACTOR SHALL COMPARE STRUCTURAL AND ARCHITECTURAL DRAWINGS AND REPORT ANY DISCREPANCY TO THE ARCHITECT PRIOR TO FABRICATION OR INSTALLATION OF STRUCTURAL MEMBERS.
16. CONTRACTOR SHALL ENSURE THAT CONSTRUCTION MATERIALS WHOSE WEIGHT EXCEEDS THE DESIGN LIVE LOADS INDICATED ON THE STRUCTURAL DRAWINGS ARE NOT STORED ON STRUCTURALLY SUPPORTED FLOOR OR ROOF FRAMING.
17. THE CONTRACTOR SHALL IMMEDIATELY NOTIFY ARCH/ SEOR OF ANY CONDITION WHICH THEY BELIEVE MAY RESULT IN INSTABILITY AND/ OR DISTRESS IN THE STRUCTURE.
18. REFER TO SECTION 01 4533 OF THE PROJECT SPECIFICATIONS FOR QUALITY ASSURANCE PLAN AND SPECIAL INSPECTION REQUIREMENTS.
19. PRIOR TO SUBMITTING PROPOSALS, BIDS, OR GUARANTEED MAXIMUM PRICE (GMP) FOR THIS PROJECT - AS PART OF THE REQUIREMENTS OF THE CONSTRUCTION DOCUMENTS - IT SHALL BE REQUIRED THAT THE CONTRACTOR REVIEW THE GEOTECHNICAL REPORT FOR THIS PROJECT; ALONG WITH ALL SUPPORTING DOCUMENTS TO THE REPORT SUCH AS SUPPLEMENTS AND ADDENDUMS, AND COMPARE THE RECOMMENDATIONS IN THE GEOTECHNICAL REPORT TO THE BUILDING PAD PREPARATION REQUIREMENTS (E.G. FILL MATERIAL REQUIREMENTS, COMPACTION REQUIREMENTS, EXTENTS OF EXCAVATION, ETC.) SPECIFIED IN THE CONSTRUCTION DOCUMENTS (BOTH DRAWINGS AND SPECIFICATIONS). IF THE CONTRACTOR BELIEVES THERE IS A DISCREPANCY BETWEEN THE GEOTECHNICAL REPORT AND THE CONSTRUCTION DOCUMENTS, THE MOST STRINGENT OF THOSE REQUIREMENTS SHALL GOVERN UNLESS OTHERWISE APPROVED BY THE SEOR. ADDITIONALLY, IF THE CONTRACTOR BELIEVES THERE IS A DISCREPANCY BETWEEN THE GEOTECHNICAL REPORT AND THE CONSTRUCTION DOCUMENTS, THE CONTRACTOR SHALL SUBMIT AN RFI REQUESTING CLARIFICATION REGARDING ANY POTENTIAL DISCREPANCIES THE CONTRACTOR HAS IDENTIFIED.

FOUNDATION AND SOIL PREPARATION NOTES:

1. THE FOUNDATION DESIGN IS BASED ON THE FOLLOWING AS RECOMMENDED IN THE GEOTECHNICAL REPORT NO. 92245559.REVISION 1, DATED MAY 4, 2026 BY TERRACON;

BEARING STRATA:	NATURAL, UNDISTURBED SOILS
ALLOWABLE END BEARING PRESSURE	
0 FT TO 13 FT BELOW EXISTING GRADE ;	DISREGARD
13 FT TO 23 FT BELOW EXISTING GRADE ;	6,000 PSF
23 FT TO 30 FT BELOW EXISTING GRADE ;	8,000 PSF
SKIN FRICTION VALUES:	
IN COMPRESSION & TENSION (0' TO 13' PENETRATION):	DISREGARD
IN COMPRESSION & TENSION (13' TO 23' PENETRATION):	700 PSF
IN COMPRESSION & TENSION (23' TO 30' PENETRATION):	780 PSF
UPLIFT SOIL PRESSURE:	CAPACITY OF UPPER 4 FT OF THE ON-SITE SOILS SHOULD BE DISREGARDED DUE SURFACE PRESENCE OF FILL AND EXPANSIVE SOIL

2. THE CONTRACTOR AND DRILLER SHALL REVIEW THE REPORT AND BORING LOGS DURING THE BIDDING PHASE OF THE PROJECT. IF THE CONTRACTOR BELIEVES DISCREPANCIES EXIST BETWEEN THE RECOMMENDATIONS IN THE GEOTECHNICAL REPORT AND THESE DOCUMENTS, THE CONTRACTOR SHALL IMMEDIATELY NOTIFY THE ARCH/ SEOR OF SUCH DISCREPANCIES PRIOR TO BIDDING. IT IS THE RESPONSIBILITY OF THE CONTRACTOR TO INCLUDE THE DIFFERENCE BETWEEN FINAL AND EXISTING GRADES IN THEIR BID. ADDITIONAL COST WILL NOT BE ALLOWED FOR FAILURE TO ACCOUNT FOR THE DIFFERENCE BETWEEN FINAL AND EXISTING GRADES. REFER TO THE CIVIL SITE GRADING PLAN FOR FINAL AND EXISTING GRADES.
3. PROVIDE POSITIVE DRAINAGE FOR ALL TRENCHES DURING CONSTRUCTION. DO NOT ALLOW ANY PONDING OF WATER DURING CONSTRUCTION.
4. THE SOIL BENEATH THE BUILDING AND SERVICE YARD, AND SITE STRUCTURES AND A MINIMUM OF 5 FEET AROUND THE PERIMETER OF THESE ELEMENTS SHALL BE TREATED AS FOLLOWS:
   A. STRIP ALL VEGETATION, TOPSOIL, AND UNSUITABLE MATERIALS AS REQUIRED. PROVIDE A MINIMUM 48-INCH-THICK SELECT FILL PAD BENEATH THE BUILDING, EXTENDING A MINIMUM OF 5 FEET BEYOND THE BUILDING PERIMETER.
   B. PROOFROLL THE EXPOSED SUBGRADE AFTER SITE PREPARATION AND PRIOR TO FILL PLACEMENT USING A 20-TON PNEUMATIC-TIRED ROLLER OR OTHER EQUIPMENT APPROVED BY THE GEOTECHNICAL ENGINEER. PROOFROLLING SHALL BE PERFORMED IN THE PRESENCE OF THE GEOTECHNICAL ENGINEER OR THEIR REPRESENTATIVE. REMOVE WEAK OR PUMPING AREAS IDENTIFIED DURING PROOFROLLING, AS WELL AS FILL CONTAINING ORGANIC MATERIAL OR DEBRIS, AND REPLACE WITH COMPACTED SOIL MATCHING THE CLASSIFICATION, MOISTURE CONTENT, AND DENSITY OF THE ADJACENT IN-SITU SOIL.
   C. SCARIFY THE UPPER 6 INCHES OF SUBGRADE, MOISTURE CONDITION, AND COMPACT TO AT LEAST 95 PERCENT OF THE STANDARD PROCTOR MAXIMUM DRY DENSITY PRIOR TO PLACEMENT OF FILL.
   D. ALL FILL WITHIN AND SURROUND THE BUILDING PAD SHALL BE A SELECT FILL MATERIAL MEETING CL OR SC CLASSIFICATION WITH PLASTICITY INDEX BETWEEN 10 AND 20 FOR ALL BUILDING PAD AND GRADE ADJUSTMENTS.
   E. PLACE SELECT FILL IN LIFTS NOT EXCEEDING 8 INCHES LOOSE (6 INCHES COMPACTED) AND COMPACT EACH LIFT TO AT LEAST 95 PERCENT OF THE STANDARD PROCTOR MAXIMUM DRY DENSITY AT MOISTURE CONTENT WITHIN ±2 PERCENT OF OPTIMUM. PERFORM IN-PLACE DENSITY TESTING AT A MINIMUM FREQUENCY OF ONE (1) TEST PER LIFT FOR EACH 2,500 SQ. FT. OF BUILDING PAD AREA, WITH A MINIMUM OF THREE (3) TESTS PER LIFT PER DAY. ADDITIONAL TESTING SHALL BE PERFORMED AS DIRECTED BY THE GEOTECHNICAL ENGINEER OR GEOTECHNICAL TESTING AGENCY.
   F. ALL FINISH GRADES ADJACENT TO THE BUILDING SHALL PROVIDE EFFECTIVE DRAINAGE AWAY FROM THE BUILDING DURING AND AFTER CONSTRUCTION. EXPOSED GROUND SHALL BE SLOPED AWAY FROM THE BUILDING FOR A MINIMUM OF 10 FEET BEYOND THE BUILDING PERIMETER. WATER SHALL NOT BE PERMITTED TO POND ADJACENT TO THE BUILDING. COLLECT ROOF RUNOFF IN GUTTERS OR ROOF DRAINS AND DISCHARGE ONTO PAVEMENT OR FLATWORK SLOPING AWAY FROM THE BUILDING, OR EXTEND DOWNSPOUTS A MINIMUM OF 10 FEET FROM THE BUILDING. WHERE PAVING OR FLATWORK ABUTS THE BUILDING, JOINTS SHALL BE EFFECTIVELY SEALED AND MAINTAINED TO PREVENT SURFACE WATER INFILTRATION.
   G. ALL UTILITY TRENCHES THAT PENETRATE BENEATH THE BUILDING SHALL BE EFFECTIVELY SEALED TO RESTRICT WATER INTRUSION AND MIGRATION BENEATH THE STRUCTURE. PROVIDE A COMPACTED CLAY TRENCH PLUG EXTENDING A MINIMUM OF 5'-0" BEYOND THE EXTERIOR FACE OF THE BUILDING. THE CLAY PLUG SHALL COMPLETELY SURROUND THE UTILITY LINE AND SHALL BE COMPACTED AT A MOISTURE CONTENT AT OR ABOVE OPTIMUM IN ACCORDANCE WITH THE GEOTECHNICAL REPORT.
   H. REFER TO SHEET S3.01 FOR AUGER CAST-IN-PLACE (ACIP) PILE NOTES.

CAST-IN-PLACE CONCRETE NOTES:

1. REFER TO SECTION 03 3000 OF THE PROJECT SPECIFICATIONS FOR CONCRETE MIX DESIGN REQUIREMENTS.
2. IF THE AIR TEMPERATURE IS GREATER THAN 90 DEGREES WITHIN 24 HOURS AFTER PLACEMENT, HOT WEATHER CONCRETE PROCEDURES SHALL BE USED. THE CONTRACTOR SHALL SUBMIT A PROCEDURE TO THE SEOR FOR APPROVAL. THESE PROCEDURES MAY INCLUDE THE FOLLOWING:
   A. PLACING THE CONCRETE DURING EARLY MORNING
   B. USE OF EVAPORATION REDUCER (REF BELOW)
   C. USE OF MISTING AS A CURING METHOD
   D. USE OF WET BLANKETS AS A CURING METHOD
3. CONCRETE CYLINDERS SHALL BE MADE IN ACCORDANCE WITH THE PROJECT SPECIFICATIONS FOR EACH DAY'S POUR. THE CONCRETE SLUMP, TEMPERATURE, AND AIR CONTENT SHALL BE MEASURED EACH TIME A SET OF FOUR CYLINDERS IS MADE.
4. ALL CONCRETE WORK SHALL BE IN ACCORDANCE WITH THE LATEST EDITIONS OF THE "BUILDING CODE REQUIREMENTS FOR STRUCTURAL CONCRETE" (ACI 318) AND "SPECIFICATIONS FOR CONCRETE CONSTRUCTION FOR BUILDINGS" (ACI 301) PUBLISHED BY THE AMERICAN CONCRETE INSTITUTE.
5. UNLESS NOTED OTHERWISE, IT SHALL BE ASSUMED THAT CONCRETE REINFORCEMENT BE SPLICED WITH "TYPE B" SPLICES PER ACI 318.
6. COVER FOR ALL REINFORCEMENT SHALL MEET THE COVERAGE REQUIREMENTS of THE LATEST EDITION OF ACI 318 AS NOTED BELOW; OR AS SHOWN ON THE DETAILS. COVER DIMENSIONS SHOWN ON THE DETAILS CONTROL OVER THOSE REQUIRED BY ACI 318 AND THOSE NOTED BELOW:
   A. CAST AGAINST FORMED SURFACES: 1 1/2"
   B. CAST AGAINST EARTH: 3"
   C. BETWEEN REBAR: 1 1/2"
   D. TOP OF SLAB ON GROUND: 1 1/2"
   E. TOP OF SLAB OVER METAL DECK: 1 "
7. ANY CONCRETE TO BE PLACED FURTHER THAN 16 FEET FROM THE END OF A CONCRETE TRUCK SHALL BE PUMPED WITH A COMMERCIAL CONCRETE PUMPING TRUCK OR OTHER PLACEMENT METHOD APPROVED BY THE SEOR. THE CONCRETE TRUCK SHALL NOT BE ALLOWED TO DRIVE OVER THE PREPARED SUBGRADE OR THE CONCRETE REINFORCEMENT.
8. REINFORCING STEEL SHALL BE NEW, DOMESTIC, DEFORMED BILLET STEEL CONFORMING TO ASTM A-615 GRADE 60, ANY BAR MAY BE FIELD BENT ONE TIME WITHOUT NOTIFYING THE SEOR UNLESS NOTED OTHERWISE. REINFORCEMENT SMALLER THAN #4 BARS SHALL BE COLD BENT. REINFORCEMENT GREATER THAN A #4 BAR SHALL BE BENT WITH HEAT IN THE FIELD. HEATING SHALL BE CONTROLLED BY TEMPERATURE INDICATING CRAYONS AND SHALL REACH A MAXIMUM TEMPERATURE OF 1500 DEG FAHRENHEIT. REINFORCEMENT SHALL NOT BE ARTIFICIALLY COOLED UNTIL TEMPERATURE HAS REDUCED NATURALLY TO BELOW 600 DEG FAHRENHEIT. BENDS SHALL BE GRADUAL AND CARE SHALL BE TAKEN TO PREVENT HEATING OR CRACKING OF CONCRETE. IF REINFORCEMENT MUST BE FIELD BENT MORE THAN ONCE, THE CONTRACTOR SHALL ISSUE AN RFI INDICATING WHICH BARS NEED TO BE FIELD BENT.
9. DOWEL CONCRETE AND CMU WALLS, PILASTERS AND PIERS INTO GRADE BEAMS WITH DOWELS THE SAME SIZE AND SPACING AS VERTICAL REINFORCEMENT. EXTEND DOWELS TO WITHIN 3" OF BOTTOM OF GRADE BEAMS, TERMINATED WITH ACI STD. 90 DEGREE HOOK, UNLESS SPECIFICALLY NOTED OTHERWISE.
10. PROVIDE A ROUGH CONCRETE SURFACE (1/4" MINIMUM AMPLITUDE) AT THE INTERSECTION OF CONCRETE WALLS, STEM WALLS, AND PILASTERS WITH THE TOP OF GRADE BEAMS, DO NOT PROVIDE A KEYWAY UNLESS SHOWN OR NOTED ON THE DRAWINGS
11. NO HOLES OR OPENINGS ARE PERMITTED THROUGH CONCRETE SLABS, BEAMS, OR WALLS EXCEPT AS FOLLOWS:
   A. WHERE SHOWN AND AS DETAILED ON DRAWINGS
   B. MISCELLANEOUS HOLES THROUGH SLABS OR WALLS WHICH DO NOT DISPLACE MORE THAN ONE BAR. THESE DO NOT REQUIRE ADDITIONAL REINFORCEMENT.
12. LOCATE ADDITIONAL CONSTRUCTION JOINTS REQUIRED TO FACILITATE CONSTRUCTION AS ACCEPTABLE TO ENGINEER. LOCATE WALL CONSTRUCTION JOINTS AT MASONRY CONTROL JOINTS WHERE POSSIBLE. PLACE REINFORCEMENT CONTINUOUSLY THROUGH JOINT. DETAIL JOINT AND SHOW ON SHOP DRAWINGS.
13. SAW-CUTS IN CONCRETE SLABS SHALL BE MADE USING EARLY-ENTRY EQUIPMENT AS SOON AS THE CONCRETE IS OF SUFFICIENT STRENGTH TO SAW WITHOUT RAVELING THE AGGREGATE. ANY TIME LAPSE GREATER THAN 4 HOURS AFTER PLACING THE CONCRETE SHALL BE PERMITTED ONLY IF APPROVED BY THE ENGINEER. IF NOT INDICATED OTHERWISE, FOR PROPOSAL PURPOSES THE CONTRACTOR SHALL ASSUME THAT SAW-CUTS OF SLABS-ON-GRADE SHALL BE REQUIRED BETWEEN ALL COLUMNS, AT CORNERS IN THE SLABS, AND AT 12'-0" ON-CENTER MAX BETWEEN. SAW-CUTS SHALL OCCUR IN BOTH PLAN DIRECTIONS AND PANELS SHALL HAVE ASPECT RATIOS OF A MAXIMUM 1.5:1. THE CONTRACTOR SHALL ISSUE A PROPOSED LAYOUT TO THE SEOR AND ARCHITECT FOR APPROVAL PRIOR TO PLACING SLABS. REFERENCE PROJECT SPECIFICATIONS FOR ADDITIONAL SAW-CUTTING INFORMATION.
14. WHERE MASONRY VENEER IS LOCATED ADJACENT GRADE BEAMS GREATER THAN 24 INCHES HIGH, PROVIDE VENEER TIES IN ACCORDANCE WITH SECTION 04 2000 OF THE PROJECT MANUAL.
15. PLACE INTERMEDIATE HORIZONTAL BARS (#4 AT 12" MAXIMUM) ON EACH VERTICAL FACE OF ALL BEAMS GREATER THAN 36 " IN DEPTH UNLESS NOTED OTHERWISE.
16. CAST CONCRETE ON SLOPED SURFACES BEGINNING AT LOWEST ELEVATION AND CONTINUING MONOLITHICALLY TOWARD HIGHER ELEVATIONS UNTIL INTENDED POUR IS COMPLETED.
17. REINFORCING BARS, BAR SUPPORTS, AND SPACERS SHALL BE DETAILED AND PROVIDED IN ACCORDANCE WITH THE LATEST ACI DETAILING MANUAL, PROVIDE DAYTON SUPERIOR (800-745-3700) OR EQUAL WIRE-BAR SUPPORTS COMPLYING WITH CRSI SPECIFICATIONS NO FURTHER THAN 4 FEET APART UNLESS NOTED OTHERWISE IN THE SPECIFICATIONS. BOLSTERS, CHAIRS, SPACERS, AND OTHER DEVICES FOR SPACING, SUPPORTING AND FASTENING REINFORCING BARS AND WELDED WIRE REINFORCEMENT SHALL BE MANUFACTURED FROM STEEL WIRE, PLASTIC, OR PRECAST CONCRETE ACCORDING TO CRSI'S "MANUAL OF STANDARD PRACTICE." AND AS FOLLOWS:
   A. FOR CONCRETE SURFACES EXPOSED TO VIEW WHERE LEGS OF WIRE BAR SUPPORTS CONTACT FORM, USE CRSI CLASS 1 PLASTIC-PROTECTED STEEL WIRE OR CRSI CLASS 2 STAINLESS-STEEL BAR SUPPORTS.
   B. FOR SLABS ON GRADE, PROVIDE SAND PLATES OR HORIZONTAL RUNNERS ON BOTTOM WHERE BASE MATERIAL WILL NOT SUPPORT CHAIR LEGS OR WHERE VAPOR BARRIER HAS BEEN SPECIFIED. CONCRETE BLOCK OR CLAY MASONRY SHALL NOT BE USED.
18. ALL GRADE BEAM STEEL SHALL BE CONTINUOUS WHERE POSSIBLE. TOP BARS SHALL BE SPLICED AT THE CENTER OF THE SPAN, BOTTOM BARS OVER THE SUPPORTS, AND OTHER HORIZONTAL AND TEMPERATURE BARS AS REQUIRED. REFER TO THE DETAILS AND SCHEDULES FOR SPLICE LENGTHS.
19. SEE ARCHITECTURAL AND MECHANICAL/ELECTRICAL DRAWINGS FOR EXACT LOCATIONS AND DETAILS OF DEPRESSED SLABS, FLOOR DRAIN LOCATIONS, PLATFORMS, CURBS, AND PADS.
20. NO PIPING OR CONDUITS SHALL BE INSTALLED IN ANY CONCRETE WITHOUT THE APPROVAL OF THE ENGINEER. IN GENERAL, IF APPROVED BY THE ENGINEER, ANY PIPING OR CONDUITS MUST BE LOCATED IN THE MIDDLE OF THE SLAB AND NOT BE OVER ONE INCH IN DIAMETER. REFER TO THE SPECIFICATIONS FOR ADDITIONAL REQUIREMENTS FOR PENETRATIONS ,
21. EXPANDED POLYSTYRENE FILL SHOWN ON THE PLANS AND SECTIONS SHALL BE CAPABLE OF WITHSTANDING A 200 PSF UNIFORM LOAD WITH A MAXIMUM COMPRESSION RESISTANCE OF 1 PERCENT DEFORMATION AT THAT LOAD WHEN MEASURED IN ACCORDANCE WITH ASTM D6817.
22. ALL DOWELS, ANCHOR BOLTS, EMBEDDED STEEL, ELECTRICAL CONDUITS, PIPE SLEEVES, PIPING, WATERSTOPS, INSERTS, GROUNDS, AND ALL OTHER EMBEDDED ITEMS AND FORMED DETAILS SHALL BE IN PLACE BEFORE START OF CONCRETE PLACEMENT. FOR EMBEDDED ITEMS AND REQUIRED DETAILS, SEE MECHANICAL, ELECTRICAL, AND ARCHITECTURAL DRAWINGS. VERIFY SIZE AND LOCATION OF ALL OPENINGS.
23. ALL PIPING AND DUCT PENETRATIONS THROUGH NEW STRUCTURAL SLABS ARE TO BE SLEEVED OR CHASED. NO CORING OF SLAB IS PERMITTED. ALL PIPING THROUGH EXISTING STRUCTURAL SLABS MAY BE CORED IF APPROVED BY ENGINEER.
24. THE CONTRACTOR SHALL VERIFY VAPOR BARRIER IS PROVIDED UNDER ALL SLAB AREAS WITH TILE, CARPET OR OTHER MOISTURE SENSITIVE COVERINGS PER THE FLOOR FINISH SCHEDULE (AFTER ALL ADDENDA).

STEEL NOTES:

1. STRUCTURAL STEEL FABRICATION AND ERECTION SHALL CONFORM TO THE AISC MANUAL OF STEEL CONSTRUCTION.
2. WELDED CONNECTIONS SHALL CONFORM TO THE LATEST REVISED CODE OF THE AMERICAN WELDING SOCIETY.
3. ANY CONNECTIONS WITHOUT WELD SYMBOLS SHALL BE AT A MINIMUM WELDED ALL AROUND WITH THE MINIMUM FILLET, FLARE BEVEL OR BUTT WELD SIZE.
4. WELDS THAT ARE INDICATED AS FIELD WELDS MAY BE SHOP WELDED AT THE CONTRACTOR 'S OPTION.
5. WELDING ELECTRODE MATERIAL SHALL BE MATCHED TO THE BASED METAL PER TABLE 3.1 OF AWS D1.1 AND SHALL BE A MINIMUM E70XX (Fu = 70 KSI).
6. STRUCTURAL STEEL AT W-, S-, AND L-SHAPES SHALL CONFORM TO ASTM A572/A572M GRADE 50. STRUCTURAL STEEL AT C-SHAPES AND MC-SHAPES SHALL CONFORM TO ASTM A992/A992M GRADE 50. STRUCTURAL STEEL AT PLATES AND BARS (UP TO 4-INCHES THICK), SHALL CONFORM TO ASTM A572/A572M GRADE 50. STRUCTURAL HSS SQUARE AND RECTANGULAR SECTIONS SHALL CONFORM TO ASTM A500/A500M GRADE C (50 KSI YIELD STRESS). STRUCTURAL HSS ROUND SECTIONS SHALL CONFORM TO ASTM A500/A500M GRADE C (50 KSI YIELD STRESS). STRUCTURAL STEEL PIPE SHALL CONFORM TO ASTM A53 GRADE B (35 KSI YIELD STRESS).
7. DO NOT PLACE HOLES THROUGH STRUCTURAL STEEL MEMBERS EXCEPT AS SHOWN AND DETAILED ON STRUCTURAL DRAWINGS OR APPROVED BY THE STRUCTURAL ENGINEER.
8. CONNECTIONS:
   A. ALL STEEL CONNECTIONS SHALL BE DESIGNED BY A CONNECTION ENGINEER TO BE HIRED BY THE CONTRACTOR. THE CONTRACTOR 'S CONNECTION ENGINEER RESPONSIBLE FOR THE CONNECTION DESIGN SHALL BE A PROFESSIONAL ENGINEER FAMILIAR WITH THE DESIGN OF SUCH ELEMENTS AND SHALL BE LICENSED TO PRACTICE ENGINEERING IN THE STATE OF TEXAS. CONNECTION DESIGNS AND DETAILS SHOWN ON THE DRAWINGS SHALL BE CONSIDERED MINIMUMS. FINAL CONFIGURATION, PLATE AND ANGLE THICKNESSES, NUMBER OF BOLTS, BOLT DIAMETERS, AND WELD DESIGNS SHALL BE DESIGNED BY THE CONTRACTOR 'S CONNECTION ENGINEER. CONNECTION DESIGN WILL BE SUBJECT TO REVIEW AND APPROVAL BY THE STRUCTURAL ENGINEER OF RECORD. SEE PROJECT SPECIFICATIONS FOR ADDITIONAL INFORMATION AND REQUIREMENTS.
   B. TYPE OF REQUIRED CONNECTION (BOLT BEARING, PRE-TENSIONED, OR SLIP-CRITICAL) SHALL BE DETERMINED BY THE CONTRACTOR 'S CONNECTION ENGINEER, HOWEVER, BOLT BEARING TYPE IN A SNUG-TIGHT CONDITION SHALL BE USED WHERE PRE-TENSIONED OR SLIP-CRITICAL IS NOT REQUIRED.
   C. CONNECTIONS DESIGNED AS PRE-TENSIONED OR SLIP-CRITICAL SHALL BE CLEARLY INDICATED ON THE SHOP DRAWINGS SUBMITTED BY THE CONTRACTOR'S CONNECTION ENGINEER.
   D. BOLT TYPES:
      1. ALL BOLTED CONNECTIONS SHALL HAVE A MINIMUM OF TWO 3/4" (MINIMUM) DIAMETER A325 TYPE N OR A325 SC BOLTS IN STANDARD HOLES UNLESS NOTED OTHERWISE OR AS DETERMINED BY THE CONTRACTOR 'S CONNECTION ENGINEER.
      2. PRE-TENSIONED AND SLIP-CRITICAL BOLTS SHALL BE INDICATOR TYPE BOLTS EQUAL TO TENSION CONTROLLED BOLTS OF THE LeJEUNE COMPANY OF LAKEVILLE, MINNESOTA (800-872-2658).
   E. LOADS PROVIDED ON PLAN ARE LRFD FACTORED REACTIONS UNLESS NOTED OTHERWISE.
   F. WHERE A DESIGN SHEAR REACTION IS NOT PROVIDED ON PLAN, IN SECTION, OR IN PLAN NOTES,THE DESIGN SHEAR FOR THE CONNECTION SHALL BE AS FOLLOWS, WITH A MINIMUM FACTORED REACTION OF 14 KIPS:
      1. AT ROOF AND NON-COMPOSITE FLOOR BEAMS: 110% OF THE REACTION FROM THE MAXIMUM TOTAL UNIFORM LOAD PER TABLE 3-6 THROUGH TABLE 3-9 IN THE AISC STEEL CONSTRUCTION MANUAL.
      2. AT COMPOSITE FLOOR BEAMS: 180% OF THE REACTION FROM THE MAXIMUM TOTAL UNIFORM LOAD PER TABLE 3-6 THROUGH TABLE 3-9 IN THE AISC STEEL CONSTRUCTION MANUAL
      3. CONCENTRATED LOADS WITHIN A DISTANCE OF THE BEAM DEPTH FROM THE END OF THE BEAM SHALL BE ADDED TO THE MINIMUM ROOF AND FLOOR BEAM REACTIONS NOTED ABOVE
   G. THE DESIGN AXIAL LOAD FOR BRACE CONNECTIONS AT BRACED FRAMES SHALL BE AS NOTED ON THE DRAWINGS. WHERE NO REACTION IS PROVIDED, THE BRACE CONNECTION SHALL BE DESIGNED FOR A COMPRESSIVE LOAD EQUAL TO THE MAXIMUM AVAILABLE STRENGTH IN AXIAL COMPRESSION PER TABLE 4-1 THROUGH TABLE 4-12 IN THE 14 TH EDITION OF THE AISC STEEL MANUAL AND FOR A TENSILE LOAD EQUAL TO 75 % OF THE MAXIMUM AVAILABLE STRENGTH IN AXIAL TENSION PER TABLES 5-1 THROUGH 5-8 IN THE 14 TH EDITION OF THE AISC STEEL MANUAL.
9. ALL STEEL BEAMS TO RECEIVE SHEAR CONNECTORS SHALL HAVE NO PAINTING ON THE TOP FLANGES.
10. SHEAR CONNECTORS (SC) SHOWN ON THE PLAN SHALL BE 3/4" DIAMETER EQUAL TO NELSON FLUXED SHEAR CONNECTOR STUDS (UNO) WITH LENGTH EQUAL TO THE SLAB THICKNESS MINUS 1 ". STUDS SHALL BE CAPABLE OF DEVELOPING 17.2 KIPS IN SHEAR PER CONNECTOR WHEN INSTALLED. STUDS SHALL BE AUTOMATICALLY END WELDED IN THE FIELD. EQUALLY SPACE STUDS AND STAGGER ON BEAMS PARALLEL TO THE DECK UNLESS DETAILED OTHERWISE. ON BEAMS PERPENDICULAR TO THE DECK, PLACE ONE STUD IN EACH RIB AND DOUBLE UP REMAINING REQUIRED ON EACH END. CLEAN OFF ALL WELD FLUX AND WELDING FERRULES FROM SHEAR CONNECTORS BEFORE PLACING CONCRETE. THE ENGINEER SHALL APPROVE ALL STUD PLACEMENT OPERATIONS.
11. PROVIDE 3/8" STIFFENER PLATES ON EACH SIDE OF THE WEB OF ALL BEAMS AT ALL SUPPORTS THAT ARE BELOW THE BEAM, AND AT ALL COLUMNS THAT ARE ABOVE THE BEAM, OMITTING WHERE BEAMS INTERSECT.
12. FOR PROPOSAL PURPOSES, STEEL FABRICATORS WITH NON-AISC SHOPS SHALL ASSUME THAT THE FULL SCOPE OF INSPECTION AND TESTING FOR ON-SITE STEEL CONSTRUCTION WILL APPLY TO ALL STEEL FABRICATED IN THE NON-AISC-CERTIFIED SHOP CONSTRUCTION.
13. UNLESS NOTED OTHERWISE, WHERE SLOTTED HOLES ARE DETAILED, PROVIDE LONG-SLOT HOLES AS DIMENSIONED IN THE NOMINAL HOLE DIMENSIONS TABLE IN CHAPTER J OF THE APPLICABLE AISC STEEL CONSTRUCTION MANUAL.
14. TOP OF BEAMS ELEVATIONS ARE DELIBERATELY NOT PROVIDED ON THE FRAMING PLANS BECAUSE THE TOP OF BEAM ELEVATION SHALL BE ESTABLISHED BY THE STEEL DETAILER BASED ON THE GEOMETRIC ROOF REQUIREMENTS DEFINED BY THE CONSTRUCTION DRAWINGS AND BOTTOM OF DECK ELEVATIONS. THE TOP OF BEAM ELEVATIONS SHALL ACCOUNT FOR THE ACTUAL JOIST SEAT DEPTHS, AS ESTABLISHED ON THE STEEL JOIST SHOP DRAWINGS.
15. ALL STRUCTURAL STEEL MEMBERS, JOISTS, AND METAL DECKS SHALL BE CONSIDERED AS PRIMARY FRAMING FOR FIREPROOFING PURPOSES UNLESS NOTED OTHERWISE.

STEEL JOIST AND ROOF DECK NOTES:

1. STEEL JOISTS SHALL CONFORM TO THE REQUIREMENTS OF THE STEEL JOIST INSTITUTE STANDARD SPECIFICATIONS FOR OPEN WEB JOISTS. MATERIAL SHALL BE DOMESTIC STEEL WITH ANGLES FOR BOTTOM CHORDS. BRIDGING SHALL BE PROVIDED FOR ALL JOISTS IN ACCORDANCE WITH SJI REQUIREMENTS.
2. METAL ROOF DECK SHALL BE PROVIDED IN ACCORDANCE WITH THE PROJECT SPECIFICATIONS AND AS INDICATED ON THE PLANS. METAL ROOF DECK SHALL BE ATTACHED TO SUPPORTING MEMBERS PER THE PROJECT SPECIFICATIONS.
3. THE JOIST GIRDERS SHALL BE DESIGNED AS A SIMPLE SPAN WITH THE UNFACTORED JOIST REACTIONS INDICATED BY THE JOIST GIRDER DESIGNATION (DEAD LOAD AND LIVE LOAD).
4. ALL JOISTS SHALL HAVE BOTTOM CHORD UPLIFT BRIDGING AT EACH END AND BE DESIGNED FOR C&C UPLIFT WIND PRESSURES PROVIDED IN THE DESIGN LOAD NOTES. IT IS ACCEPTABLE TO UTILIZE A RELIABLE ROOF DEAD LOAD OF 5 PSF (SERVICE LEVEL) AND THE WEIGHT OF THE JOIST IN THE CALCULATION OF NET UPLIFT.
5. FOR ALL ROOF PENETRATIONS THROUGH METAL DECK 8 " OR LARGER PROVIDE AN L3x3x1/4 AROUND THE OPENING AND FRAME ALL SIDES (EXCEPT WHERE OPENING EDGE IS WITHIN 1 '-0" OF ANOTHER FRAMING MEMBER - JOIST/BEAM) WITH A STRUCTURAL MEMBER. FRAMING NOT REQUIRED FOR ROOF OPENINGS SMALLER THAN 8 " .
6. LOADINGS F

BUILDING 3D AXONOMETRIC VIEW IS CONCEPTUAL ONLY. THE PLANS, DETAILS, SECTIONS AND SPECIFICATIONS SHALL GOVERN.

Copyright © 2026, Huckabee & Associates, Inc.

Revision / Date

Project:
TOMBALL ISD INTERMEDIATE SCHOOL REPLACEMENT
FOR
TOMBALL INDEPENDENT SCHOOL DISTRICT
TOMBALL, TEXAS

IEG
Innovative Engineering Group
www.iegengineers.com
817.410.2659
TBPELS Firm No. F-5923

STATE OF TEXAS
R. CRAIG McKEE
111569
LICENSED PROFESSIONAL ENGINEER
7.14.2026
F-1252
F-5923

Huckabee
www.huckabee-inc.com
800.687.1229

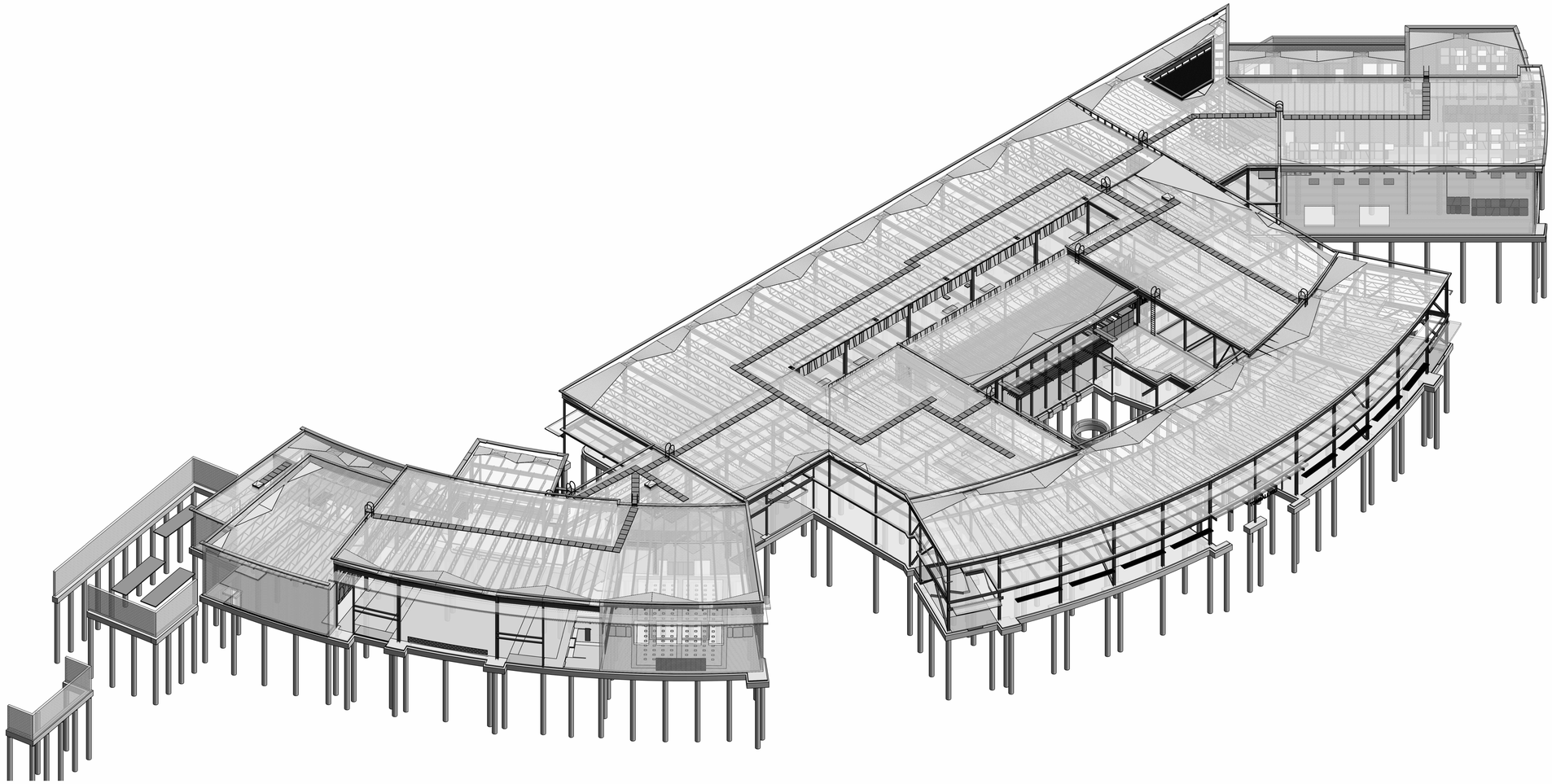

1 AXONOMETRIC 3D VIEW
S0.03

AXONOMETRIC 3D VIEW

VOLUME 01

Job No.	Sheet No.
00802-04-01	S0.03
Drawn By: IEG	
Date: 07.15.26	

7/14/2026 5:25:37 PM
Autodesk Docs://TOMBALL ISD - IS REPLACEMENT/W802-04-01_Tomball IS Replacement_STRUC_V25.rvt

Copyright © 2026, Huckabee & Associates, Inc.

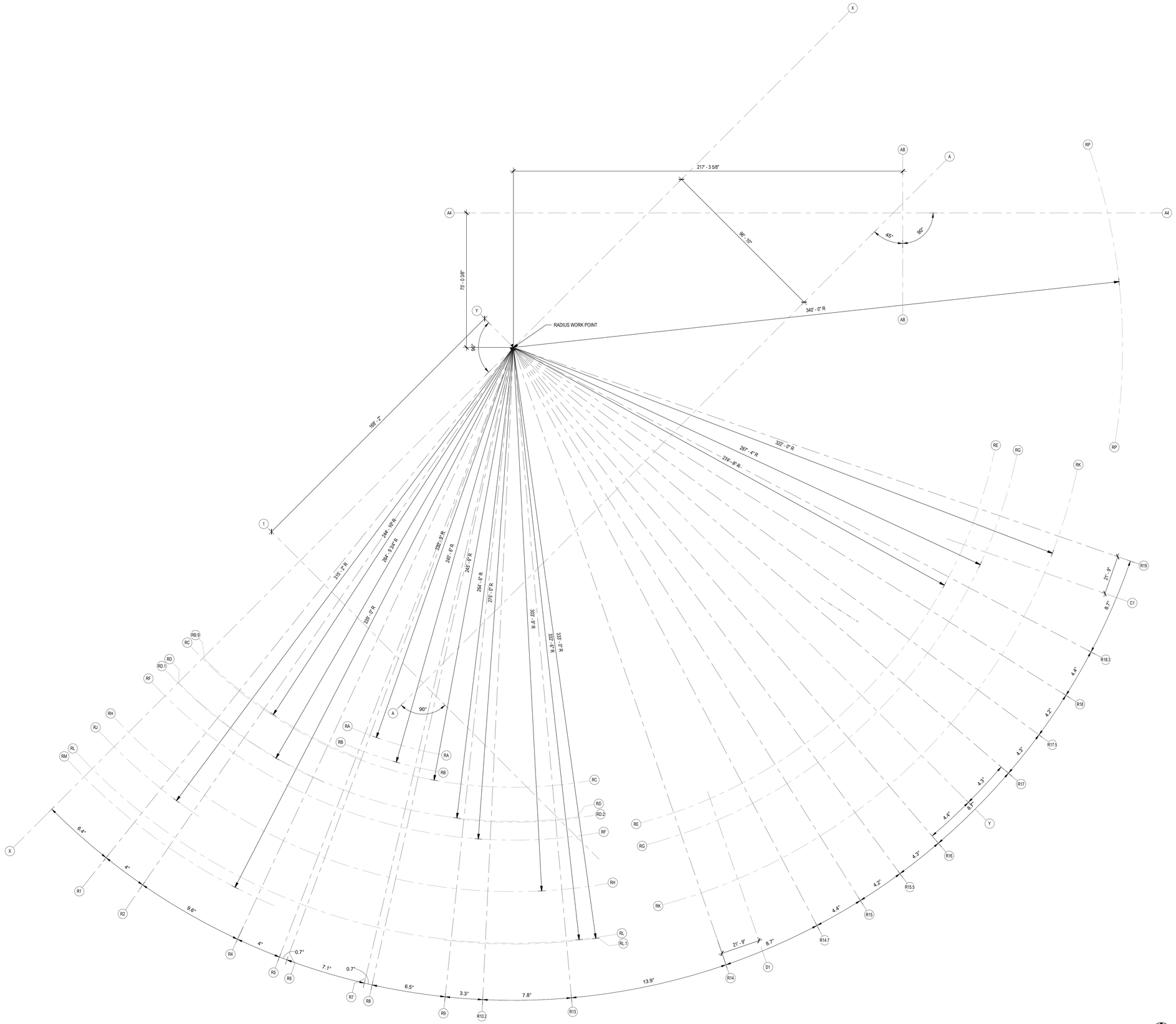

1 MASTER PLAN - DIMENSION CONTROL - GRIDS
S1.01 3/64" = 1'-0"

PLAN

THE MASTER FLOOR PLAN SHOWS THE OVERALL BUILDING CONFIGURATION AND THE RELATIONSHIP OF THE SECTION PLANS WHICH FOLLOW. REFER TO LARGER SCALE PLANS AND PLAN DETAILS FOR ADDITIONAL INFORMATION AND CONSTRUCTION REQUIREMENTS.

MASTER FLOOR PLAN AND PLAN SECTIONS

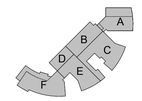

KEY PLAN - 1ST FLOOR
N.T.S.

Revision / Date

Project:
TOMBALL ISD INTERMEDIATE SCHOOL REPLACEMENT
FOR
TOMBALL INDEPENDENT SCHOOL DISTRICT
TOMBALL, TEXAS

IEG
Innovative Engineering Group
www.iegengineers.com
817.410.2808
TBPELS Firm No. F-5923

STATE OF TEXAS
R. CRAIG McKEE
111569
PROFESSIONAL ENGINEER
7.14.2026

F-1252
F-5923

Huckabee
www.huckabee-inc.com
800.687.1229

MASTER PLAN - DIMENSION CONTROL - GRIDS

VOLUME 01

Job No. 00802-04-01	Sheet No. S1.01
Drawn By: IEG	
Date: 07.15.26	

7/14/2026 5:25:38 PM
Autodesk Docs://TOMBALL ISD - IS REPLACEMENT/00802-04-01_Tomball IS Replacement_S1RUC_V25.rvt

Copyright © 2026, Huckabee & Associates, Inc.

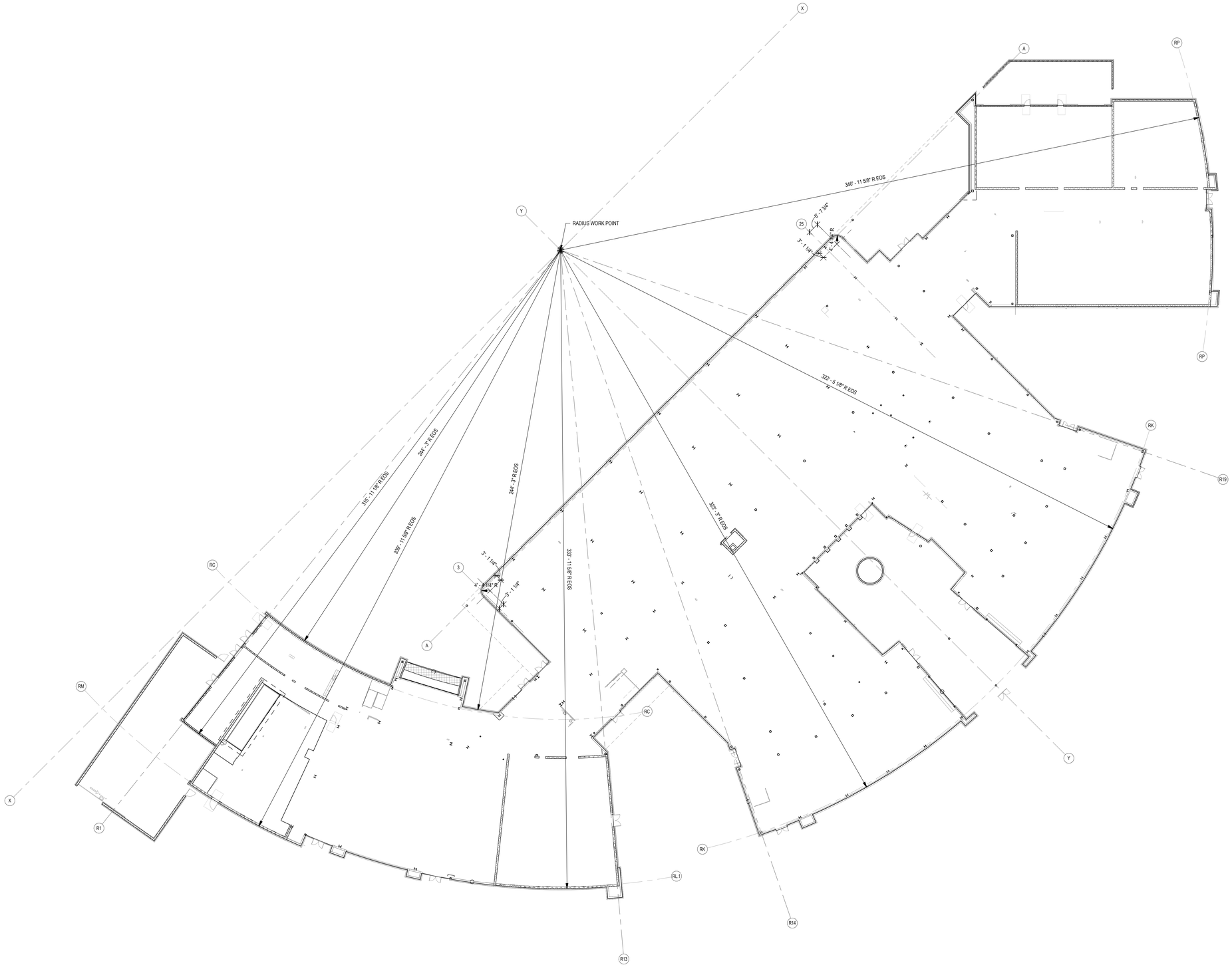

1 MASTER PLAN - DIMENSION CONTROL - FOUNDATION
S1.02 3/64" = 1'-0"

N
PLAN

THE MASTER FLOOR PLAN SHOWS THE OVERALL BUILDING CONFIGURATION AND THE RELATIONSHIP OF THE SECTION PLANS WHICH FOLLOW. REFER TO LARGER SCALE PLANS AND PLAN DETAILS FOR ADDITIONAL INFORMATION AND CONSTRUCTION REQUIREMENTS.

MASTER FLOOR PLAN AND PLAN SECTIONS

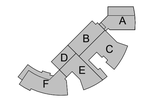

KEY PLAN - 1ST FLOOR
N.T.S.

Revision / Date

Project:
TOMBALL ISD INTERMEDIATE SCHOOL REPLACEMENT
FOR
TOMBALL INDEPENDENT SCHOOL DISTRICT
TOMBALL, TEXAS

IEG
Innovative Engineering Group
www.iegengineers.com
817.410.2858
TBPELS Firm No. F-5923

STATE OF TEXAS
R. CRAIG McKEE
111569
REGISTERED ENGINEER
7.14.2026

F-1252
F-5923

Huckabee
www.huckabee-inc.com
800.687.1229

MASTER PLAN - DIMENSION CONTROL - FOUNDATION

VOLUME 01

Job No.	Sheet No.
00802-04-01	S1.02
Drawn By: IEG	
Date: 07.15.26	

7/14/2026 5:25:41 PM
Autodesk Docs://TOMBALL ISD - IS REPLACEMENT/00802-04-01 Tomball IS Replacement_STRUC_V25.rvt

Copyright © 2026, Huckabee & Associates, Inc.

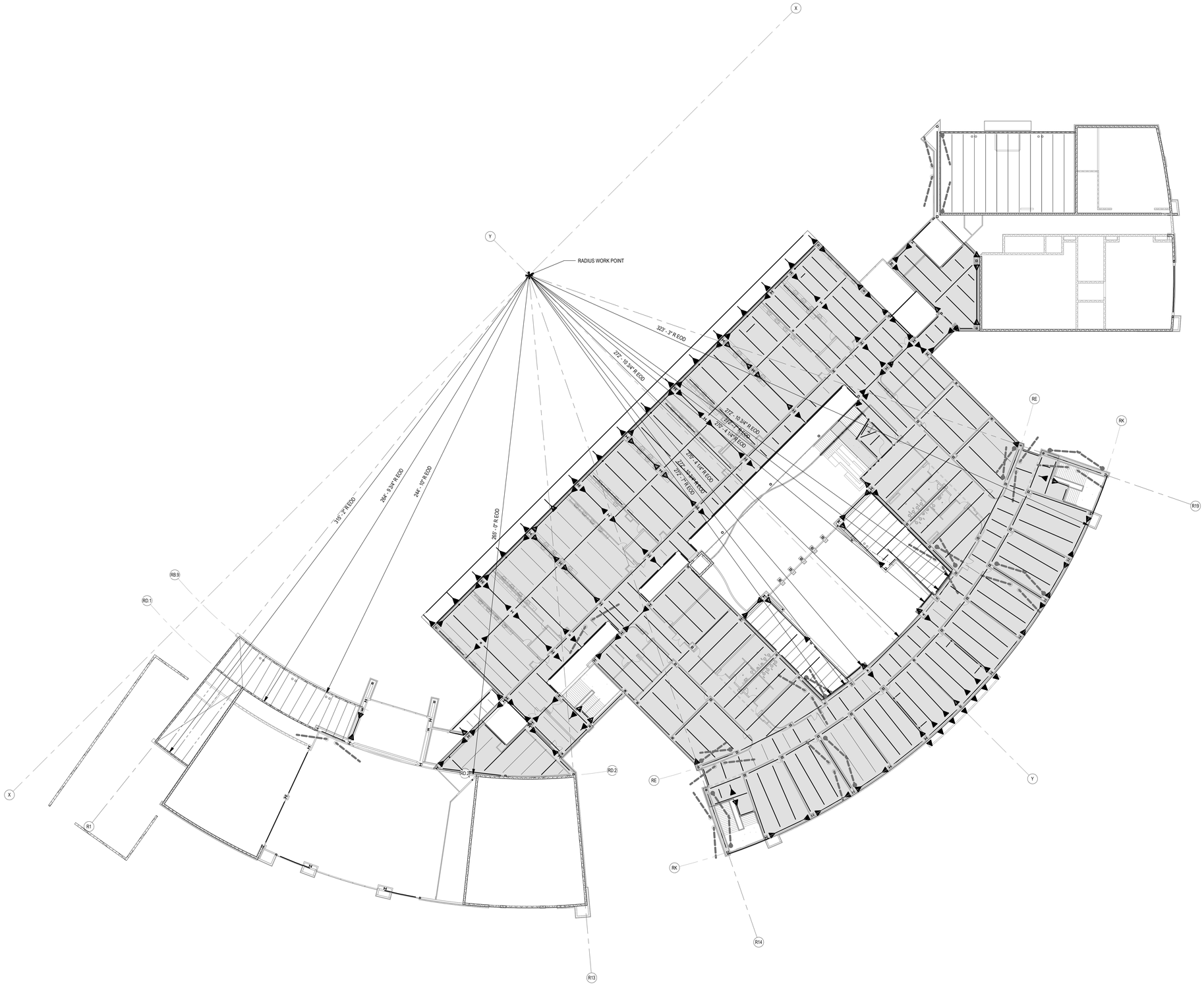

1 MASTER PLAN - DIMENSION CONTROL - FLOOR & LOW FRAMING PLAN
S1.03 3/64" = 1'-0"

N
PLAN

THE MASTER FLOOR PLAN SHOWS THE OVERALL BUILDING CONFIGURATION AND THE RELATIONSHIP OF THE SECTION PLANS WHICH FOLLOW. REFER TO LARGER SCALE PLANS AND PLAN DETAILS FOR ADDITIONAL INFORMATION AND CONSTRUCTION REQUIREMENTS.

MASTER FLOOR PLAN AND PLAN SECTIONS

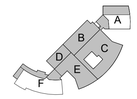

KEY PLAN - 2ND FLOOR
N.T.S.

Revision / Date

Project:
TOMBALL ISD INTERMEDIATE SCHOOL REPLACEMENT
FOR
TOMBALL INDEPENDENT SCHOOL DISTRICT
TOMBALL, TEXAS

IEG
Innovative Engineering Group
www.iegengineers.com
817.410.2858
TBPELS Firm No. F-5923

STATE OF TEXAS
R. CRAIG McKEE
111569
REGISTERED
PROFESSIONAL ENGINEER
7.14.2026
F-1252
F-5923

Huckabee
www.huckabee-inc.com
800.687.1229

MASTER PLAN - DIMENSION CONTROL - FLOOR & LOW FRAMING PLAN

VOLUME 01

Job No.	Sheet No.
00802-04-01	S1.03
Drawn By: IEG	
Date: 07.15.26	

7/14/2026 5:25:47 PM
Autodesk Docs://TOMBALL ISD - IS REPLACEMENT/00802-04-01_Tomball IS Replacement_STRUC_V25.rvt

Copyright © 2026, Huckabee & Associates, Inc.

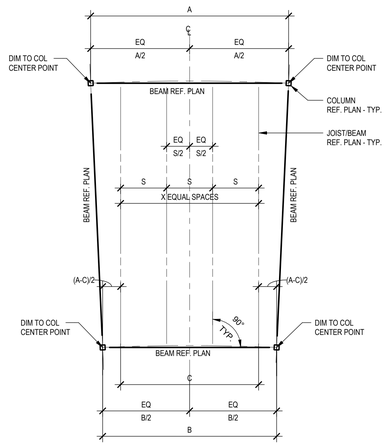

2 TYPICAL PURLIN LAYOUT AT TYPICAL "WEDGE" BAY
S1.04 NONE

1 MASTER PLAN - DIMENSION CONTROL - ROOF FRAMING PLAN
S1.04 3/64" = 1'-0"

N
PLAN

THE MASTER FLOOR PLAN SHOWS THE OVERALL BUILDING CONFIGURATION AND THE RELATIONSHIP OF THE SECTION PLANS WHICH FOLLOW. REFER TO LARGER SCALE PLANS AND PLAN DETAILS FOR ADDITIONAL INFORMATION AND CONSTRUCTION REQUIREMENTS.

MASTER FLOOR PLAN AND PLAN SECTIONS

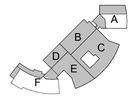

KEY PLAN - 2ND FLOOR
N.T.S.

Revision / Date

Project:
TOMBALL ISD INTERMEDIATE SCHOOL REPLACEMENT
FOR
TOMBALL INDEPENDENT SCHOOL DISTRICT
TOMBALL, TEXAS

IEG
Innovative Engineering Group
www.iegengineers.com
817.410.2858
TBPELS Firm No. F-5923

STATE OF TEXAS
R. CRAIG McKEE
111569
REGISTERED PROFESSIONAL ENGINEER
7.14.2026

F-1252
F-5923

Huckabee
www.huckabee-inc.com
800.687.1229

MASTER PLAN - DIMENSION CONTROL - ROOF FRAMING PLAN

VOLUME 01

Job No.	Sheet No.
00802-04-01	S1.04
Drawn By: IEG	
Date: 07.15.26	

7/14/2026 5:23:55 PM
Autodesk Docs://TOMBALL ISD - IS REPLACEMENT/00802-04-01_Tomball IS Replacement_STRUC_V25.rvt



1 MASTER PLAN - DEEP FOUNDATION ELEMENTS
S1.05 1/16" = 1'-0"

Copyright © 2026, Huckabee & Associates, Inc.

Revision / Date

Project:
TOMBALL ISD INTERMEDIATE SCHOOL REPLACEMENT
FOR
TOMBALL INDEPENDENT SCHOOL DISTRICT
TOMBALL, TEXAS

IEG
Innovative Engineering Group
www.iegengineers.com
817.410.2858
TBPELS Firm No. F-5923

STATE OF TEXAS
R. CRAIG McKEE
111569
LICENSED PROFESSIONAL ENGINEER
7.14.2026
F-1252
F-5923

Huckabee
www.huckabee-inc.com
800.687.1229

THE MASTER FLOOR PLAN SHOWS THE OVERALL BUILDING CONFIGURATION AND THE RELATIONSHIP OF THE SECTION PLANS WHICH FOLLOW. REFER TO LARGER SCALE PLANS AND PLAN DETAILS FOR ADDITIONAL INFORMATION AND CONSTRUCTION REQUIREMENTS.

MASTER FLOOR PLAN AND PLAN SECTIONS

KEY PLAN - 2ND FLOOR
N.T.S.

MASTER PLAN - DEEP FOUNDATION ELEMENTS

VOLUME 01

Job No. 00802-04-01	Sheet No.
Drawn By: IEG	S1.05
Date: 07.15.26	

7/14/2026 5:25:58 PM
Autodesk Docs://TOMBALL ISD - IS REPLACEMENT/00802-04-01_Tomball IS Replacement_STRUC_V25.rvt

Copyright © 2026, Huckabee & Associates, Inc.

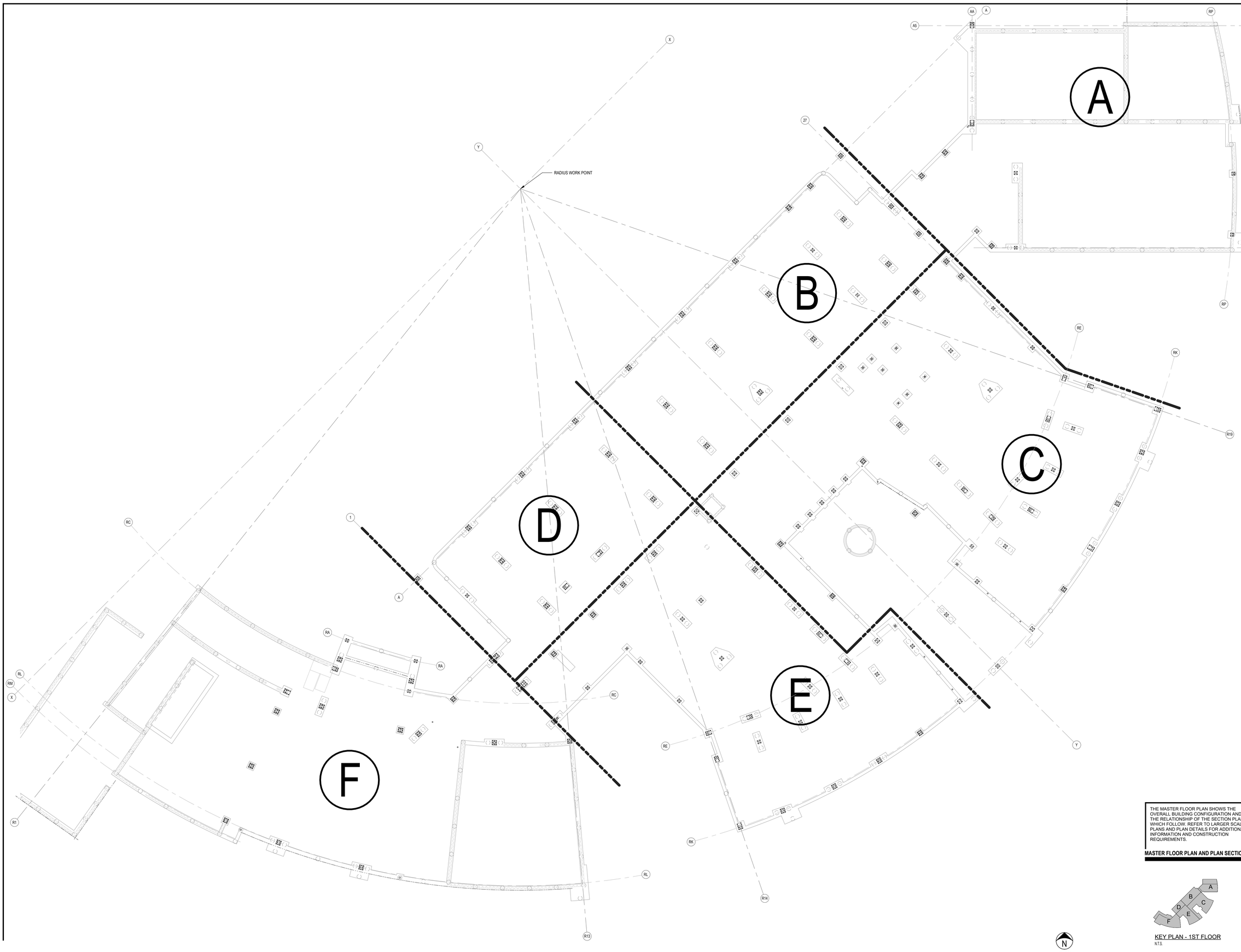

1 ANCHOR ROD PLACEMENT PLAN - MASTER PLAN
S1.06 1/16" = 1'-0"

N
PLAN

THE MASTER FLOOR PLAN SHOWS THE OVERALL BUILDING CONFIGURATION AND THE RELATIONSHIP OF THE SECTION PLANS WHICH FOLLOW. REFER TO LARGER SCALE PLANS AND PLAN DETAILS FOR ADDITIONAL INFORMATION AND CONSTRUCTION REQUIREMENTS.

MASTER FLOOR PLAN AND PLAN SECTIONS

KEY PLAN - 1ST FLOOR
N.T.S.

Date
Revision /

Project:
TOMBALL ISD INTERMEDIATE SCHOOL REPLACEMENT
FOR
TOMBALL INDEPENDENT SCHOOL DISTRICT
TOMBALL, TEXAS

IEG
Innovative Engineering Group
www.ieggroupteers.com
817.410.2656
TBPELS Firm No. F-5923

STATE OF TEXAS
R. CRAIG McKEE
111309
LICENSED
PROFESSIONAL ENGINEER
7.14.2026

F-1252
F-5923

Huckabee
www.huckabee-inc.com
800.687.1229

MASTER PLAN - ANCHOR ROD PLAN

VOLUME 01

Job No. 093602-04-01	Sheet No. S1.06
Drawn By: IEG	
Date: 07.15.26	

7/14/2026 5:26:04 PM
Autodesk Docs://TOMBALL ISD - IS REPLACEMENT/093602-04-01_Tomball IS Replacement_STRUC_V25.rvt

Copyright © 2026, Huckabee & Associates, Inc.

RADIUS WORK POINT

A

B

C

D

E

F

DASHED LINE INDICATES THE MINIMUM EXTENTS OF THE 48-IN. THICK SELECT FILL BUILDING PAD, AS SPECIFIED IN THE FOUNDATION AND SOIL PREPARATION NOTES ON SHEET S0.01. UNLESS OTHERWISE INDICATED, THE BUILDING PAD SHALL EXTEND A MINIMUM OF 5'-0" BEYOND THE FACE OF THE BUILDING.

1 MASTER PLAN - FOUNDATION
S1.07 1/16" = 1'-0"

N
PLAN

THE MASTER FLOOR PLAN SHOWS THE OVERALL BUILDING CONFIGURATION AND THE RELATIONSHIP OF THE SECTION PLANS WHICH FOLLOW. REFER TO LARGER SCALE PLANS AND PLAN DETAILS FOR ADDITIONAL INFORMATION AND CONSTRUCTION REQUIREMENTS.

MASTER FLOOR PLAN AND PLAN SECTIONS

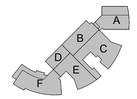

KEY PLAN - 1ST FLOOR
N.T.S.

Revision / Date

Project:
TOMBALL ISD INTERMEDIATE SCHOOL REPLACEMENT
FOR
TOMBALL INDEPENDENT SCHOOL DISTRICT
TOMBALL, TEXAS

IEG
Innovative Engineering Group
www.iegengineers.com
817.410.2808
TBPELS Firm No. F-5923

STATE OF TEXAS
R. CRAIG McKEE
111569
REGISTERED PROFESSIONAL ENGINEER
7.14.2026

F-1252
F-5923

Huckabee
www.huckabee-inc.com
800.687.1229

MASTER PLAN - FOUNDATION

VOLUME 01

Job No. 00802-04-01	Sheet No. S1.07
Drawn By: IEG	
Date: 07.15.26	

7/14/2026 5:26:08 PM
Autodesk Docs://TOMBALL ISD - IS REPLACEMENT/00802-04-01 - Tomball IS Replacement_STRUC_V25.rvt

Copyright © 2026, Huckabee & Associates, Inc.

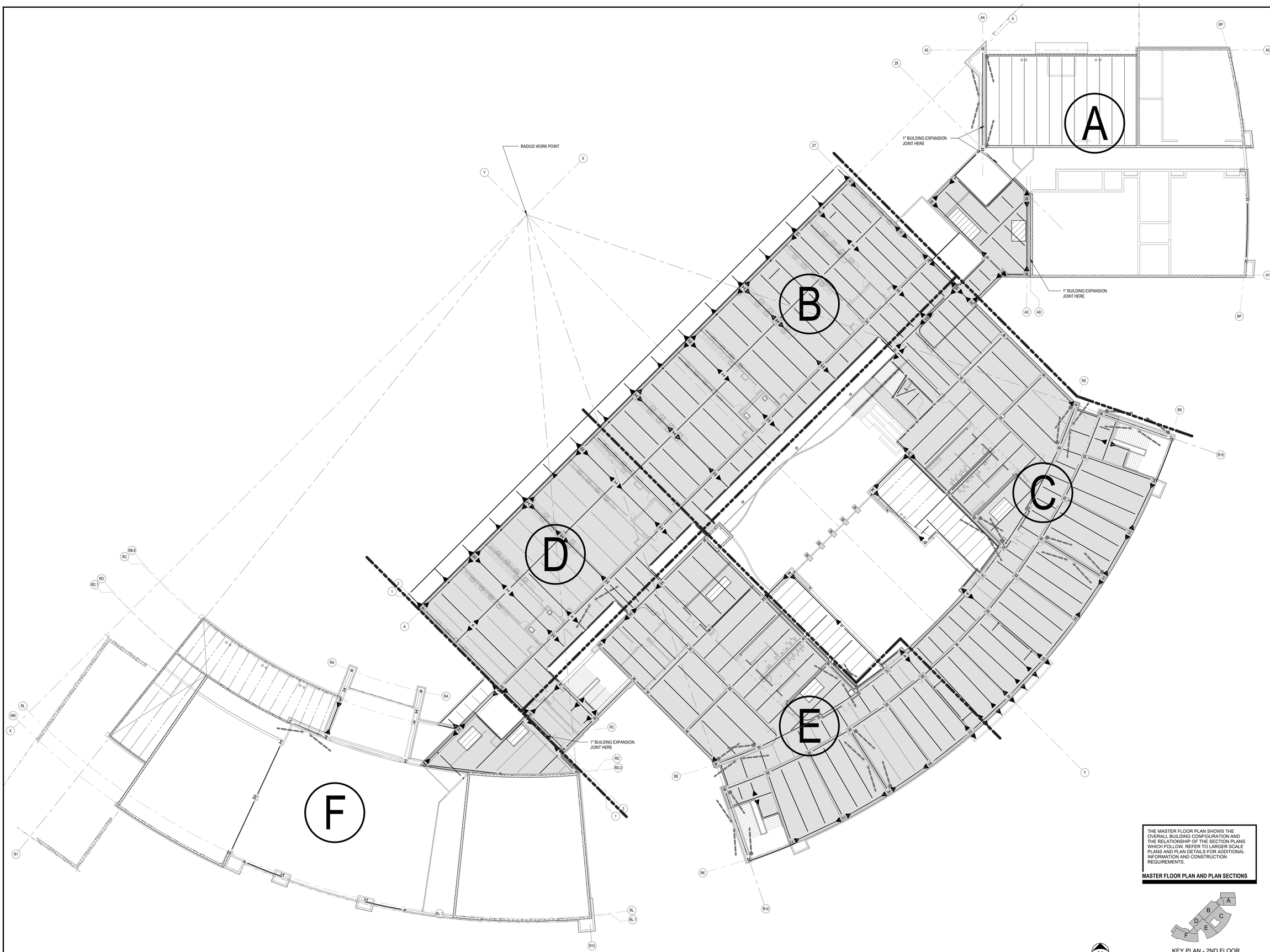

1 MASTER PLAN - FLOOR & LOW FRAMING PLAN
S1.08 1/16" = 1'-0"

THE MASTER FLOOR PLAN SHOWS THE OVERALL BUILDING CONFIGURATION AND THE RELATIONSHIP OF THE SECTION PLANS WHICH FOLLOW. REFER TO LARGER SCALE PLANS AND PLAN DETAILS FOR ADDITIONAL INFORMATION AND CONSTRUCTION REQUIREMENTS.

MASTER FLOOR PLAN AND PLAN SECTIONS

KEY PLAN - 2ND FLOOR
N.T.S.

N
PLAN

Revision / Date

Project:
TOMBALL ISD INTERMEDIATE SCHOOL REPLACEMENT
FOR
TOMBALL INDEPENDENT SCHOOL DISTRICT
TOMBALL, TEXAS

IEG
Innovative Engineering Group
www.iegengineers.com
817.410.2858
TBPELS Firm No. F-5923

STATE OF TEXAS
R. CRAIG McKEE
111569
ENGINEERING
7.14.2026
F-1252
F-5923

Huckabee
www.huckabee-inc.com
800.687.1229

MASTER PLAN - FLOOR FRAMING

VOLUME 01

Job No.	Sheet No.
00802-04-01	S1.08
Drawn By: IEG	
Date: 07.15.26	

7/14/2026 5:26:14 PM
Autodesk Docs://TOMBALL ISD - IS REPLACEMENT/00802-04-01_Tomball IS Replacement_STRUC_V25.rvt

Copyright © 2026, Huckabee & Associates, Inc.

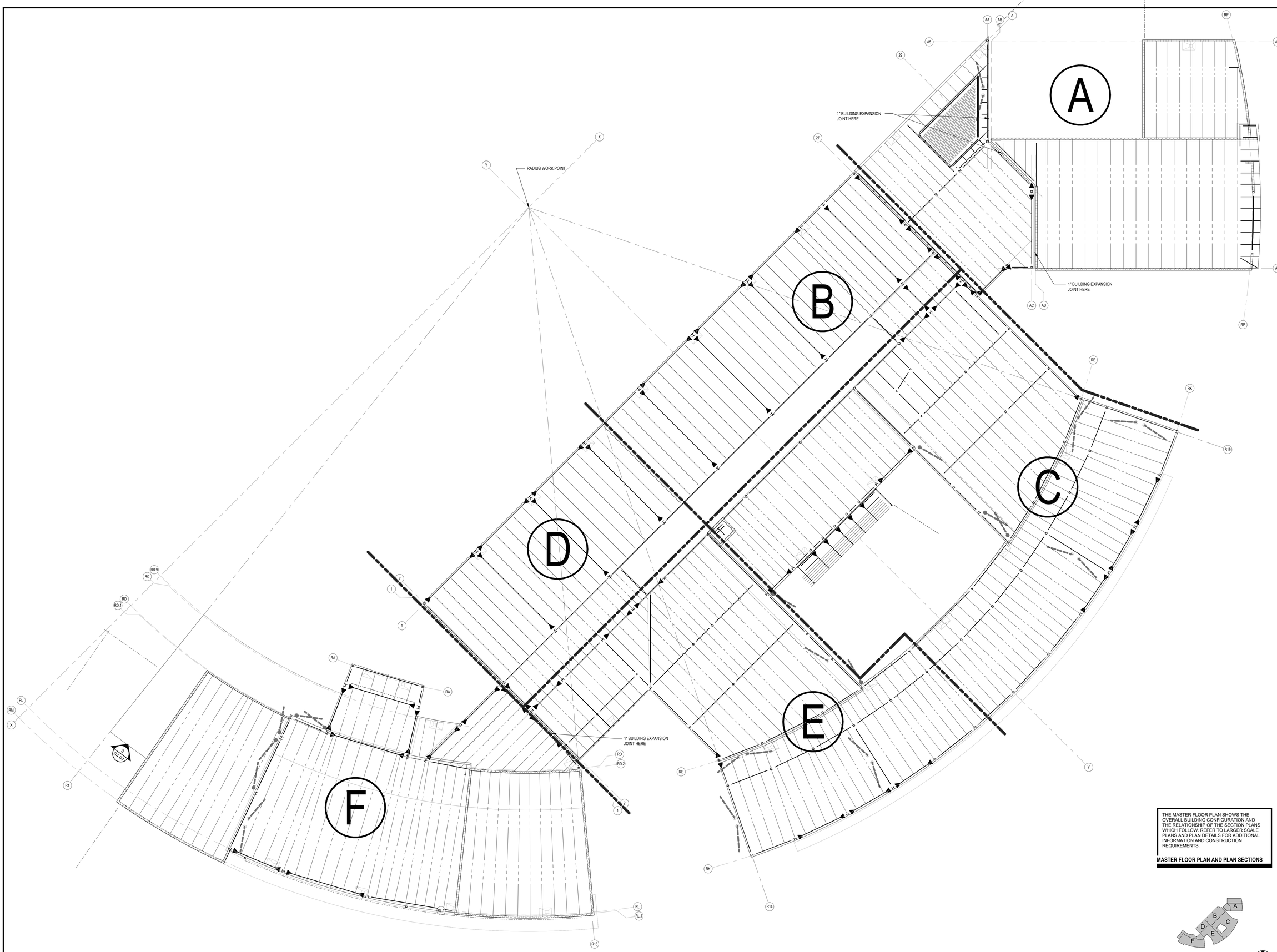

1 MASTER PLAN - ROOF FRAMING PLAN
S1.09 1/16" = 1'-0"

THE MASTER FLOOR PLAN SHOWS THE OVERALL BUILDING CONFIGURATION AND THE RELATIONSHIP OF THE SECTION PLANS WHICH FOLLOW. REFER TO LARGER SCALE PLANS AND PLAN DETAILS FOR ADDITIONAL INFORMATION AND CONSTRUCTION REQUIREMENTS.

MASTER FLOOR PLAN AND PLAN SECTIONS

KEY PLAN - 2ND FLOOR
N.T.S.

Revision / Date

Project:
TOMBALL ISD INTERMEDIATE SCHOOL REPLACEMENT
FOR
TOMBALL INDEPENDENT SCHOOL DISTRICT
TOMBALL, TEXAS

IEG
Innovative Engineering Group
www.ieengineers.com
817.410.2656
TBPELS Firm No. F-5923

STATE OF TEXAS
R. CRAIG McKEE
111309
LICENSED ENGINEER
7.14.2026
F-1252
F-5923

Huckabee
www.huckabee-inc.com
800.687.1229

MASTER PLAN - ROOF FRAMING

VOLUME 01

Job No.	Sheet No.
03802-04-01	S1.09
Drawn By: IEG	
Date: 07.15.26	

7/14/2026 5:26:18 PM
Autodesk Docs://TOMBALL ISD - IS REPLACEMENT/03802-04-01 - Tomball IS Replacement_STRUC_V25.rvt

Copyright © 2026, Huckabee & Associates, Inc.

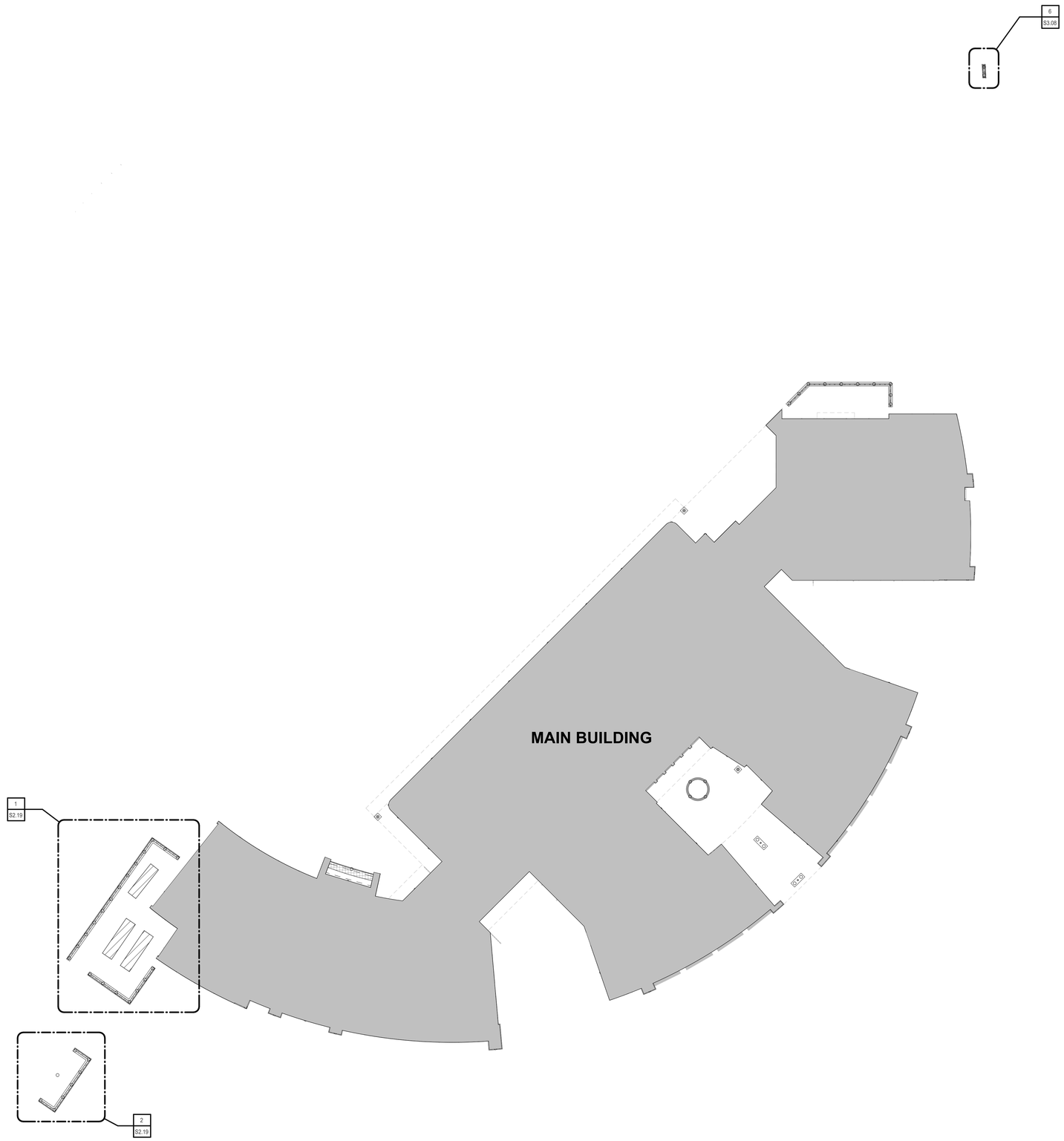

1 MASTER PLAN - SITE
S1.10 1" = 30'-0"

N
PLAN

THE MASTER FLOOR PLAN SHOWS THE OVERALL BUILDING CONFIGURATION AND THE RELATIONSHIP OF THE SECTION PLANS WHICH FOLLOW. REFER TO LARGER SCALE PLANS AND PLAN DETAILS FOR ADDITIONAL INFORMATION AND CONSTRUCTION REQUIREMENTS.

MASTER FLOOR PLAN AND PLAN SECTIONS

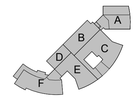

KEY PLAN - 1ST FLOOR
N.T.S.

Revision / Date

Project:
TOMBALL ISD INTERMEDIATE SCHOOL REPLACEMENT
FOR
TOMBALL INDEPENDENT SCHOOL DISTRICT
TOMBALL, TEXAS

IEG
Innovative Engineering Group
www.iegengineers.com
817.410.2808
TBPELS Firm No. F-5923

STATE OF TEXAS
R. CRAIG McKEE
111569
REGISTERED PROFESSIONAL ENGINEER
7.14.2026

F-1252
F-5923

Huckabee
www.huckabee-inc.com
800.687.1229

MASTER PLAN - SITE

VOLUME 01

Job No. 00802-04-01	Sheet No. S1.10
Drawn By: IEG	
Date: 07.15.26	

7/14/2026 5:26:28 PM
Autodesk Docs://TOMBALL ISD - IS REPLACEMENT/00802-04-01 Tomball IS Replacement_STRUC_V25.rvt

Copyright © 2026, Huckabee & Associates, Inc.

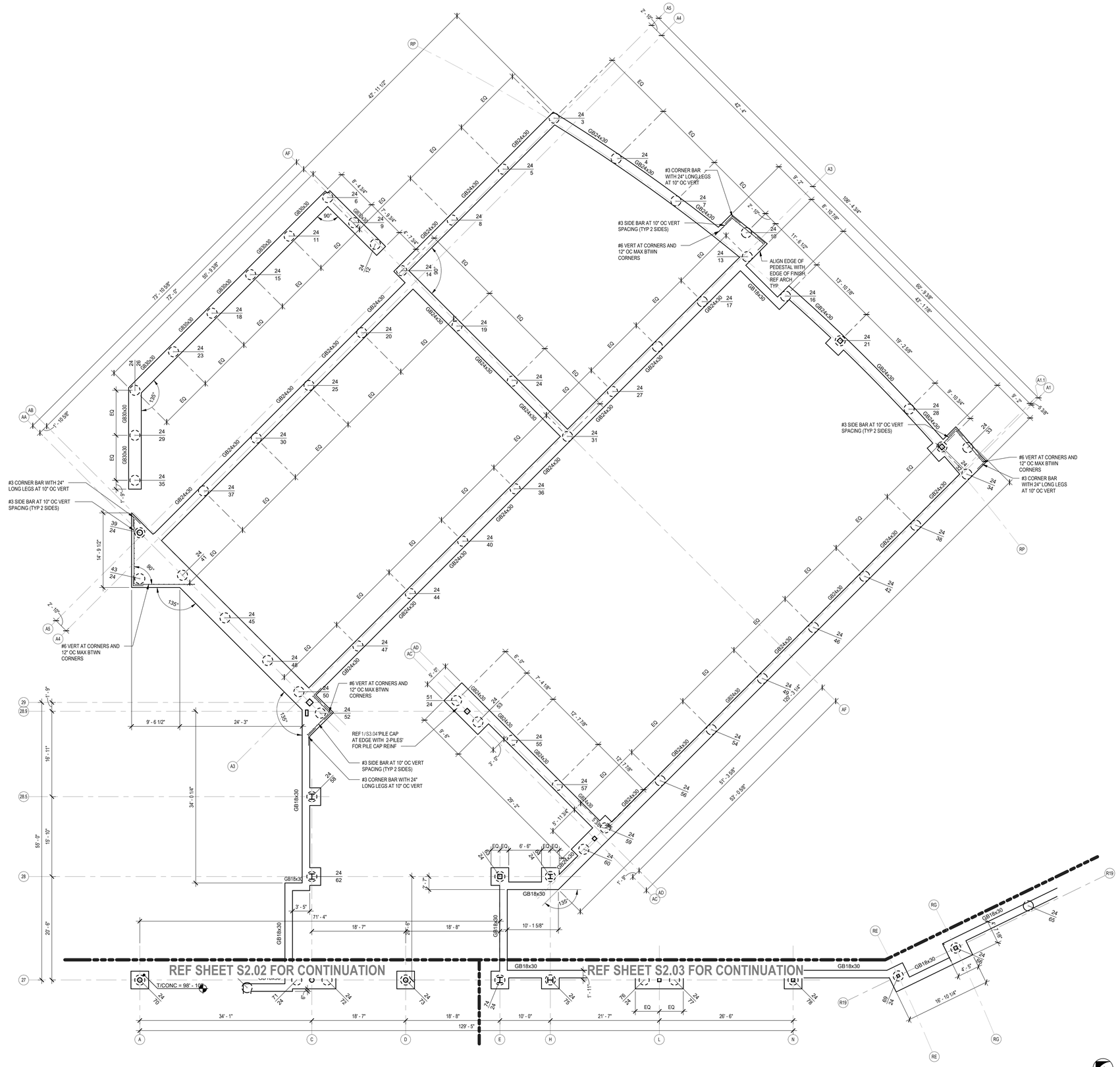
RP
AF
A5
A4
A3
AD
AC
A8
A1.1
A1
RG
RE
R19
42' - 11 1/2"
73' - 10 5/8"
72' - 0"
55' - 9 3/8"
42' - 4"
106' - 4 3/8"
60' - 3 3/8"
43' - 1 7/8"
11' - 6 1/2"
13' - 10 7/8"
16' - 2 3/8"
9' - 10 3/8"
9' - 7"
8' - 10 7/8"
8' - 4 5/8"
4' - 7 3/4"
4' - 9 3/4"
2' - 10"
1' - 10 5/8"
5' - 5"
14' - 9 1/2"
9' - 6 1/2"
24' - 3"
34' - 0 1/4"
16' - 11"
15' - 10"
20' - 6"
55' - 0"
1' - 9"
3' - 5"
71' - 4"
18' - 7"
18' - 8"
10' - 1 5/8"
34' - 1"
10' - 0"
21' - 7"
26' - 6"
129' - 5"
6' - 6"
5' - 10"
7' - 4 1/8"
12' - 7 7/8"
5' - 11 3/4"
26' - 7"
5' - 6"
3' - 0"
1' - 5"
16' - 10 1/4"
4' - 5"
GB24x30
GB30x30
GB18x30
GB18x30
GB24x30
GB18x30
GB18x30
GB24x30
GB18x30
GB24x30
GB18x30
GB24

Copyright © 2026, Huckabee & Associates, Inc.

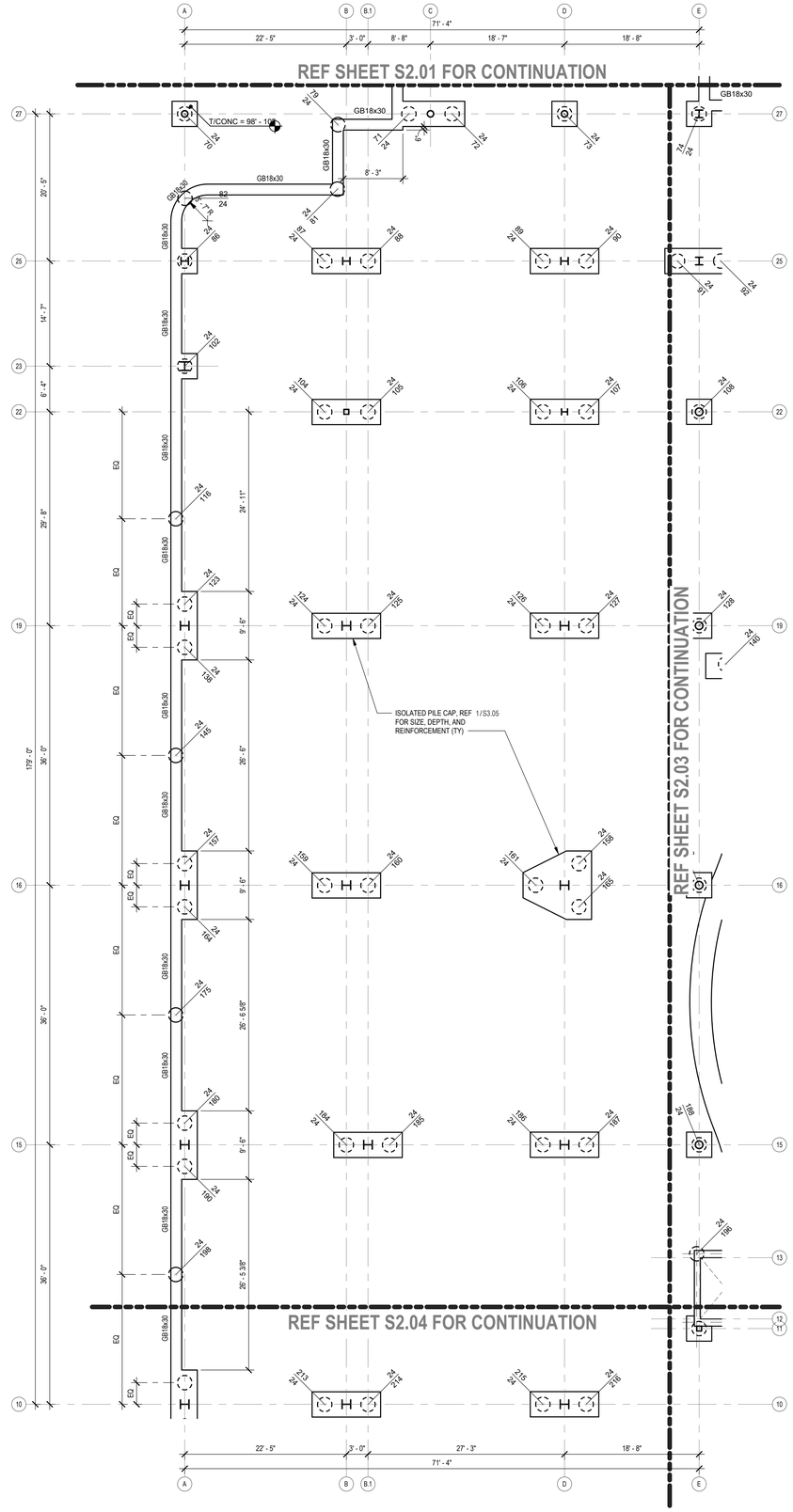

1 DEEP FOUNDATION ELEMENTS PLAN - AREA B
S2.02 1/8" = 1'-0"

PLAN

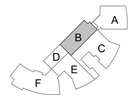

KEY PLAN - 1ST FLOOR
N.T.S.

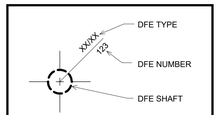

DFE PLAN LEGEND

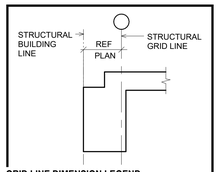

GRID LINE DIMENSION LEGEND

DFE PLAN NOTES

1. REFERENCE 1/S3.01 FOR TYPICAL DEEP FOUNDATION ELEMENT DETAIL AND SCHEDULE.
2. DEEP FOUNDATION ELEMENT SHALL BE CENTERED UNDER GRADE BEAMS OR COLUMNS UNLESS NOTED OTHERWISE.
3. TOP OF DEEP FOUNDATION ELEMENT ELEVATION SHALL EQUAL TO BOTTOM OF GRADE BEAM OR PILASTER UNLESS NOTED OTHERWISE.
4. STRUCTURAL MEMBERS SHALL BE EQUALLY SPACED BETWEEN MAJOR SUPPORT POINTS SUCH AS COLUMN GRIDS, DFE GRIDS, WALLS, AND GIRDERS UNLESS DIMENSIONED OTHERWISE.

Revision / Date

Project:
TOMBALL ISD INTERMEDIATE SCHOOL REPLACEMENT
FOR
TOMBALL INDEPENDENT SCHOOL DISTRICT
TOMBALL, TEXAS

IEG
Innovative Engineering Group
www.iegengineers.com
817.410.2858
TBPELS Firm No. F-5923

STATE OF TEXAS
R. CRAIG McKEE
111569
REGISTERED ENGINEER
7.14.2026

F-1252
F-5923

Huckabee
www.huckabee-inc.com
800.687.1229

DEEP FOUNDATION ELEMENTS PLAN - AREA B

VOLUME 01

Job No.	Sheet No.
00802-04-01	S2.02
Drawn By: IEG	
Date: 07.15.26	

7/14/2026 5:26:31 PM
Autodesk Docs://TOMBALL ISD - IS REPLACEMENT/00802-04-01 Tomball IS Replacement_STRUC_V25.rvt

Copyright © 2026, Huckabee & Associates, Inc.

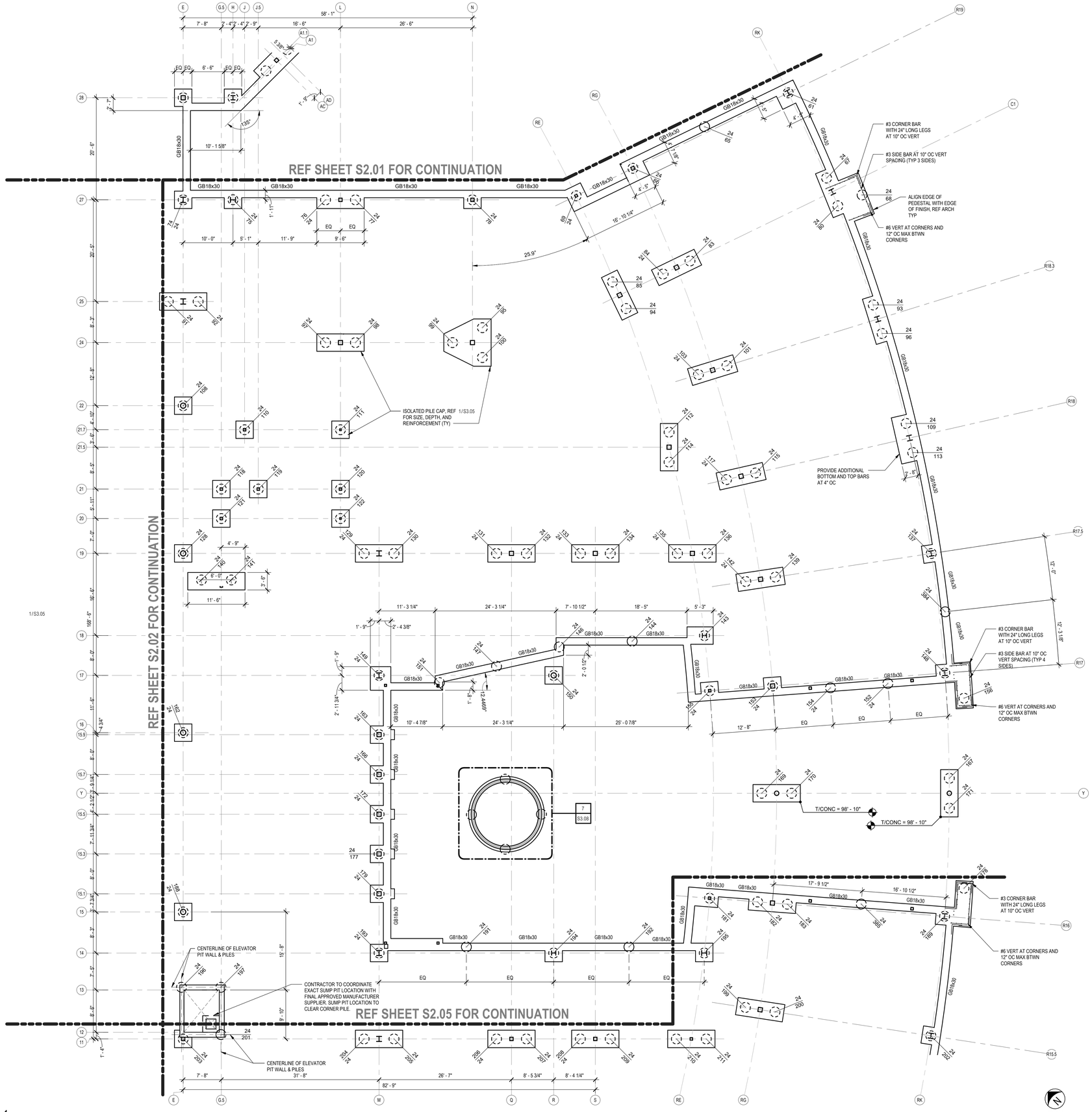

1 DEEP FOUNDATION ELEMENTS PLAN - AREA C
S2.03 1/8" = 1'-0"

PLAN

KEY PLAN - 1ST FLOOR
N.T.S.

DFE TYPE
DFE NUMBER
DFE SHAFT
GRADE BEAM
PIER CAP
PILASTER
BUILDING LINE
MATCH LINE

DFE PLAN LEGEND

STRUCTURAL BUILDING LINE
REF PLAN
STRUCTURAL GRID LINE

GRID LINE DIMENSION LEGEND

1. REFERENCE 1/S3.01 FOR TYPICAL DEEP FOUNDATION ELEMENT DETAIL AND SCHEDULE.
2. DEEP FOUNDATION ELEMENT SHALL BE CENTERED UNDER GRADE BEAMS OR COLUMNS UNLESS NOTED OTHERWISE.
3. TOP OF DEEP FOUNDATION ELEMENT ELEVATION SHALL EQUAL TO BOTTOM OF GRADE BEAM OR PILASTER UNLESS NOTED OTHERWISE.
4. STRUCTURAL MEMBERS SHALL BE EQUALLY SPACED BETWEEN MAJOR SUPPORT POINTS SUCH AS COLUMN GRIDS, DFE GRIDS, WALLS, AND GIRDERS UNLESS DIMENSIONED OTHERWISE.

DFE PLAN NOTES

Date
Revision /

Project:
TOMBALL ISD INTERMEDIATE SCHOOL REPLACEMENT
FOR
TOMBALL INDEPENDENT SCHOOL DISTRICT
TOMBALL, TEXAS

IEG
Innovative Engineering Group
www.iegengineers.com
817.410.2658
TBPELS Firm No. F-5923
STATE OF TEXAS
R. CRAIG McKEE
111869
LICENSED PROFESSIONAL ENGINEER
7.14.2026
F-1252
F-5923

Huckabee
www.huckabee-inc.com
800.687.1229

DEEP FOUNDATION ELEMENTS PLAN - AREA C

VOLUME 01

Job No.	Sheet No.
03802-04-01	S2.03
Drawn By: IEG	
Date: 07.15.26	

7/14/2026 5:26:33 PM
Autodesk Docs://TOMBALL ISD - IS REPLACEMENT/W802-04-01_Tomball IS Replacement_STRUC_V25.rvt

Copyright © 2026, Huckabee & Associates, Inc.

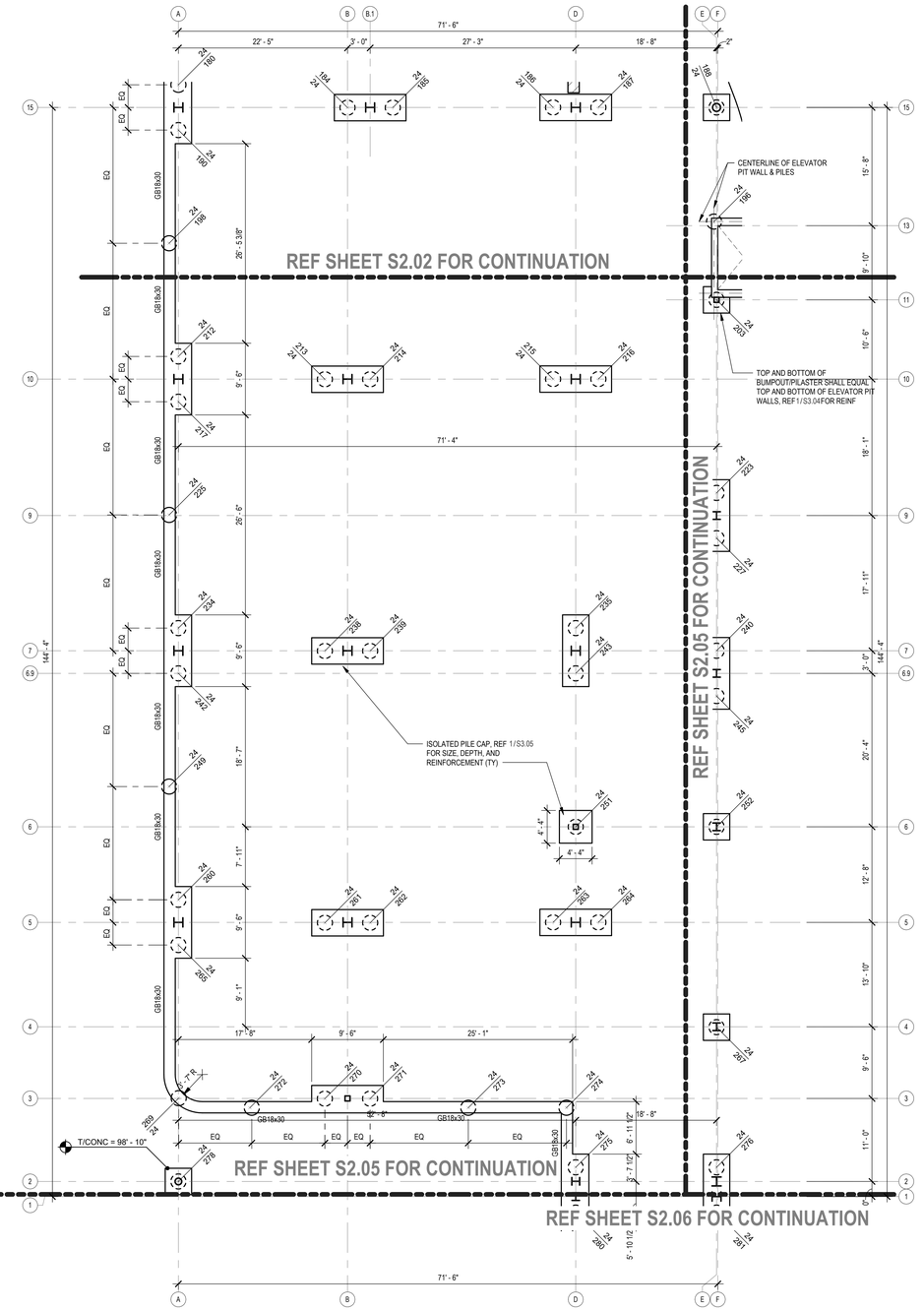

1 DEEP FOUNDATION ELEMENTS PLAN - AREA D
S2.04 1/8" = 1'-0"

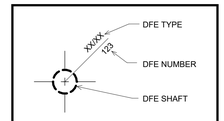

DFE PLAN LEGEND

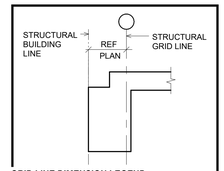

GRID LINE DIMENSION LEGEND

1. REFERENCE 1/S3.01 FOR TYPICAL DEEP FOUNDATION ELEMENT DETAIL AND SCHEDULE.
2. DEEP FOUNDATION ELEMENT SHALL BE CENTERED UNDER GRADE BEAMS OR COLUMNS UNLESS NOTED OTHERWISE.
3. TOP OF DEEP FOUNDATION ELEMENT ELEVATION SHALL EQUAL TO BOTTOM OF GRADE BEAM OR PILASTER UNLESS NOTED OTHERWISE.
4. STRUCTURAL MEMBERS SHALL BE EQUALLY SPACED BETWEEN MAJOR SUPPORT POINTS SUCH AS COLUMN GRIDS, DFE GRIDS, WALLS, AND GIRDERS UNLESS DIMENSIONED OTHERWISE.

DFE PLAN NOTES

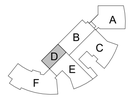

KEY PLAN - 1ST FLOOR
N.T.S.

Revision / Date

Project:
TOMBALL ISD INTERMEDIATE SCHOOL REPLACEMENT
FOR
TOMBALL INDEPENDENT SCHOOL DISTRICT
TOMBALL, TEXAS

IEG
Innovative Engineering Group
www.iegengineers.com
817.410.2858
TBPELS Firm No. F-5923

STATE OF TEXAS
R. CRAIG McKEE
111569
LICENSED PROFESSIONAL ENGINEER
7.14.2026

F-1252
F-5923

Huckabee
www.huckabee-inc.com
800.687.1229

DEEP FOUNDATION ELEMENTS PLAN - AREA D

VOLUME 01

Job No.	Sheet No.
00802-04-01	S2.04
Drawn By: IEG	
Date: 07.15.26	

7/14/2026 5:26:33 PM
Autodesk Docs://TOMBALL ISD - IS REPLACEMENT/00802-04-01 Tomball IS Replacement_STRUC_V25.rvt

Copyright © 2026, Huckabee & Associates, Inc.

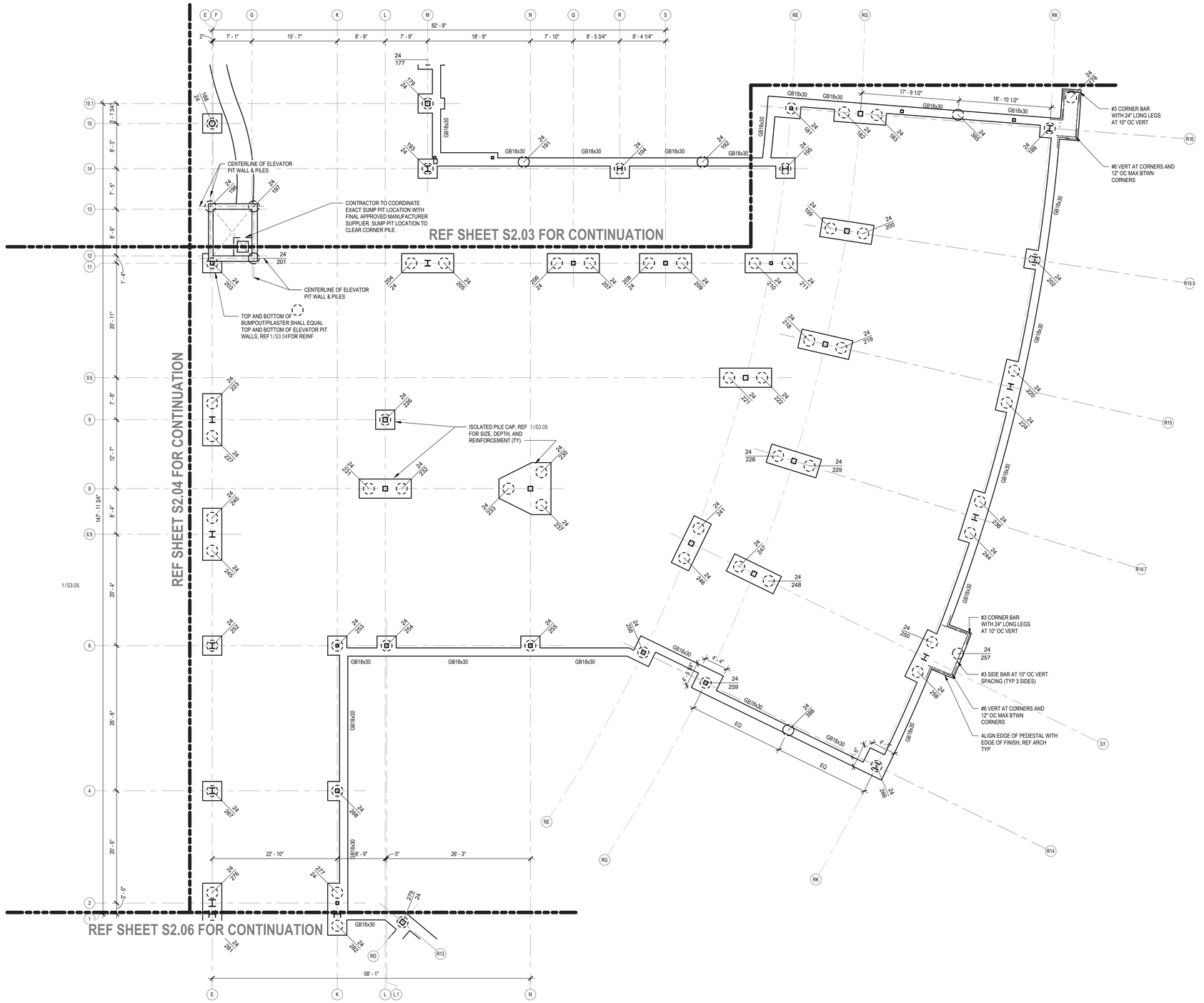

1 DEEP FOUNDATION ELEMENTS PLAN - AREA E
S2.05 1/8" = 1'-0"

PLAN

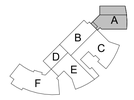

KEY PLAN - 1ST FLOOR
N.T.S.

DFE TYPE
DFE NUMBER
DFE SHAFT
GRADE BEAM
PIER CAP
PILASTER
BUILDING LINE
MATCH LINE

DFE PLAN LEGEND

STRUCTURAL BUILDING LINE
REF PLAN
STRUCTURAL GRID LINE

GRID LINE DIMENSION LEGEND

1. REFERENCE 1/S3.01 FOR TYPICAL DEEP FOUNDATION ELEMENT DETAIL AND SCHEDULE.
2. DEEP FOUNDATION ELEMENT SHALL BE CENTERED UNDER GRADE BEAMS OR COLUMNS UNLESS NOTED OTHERWISE.
3. TOP OF DEEP FOUNDATION ELEMENT ELEVATION SHALL EQUAL TO BOTTOM OF GRADE BEAM OR PILASTER UNLESS NOTED OTHERWISE.
4. STRUCTURAL MEMBERS SHALL BE EQUALLY SPACED BETWEEN MAJOR SUPPORT POINTS SUCH AS COLUMN GRIDS, DFE GRIDS, WALLS, AND GIRDERS UNLESS DIMENSIONED OTHERWISE.

DFE PLAN NOTES

Revision / Date

Project:
TOMBALL ISD INTERMEDIATE SCHOOL REPLACEMENT
FOR
TOMBALL INDEPENDENT SCHOOL DISTRICT
TOMBALL, TEXAS

IEG
Innovative Engineering Group
www.iegengineers.com
817.410.2656
TBPELS Firm No. F-5923

STATE OF TEXAS
R. CRAIG McKEE
117309
LICENSED PROFESSIONAL ENGINEER
7.14.2026

F-1252
F-5923

Huckabee
www.huckabee-inc.com
800.687.1229

DEEP FOUNDATION ELEMENTS PLAN - AREA E

VOLUME 01

Job No.	Sheet No.
03802-04-01	S2.05
Drawn By: IEG	
Date: 07.15.26	

7/14/2026 5:26:36 PM
Autodesk Docs://TOMBALL ISD - IS REPLACEMENT/03802-04-01 _Tomball IS Replacement_ STRUC_V25.rvt

Copyright © 2026, Huckabee & Associates, Inc.

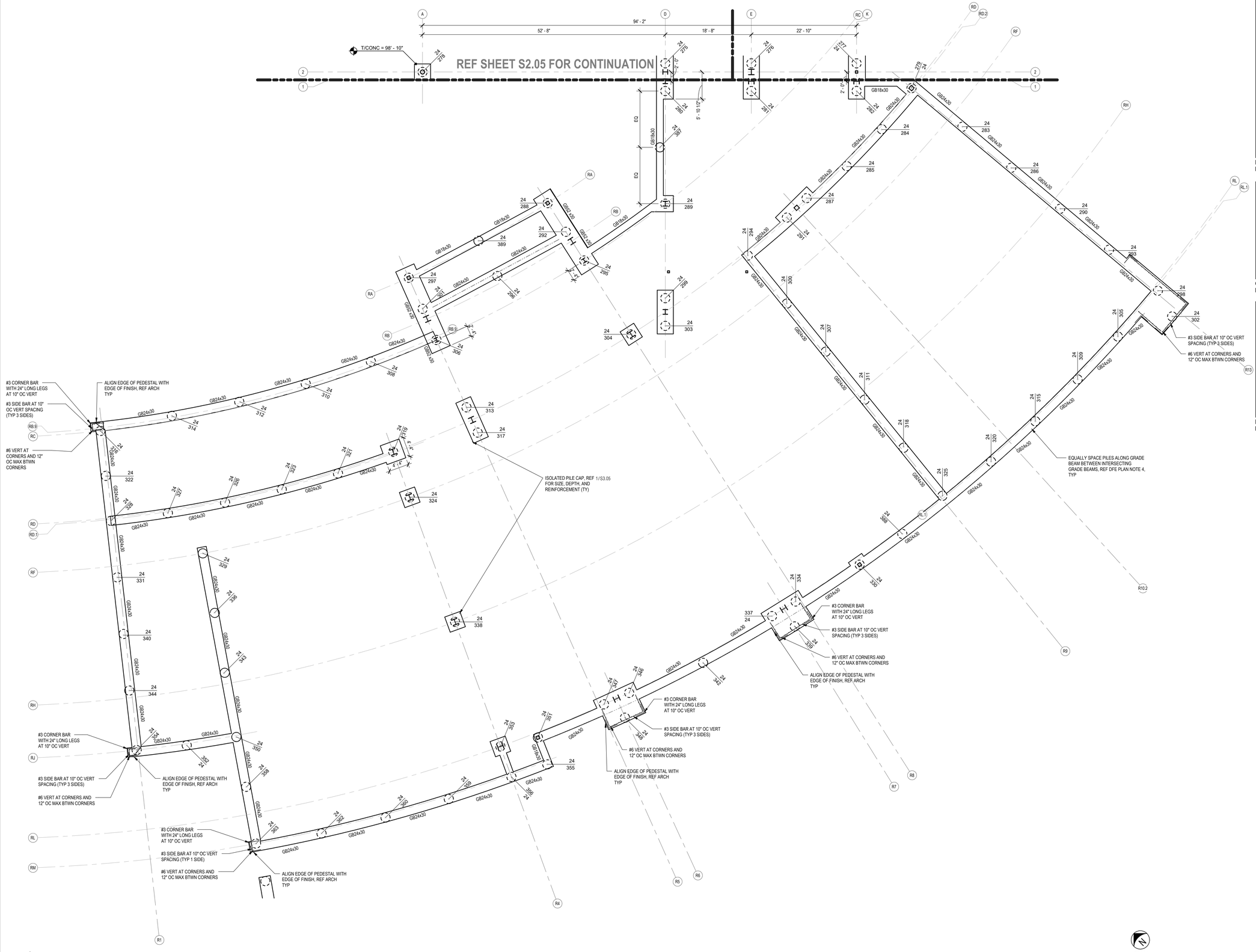

1 DEEP FOUNDATION ELEMENTS PLAN - AREA F
S2.06 1/8" = 1'-0"

PLAN

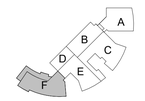

KEY PLAN - 1ST FLOOR
N.T.S.

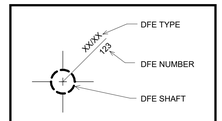

DFE PLAN LEGEND

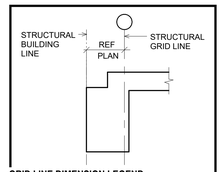

GRID LINE DIMENSION LEGEND

DFE PLAN NOTES

1. REFERENCE 1/S3.01 FOR TYPICAL DEEP FOUNDATION ELEMENT DETAIL AND SCHEDULE.
2. DEEP FOUNDATION ELEMENT SHALL BE CENTERED UNDER GRADE BEAMS OR COLUMNS UNLESS NOTED OTHERWISE.
3. TOP OF DEEP FOUNDATION ELEMENT ELEVATION SHALL EQUAL TO BOTTOM OF GRADE BEAM OR PILASTER UNLESS NOTED OTHERWISE.
4. STRUCTURAL MEMBERS SHALL BE EQUALLY SPACED BETWEEN MAJOR SUPPORT POINTS SUCH AS COLUMN GRIDS, DFE GRIDS, WALLS, AND GIRDERS UNLESS DIMENSIONED OTHERWISE.

Revision / Date

Project:
TOMBALL ISD INTERMEDIATE SCHOOL REPLACEMENT
FOR
TOMBALL INDEPENDENT SCHOOL DISTRICT
TOMBALL, TEXAS

IEG
Innovative Engineering Group
www.iegengineers.com
817.410.2656
TBPELS Firm No. F-5923

STATE OF TEXAS
R. CRAIG McKEE
111309
LICENSED ENGINEER
7.14.2026
F-1252
F-5923

Huckabee
www.huckabee-inc.com
800.687.1229

DEEP FOUNDATION ELEMENTS PLAN - AREA F

VOLUME 01

Job No.	Sheet No.
03802-04-01	S2.06
Drawn By: IEG	
Date: 07.15.26	

7/14/2026 5:26:38 PM
Autodesk Docs://TOMBALL ISD - IS REPLACEMENT/03802-04-01 _ Tomball IS Replacement_ STRUC_ V25.rvt

Copyright © 2026, Huckabee & Associates, Inc.



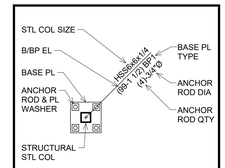

STRUCTURAL STL COL

GRADE BEAM

PILASTER IN GRADE BEAM

ISOLATED PIER CAP/PILASTER

DFE

ANCHOR ROD PLACEMENT PLAN LEGEND

1. THIS ANCHOR ROD PLACEMENT PLAN IS INTENDED TO BE AN AIDE TO THE CONTRACTOR FOR PREPARING THEIR OWN ANCHOR ROD PLACEMENT PLANS, AND IS NOT A SUBSTITUTE FOR PREPARATION OF THOSE SHOP DRAWINGS.
2. B/BP EL = 99'-5 1/2" UNO.
3. FOR BASE PLATE LABELED "TYP BP - CTR" REFERENCE 2/S3.02
4. FOR BASE PLATE LABELED "TYP BP - EDGE" REFERENCE 2/S3.02
5. FOR BASE PLATE LABELED "TYP BP - FIXED" REFERENCE 5/S3.02
6. FOR BASE PLATE LABELED "TYP BP - BF" REFERENCE 3/S3.02

ANCHOR ROD PLACEMENT PLAN NOTES

1 ANCHOR ROD PLACEMENT PLAN - AREA A
S2.07 1/8" = 1'-0"

PLAN

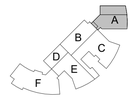

KEY PLAN - 1ST FLOOR
N.T.S.

Date

Revision /

Project:
TOMBALL ISD INTERMEDIATE SCHOOL REPLACEMENT
FOR
TOMBALL INDEPENDENT SCHOOL DISTRICT
TOMBALL, TEXAS

IEG
Innovative Engineering Group
www.iegengineers.com
817.410.2808
TBPELS Firm No. F-5923

STATE OF TEXAS
R. CRAIG McKEE
111569
ENGINEERING
7.14.2026
F-1252
F-5923

Huckabee
www.huckabee-inc.com
800.687.1229

ANCHOR ROD PLACEMENT PLAN - AREA A

VOLUME 01

Job No.	Sheet No.
00802-04-01	S2.07
Drawn By: IEG	
Date: 07.15.26	

7/14/2026 5:26:49 PM
Autodesk Docs://TOMBALL ISD - IS REPLACEMENT/00802-04-01 Tomball IS Replacement_STRUC_V25.rvt

Copyright © 2026, Huckabee & Associates, Inc.

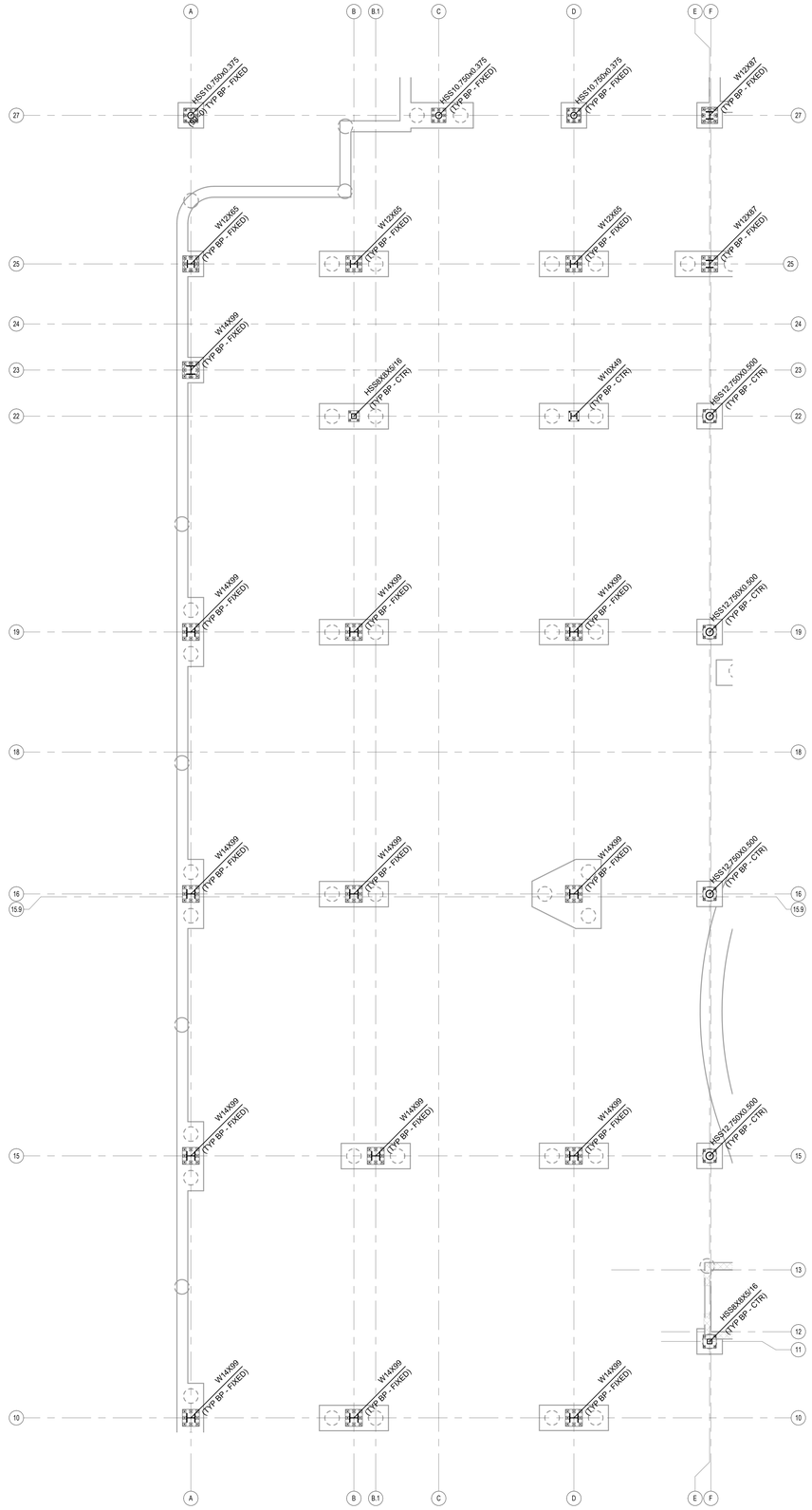

1 ANCHOR ROD PLACEMENT PLAN - AREA B
S2.08 1/8" = 1'-0"

PLAN

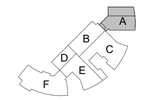

KEY PLAN - 1ST FLOOR
N.T.S.

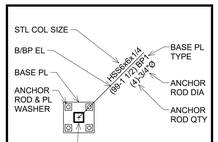

STRUCTURAL STL COL

GRADE BEAM

PILASTER IN GRADE BEAM

ISOLATED PIER CAP/PILASTER

DFE

ANCHOR ROD PLACEMENT PLAN LEGEND

1. THIS ANCHOR ROD PLACEMENT PLAN IS INTENDED TO BE AN AIDE TO THE CONTRACTOR FOR PREPARING THEIR OWN ANCHOR ROD PLACEMENT PLANS, AND IS NOT A SUBSTITUTE FOR PREPARATION OF THOSE SHOP DRAWINGS.
2. B/BP EL = 99'-5 1/2" UNO.
3. FOR BASE PLATE LABELED "TYP BP - CTR" REFERENCE 2/S3.02
4. FOR BASE PLATE LABELED "TYP BP - EDGE" REFERENCE 2/S3.02
5. FOR BASE PLATE LABELED "TYP BP - FIXED" REFERENCE 5/S3.02
6. FOR BASE PLATE LABELED "TYP BP - BF" REFERENCE 3/S3.02

ANCHOR ROD PLACEMENT PLAN NOTES

Revision / Date

Project:
TOMBALL ISD INTERMEDIATE SCHOOL REPLACEMENT
FOR
TOMBALL INDEPENDENT SCHOOL DISTRICT
TOMBALL, TEXAS

IEG
Innovative Engineering Group
www.iegengineers.com
817.410.2808
TBPELS Firm No. F-5923

STATE OF TEXAS
R. CRAIG McKEE
111569
REGISTERED ENGINEER
7.14.2026

F-1252
F-5923

Huckabee
www.huckabee-inc.com
800.687.1229

ANCHOR ROD PLACEMENT PLAN - AREA B

VOLUME 01

Job No. 00802-04-01	Sheet No. S2.08
Drawn By: IEG	
Date: 07.15.26	

7/14/2026 5:26:43 PM
Autodesk Docs://TOMBALL ISD - IS REPLACEMENT/00802-04-01 Tomball IS Replacement_STRUC_V25.rvt

Copyright © 2026, Huckabee & Associates, Inc.

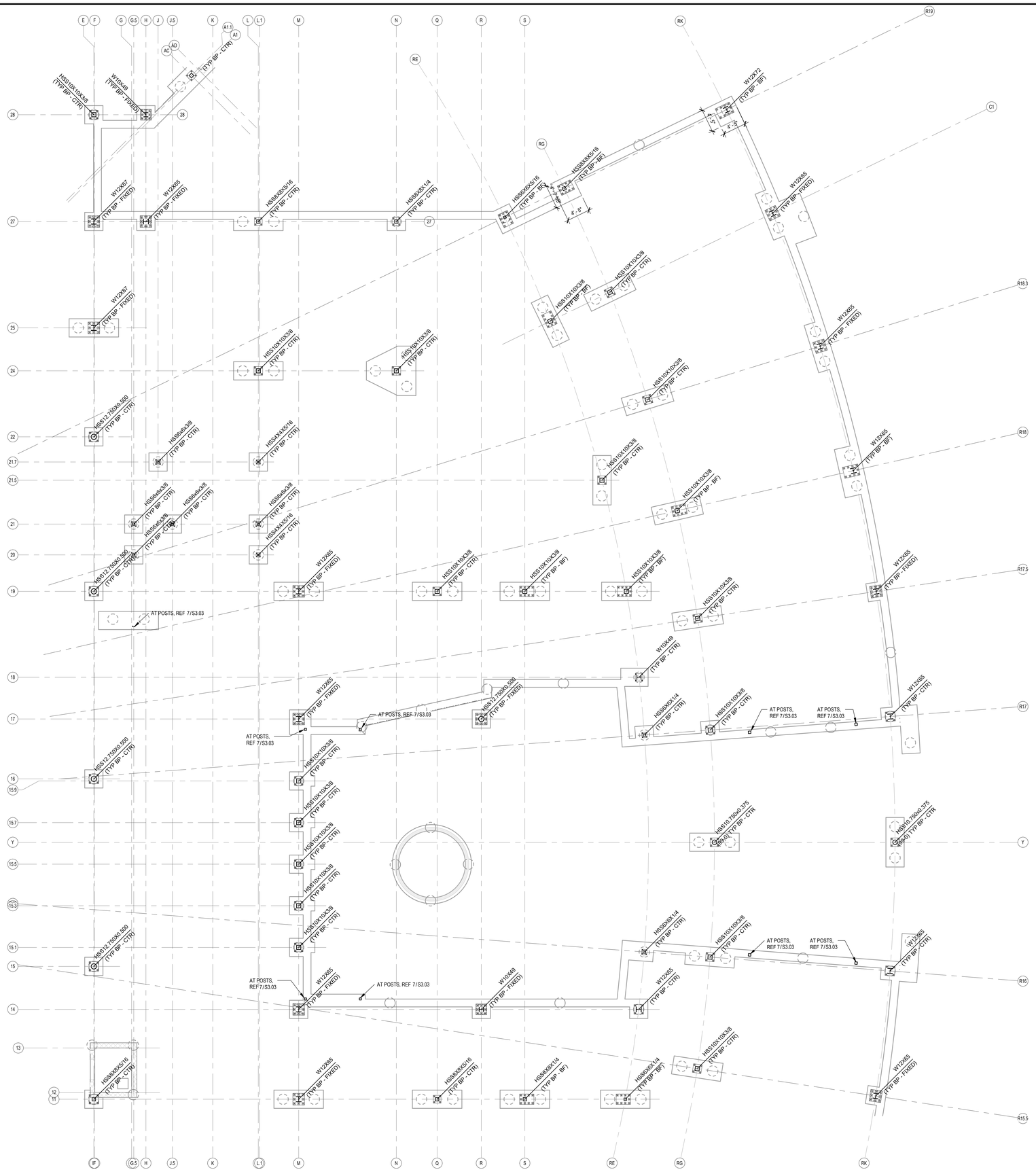

1 ANCHOR ROD PLACEMENT PLAN - AREA C
S2.09 1/8" = 1'-0"

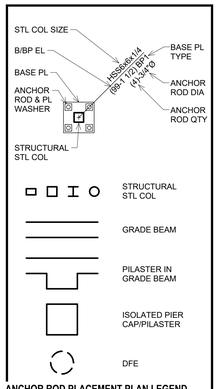

ANCHOR ROD PLACEMENT PLAN LEGEND

1. THIS ANCHOR ROD PLACEMENT PLAN IS INTENDED TO BE AN AIDE TO THE CONTRACTOR FOR PREPARING THEIR OWN ANCHOR ROD PLACEMENT PLANS, AND IS NOT A SUBSTITUTE FOR PREPARATION OF THOSE SHOP DRAWINGS.
2. B/BP EL = 99'-5 1/2" UNO.
3. FOR BASE PLATE LABELED "TYP BP - CTR" REFERENCE 2/S3.02
4. FOR BASE PLATE LABELED "TYP BP - EDGE" REFERENCE 2/S3.02
5. FOR BASE PLATE LABELED "TYP BP - FIXED" REFERENCE 5/S3.02
6. FOR BASE PLATE LABELED "TYP BP - BF" REFERENCE 3/S3.02

ANCHOR ROD PLACEMENT PLAN NOTES

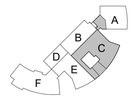

KEY PLAN - 1ST FLOOR
N.T.S.

Revision / Date

Project:
TOMBALL ISD INTERMEDIATE SCHOOL REPLACEMENT
FOR
TOMBALL INDEPENDENT SCHOOL DISTRICT
TOMBALL, TEXAS

IEG
Innovative Engineering Group
www.iegengineers.com
817.410.2858
TBPELS Firm No. F-5923

STATE OF TEXAS
R. CRAIG McKEE
111569
LICENSED PROFESSIONAL ENGINEER
7.14.2026
F-1252
F-5923

Huckabee
www.huckabee-inc.com
800.687.1229

ANCHOR ROD PLACEMENT PLAN - AREA C

VOLUME 01

Job No. 00802-04-01	Sheet No.
Drawn By: IEG	S2.09
Date: 07.15.26	

7/14/2026 5:26:45 PM
Autodesk Docs://TOMBALL ISD - IS REPLACEMENT/00802-04-01_Tomball IS Replacement_STRUC_V25.rvt

Copyright © 2026, Huckabee & Associates, Inc.

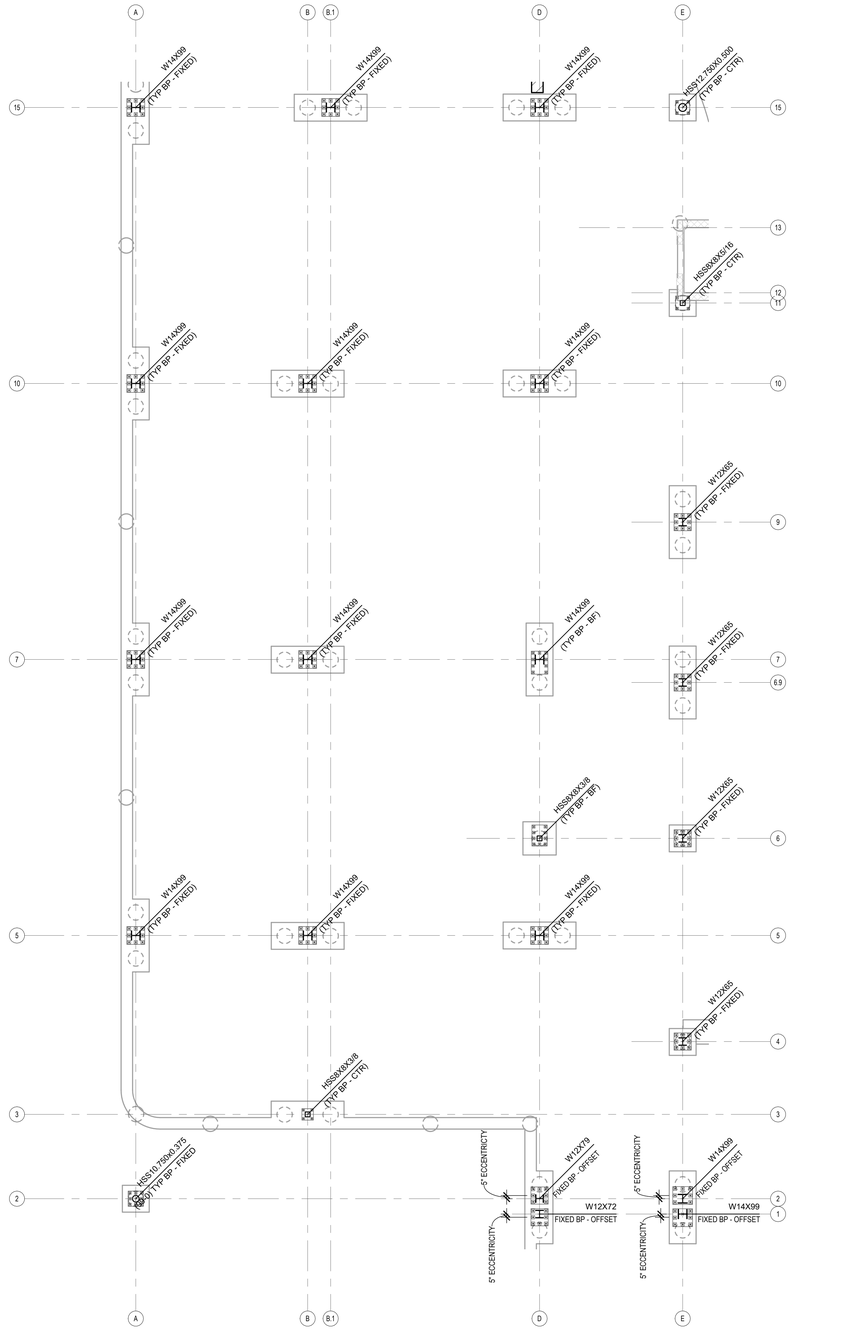

1 ANCHOR ROD PLACEMENT PLAN - AREA E

S2.10 1/8" = 1'-0"

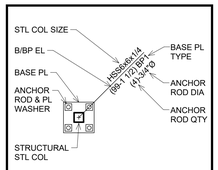

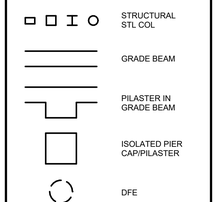

ANCHOR ROD PLACEMENT PLAN LEGEND

1. THIS ANCHOR ROD PLACEMENT PLAN IS INTENDED TO BE AN AIDE TO THE CONTRACTOR FOR PREPARING THEIR OWN ANCHOR ROD PLACEMENT PLANS, AND IS NOT A SUBSTITUTE FOR PREPARATION OF THOSE SHOP DRAWINGS.
2. B/BP EL = 99'-5 1/2" UNO.
3. FOR BASE PLATE LABELED "TYP BP - CTR" REFERENCE 2/S3.02
4. FOR BASE PLATE LABELED "TYP BP - EDGE" REFERENCE 2/S3.02
5. FOR BASE PLATE LABELED "TYP BP - FIXED" REFERENCE 5/S3.02
6. FOR BASE PLATE LABELED "TYP BP - BF" REFERENCE 3/S3.02

ANCHOR ROD PLACEMENT PLAN NOTES

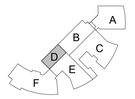

KEY PLAN - 1ST FLOOR

N.T.S.

Revision / Date

Project:
TOMBALL ISD INTERMEDIATE SCHOOL REPLACEMENT
FOR
TOMBALL INDEPENDENT SCHOOL DISTRICT
TOMBALL, TEXAS

IEG
Innovative Engineering Group
www.iegengineers.com
817.410.2858
TBPELS Firm No. F-5923

STATE OF TEXAS
R. CRAIG McKEE
111569
REGISTERED PROFESSIONAL ENGINEER
7.14.2026

F-1252
F-5923

Huckabee
www.huckabee-inc.com
800.687.1229

ANCHOR ROD PLACEMENT PLAN - AREA D

VOLUME 01

Job No. 00802-04-01	Sheet No. S2.10
Drawn By: IEG	
Date: 07.15.26	

7/14/2026 5:28:47 PM
Autodesk Docs://TOMBALL ISD - IS REPLACEMENT/00802-04-01_Tomball IS Replacement_STRUC_V25.rvt

Copyright © 2026, Huckabee & Associates, Inc.

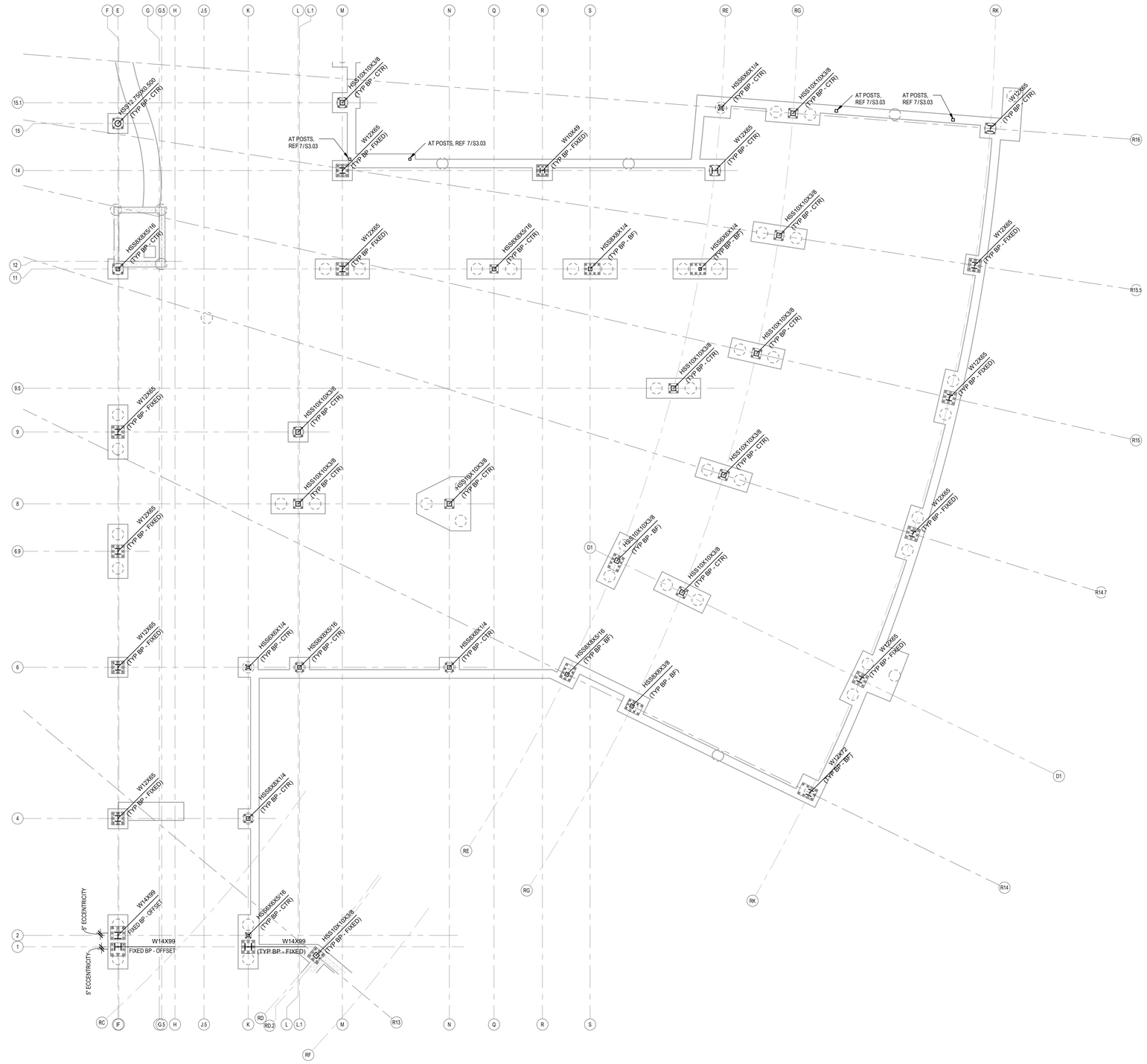

1 ANCHOR ROD PLACEMENT PLAN - AREA D
S2.11 1/8" = 1'-0"

PLAN

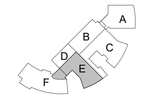

KEY PLAN - 1ST FLOOR
N.T.S.

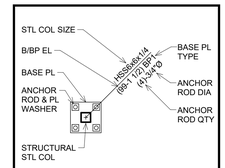

STRUCTURAL STL COL

GRADE BEAM

PILASTER IN GRADE BEAM

ISOLATED PIER CAP/PILASTER

DFE

ANCHOR ROD PLACEMENT PLAN LEGEND

1. THIS ANCHOR ROD PLACEMENT PLAN IS INTENDED TO BE AN AIDE TO THE CONTRACTOR FOR PREPARING THEIR OWN ANCHOR ROD PLACEMENT PLANS, AND IS NOT A SUBSTITUTE FOR PREPARATION OF THOSE SHOP DRAWINGS.
2. B/BP EL = 99'-5 1/2" UNO.
3. FOR BASE PLATE LABELED "TYP BP - CTR" REFERENCE 2/S3.02
4. FOR BASE PLATE LABELED "TYP BP - EDGE" REFERENCE 2/S3.02
5. FOR BASE PLATE LABELED "TYP BP - FIXED" REFERENCE 5/S3.02
6. FOR BASE PLATE LABELED "TYP BP - BF" REFERENCE 3/S3.02

ANCHOR ROD PLACEMENT PLAN NOTES

Revision / Date

Project:
TOMBALL ISD INTERMEDIATE SCHOOL REPLACEMENT
FOR
TOMBALL INDEPENDENT SCHOOL DISTRICT
TOMBALL, TEXAS

IEG
Innovative Engineering Group
www.iegengineers.com
817.410.2656
TBPELS Firm No. F-5923

STATE OF TEXAS
R. CRAIG McKEE
117309
LICENSED STRUCTURAL ENGINEER
7.14.2026
F-1252
F-5923

Huckabee
www.huckabee-inc.com
800.687.1229

ANCHOR ROD PLACEMENT PLAN - AREA E

VOLUME 01

Job No.	Sheet No.
03802-04-01	S2.11
Drawn By: IEG	
Date: 07.15.26	

7/14/2026 5:26:49 PM
Autodesk Docs://TOMBALL ISD - IS REPLACEMENT/03802-04-01 - Tomball IS Replacement_STRUC_V25.rvt

Copyright © 2026, Huckabee & Associates, Inc.

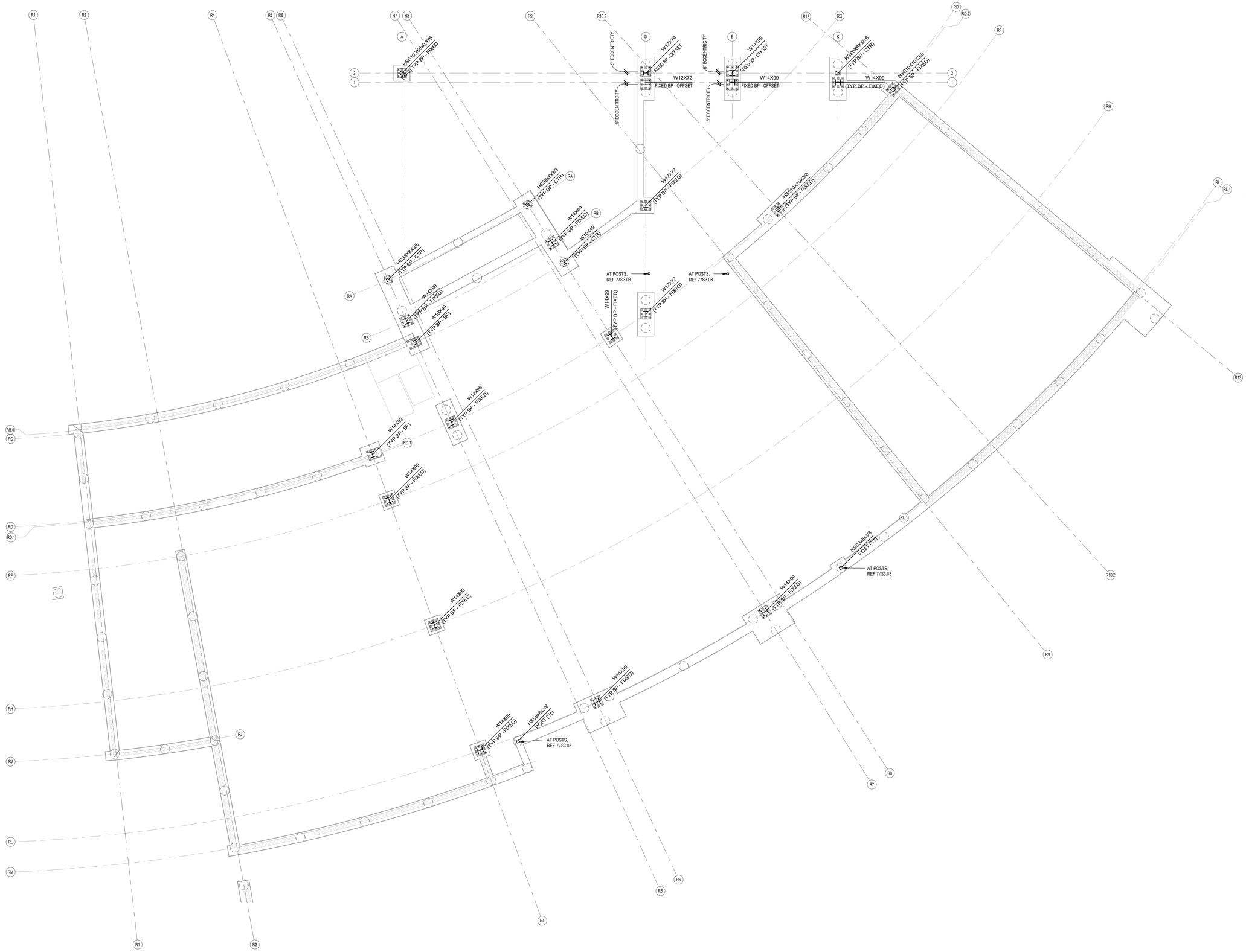

1 ANCHOR ROD PLACEMENT PLAN - AREA F
S2.12 1/8" = 1'-0"

PLAN

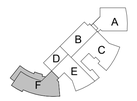

KEY PLAN - 1ST FLOOR
N.T.S.

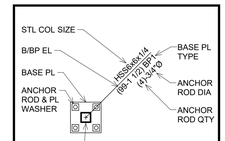

STRUCTURAL STL COL

GRADE BEAM

PILASTER IN GRADE BEAM

ISOLATED PIER CAP/PILASTER

DFE

ANCHOR ROD PLACEMENT PLAN LEGEND

1. THIS ANCHOR ROD PLACEMENT PLAN IS INTENDED TO BE AN AIDE TO THE CONTRACTOR FOR PREPARING THEIR OWN ANCHOR ROD PLACEMENT PLANS, AND IS NOT A SUBSTITUTE FOR PREPARATION OF THOSE SHOP DRAWINGS.
2. B/BP EL = 99'-5 1/2" UNO.
3. FOR BASE PLATE LABELED "TYP BP - CTR" REFERENCE 2/S3.02
4. FOR BASE PLATE LABELED "TYP BP - EDGE" REFERENCE 2/S3.02
5. FOR BASE PLATE LABELED "TYP BP - FIXED" REFERENCE 5/S3.02
6. FOR BASE PLATE LABELED "TYP BP - BF" REFERENCE 3/S3.02

ANCHOR ROD PLACEMENT PLAN NOTES

Revision / Date

Project:
TOMBALL ISD INTERMEDIATE SCHOOL REPLACEMENT
FOR
TOMBALL INDEPENDENT SCHOOL DISTRICT
TOMBALL, TEXAS

IEG
Innovative Engineering Group
www.iegengineers.com
817.410.2808
TBPELS Firm No. F-5923

STATE OF TEXAS
R. CRAIG McKEE
111569
REGISTERED
ENGINEER
7.14.2026

F-1252
F-5923

Huckabee
www.huckabee-inc.com
800.687.1229

ANCHOR ROD PLACEMENT PLAN - AREA F

VOLUME 01

Job No.	Sheet No.
00802-04-01	S2.12
Drawn By: IEG	
Date: 07.15.26	

7/14/2026 5:26:51 PM
Autodesk Docs://TOMBALL ISD - IS REPLACEMENT/00802-04-01_Tomball IS Replacement_S3TRUC_V25.rvt

Copyright © 2026, Huckabee & Associates, Inc.

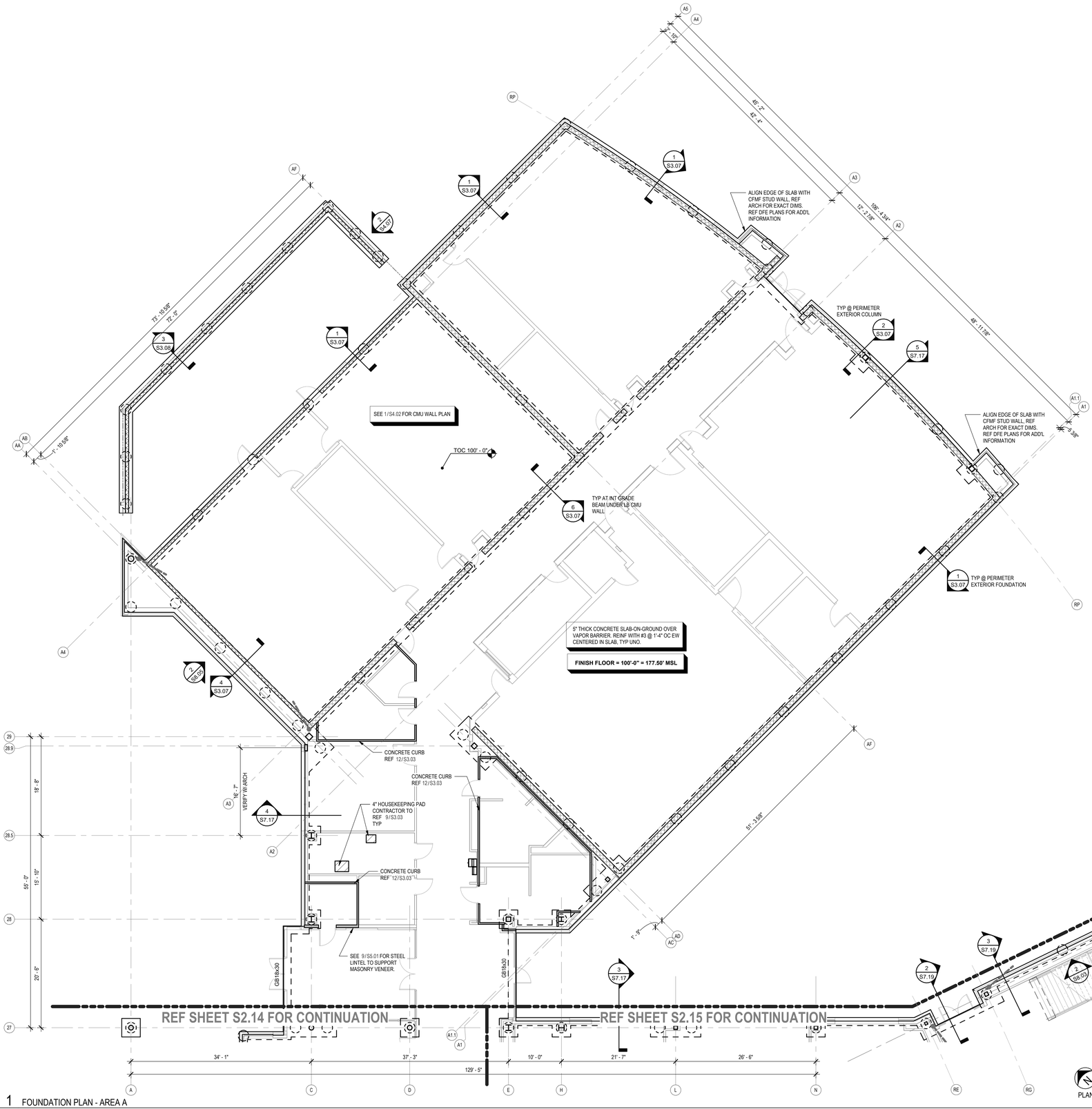

1 FOUNDATION PLAN - AREA A
S2.13 1/8" = 1'-0"

INT NON LOAD-BEARING STUD WALL
INT NON LOAD-BEARING CMU OR STUD WALL
LOAD BEARING OR EXTERIOR NON-LOAD BEARING CMU
BUILDING LINE
CMU LINTEL SEE TYPICAL DETAILS
GRADE BEAM
PILE CAP
SLAB STEP
FREEZER SLAB REF ARCH FOR EXTENTS & ADD'L INFO
OVERBUILD SLAB
FD FLOOR DRAIN
FS FLOOR SINK
T/CONC = XX'-XX" T/SLAB ELEVATION
STRUCTURAL STEEL COLUMN
BUILDING LINE
LOW END BRACE FRAME

FOUNDATION LEGEND

1. FOR GENERAL NOTES, SEE DWG. S0.01.
2. FOR FOUNDATION SECTIONS & DETAILS, SEE S3 SERIES DRAWINGS.
3. SEE ARCH DRAWINGS FOR EXACT LOCATION OF SLAB DEPRESSIONS, OPENINGS AND ENTRY AREAS.
4. SLOPE TOP AND BOTTOM OF STRUCTURAL SLAB AT ALL FLOOR DRAINS, MAINTAINING THE MINIMUM OVERALL CONCRETE SLAB THICKNESS AS SPECIFIED.
5. STRUCTURAL MEMBERS SHALL BE EQUALLY SPACED BETWEEN MAJOR SUPPORT POINTS SUCH AS COLUMN GRIDS, DFE GRIDS, WALLS, AND GIRDERS UNLESS DIMENSIONED OTHERWISE.
6. CONTRACTOR TO COORDINATE CLEARANCES, LAYOUT, STRUCTURAL REQUIREMENTS, AND INFRASTRUCTURAL REQUIREMENTS WITH SELECTED ELEVATOR(S). DIMENSIONS AND OTHER INFORMATION WILL VARY AND DIFFER FROM EACH ELEVATOR PRODUCT / MODEL / MANUFACTURER AND MAY EVEN CHANGE WHEN USING THE BASIS-OF-DESIGN PRODUCT. DO NOT COMMENCE THIS WORK, RELATED TO FOUNDATION WORK, STEEL FABRICATION OR OTHER IMPACTED ACTIVITIES UNTIL SUBMITTALS AND SHOP DRAWINGS HAVE BEEN PRODUCED, COORDINATED WITH THE OTHER WORK, AND REVIEWED.

FOUNDATION PLAN NOTES

KEY PLAN - 1ST FLOOR
N.T.S.

Revision / Date

Project:
TOMBALL ISD INTERMEDIATE SCHOOL REPLACEMENT
FOR
TOMBALL INDEPENDENT SCHOOL DISTRICT
TOMBALL, TEXAS

IEG
Innovative Engineering Group
www.iegengineers.com
817.410.2808
TBPELS Firm No. F-5923
R. CRAIG McKEE
111569
7.14.2026
F-1252
F-5923

Huckabee
www.huckabee-inc.com
800.687.1229

FOUNDATION PLAN - AREA A

VOLUME 01

Job No.	Sheet No.
00802-04-01	S2.13
Drawn By: IEG	
Date: 07.15.26	

7/14/2026 5:26:59 PM
Autodesk Docs://TOMBALL ISD - IS REPLACEMENT/00802-04-01_Tomball IS Replacement_S_TIRUC_V25.rvt

Copyright © 2026, Huckabee & Associates, Inc.

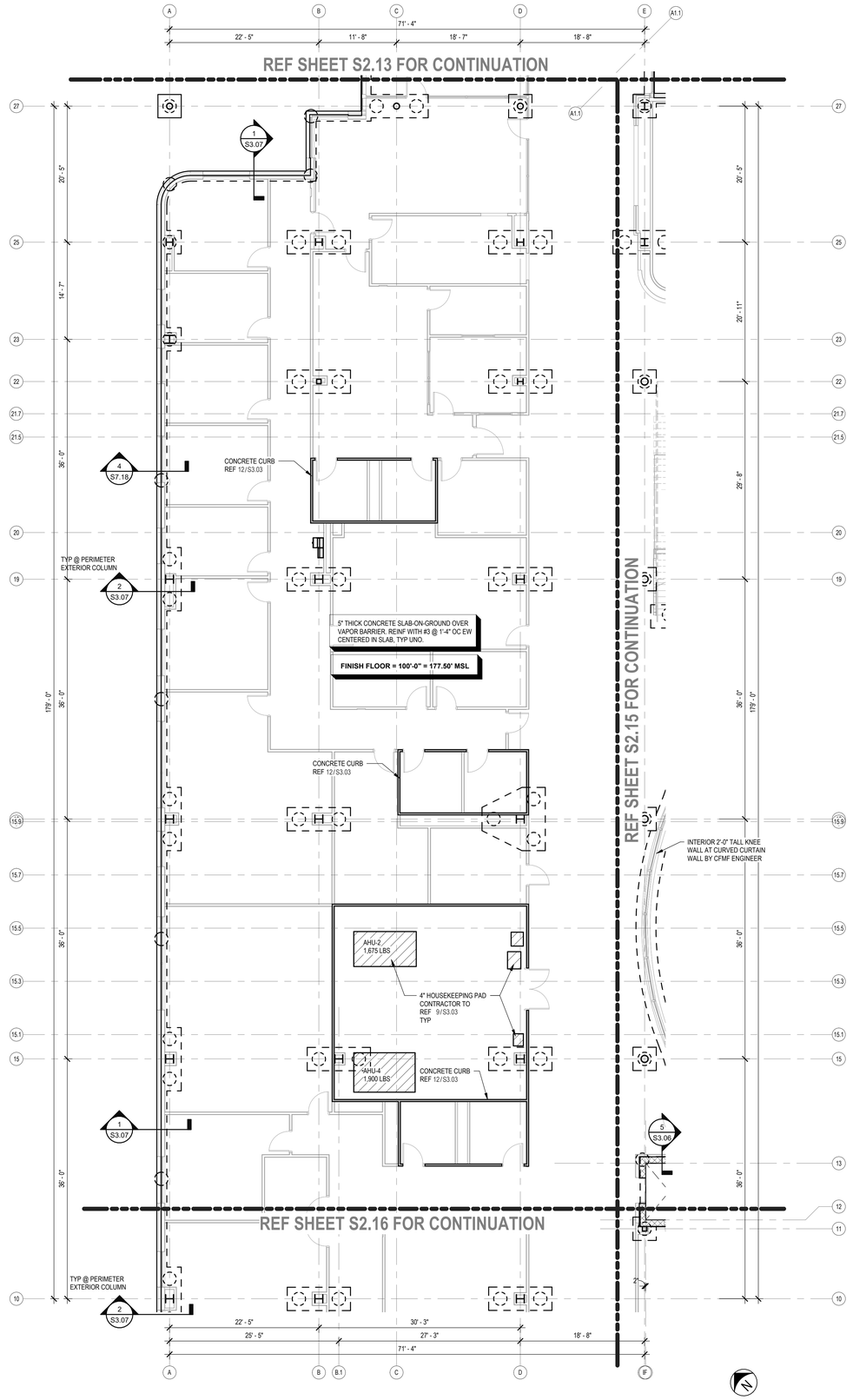

1 FOUNDATION PLAN - AREA B
S2.14 1/8" = 1'-0"

PLAN

FOUNDATION LEGEND

- INT NON LOAD-BEARING STUD WALL
- INT NON LOAD-BEARING CMU OR STUD WALL
- LOAD BEARING OR EXTERIOR NON-LOAD BEARING CMU
- BUILDING LINE
- CMU LINTEL SEE TYPICAL DETAILS
- GRADE BEAM
- PILE CAP
- SLAB STEP
- FREEZER SLAB REF ARCH FOR EXTENTS & ADDL INFO
- OVERBUILD SLAB
- FD FLOOR DRAIN
- FS FLOOR SINK
- T/CONC = XX'-XX" T/SLAB ELEVATION
- STRUCTURAL STEEL COLUMN
- BUILDING LINE
- LOW END BRACE FRAME

FOUNDATION PLAN NOTES

1. FOR GENERAL NOTES, SEE DWG. S0.01.
2. FOR FOUNDATION SECTIONS & DETAILS, SEE S3 SERIES DRAWINGS.
3. SEE *ARCH* DRAWINGS FOR EXACT LOCATION OF SLAB DEPRESSIONS, OPENINGS AND ENTRY AREAS.
4. SLOPE TOP AND BOTTOM OF STRUCTURAL SLAB AT ALL FLOOR DRAINS, MAINTAINING THE MINIMUM OVERALL CONCRETE SLAB THICKNESS AS SPECIFIED.
5. STRUCTURAL MEMBERS SHALL BE EQUALLY SPACED BETWEEN MAJOR SUPPORT POINTS SUCH AS COLUMN GRIDS, DFE GRIDS, WALLS, AND GIRDERS UNLESS DIMENSIONED OTHERWISE.
6. CONTRACTOR TO COORDINATE CLEARANCES, LAYOUT, STRUCTURAL REQUIREMENTS, AND INFRASTRUCTURAL REQUIREMENTS WITH SELECTED ELEVATOR(S). DIMENSIONS AND OTHER INFORMATION WILL VARY AND DIFFER FROM EACH ELEVATOR PRODUCT / MODEL / MANUFACTURER AND MAY EVEN CHANGE WHEN USING THE BASIS-OF-DESIGN PRODUCT. DO NOT COMMENCE THIS WORK, RELATED TO FOUNDATION WORK, STEEL FABRICATION OR OTHER IMPACTED ACTIVITIES UNTIL SUBMITTALS AND SHOP DRAWINGS HAVE BEEN PRODUCED, COORDINATED WITH THE OTHER WORK, AND REVIEWED.

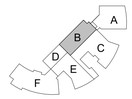

KEY PLAN - 1ST FLOOR
N.T.S.

Revision / Date

Project:
TOMBALL ISD INTERMEDIATE SCHOOL REPLACEMENT
FOR
TOMBALL INDEPENDENT SCHOOL DISTRICT
TOMBALL, TEXAS

IEG
Innovative Engineering Group
www.iegengineers.com
817.410.2856
TBPELS Firm No. F-5923
R. CRAIG McKEE
111909
7.14.2026
F-1252
F-5923

Huckabee
www.huckabee-inc.com
800.687.1229

FOUNDATION PLAN - AREA B

VOLUME 01

Job No.	Sheet No.
00802-04-01	S2.14
Drawn By: IEG	
Date: 07.15.26	

7/14/2026 5:26:58 PM
Autodesk Docs://TOMBALL ISD - IS REPLACEMENT/00802-04-01_Tomball IS Replacement_STRUC_V25.rvt

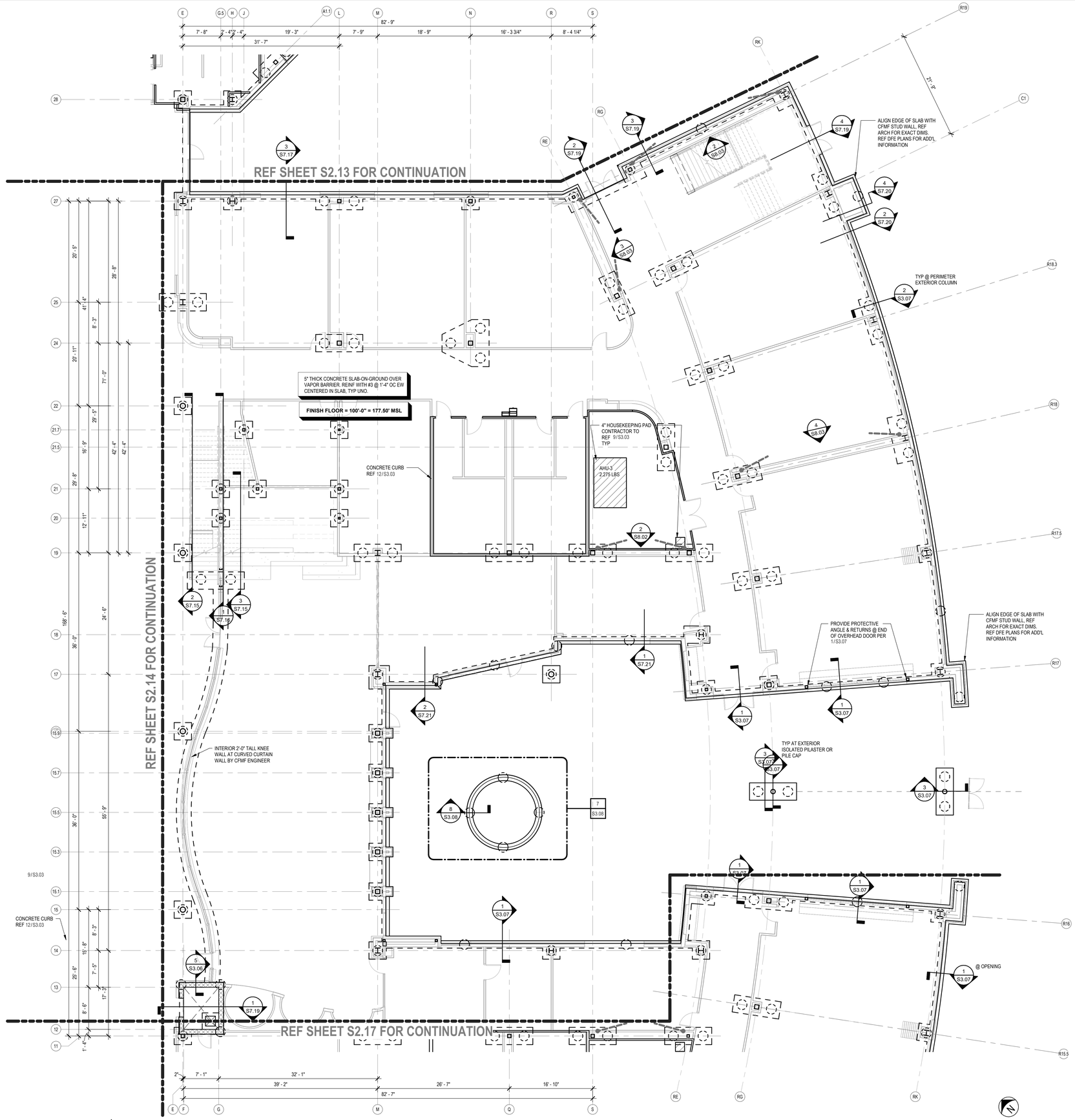

1 FOUNDATION PLAN - AREA C
S2.15 1/8" = 1'-0"

PLAN

FOUNDATION LEGEND

- INT NON LOAD-BEARING STUD WALL
- INT NON LOAD-BEARING CMU OR STUD WALL
- LOAD BEARING OR EXTERIOR NON-LOAD BEARING CMU
- BUILDING LINE
- CMU LINTEL SEE TYPICAL DETAILS
- GRADE BEAM
- PILE CAP
- SLAB STEP
- FREEZER SLAB REF ARCH FOR EXTENTS & ADDL INFO
- OVERBUILD SLAB
- FD FLOOR DRAIN
- FS FLOOR SINK
- T/CONC = XX'-XX" T/SLAB ELEVATION
- STRUCTURAL STEEL COLUMN
- BUILDING LINE
- LOW END BRACE FRAME

FOUNDATION PLAN NOTES

1. FOR GENERAL NOTES, SEE DWG. S0.01.
2. FOR FOUNDATION SECTIONS & DETAILS, SEE S3 SERIES DRAWINGS.
3. SEE ARCH DRAWINGS FOR EXACT LOCATION OF SLAB DEPRESSIONS, OPENINGS AND ENTRY AREAS.
4. SLOPE TOP AND BOTTOM OF STRUCTURAL SLAB AT ALL FLOOR DRAINS, MAINTAINING THE MINIMUM OVERALL CONCRETE SLAB THICKNESS AS SPECIFIED.
5. STRUCTURAL MEMBERS SHALL BE EQUALLY SPACED BETWEEN MAJOR SUPPORT POINTS SUCH AS COLUMN GRIDS, DFE GRIDS, WALLS, AND GIRDERS UNLESS DIMENSIONED OTHERWISE.
6. CONTRACTOR TO COORDINATE CLEARANCES, LAYOUT, STRUCTURAL REQUIREMENTS, AND INFRASTRUCTURAL REQUIREMENTS WITH SELECTED ELEVATOR(S). DIMENSIONS AND OTHER INFORMATION WILL VARY AND DIFFER FROM EACH ELEVATOR PRODUCT / MODEL / MANUFACTURER AND MAY EVEN CHANGE WHEN USING THE BASIS-OF-DESIGN PRODUCT. DO NOT COMMENCE THIS WORK, RELATED TO FOUNDATION WORK, STEEL FABRICATION OR OTHER IMPACTED ACTIVITIES UNTIL SUBMITTALS AND SHOP DRAWINGS HAVE BEEN PRODUCED, COORDINATED WITH THE OTHER WORK, AND REVIEWED.

Copyright © 2026, Huckabee & Associates, Inc.

Revision / Date

Project:
TOMBALL ISD INTERMEDIATE SCHOOL REPLACEMENT
FOR
TOMBALL INDEPENDENT SCHOOL DISTRICT
TOMBALL, TEXAS

IEG
Innovative Engineering Group
www.iegengineers.com
817.410.2858
TBPELS Firm No. F-5923
STATE OF TEXAS
R. CRAIG McKEE
111369
LICENSED PROFESSIONAL ENGINEER
7.14.2026
F-1252
F-5923

Huckabee
www.huckabee-inc.com
800.687.1229

KEY PLAN - 1ST FLOOR
N.T.S.

FOUNDATION PLAN - AREA C	
VOLUME 01	
Job No. 00802-04-01	Sheet No. S2.15
Drawn By: IEG	
Date: 07.15.26	

7/14/2026 5:27:02 PM
Autodesk Docs://TOMBALL ISD - IS REPLACEMENT/00802-04-01_Tomball IS Replacement_STRUC_V25.rvt

Copyright © 2026, Huckabee & Associates, Inc.

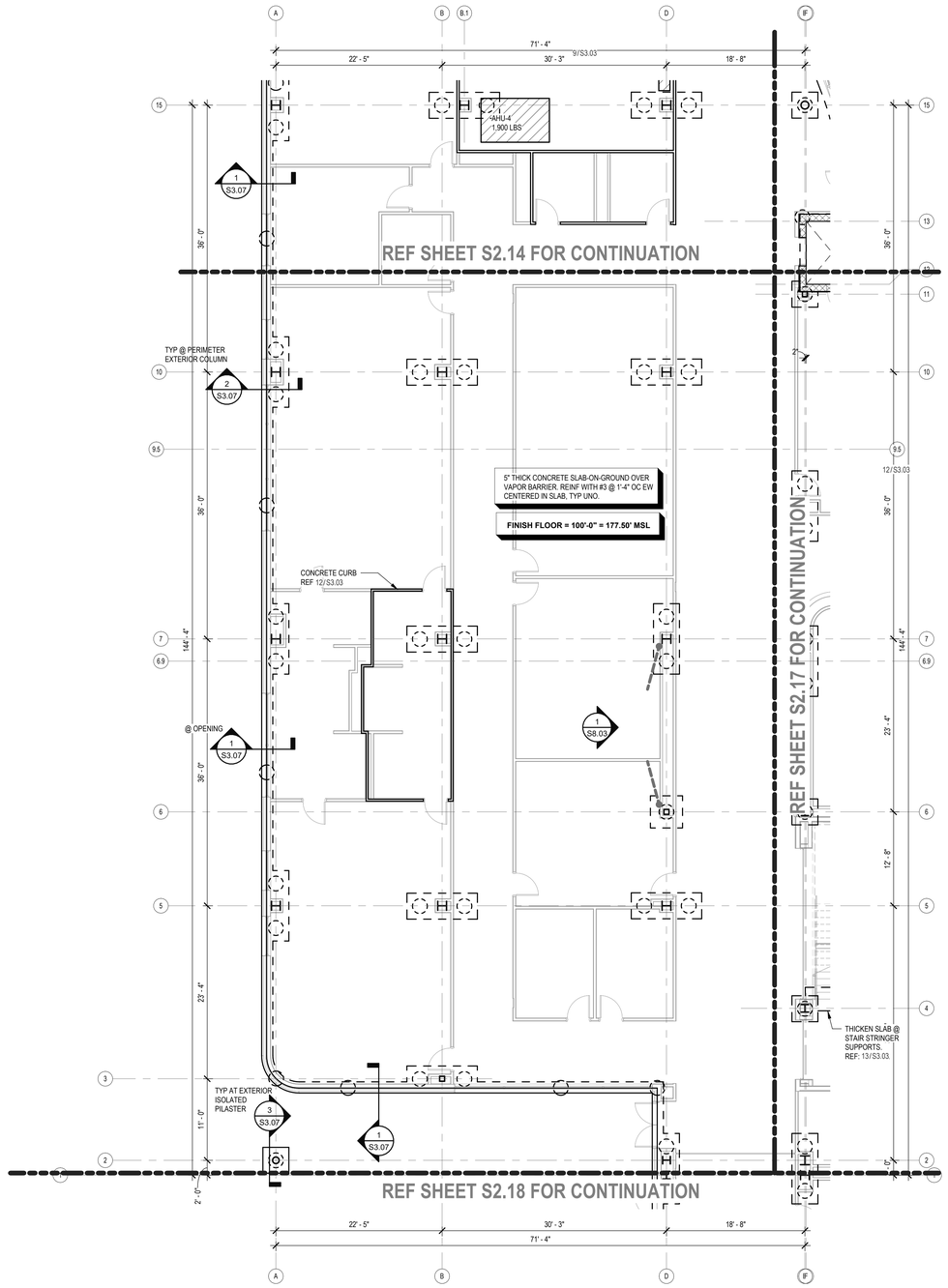

1 FOUNDATION PLAN - AREA D
S2.16 1/8" = 1'-0"

PLAN

INT NON LOAD-BEARING STUD WALL

INT NON LOAD-BEARING CMU OR STUD WALL

LOAD BEARING OR EXTERIOR NON-LOAD BEARING CMU

BUILDING LINE
CMU LINTEL SEE TYPICAL DETAILS

GRADE BEAM

PILE CAP

SLAB STEP

FREEZER SLAB
REF ARCH FOR EXTENTS & ADDL INFO

OVERBUILD SLAB

FD FLOOR DRAIN

FS FLOOR SINK

T/CONC = XX'-XX" T/SLAB ELEVATION

STRUCTURAL STEEL COLUMN

BUILDING LINE

LOW END BRACE FRAME

FOUNDATION LEGEND

1. FOR GENERAL NOTES, SEE DWG. S0.01.
2. FOR FOUNDATION SECTIONS & DETAILS, SEE S3 SERIES DRAWINGS.
3. SEE ARCH DRAWINGS FOR EXACT LOCATION OF SLAB DEPRESSIONS, OPENINGS AND ENTRY AREAS.
4. SLOPE TOP AND BOTTOM OF STRUCTURAL SLAB AT ALL FLOOR DRAINS, MAINTAINING THE MINIMUM OVERALL CONCRETE SLAB THICKNESS AS SPECIFIED.
5. STRUCTURAL MEMBERS SHALL BE EQUALLY SPACED BETWEEN MAJOR SUPPORT POINTS SUCH AS COLUMN GRIDS, DFE GRIDS, WALLS, AND GIRDERS UNLESS DIMENSIONED OTHERWISE.
6. CONTRACTOR TO COORDINATE CLEARANCES, LAYOUT, STRUCTURAL REQUIREMENTS, AND INFRASTRUCTURAL REQUIREMENTS WITH SELECTED ELEVATOR(S). DIMENSIONS AND OTHER INFORMATION WILL VARY AND DIFFER FROM EACH ELEVATOR PRODUCT / MODEL / MANUFACTURER AND MAY EVEN CHANGE WHEN USING THE BASIS-OF-DESIGN PRODUCT. DO NOT COMMENCE THIS WORK, RELATED TO FOUNDATION WORK, STEEL FABRICATION OR OTHER IMPACTED ACTIVITIES UNTIL SUBMITTALS AND SHOP DRAWINGS HAVE BEEN PRODUCED, COORDINATED WITH THE OTHER WORK, AND REVIEWED.

FOUNDATION PLAN NOTES

Revision / Date

Project:
TOMBALL ISD INTERMEDIATE SCHOOL REPLACEMENT
FOR
TOMBALL INDEPENDENT SCHOOL DISTRICT
TOMBALL, TEXAS

IEG
Innovative Engineering Group
www.iegengineers.com
817.410.2856
TBPELS Firm No. F-5923

STATE OF TEXAS
R. CRAIG McKEE
111909
LICENSED PROFESSIONAL ENGINEER
9.14.2026

F-1252
F-5923

Huckabee
www.huckabee-inc.com
800.687.1229

KEY PLAN - 1ST FLOOR
N.T.S.

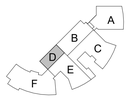

FOUNDATION PLAN - AREA D

VOLUME 01

Job No. 0/2602-04-01	Sheet No. S2.16
Drawn By: IEG	
Date: 07.15.26	

7/14/2026 5:27:05 PM
Autodesk Docs://TOMBALL ISD - IS REPLACEMENT/0/2602-04-01_Tomball IS Replacement_STRUC_V25.rvt

Copyright © 2026, Huckabee & Associates, Inc.

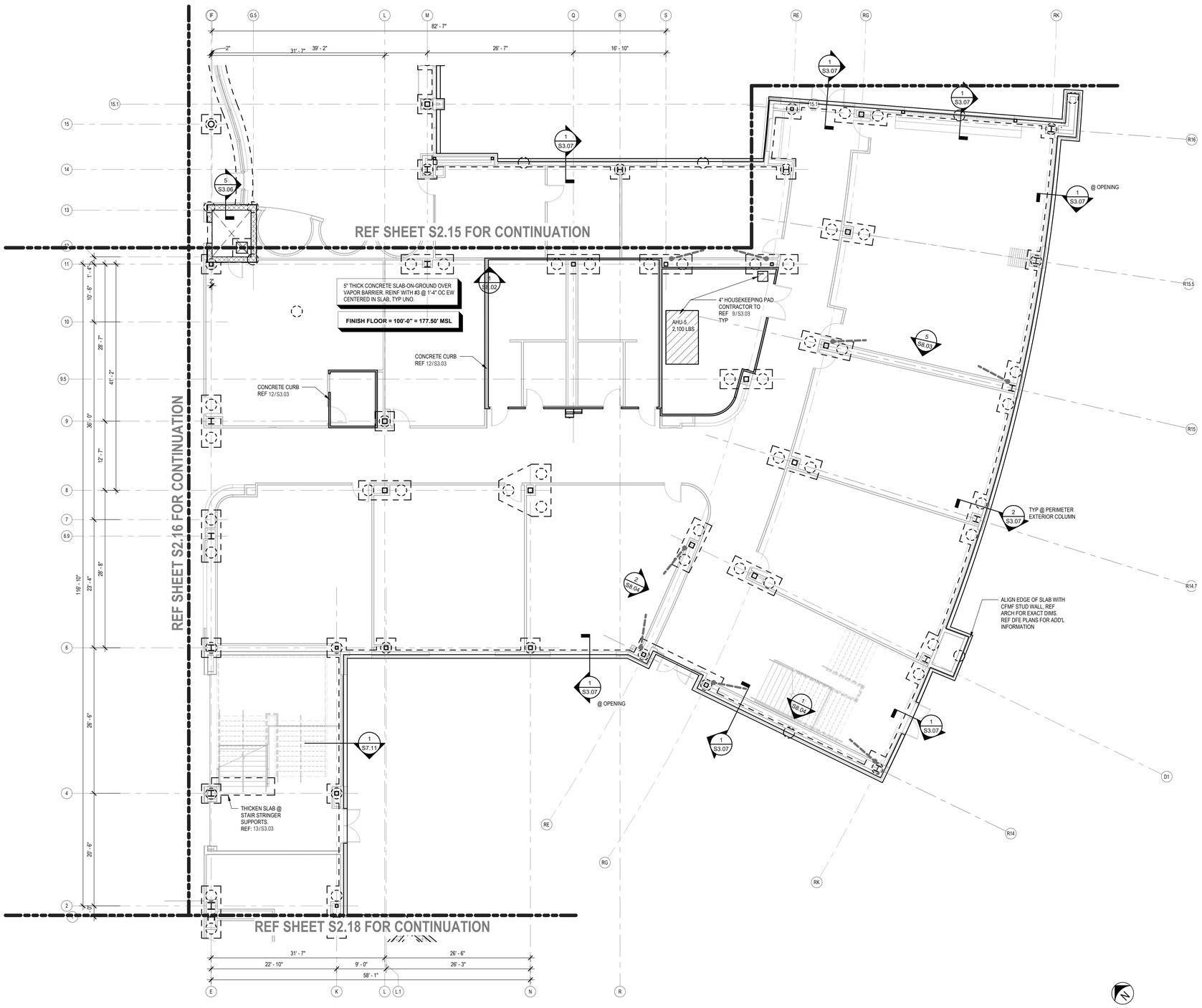

1 FOUNDATION PLAN - AREA E
S2.17 1/8" = 1'-0"

PLAN

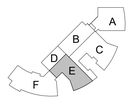

KEY PLAN - 1ST FLOOR
N.T.S.

INT NON LOAD-BEARING STUD WALL
INT NON LOAD-BEARING CMU OR STUD WALL
LOAD BEARING OR EXTERIOR NON-LOAD BEARING CMU
BUILDING LINE
CMU LINTEL SEE TYPICAL DETAILS
GRADE BEAM
PILE CAP
SLAB STEP
FREEZER SLAB REF ARCH FOR EXTENTS & ADDL INFO
OVERBUILD SLAB
FD FLOOR DRAIN
FS FLOOR SINK
T/CONC = XX'-XX" T/SLAB ELEVATION
STRUCTURAL STEEL COLUMN
BUILDING LINE
LOW END BRACE FRAME

FOUNDATION LEGEND

1. FOR GENERAL NOTES, SEE DWG. S0.01.
2. FOR FOUNDATION SECTIONS & DETAILS, SEE S3 SERIES DRAWINGS.
3. SEE ARCH DRAWINGS FOR EXACT LOCATION OF SLAB DEPRESSIONS, OPENINGS AND ENTRY AREAS.
4. SLOPE TOP AND BOTTOM OF STRUCTURAL SLAB AT ALL FLOOR DRAINS, MAINTAINING THE MINIMUM OVERALL CONCRETE SLAB THICKNESS AS SPECIFIED.
5. STRUCTURAL MEMBERS SHALL BE EQUALLY SPACED BETWEEN MAJOR SUPPORT POINTS SUCH AS COLUMN GRIDS, DFE GRIDS, WALLS, AND GIRDERS UNLESS DIMENSIONED OTHERWISE.
6. CONTRACTOR TO COORDINATE CLEARANCES, LAYOUT, STRUCTURAL REQUIREMENTS, AND INFRASTRUCTURAL REQUIREMENTS WITH SELECTED ELEVATOR(S). DIMENSIONS AND OTHER INFORMATION WILL VARY AND DIFFER FROM EACH ELEVATOR PRODUCT / MODEL / MANUFACTURER AND MAY EVEN CHANGE WHEN USING THE BASIS-OF-DESIGN PRODUCT. DO NOT COMMENCE THIS WORK, RELATED TO FOUNDATION WORK, STEEL FABRICATION OR OTHER IMPACTED ACTIVITIES UNTIL SUBMITTALS AND SHOP DRAWINGS HAVE BEEN PRODUCED, COORDINATED WITH THE OTHER WORK, AND REVIEWED.

FOUNDATION PLAN NOTES

Revision / Date

Project:
TOMBALL ISD INTERMEDIATE SCHOOL REPLACEMENT
FOR
TOMBALL INDEPENDENT SCHOOL DISTRICT
TOMBALL, TEXAS

IEG
Innovative Engineering Group
www.iegengineers.com
817.410.2858
TBPELS Firm No. F-5923
STATE OF TEXAS
R. CRAIG McKEE
111569
REGISTERED PROFESSIONAL ENGINEER
7.14.2026
F-1252
F-5923

Huckabee
www.huckabee-inc.com
800.687.1229

FOUNDATION PLAN - AREA E

VOLUME 01

Job No. 00802-04-01	Sheet No. S2.17
Drawn By: IEG	
Date: 07.15.26	

7/14/2026 5:27:08 PM
Autodesk Docs://TOMBALL ISD - IS REPLACEMENT/00802-04-01_Tomball IS Replacement_STRUC_V25.rvt

Copyright © 2026, Huckabee & Associates, Inc.

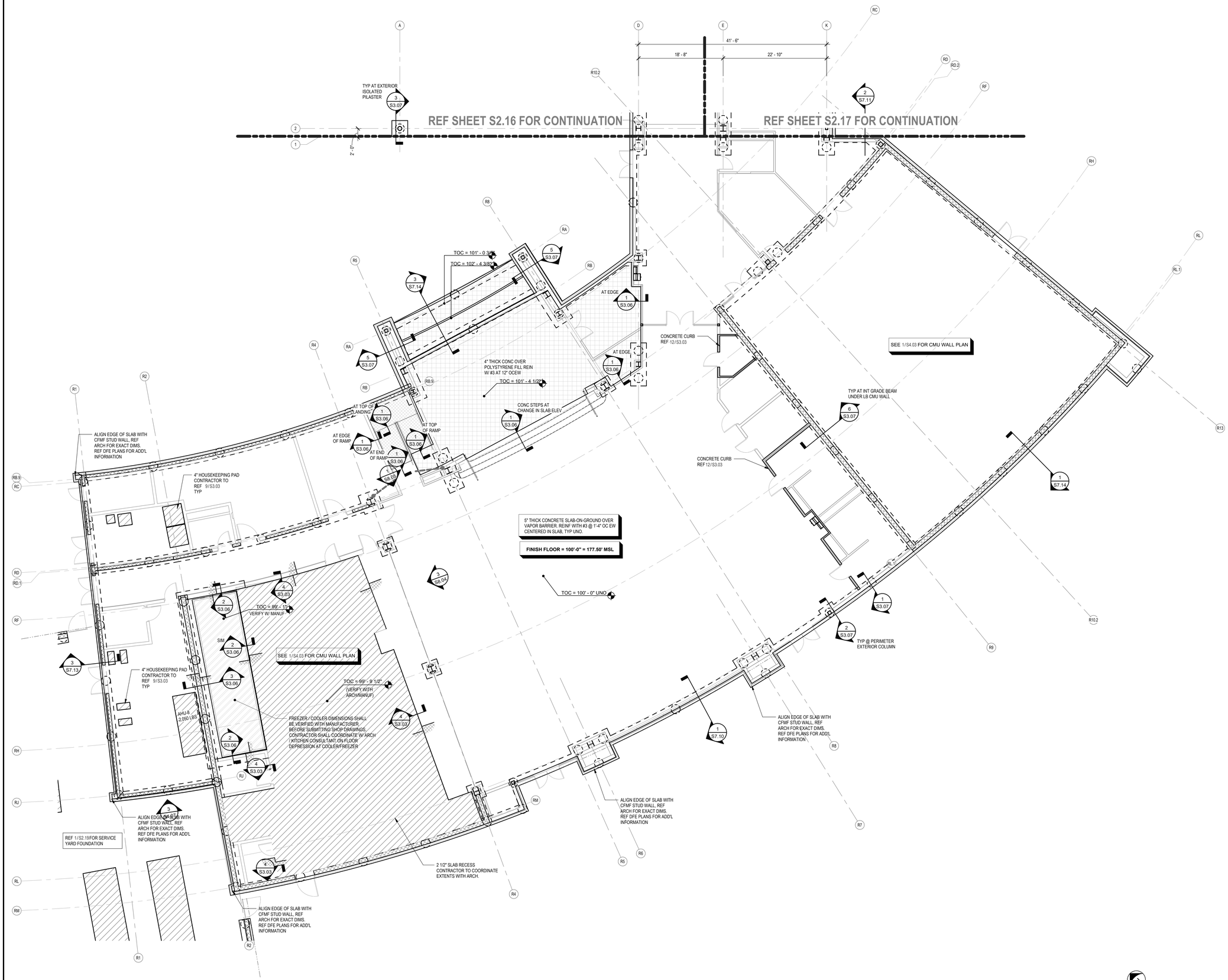

1 FOUNDATION PLAN - AREA F
S2.18 1/8" = 1'-0"

FOUNDATION LEGEND

- INT NON LOAD-BEARING STUD WALL
- INT NON LOAD-BEARING CMU OR STUD WALL
- LOAD BEARING OR EXTERIOR NON-LOAD BEARING CMU
- BUILDING LINE
- CMU LINTEL SEE TYPICAL DETAILS
- GRADE BEAM
- PILE CAP
- SLAB STEP
- FREEZER SLAB REF ARCH FOR EXTENTS & ADD'L INFO
- OVERBUILD SLAB
- FD FLOOR DRAIN
- FS FLOOR SINK
- T/CONC = XX'-XX" T/SLAB ELEVATION
- STRUCTURAL STEEL COLUMN
- BUILDING LINE
- LOW END BRACE FRAME

FOUNDATION PLAN NOTES

1. FOR GENERAL NOTES, SEE DWG. S0.01.
2. FOR FOUNDATION SECTIONS & DETAILS, SEE S3 SERIES DRAWINGS.
3. SEE ARCH DRAWINGS FOR EXACT LOCATION OF SLAB DEPRESSIONS, OPENINGS AND ENTRY AREAS.
4. SLOPE TOP AND BOTTOM OF STRUCTURAL SLAB AT ALL FLOOR DRAINS, MAINTAINING THE MINIMUM OVERALL CONCRETE SLAB THICKNESS AS SPECIFIED.
5. STRUCTURAL MEMBERS SHALL BE EQUALLY SPACED BETWEEN MAJOR SUPPORT POINTS SUCH AS COLUMN GRIDS, DFE GRIDS, WALLS, AND GIRDERS UNLESS DIMENSIONED OTHERWISE.
6. CONTRACTOR TO COORDINATE CLEARANCES, LAYOUT, STRUCTURAL REQUIREMENTS, AND INFRASTRUCTURAL REQUIREMENTS WITH SELECTED ELEVATOR(S). DIMENSIONS AND OTHER INFORMATION WILL VARY AND DIFFER FROM EACH ELEVATOR PRODUCT / MODEL / MANUFACTURER AND MAY EVEN CHANGE WHEN USING THE BASIS-OF-DESIGN PRODUCT. DO NOT COMMENCE THIS WORK, RELATED TO FOUNDATION WORK, STEEL FABRICATION OR OTHER IMPACTED ACTIVITIES UNTIL SUBMITTALS AND SHOP DRAWINGS HAVE BEEN PRODUCED, COORDINATED WITH THE OTHER WORK, AND REVIEWED.

KEY PLAN - 1ST FLOOR
N.T.S.

PLAN

Revision / Date

Project:
TOMBALL ISD INTERMEDIATE SCHOOL REPLACEMENT
FOR
TOMBALL INDEPENDENT SCHOOL DISTRICT
TOMBALL, TEXAS

IEG
Innovative Engineering Group
www.ieggroupteam.com
817.410.2808
TBPELS Firm No. F-5923

STATE OF TEXAS
R. CRAIG McKEE
111569
LICENSED PROFESSIONAL ENGINEER
7.14.2026

F-1252
F-5923

Huckabee
www.huckabee-inc.com
800.687.1229

FOUNDATION PLAN - AREA F

VOLUME 01

Job No.	Sheet No.
00802-04-01	S2.18
Drawn By: IEG	
Date: 07.15.26	

Autodesk Docs://TOMBALL ISD - IS REPLACEMENT/00802-04-01 Tomball IS Replacement_STRUC_V25.rvt
7/14/2026 5:27:12 PM

Copyright © 2026, Huckabee & Associates, Inc.

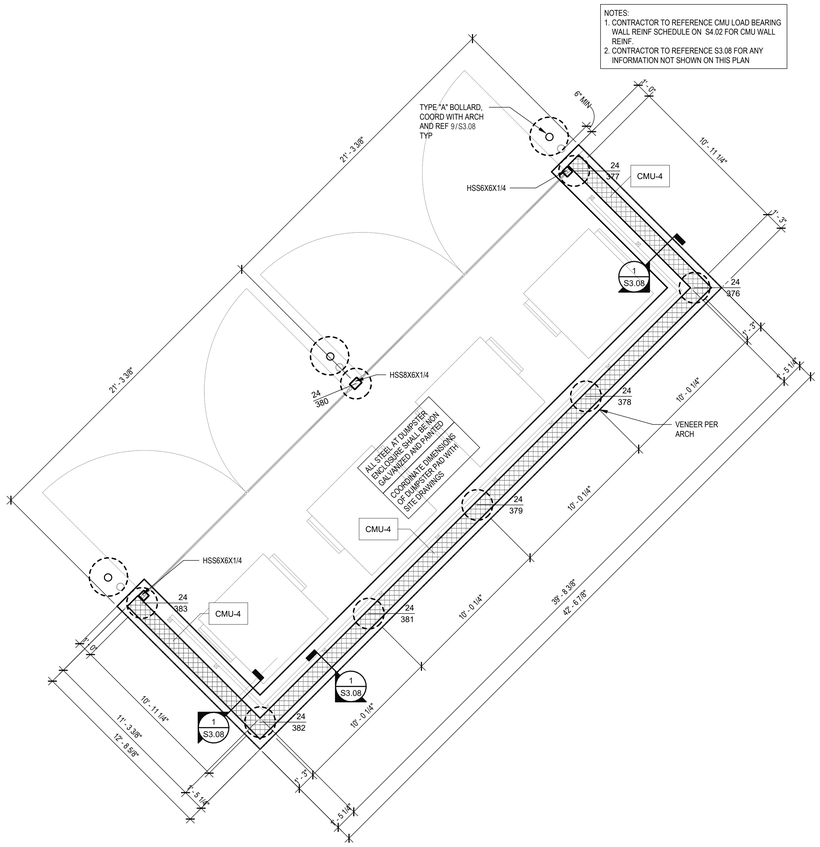

2 FOUNDATION PLAN - DUMPSTER
S2.19 1/4" = 1'-0"

PLAN

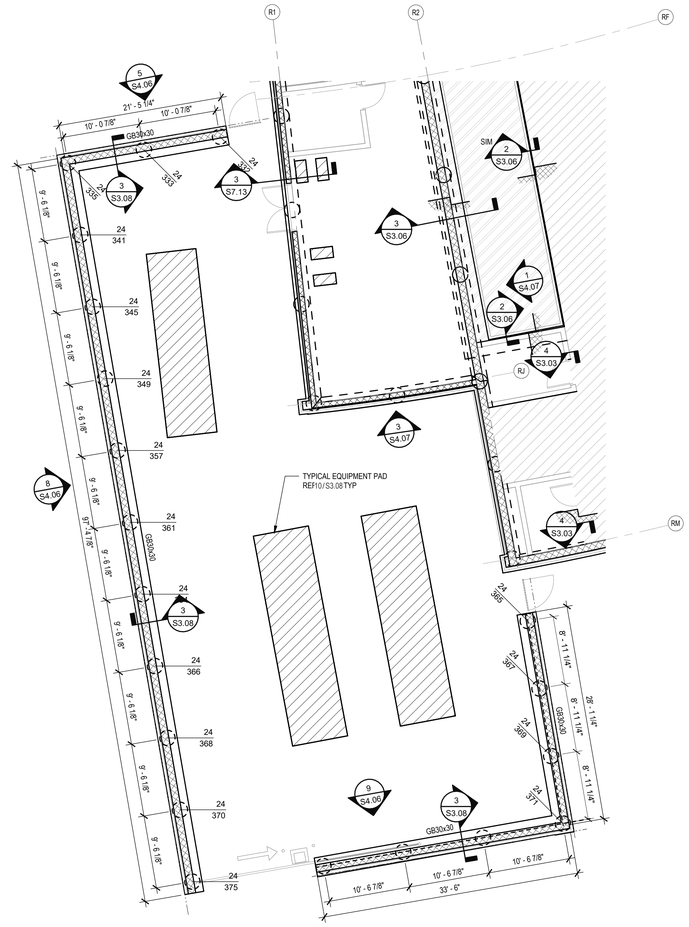

1 FOUNDATION PLAN - SERVICE YARD
S2.19 1/8" = 1'-0"

PLAN

7/14/2026 5:27:16 PM
Autodesk Docs://TOMBALL ISD - IS REPLACEMENT/00802-04-01_Tomball IS Replacement_STRUC_V25.rvt

Date
Revision /

TOMBALL ISD INTERMEDIATE SCHOOL REPLACEMENT
FOR
TOMBALL INDEPENDENT SCHOOL DISTRICT
TOMBALL, TEXAS

Project:

IEG
Innovative Engineering Group
www.iegengineers.com
817.410.2858
TBPELS Firm No. F-5923

STATE OF TEXAS
R. CRAIG McKEE
111569
REGISTERED PROFESSIONAL ENGINEER
7.14.2026

F-1252
F-5923

Huckabee
www.huckabee-inc.com
800.687.1229

FOUNDATION PLAN - SITE

VOLUME 01

Job No.	Sheet No.
00802-04-01	S2.19
Drawn By: IEG	
Date: 07.15.26	

Copyright © 2026, Huckabee & Associates, Inc.

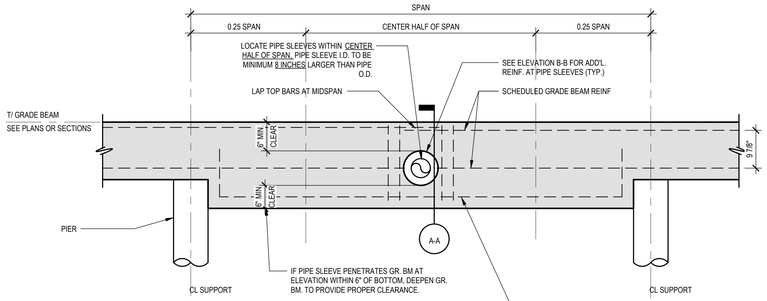

NOTES:
1. VOID BOXES AND TYPICAL GRADE BEAM REINFORCEMENT NOT SHOWN FOR CLARITY.
2. SEE TYPICAL GRADE BEAM ELEVATIONS WITH PIPE SLEEVES FOR OTHER CONDITIONS.
3. COORDINATE PIPE SLEEVES WITH OTHER TRADES BEFORE BEGINNING CONSTRUCTION.
4. PROVIDE 2'-6" MIN. CLR. BETWEEN PIPE SLEEVES.
5. SEE SECTIONS & DETAILS FOR ADD'L. REINFORCING.
6. VERTICAL OR LONGITUDINAL PIPE SLEEVES IN GRADE BEAMS ARE NOT ALLOWED.
7. PIPE SLEEVES SHALL BE FORMED WITH SCHEDULE 40 PIPE, PVC OR STEEL.
8. LOCATE PIPE SLEEVES WITHIN CENTER HALF OF SPAN

GRADE BEAM WITH HORIZONTAL PIPE SLEEVES PERPENDICULAR TO THE SPAN

6 TYPICAL GRADE BEAM WITH MID-DEPTH PIPE SLEEVES
S3.01 3/4" = 1'-0"

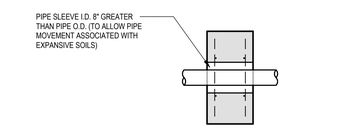

SECTION A-A

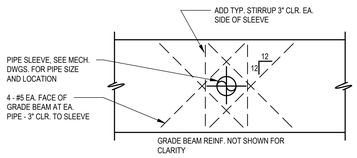

ELEVATION B-B

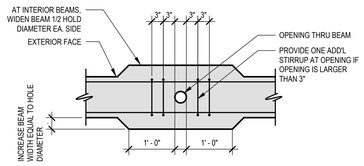

PLAN VIEW

VERTICAL PENETRATION THROUGH GRADE BEAM

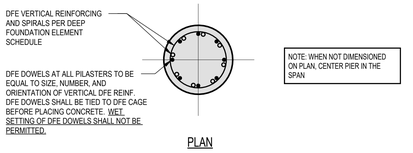

PLAN

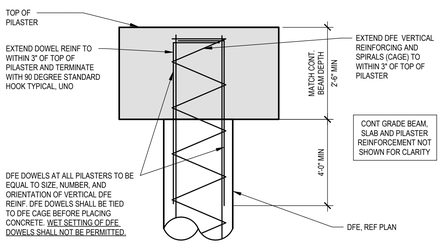

SECTION

TYPICAL DFE TO PILASTER CONNECTION DETAIL

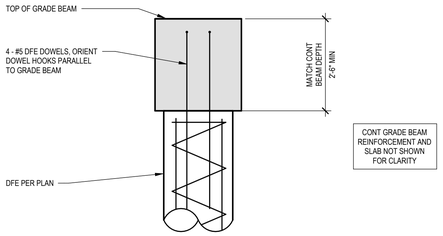

TYPICAL DFE TO GRADE BEAM DETAIL

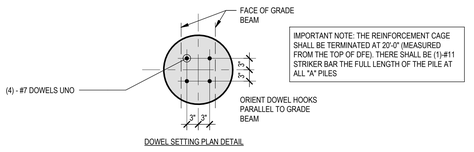

DOWEL SETTING PLAN DETAIL

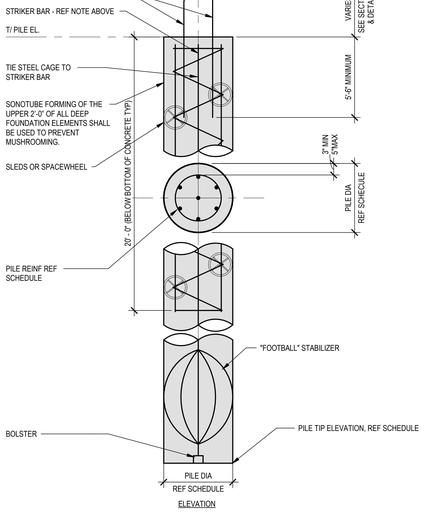

ELEVATION

AUGERED CAST-IN-PLACE (ACIP) PILE NOTES:

1. ACIP PILE DESIGN IS BASED ON AN ESTIMATED AUGERED CAST IN PLACE PILE DESIGN CAPACITY OF 108 KIPS FOR TYPE '24' PILES IN COMPRESSION AND DESIGN CAPACITY OF 83 KIPS FOR TYPE '24' PILES IN TENSION BASED ON THE DESIGN CRITERIA PROVIDED IN GEOTECHNICAL REPORT.
2. THIS ESTIMATED PILE CAPACITY SHALL BE VERIFIED BY ON-SITE PILE LOAD CAPACITY TESTS AS IDENTIFIED IN THE SPECIFICATIONS. REFER TO S1.05 FOR TEST PILE LOCATION. THE GEOTECHNICAL ENGINEER SHALL GIVE RECOMMENDATIONS FOR THE ALLOWABLE PILE LOAD CAPACITY AFTER THE LOAD TESTS. IF THIS LOAD CAPACITY IS DIFFERENT THAN THE ESTIMATED CAPACITY GIVEN ABOVE, THE STRUCTURAL ENGINEER MAY REVISE THE FOUNDATION DESIGN BASED ON THE GEOTECHNICAL ENGINEER'S RECOMMENDATIONS. PROVIDE ADD/DEDUCT PRICES PER THE SPECIFICATIONS FOR CHANGES IN THE PILES.
   A. THE SITA SHALL OBSERVE INSTALLATION OF THE TEST PILE TO ESTABLISH THE NUMBER OF PUMP STROKES REQUIRED TO MAINTAIN THE MINIMUM 5-FOOT GROUT HEAD.
3. PRODUCTION ACIP PILE INSTALLATION SHALL BE CONTINUOUSLY OBSERVED BY A QUALIFIED REPRESENTATIVE OF THE SITA THAT IS EXPERIENCED IN ACIP PILE CONSTRUCTION. THE INSTALLATION SEQUENCE AND CONSTRUCTION TECHNIQUES SHALL BE PERIODICALLY EVALUATED BY THE SITA TO VERIFY THAT THE PRODUCTION PILES ARE BEING INSTALLED IN GENERAL ACCORDANCE WITH THE PROJECT REQUIREMENTS.
4. CALIBRATE THE GROUT PUMP AT THE BEGINNING OF THE PROJECT AND AFTER ANY SIGNIFICANT MAINTENANCE OR REPAIRS IN ACCORDANCE WITH THE DEEP FOUNDATIONS INSTITUTE (DFI) INSPECTOR'S GUIDE.
5. MEASURE GROUT CONSISTENCY FREQUENTLY DURING INSTALLATION. MAINTAIN A GROUT FLOW OF 10 TO 25 SECONDS AS MEASURED USING A STANDARD 3/4-INCH FLOW CONE.
6. MONITOR GROUT PRESSURE DURING INSTALLATION AND MAINTAIN PRESSURES BETWEEN 350 PSI AND 500 PSI. MAINTAIN A POSITIVE GROUT HEAD OF NOT LESS THAN 5 FEET PRIOR TO AND DURING AUGER WITHDRAWAL. CONTINUE GROUTING UNTIL SOIL-CONTAMINATED GROUT HAS BEEN COMPLETELY DISPLACED AND UNCONTAMINATED GROUT IS RETURNING FROM THE TOP OF THE EXCAVATION.
7. THE TOTAL GROUT VOLUME FOR EACH PILE SHALL NOT BE LESS THAN 115 PERCENT OF THE THEORETICAL PILE VOLUME. RECORD THE INCREMENTAL GROUT VOLUME FOR EACH 5-FOOT INCREMENT OF PILE INSTALLATION.
8. SUBMIT PILE INSTALLATION RECORDS INCLUDING DEPTH, GROUT VOLUME, PRESSURE, GROUT FACTOR, AND OBSERVATION REPORTS TO THE GEOTECHNICAL ENGINEER AND SEOR.
9. PROVIDE SONOTUBE FORMING FOR THE UPPER 2'-0" OF ALL PILES TO PREVENT MUSHROOMING AT THE TOP OF THE PILE.
10. PILE STEEL SHALL BE DELIVERED TO THE JOB SITE IN 40' OR 60' LENGTHS AND THE PIER CAGE BUILT TO THOSE LENGTHS. AFTER EACH SHAFT IS DRILLED, THE STEEL FOR THAT SHAFT SHALL BE CUT FROM THE STANDARD CAGE TO THE EXACT REQUIRED LENGTH. NO SPLICING OF THE STEEL SHALL BE ALLOWED.
11. NOTE TO BUILDING OFFICIAL: IT IS THE SEOR INTERPRETATION OF CODE REQUIREMENTS THAT ACI 318 PROVISIONS FOR REINFORCEMENT OF CONCRETE COLUMNS DO NOT APPLY TO THE DEEP FOUNDATION ELEMENTS (DRILLED PIERS AND/OR ACIP PILES) BECAUSE THEY ARE LATERALLY BRACED BY THE SOIL AGAINST WHICH THEY ARE CAST. WHILE SOME SHRINKAGE WITHIN THE ACTIVE DEPTH OF EXPENSIVE SOIL NEAR THE TOP OF THE DFE CANNOT BE CONSIDERED TO LATERALLY BRACE THE ELEMENT, THE NOTION IS NEGLECTED DUE TO THE VERY LIMITED LENGTH OF SHRINKAGE RELATIVE TO THE TYPICAL ELEMENT CROSS-SECTION. PLEASE NOTIFY THE SEOR BEFORE ISSUING A BUILDING PERMIT IF THIS INTERPRETATION IS NOT ACCEPTABLE.
12. TOP OF DFE ELEVATION SHALL EQUAL BOTTOM OF GRADE BEAM, PILASTER, OR SLAB ELEVATIONS AS REQUIRED. TOP OF DFE ELEVATIONS ARE DELIBERATELY NOT PROVIDED ON THE FOUNDATION PLANS. TOP OF DFE ELEVATIONS SHALL BE ESTABLISHED BY THE CONTRACTOR BASED ON THE GEOMETRIC GRADE BEAM REQUIREMENTS DEFINED BY THE GRADE BEAM SCHEDULE AND BY TAKING INTO CONSIDERATION THE TOP OF SLAB ELEVATIONS DEFINED ON THE STRUCTURAL AND CIVIL DRAWINGS AND FINAL GRADE ELEVATIONS DEFINED ON THE CIVIL DRAWINGS. THE TOP OF DFE ELEVATIONS SHALL ALLOW FOR THE BOTTOM OF ALL GRADE BEAMS TO EXTEND A MINIMUM OF 12" BELOW ALL EXTERIOR FINAL GRADE. CONTRACTOR TO COORDINATE GRADE BEAM DEPTHS (AFTER ALL ADDENDUM) AND INCREASE THE DEPTH OF THE GRADE BEAMS AS REQUIRED TO MEET THIS MINIMUM REQUIREMENT.

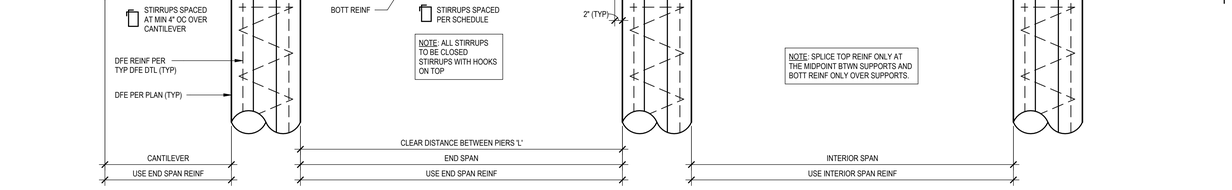

5 TYPICAL CONCRETE BEAM AND WALL FOOTING REINFORCEMENT DETAIL
S3.01 3/4" = 1'-0"

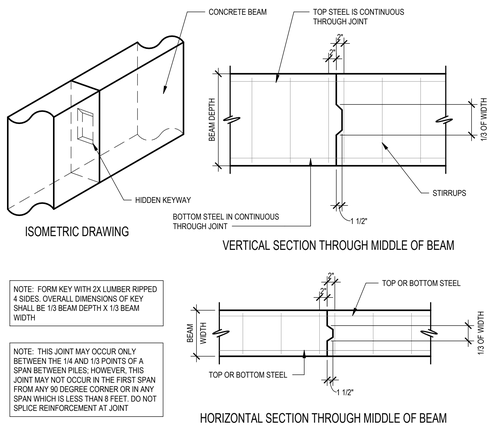

4 BEAM CONSTRUCTION JOINT DETAIL
S3.01 3/4" = 1'-0"

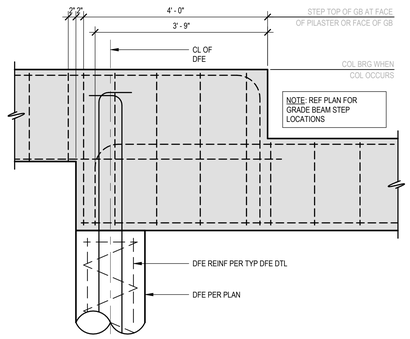

3 TYPICAL STEPPED GRADE BEAM
S3.01 3/4" = 1'-0"

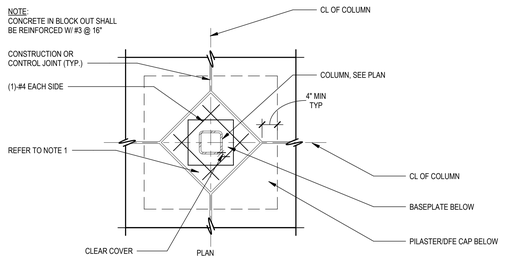

NOTES :
1. GENERAL CONTRACTOR TO COORDINATE REQUIRED SIZE OF BLOCK OUT FOR COLUMNS. INCREASE COLUMN BLOCK-OUT DIMENSIONS AS REQUIRED TO ACCOMMODATE GUSSET PLATES AT BRACE FRAMES.
2. PROVIDE 3" MINIMUM CONCRETE COVER ALL AROUND COLUMN.

PLAN VIEW

2 TYPICAL DETAIL - BLOCKOUT AT COLUMN (SOG)
S3.01 3/4" = 1'-0"

PILE SCHEDULE

MARK (REFER TO PLAN)	SHAFT DIAMETER (INCHES)	REINFORCING		TIP ELEVATION (MSL, FT)	CAPACITY
		VERTICAL BARS	SMOOTH SPIRALS		
24	24"	(8)-#7	3/8" AT 12" PITCH	144' - 0"	108
TEST PILE	24"	(8)-#7	3/8" AT 12" PITCH	144' - 0"	197

1 TYPICAL DEEP FOUNDATION ELEMENT (ACIP PILE)
S3.01 3/4" = 1'-0"

Revision / Date

Project: TOMBALL ISD INTERMEDIATE SCHOOL REPLACEMENT FOR TOMBALL INDEPENDENT SCHOOL DISTRICT TOMBALL, TEXAS

IEG
Innovative Engineering Group
www.iegengineers.com
817.410.2808
TBPELS Firm No. F-5923
STATE OF TEXAS
R. CRAIG McKEE
117559
LICENSED PROFESSIONAL ENGINEER
9.14.2026
F-1252
F-5923

Huckabee
www.huckabee-inc.com
800.687.1229

TYPICAL FOUNDATION DETAILS

VOLUME 01

Job No. 00802-04-01
Sheet No. S3.01
Drawn By: IEG
Date: 07.15.26

7/14/2026 5:27:19 PM
Autodesk Docs://TOMBALL ISD - IS REPLACEMENT/00802-04-01_Tomball IS Replacement_$TRUC_V25.rvt

Copyright © 2026, Huckabee & Associates, Inc.

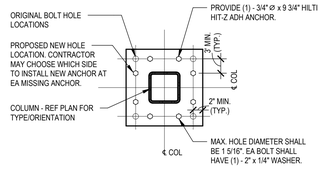

NOTES:
1. THIS DETAIL SHALL NOT BE USED AT BRACED FRAMES OR MOMENT FRAMES. ENGINEER APPROVAL IS REQUIRED PRIOR TO INSTALLATION FOR EA LOCATION W/ DAMAGED ANCHOR BOLTS.
2. CUT AWAY DAMAGED ANCHOR BOLTS AND PROVIDE NEW HOLES FOR ADH ANCHOR.
3. HIT-Z-R ANCHORS SHALL BE USED IN LIEU OF HIT-Z ANCHORS AT COLUMNS EXPOSED TO WEATHER.

9 TYPICAL DETAIL REPAIR AT GRAVITY BASE PLATE HSS
S3.02 3/4" = 1'-0"

NOTES:
1. MOMENT FRAMES ARE INDICATED ON PLAN BY BEAMS ATTACHING TO COLUMNS WITH MOMENT CONNECTIONS (INDICATED BY ▷|— OR —|◁ ON PLAN).
2. PILASTER REINFORCEMENT NOT SHOWN FOR CLARITY. REF 1/S3.04 FOR TYPICAL PILASTER REINFORCEMENT.

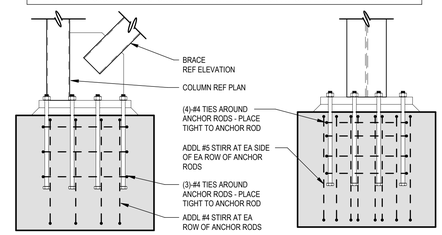

TYPICAL ADDL REINF AT BRACE FRAMES

TYPICAL ADDL REINF AT MOMENT FRAMES

8 TYPICAL ADDITIONAL REINFORCEMENT AT BRACED & MOMENT FRAMES
S3.02 3/4" = 1'-0"

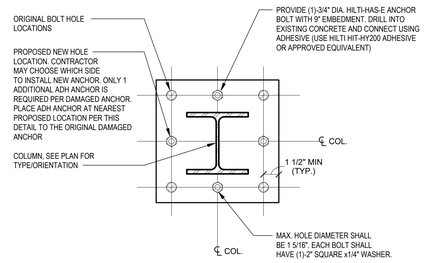

NOTES:
1. THIS DETAIL SHALL NOT BE USED AT BRACE FRAMES OR MOMENT FRAMES.
2. ENGINEER APPROVAL IS REQUIRED PRIOR TO INSTALLATION FOR EA. LOCATION WITH DAMAGED ANCHOR BOLTS.
3. CUT AWAY DAMAGED ANCHOR BOLTS AND PROVIDE NEW HOLES FOR ADHESIVE ANCHOR.

TYPICAL DETAIL
REPAIR AT GRAVITY BASE PLATE

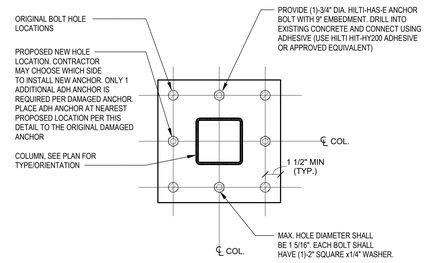

NOTES:
1. THIS DETAIL SHALL NOT BE USED AT BRACE FRAMES OR MOMENT FRAMES.
2. ENGINEER APPROVAL IS REQUIRED PRIOR TO INSTALLATION FOR EA. LOCATION WITH DAMAGED ANCHOR BOLTS.
3. CUT AWAY DAMAGED ANCHOR BOLTS AND PROVIDE NEW HOLES FOR ADHESIVE ANCHOR.

TYPICAL DETAIL
REPAIR AT GRAVITY BASE PLATE

7 TYPICAL ANCHOR BOLT REPAIR DETAIL AT GRAVITY ONLY COLUMNS
S3.02 1 1/2" = 1'-0"

NOTES:
1. FIXED BASE PLATES SHALL BE USED AT MOMENT FRAMES INDICATED BY BEAMS ATTACHING TO COLUMNS WITH MOMENT CONNECTIONS (INDICATED BY ▷|— OR —|◁ OR ○|◁ ON PLAN) AS WELL AS ANY CANTILEVERED COLUMNS.
2. FIXED BASE PLATES SHALL BE A992 GRADE 50.

HSS COLUMN FIXED BASE PLATE SCHEDULE				
COL SIZE	"B" (IN)	"N" (IN)	PLATE THICKNESS (IN)	ANCHOR ROD DIA (IN)
≤ HSS6x6	17	17	2	1
HSS7x7	20	20		1 1/4
HSS8x8				
HSS9x9	24	24	2 1/2	1 1/2
HSS10x10				
HSS10.75				
HSS12x12	28	28		1 3/4
HSS12.75				

WIDE FLANGE COLUMN FIXED BASE PLATE SCHEDULE				
COL SIZE	"B" (IN)	"N" (IN)	PLATE THICKNESS (IN)	ANCHOR ROD DIA (IN)
W10	25	25	2 1/2	2
W12	27	27		
W14	28	28		

WIDE FLANGE COLUMN OFFSET FIXED BASE PLATE SCHEDULE				
COL SIZE	"B" (IN)	"N" (IN)	PLATE THICKNESS (IN)	ANCHOR ROD DIA (IN)
SBP 1	27	27	2 1/2	2
SBP 2	31	31		

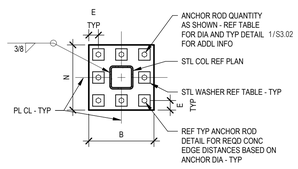

GENERAL INFORMATION

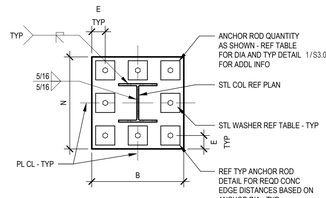

GENERAL INFORMATION

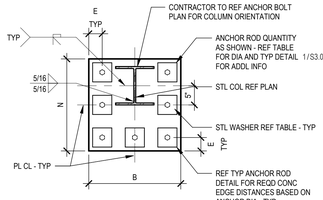

GENERAL INFORMATION

5 TYPICAL FIXED BASE PLATE DETAIL
S3.02 3/4" = 1'-0"

NOTES:
1. BRACED FRAME BASE PLATE SHALL OCCUR AT ALL LOCATIONS WHERE DIAGONAL BRACING OCCURS BETWEEN STEEL COLUMNS AS INDICATED IN PLAN AND/OR IN FRAMING ELEVATIONS.
2. BRACED FRAME BASE PLATES SHALL BE A992 GRADE 50.

HSS COLUMN BRACED FRAME BASE PLATE SCHEDULE						
COL SIZE	"B" (IN)	"N" (IN)	"C" (IN)	PLATE THICKNESS (IN)	ANCHOR ROD DIA (IN)	# OF EQ SPA ANCHOR RODS PER ROW
≤ HSS6x6	24	18	7 1/2	2	1 1/2	3
≥ HSS8x8	33	24	12	2 1/2		4
HSS12.75	36	26	13	2 1/2		AS SHOWN

WIDE FLANGE COLUMN BRACED FRAME BASE PLATE SCHEDULE						
COL SIZE	"B" (IN)	"N" (IN)	"C" (IN)	PLATE THICKNESS (IN)	ANCHOR ROD DIA (IN)	# OF ANCHOR RODS
W10	33	24	12	2 1/2	1 1/2	AS SHOWN
W12	36	26	13			

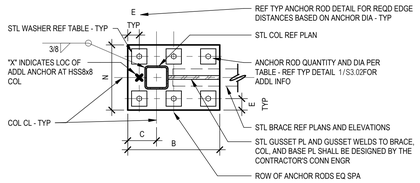

GENERAL INFORMATION

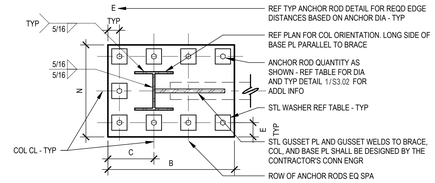

GENERAL INFORMATION

3 TYPICAL BRACED FRAME BASE PLATE DETAIL
S3.02 3/4" = 1'-0"

NOTES:
1. THIS DETAIL SHALL APPLY AT ALL HSS AND WIDE FLANGE COLUMNS (UNO) THAT ARE NOT PART OF A MOMENT FRAME, BRACED FRAME, CANTILEVER COLUMN, OR ANY OTHER SPECIAL CONDITION INDICATED ON PLAN OR DETAILED ELSEWHERE IN THE STRUCTURAL DRAWINGS.
2. TYPICAL BASE PLATES SHALL BE A992 GRADE 50.

HSS COLUMN BASE PLATE SCHEDULE							
COL SIZE	"B" (IN)	"N" (IN)	PLATE THICKNESS (IN)	ANCHOR ROD DIA (IN)	COL FILLET WELD SIZE "S" (IN)	"eN" AT EDGE & CORNER COL (IN)	"eB" AT EDGE & CORNER COL (IN)
HSS3x3	9	9	3/4	3/4	3/16	2	2
HSS4x4	10	10					
HSS5x5	11	11	1		1/4	4	4
HSS6x6	12	12					
HSS7x7	13	13					
HSS8x8	18	18	1 1/4	1			
HSS9x9	19	19					
HSS10x10	20	20	1 1/2	1 1/4	5/16		
HSS10.75	20	20					
HSS12x12	22	22					
HSS12.75	22	22					

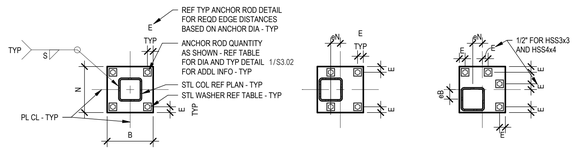

COLUMN CENTERED COLUMN AT EDGE COLUMN AT CORNER

WIDE FLANGE COLUMN BASE PLATE SCHEDULE							
COL SIZE	"B" (IN)	"N" (IN)	PLATE THICKNESS (IN)	ANCHOR ROD DIA (IN)	COL FILLET WELD SIZE "S" (IN)	"eN" AT EDGE & CORNER COL (IN)	"eB" AT EDGE & CORNER COL (IN)
W10	17	17	1 1/2	1	5/16	4	4
W12	22	22					
W14	24	24	2	1 1/4			

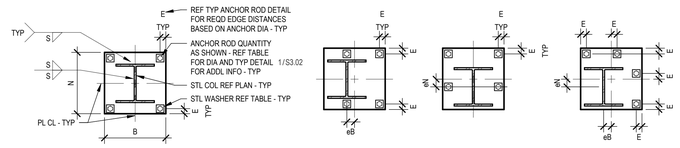

COLUMN CENTERED COLUMN AT EDGE COLUMN AT CORNER

2 TYPICAL BASE PLATE DETAILS
S3.02 3/4" = 1'-0"

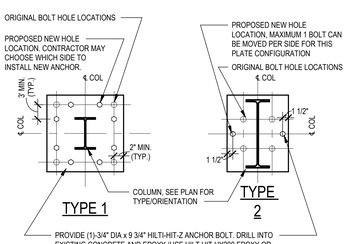

NOTES:
1. THIS DETAIL SHALL NOT BE USED AT BRACE FRAMES OR MOMENT FRAMES. ENGINEER APPROVAL IS REQUIRED PRIOR TO INSTALLATION FOR EA. LOCATION WITH DAMAGED ANCHOR BOLTS.
2. CUT AWAY DAMAGED ANCHOR BOLTS AND PROVIDE NEW HOLES FOR EXPOXY ANCHOR.
3. HIT-Z-R ANCHORS SHALL BE USED IN LIEU OF HIT-Z ANCHORS AT COLUMNS EXPOSED TO WEATHER.

4 TYPICAL DETAIL REPAIR AT GRAVITY BASE PLATE WF
S3.02 3/4" = 1'-0"

NOMINAL ANCHOR BOLT DIA (IN)	PROJECTION "P" (IN)	BOLT STL GRADE	ANCHOR HOLE DIAMETER (IN)	WASHER SIZE (IN)	WASHER THICKNESS (IN)	ANCHOR CENTER LINE DISTANCE, "E" (IN)
3/4	5 1/2	F1554 GRADE 36	1 5/16	2	1/4	1 1/2
1	5 3/4	F1554 GRADE 55	1 7/8	3	3/8	2 1/2
1 1/4	7 1/4		2 1/8	3 1/2	1/2	2 1/2
1 1/2			2 3/8	4	1/2	3
1 3/4			2 7/8	4 1/2	3/4	3 1/2
2			3 1/4	5	3/4	3 1/2

NOTES:
1. ALL BASE PLATE NUTS SHALL BE HEAVY HEX TYPE W/ THE EXCEPTION OF THE LEVELING NUTS. LEVELING NUTS MAY BE GENERAL APPLICATION NUTS AT THE CONTRACTOR'S OPTION.
2. PLATE WASHERS SHALL BE ASTM A572 GRADE 50.
3. PLATE WASHERS SHALL BE WELDED TO BASE PLATE AT BRACED AND MOMENT FRAMES OR WHERE NOTED IN THE TYPICAL BASE PLATE DETAIL OR ON PLAN. FILLET WELD SIZE SHALL BE 1/4" MIN (UNO).
4. ANCHOR RODS SHALL BE PROVIDED WITH SUFFICIENT THREADS TO ALLOW INSTALLATION OF THE BASE PLATE AND FULL NUT ENGAGEMENT. IT IS STRUCTURALLY ACCEPTABLE TO CUT THE EXCESS THREAD EXTENSION ABOVE THE TOP OF THE NUT. CUT SHALL NOT BE LOWER THAN THE TOP OF THE NUT, AND THE ANCHOR ROD THREADS SHALL REMAIN FULLY ENGAGED WITH THE NUT.

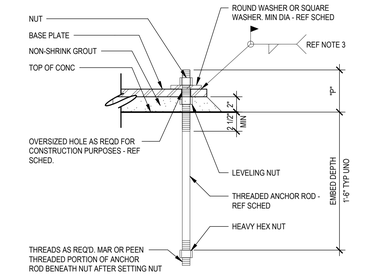

1 TYPICAL ANCHOR ROD DETAIL
S3.02 1 1/2" = 1'-0"

Revision / Date

Project: TOMBALL ISD INTERMEDIATE SCHOOL REPLACEMENT FOR TOMBALL INDEPENDENT SCHOOL DISTRICT TOMBALL, TEXAS

IEG
Innovative Engineering Group
www.ieggroupteams.com
817.410.2858
TBPELS Firm No. F-5923

STATE OF TEXAS
R. CRAIG McKEE
111569
REGISTERED
PROFESSIONAL ENGINEER
7.14.2026

F-1252
F-5923

Huckabee
www.huckabee-inc.com
800.687.1229

TYPICAL FOUNDATION DETAILS

VOLUME 01

Job No. 00802-04-01
Sheet No. S3.02
Drawn By: IEG
Date: 07.15.26

7/14/2026 5:27:22 PM
Autodesk Docs://TOMBALL ISD - IS REPLACEMENT/00802-04-01_Tomball IS Replacement_STRUC_V25.rvt

Copyright © 2026, Huckabee & Associates, Inc.

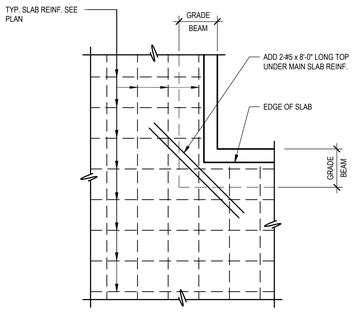

TYPICAL INSIDE SLAB CORNER

15 TYPICAL DETAIL
S3.03 3/4" = 1'-0"

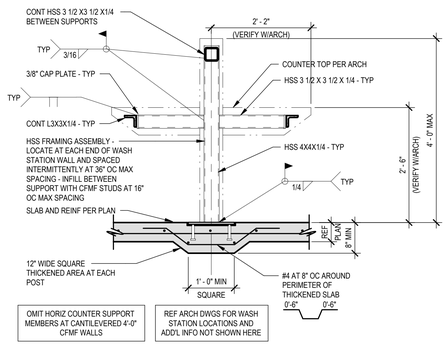

14 SUPPORT FRAMING AT CANTILEVERED CFMF WALLS AT WASH STATIONS
S3.03 3/4" = 1'-0"

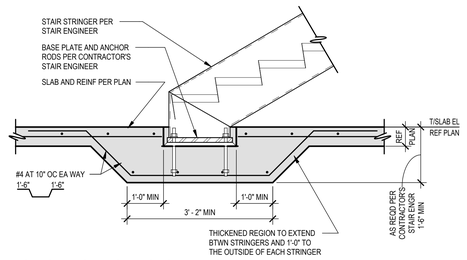

13 TYPICAL STAIR STRINGER TO FOUNDATION CONNECTION
S3.03 3/4" = 1'-0"

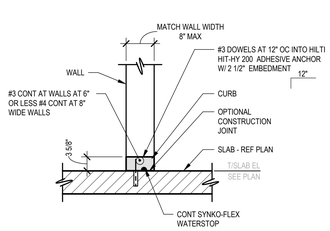

12 TYPICAL CONCRETE CURB
S3.03 3/4" = 1'-0"

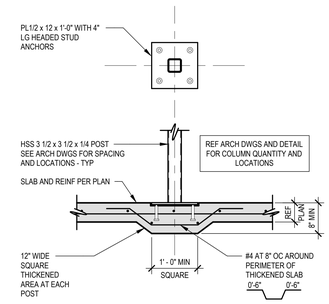

11 TYPICAL COMPUTER LAB TABLE BASE CONN DETAIL
S3.03 3/4" = 1'-0"

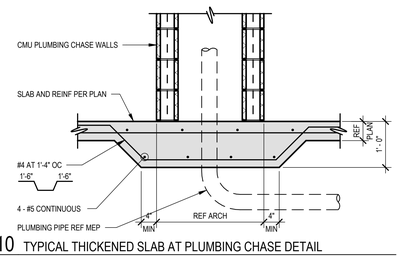

10 TYPICAL THICKENED SLAB AT PLUMBING CHASE DETAIL
S3.03 3/4" = 1'-0"

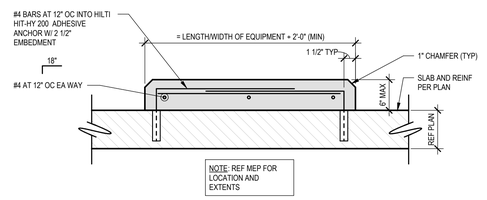

9 TYPICAL OVERBUILT PAD DETAIL
S3.03 1 1/2" = 1'-0"

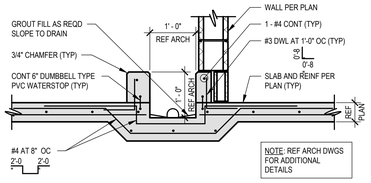

8 TYPICAL LAUNDRY DRAIN DETAIL
S3.03 3/4" = 1'-0"

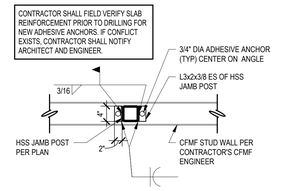

7 JAMB POST TO FOUNDATION CONNECTION DETAIL
S3.03 3/4" = 1'-0"

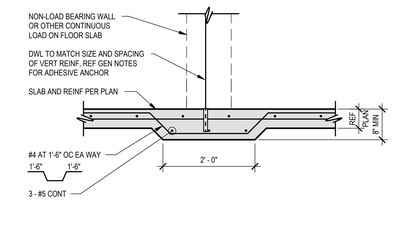

6 TYPICAL THICKENED SLAB AT INTERIOR NON-LOAD BEARING WALL DETAIL
S3.03 3/4" = 1'-0"

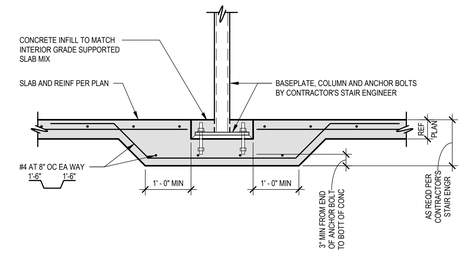

5 TYPICAL THICKENED SLAB AT STAIR SUPPORT
S3.03 3/4" = 1'-0"

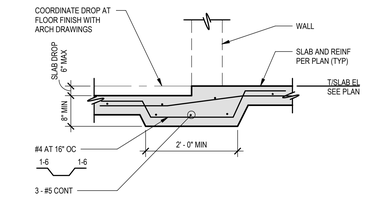

4 TYPICAL SLAB DEPRESSION 6" OR LESS
S3.03 3/4" = 1'-0"

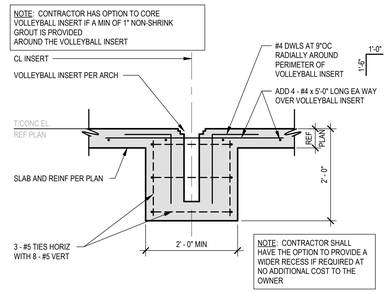

3 TYPICAL VOLLEYBALL INSERT DETAIL
S3.03 3/4" = 1'-0"

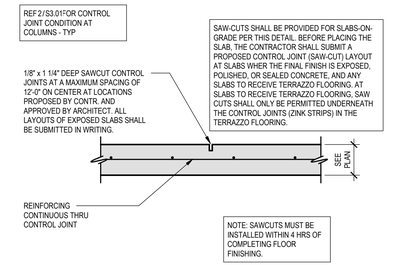

2 TYPICAL SLAB CONTROL JOINT DETAIL
S3.03 3/4" = 1'-0"

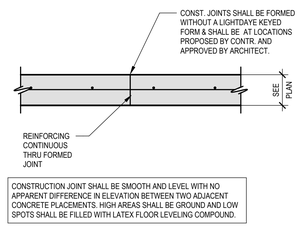

1 TYPICAL SLAB CONSTRUCTION JOINT DETAIL
S3.03 3/4" = 1'-0"

Revision / Date

Project: TOMBALL ISD INTERMEDIATE SCHOOL REPLACEMENT FOR TOMBALL INDEPENDENT SCHOOL DISTRICT TOMBALL, TEXAS

IEG
Innovative Engineering Group
www.iegengineers.com
817.410.2858
TBPELS Firm No. F-5923

STATE OF TEXAS
R. CRAIG McKEE
111569
LICENSED PROFESSIONAL ENGINEER
9.14.2026

F-1252
F-5923

Huckabee
www.huckabee-inc.com
800.687.1229

TYPICAL FOUNDATION DETAILS
VOLUME 01

Job No.	Sheet No.
00802-04-01	S3.03
Drawn By: EDH	
Date: 07.15.26	

7/14/2026 5:27:3 PM
Autodesk Docs://TOMBALL ISD - IS REPLACEMENT/00802-04-01_Tomball IS Replacement_STRUC_V25.rvt

Copyright © 2026, Huckabee & Associates, Inc.

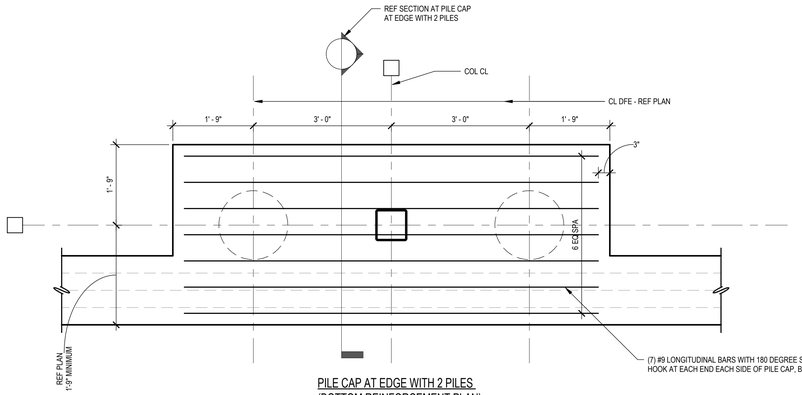

PILE CAP AT EDGE WITH 2 PILES
(BOTTOM REINFORCEMENT PLAN)

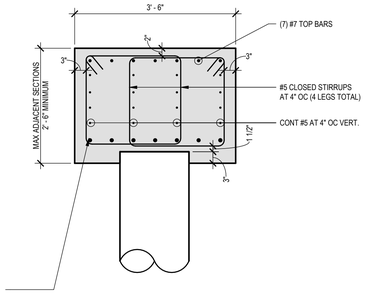

SECTION AT PILE CAP AT EDGE WITH 2 PILES

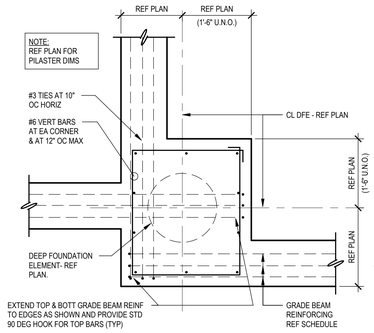

TYP PILASTER PLAN AT OFFSET CORNER/INTERSECTION

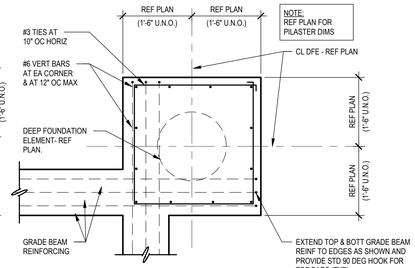

TYP PILASTER PLAN AT INSIDE CORNER

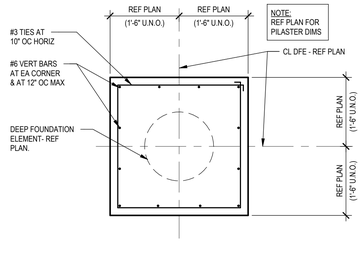

TYP PILASTER PLAN AT ISOLATED COLUMN

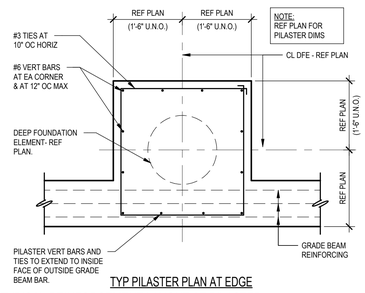

TYP PILASTER PLAN AT EDGE

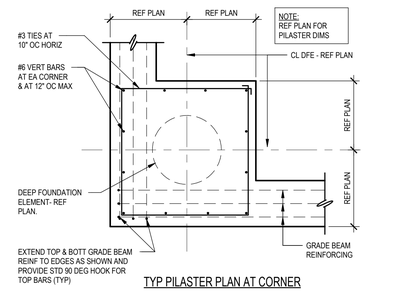

TYP PILASTER PLAN AT CORNER

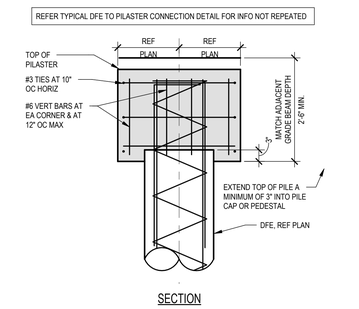

SECTION

1 TYPICAL REINFORCEMENT LAYOUT AT PILASTER
S3.04 3/4" = 1'-0"

Revision / Date

Project:
TOMBALL ISD INTERMEDIATE SCHOOL REPLACEMENT
FOR
TOMBALL INDEPENDENT SCHOOL DISTRICT
TOMBALL, TEXAS

IEG
Innovative Engineering Group
www.iegengineers.com
817.410.2808
TBPELS Firm No. F-5923

STATE OF TEXAS
R. CRAIG McKEE
111569
LICENSED PROFESSIONAL ENGINEER
7.14.2026
F-1252
F-5923

Huckabee
www.huckabee-inc.com
800.687.1229

TYPICAL PERIMETER PEDESTAL AND PILE CAP DETAILS

VOLUME 01

Job No.	Sheet No.
00802-04-01	S3.04
Drawn By: IEG	
Date: 07.15.26	

7/14/2026 5:21:27 PM
Autodesk Docs://TOMBALL ISD - IS REPLACEMENT/00802-04-01 Tomball IS Replacement_STRUC_V25.rvt

Copyright © 2026, Huckabee & Associates, Inc.

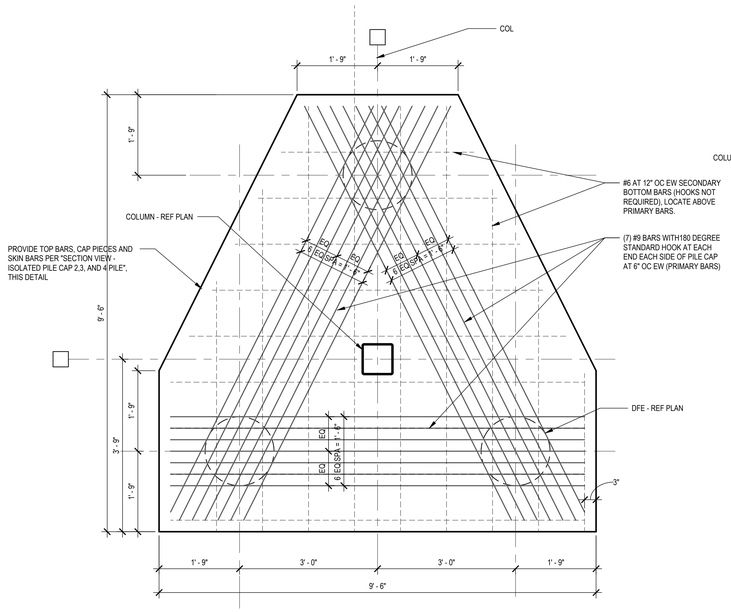

PLAN VIEW - 3-PILE CAP
(BOTTOM REINF LAYOUT)

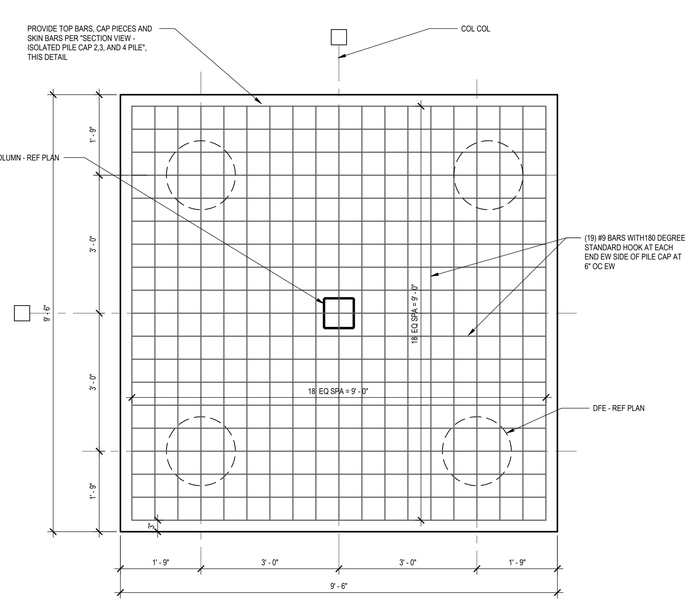

PLAN VIEW - 4-PILE CAP
(BOTTOM REINF LAYOUT)

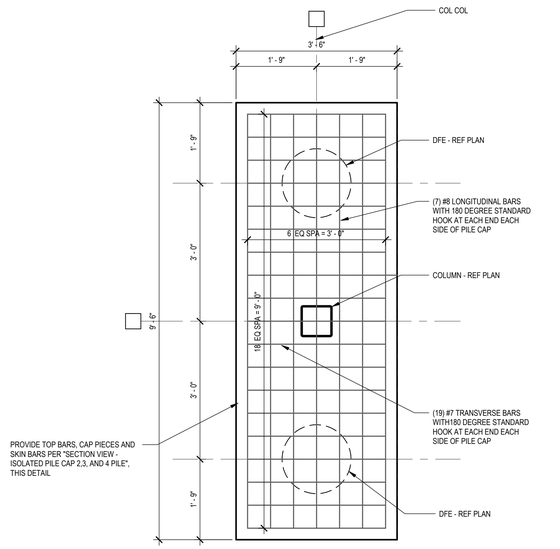

PLAN VIEW - 2-PILE CAP

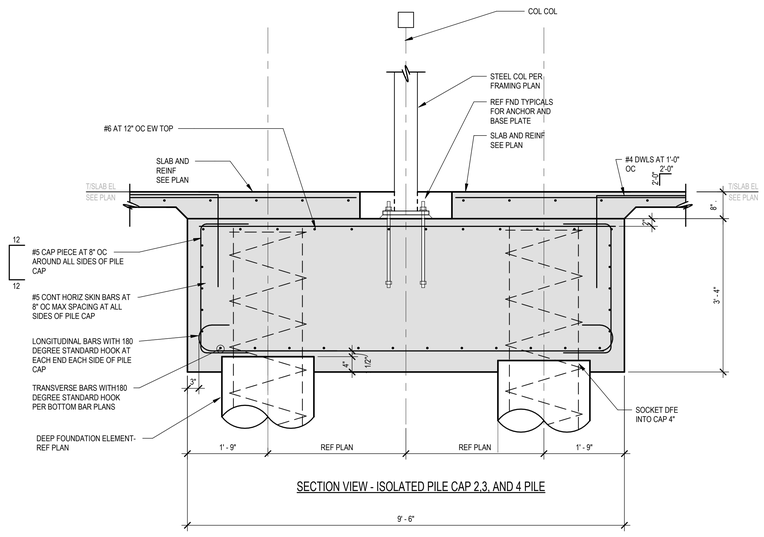

SECTION VIEW - ISOLATED PILE CAP 2,3, AND 4 PILE

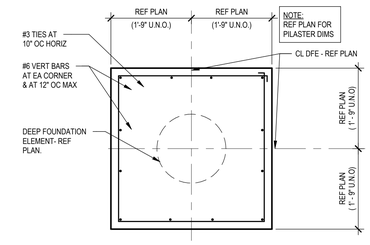

PLAN VIEW - SINGLE PILE PEDESTAL

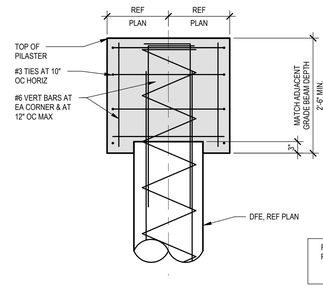

REFER TYPICAL DFE TO PILASTER CONNECTION DETAIL FOR INFO NOT REPEATED

SECTION VIEW - SINGLE PILE PEDESTAL

1 TYPICAL SECTION AT PILE CAP
S3.05 3/4" = 1'-0"

Revision / Date

Project: TOMBALL ISD INTERMEDIATE SCHOOL REPLACEMENT
FOR
TOMBALL INDEPENDENT SCHOOL DISTRICT
TOMBALL, TEXAS

IEG
Innovative Engineering Group
www.iegengineers.com
817.410.2858
TBPELS Firm No. F-5923

STATE OF TEXAS
R. CRAIG McKEE
111569
REGISTERED PROFESSIONAL ENGINEER
7.14.2026
F-1252
F-5923

Huckabee
www.huckabee-inc.com
800.687.1229

TYPICAL ISOLATED INTERIOR PILE CAP DETAILS

VOLUME 01

Job No.	Sheet No.
00802-04-01	S3.05
Drawn By: IEG	
Date: 07.15.26	

7/14/2026 5:27:29 PM
Autodesk Docs://TOMBALL ISD - IS REPLACEMENT/00802-04-01_Tomball IS Replacement_STRUC_V25.rvt

Copyright © 2026, Huckabee & Associates, Inc.

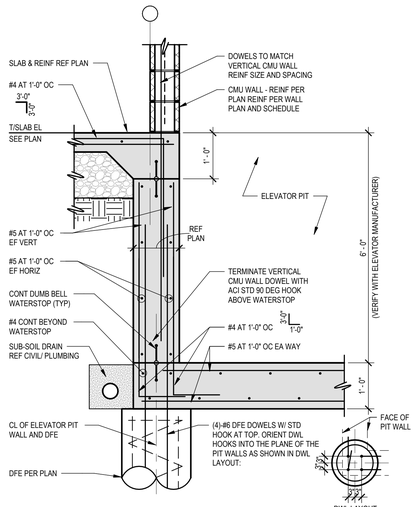

5 SECTION
S3.06 3/4" = 1'-0"

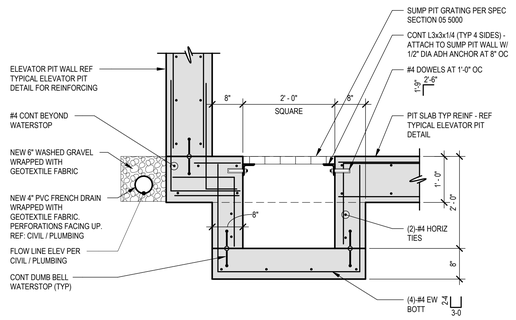

4 SECTION
S3.06 3/4" = 1'-0"

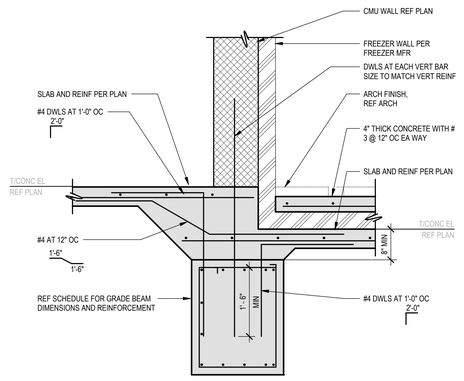

3 RECESS AT LOAD BEARING CMU WALL
S3.06 3/4" = 1'-0"

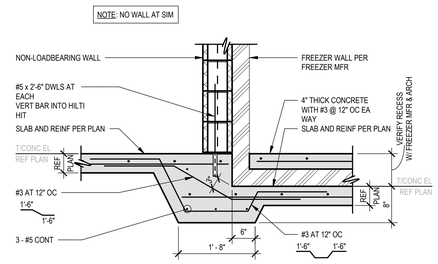

2 SECTION
S3.06 3/4" = 1'-0"

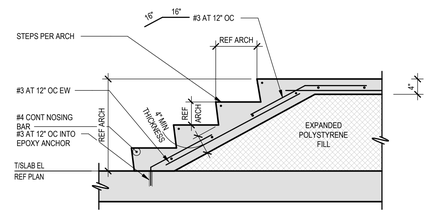

REF FOUNDATION PLAN FOR BEAM AND GRADE BEAM LOCATIONS AND FOUNDATION SECTIONS FOR GRADE BEAM REINFORCING. (NOT SHOWN FOR CLARITY)

REF ARCH DRAWINGS FOR LOCATIONS OF STEPS

CONCRETE STEPS AT CHANGE IN SLAB ELEVATION

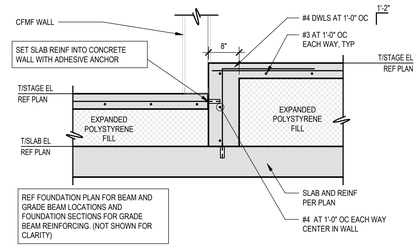

REF FOUNDATION PLAN FOR BEAM AND GRADE BEAM LOCATIONS AND FOUNDATION SECTIONS FOR GRADE BEAM REINFORCING. (NOT SHOWN FOR CLARITY)

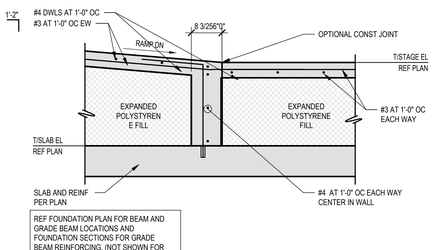

REF FOUNDATION PLAN FOR BEAM AND GRADE BEAM LOCATIONS AND FOUNDATION SECTIONS FOR GRADE BEAM REINFORCING. (NOT SHOWN FOR CLARITY)

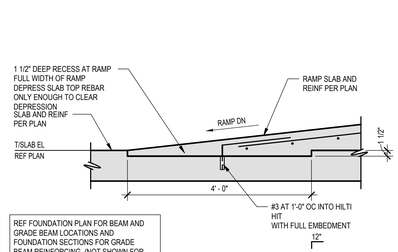

REF FOUNDATION PLAN FOR BEAM AND GRADE BEAM LOCATIONS AND FOUNDATION SECTIONS FOR GRADE BEAM REINFORCING. (NOT SHOWN FOR CLARITY)

AT END OF RAMP

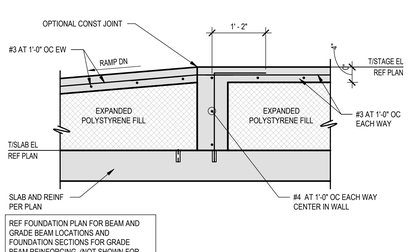

REF FOUNDATION PLAN FOR BEAM AND GRADE BEAM LOCATIONS AND FOUNDATION SECTIONS FOR GRADE BEAM REINFORCING. (NOT SHOWN FOR CLARITY)

AT TOP OF RAMP OR LANDING

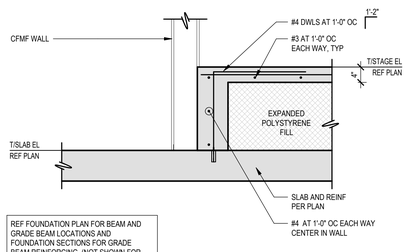

REF FOUNDATION PLAN FOR BEAM AND GRADE BEAM LOCATIONS AND FOUNDATION SECTIONS FOR GRADE BEAM REINFORCING. (NOT SHOWN FOR CLARITY)

AT EDGE OR SIDE OF RAMP

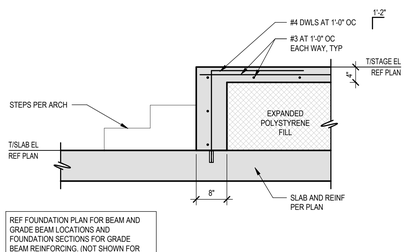

REF FOUNDATION PLAN FOR BEAM AND GRADE BEAM LOCATIONS AND FOUNDATION SECTIONS FOR GRADE BEAM REINFORCING. (NOT SHOWN FOR CLARITY)

AT FRONT OF PLATFORM

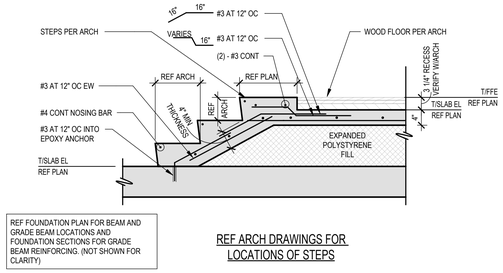

REF FOUNDATION PLAN FOR BEAM AND GRADE BEAM LOCATIONS AND FOUNDATION SECTIONS FOR GRADE BEAM REINFORCING. (NOT SHOWN FOR CLARITY)

REF ARCH DRAWINGS FOR LOCATIONS OF STEPS

CONCRETE STEPS AT CHANGE IN SLAB ELEVATION

NOTE: REF ADJACENT FOUNDATION SECTIONS FOR INFORMATION NOT SHOWN HERE

1 TYPICAL SLAB OVER POLYSTYRENE DETAILS
S3.06 3/4" = 1'-0"

Revision / Date

Project: TOMBALL ISD INTERMEDIATE SCHOOL REPLACEMENT FOR TOMBALL INDEPENDENT SCHOOL DISTRICT TOMBALL, TEXAS

IEG
Innovative Engineering Group
www.iegengineers.com
817.470.2858
TBPELS Firm No. F-5923
STATE OF TEXAS
R. CRAIG McKEE
111569
REGISTERED PROFESSIONAL ENGINEER
7.14.2026
F-1252
F-5923

Huckabee
www.huckabee-inc.com
800.687.1229

FOUNDATION DETAILS

VOLUME 01

Job No.	Sheet No.
00802-04-01	S3.06
Drawn By: IEG	
Date: 07.15.26	

7/14/2026 1:27:31 PM
Autodesk Docs://TOMBALL ISD - IS REPLACEMENT/00802-04-01_Tomball IS Replacement_STRUC_V25.rvt

Copyright © 2026, Huckabee & Associates, Inc.

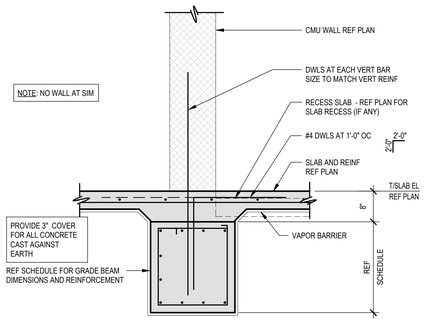

6 SECTION
S3.07 3/4" = 1'-0"

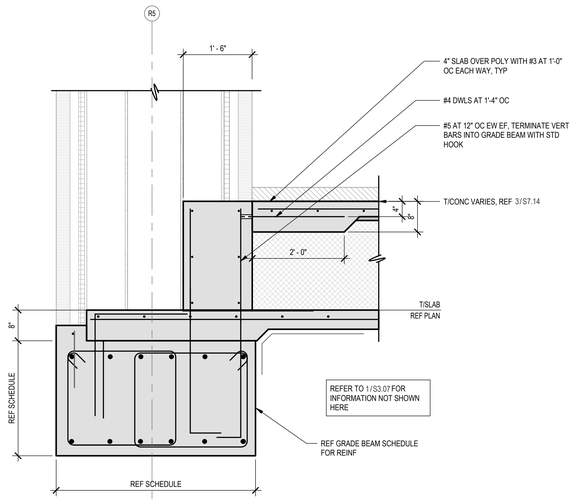

5 SECTION
S3.07 3/4" = 1'-0"

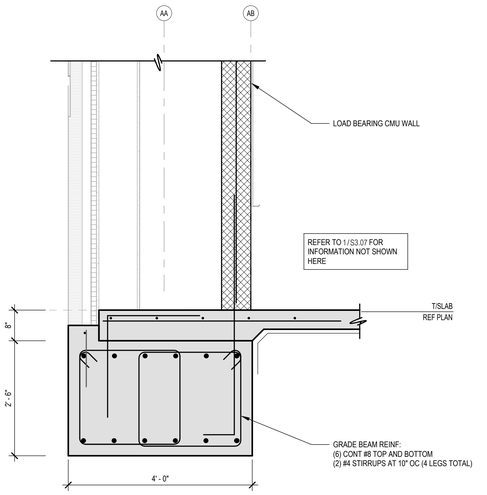

4 SECTION
S3.07 3/4" = 1'-0"

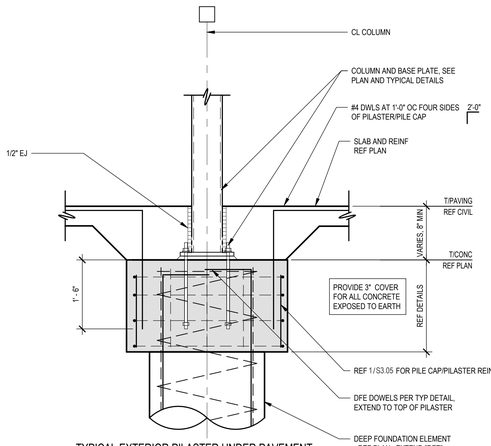

TYPICAL EXTERIOR PILASTER UNDER PAVEMENT WITHOUT MASONRY VENEER

3 TYPICAL SEC EXTERIOR ISOLATED PILASTER OR PILE CAP
S3.07 3/4" = 1'-0"

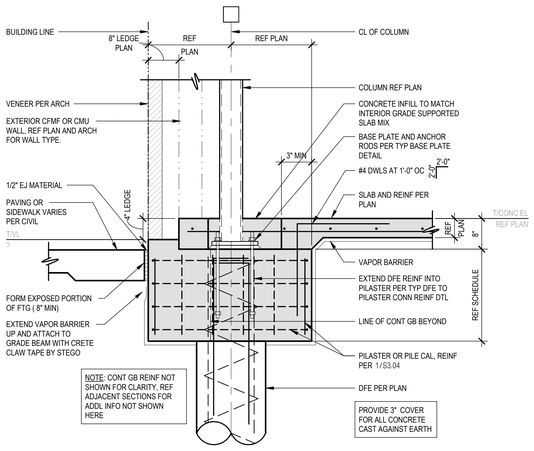

2 TYPICAL SECTION - PERIMETER COLUMN PEDESTAL OR PILE CAP
S3.07 3/4" = 1'-0"

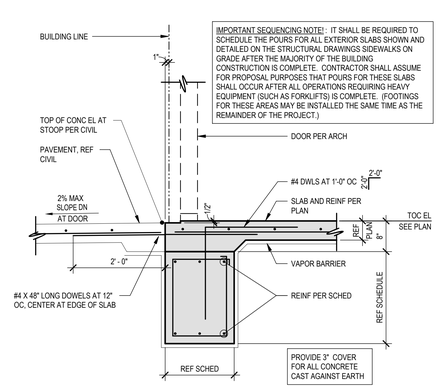

CONDITION D:PERIMETER GRADE BEAM AT DOOR

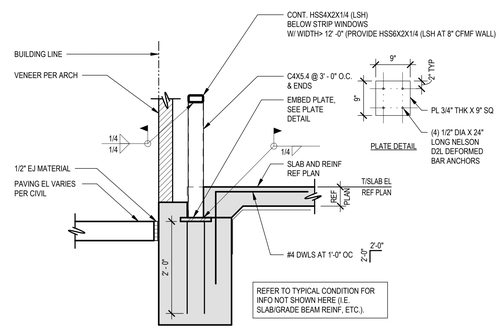

CONDITION E:PERIMETER GRADE BEAM AT LARGE OPENING WITH SILL ABOVE SLAB

COORDINATION OF PERIMETER FOUNDATION DETAILS:

THE DETAILS IN THIS SECTION ARE INTENDED TO COLLECTIVELY DEFINE THE TYPICAL PERIMETER FOUNDATION, SLAB EDGE, DOOR, WALL, AND OPENING CONDITIONS THAT MAY OCCUR AROUND THE BUILDING PERIMETER.

THE CONTRACTOR SHALL COORDINATE THESE DETAILS WITH THE ARCHITECTURAL, STRUCTURAL, AND ALL OTHER CONTRACT DOCUMENTS TO DETERMINE THE LOCATION, LIMITS, AND APPLICABILITY OF EACH DETAIL AND SHALL CONSTRUCT THE WORK ACCORDINGLY.

CONDITIONS NOT EXPLICITLY SHOWN SHALL NOT BE INTERPRETED AT THE CONTRACTOR'S DISCRETION. IF A CONDITION IS ENCOUNTERED THAT IS NOT CLEARLY ADDRESSED BY THE CONTRACT DOCUMENTS OR THESE DETAILS, THE CONTRACTOR SHALL SUBMIT AN RFI TO THE ARCHITECT AND STRUCTURAL ENGINEER AND OBTAIN WRITTEN DIRECTION PRIOR TO PROCEEDING WITH THE WORK.

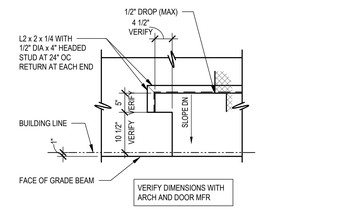

PLAN VIEW AT OVERHEAD DOOR CORNER

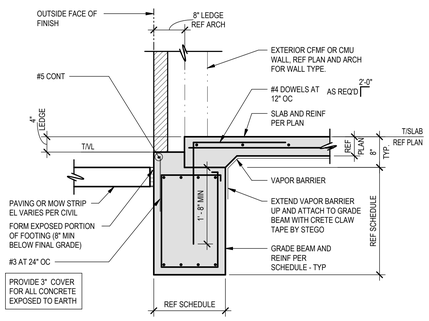

CONDITION A: PERIMETER GRADE BEAM AT CMU OR CFMF WALL WITHOUT OPENING (TYPICAL CONDITION)

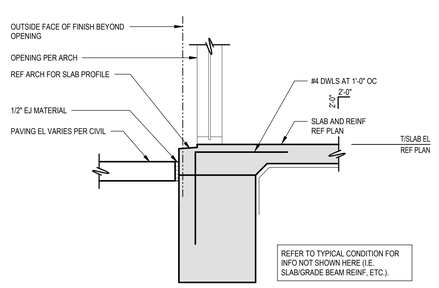

CONDITION B:PERIMETER GRADE BEAM AT OPENING EXTENDING TO SLAB

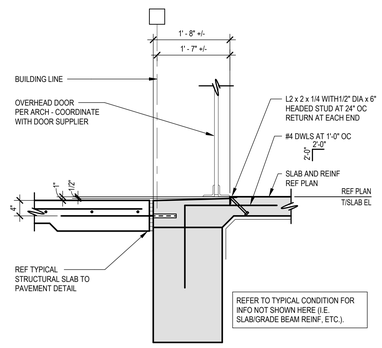

CONDITION C:PERIMETER GRADE BEAM AT OVERHEAD DOOR

1 TYPICAL SECTION - PERIMETER GRADE BEAM WITH MASONRY VENEER
S3.07 3/4" = 1'-0"

Project:
TOMBALL ISD INTERMEDIATE SCHOOL REPLACEMENT
FOR
TOMBALL INDEPENDENT SCHOOL DISTRICT
TOMBALL, TEXAS

Revision / Date

IEG
Innovative Engineering Group
www.iegengineers.com
817.410.2808
TBPELS Firm No. F-5923

STATE OF TEXAS
R. CRAIG McKEE
111569
REGISTERED
ENGINEER
7.14.2026

F-1252
F-5923

Huckabee
www.huckabee-inc.com
800.687.1229

FOUNDATION DETAILS

VOLUME 01

Job No.	Sheet No.
00802-04-01	S3.07
Drawn By: IEG	
Date: 07.15.26	

7/14/2026 5:27:33 PM
Autodesk Docs://TOMBALL ISD - IS REPLACEMENT/00802-04-01 Tomball IS Replacement_STRUC_V25.rvt

Copyright © 2026, Huckabee & Associates, Inc.

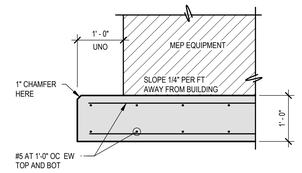

10 TYPICAL EQUIPMENT PAD DETAIL
S3.08 3/4" = 1'-0"

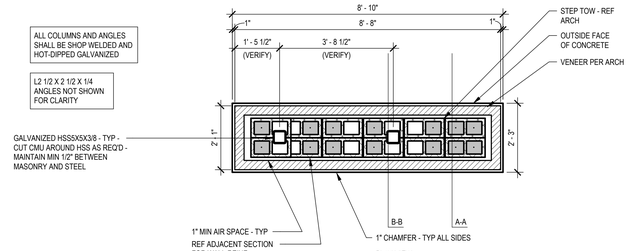

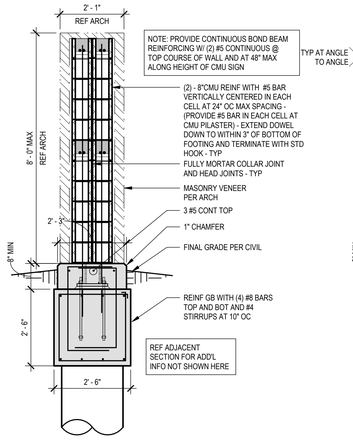

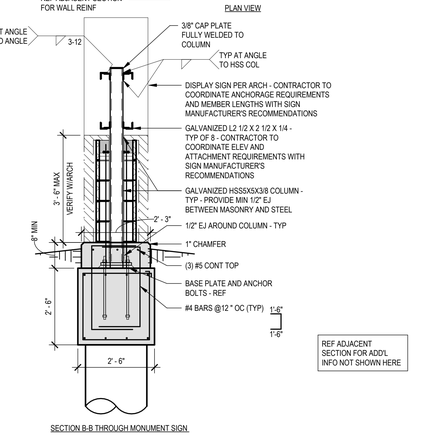

9 BOLLARD DETAIL - TYPE A
S3.08 3/4" = 1'-0"

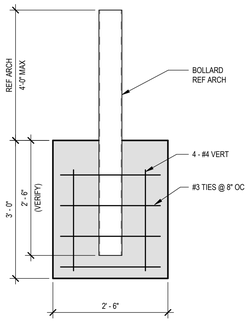

8 TYPICAL SECTION AT PLANTER
S3.08 3/4" = 1'-0"

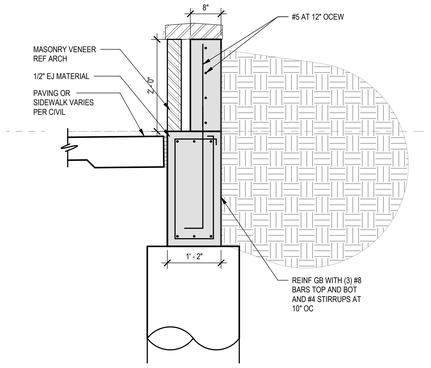

7 FOUNDATION PLAN - PLANTER
S3.08 1/4" = 1'-0"

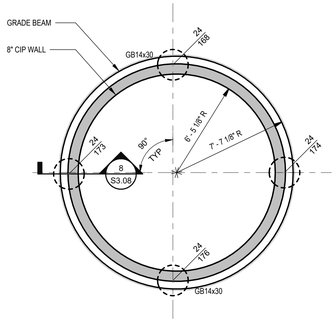

6 MONUMENT SIGN FOUNDATION
S3.08 1/2" = 1'-0"

5 TYPICAL LIGHT POLE PIER FOR LIGHT POLES UP TO 30'-0" TALL
S3.08 3/4" = 1'-0"

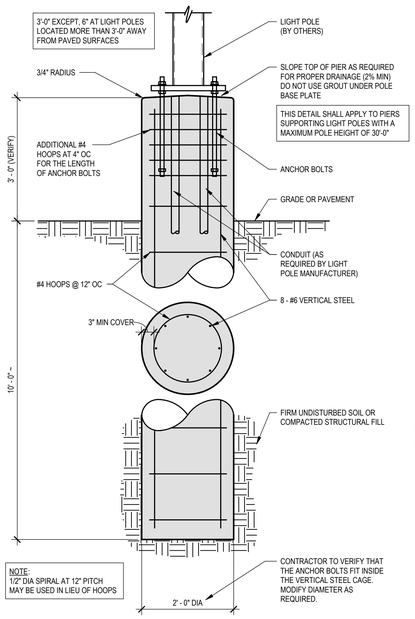

4 TYPICAL FLAGPOLE BASE FOR FLAGPOLES UP TO 25' MAX HEIGHT
S3.08 1/2" = 1'-0"

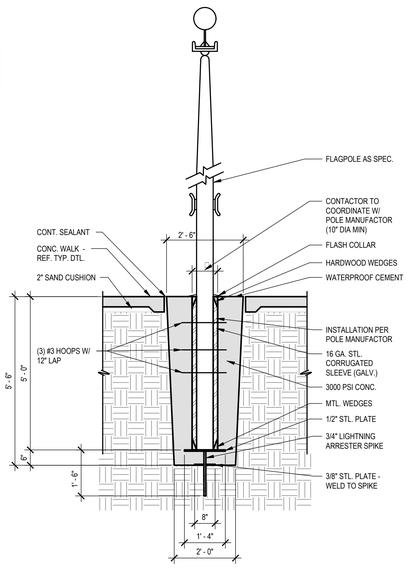

3 TYPICAL SCREEN WALL SECTION
S3.08 3/4" = 1'-0"

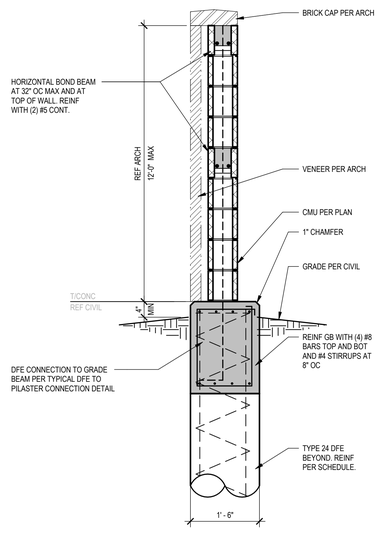

2 EXTERIOR GRADE BEAM AT DUMPSTER BOLLARD
S3.08 3/4" = 1'-0"

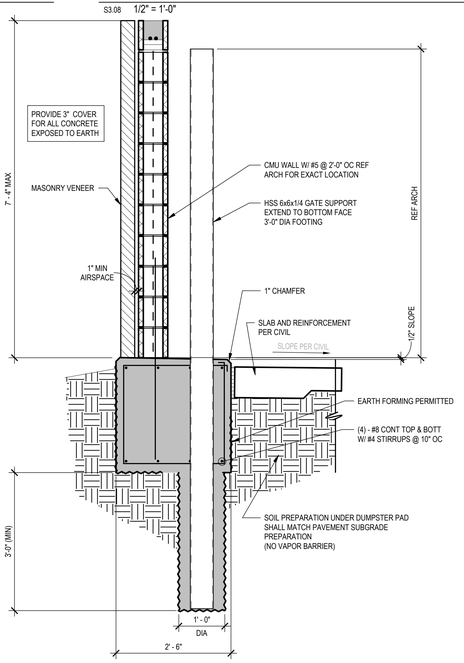

1 EXTERIOR GRADE BEAM AT DUMPSTER BOLLARD
S3.08 3/4" = 1'-0"

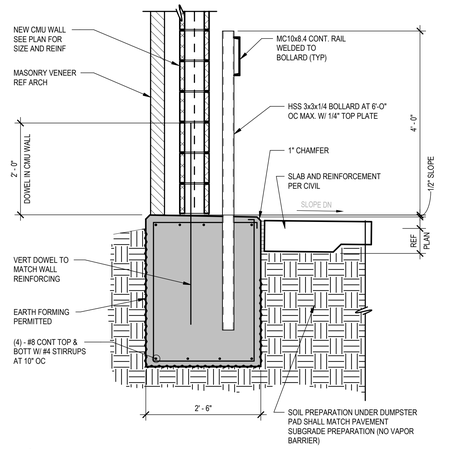

Revision / Date

Project:
TOMBALL ISD INTERMEDIATE SCHOOL REPLACEMENT
FOR
TOMBALL INDEPENDENT SCHOOL DISTRICT
TOMBALL, TEXAS

IEG
Innovative Engineering Group
www.iegengineers.com
817.410.2856
TBPELS Firm No. F-5923
STATE OF TEXAS
R. CRAIG McKEE
117569
REGISTERED
ENGINEER
7.14.2026
F-1252
F-5923

Huckabee
www.huckabee-inc.com
800.687.1229

SITE FOUNDATION DETAILS

VOLUME 01

Job No. 00802-04-01	Sheet No. S3.08
Drawn By: IEG	
Date: 07.15.26	

7/14/2026 5:27:38 PM
Autodesk Docs://TOMBALL ISD - IS REPLACEMENT/00802-04-01_Tomball IS Replacement_$TRUC_V25.rvt

Copyright © 2026, Huckabee & Associates, Inc.

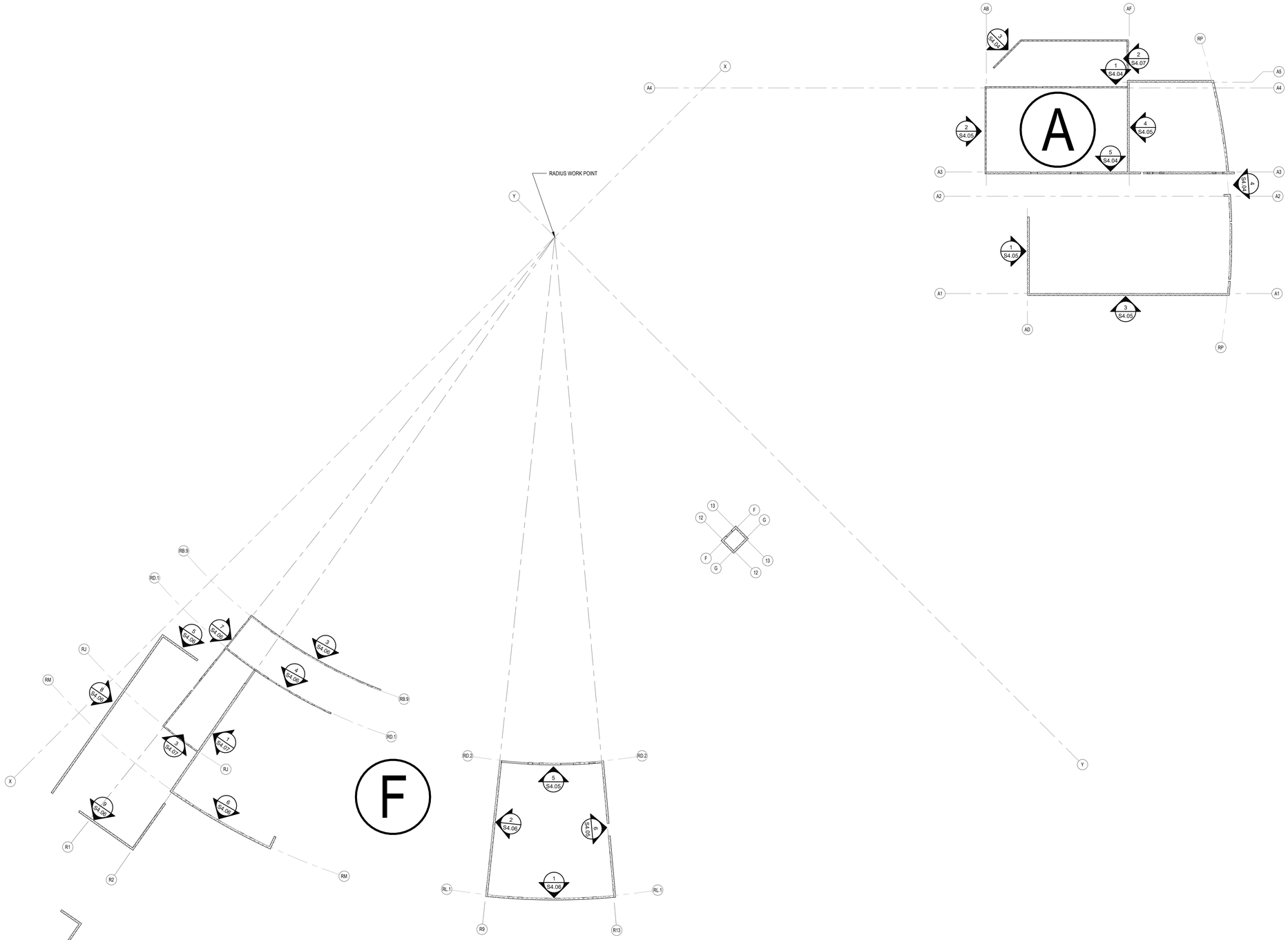

1 MASTER STRUCTURAL WALL PLAN
S4.01 3/64" = 1'-0"

THE MASTER FLOOR PLAN SHOWS THE OVERALL BUILDING CONFIGURATION AND THE RELATIONSHIP OF THE SECTION PLANS WHICH FOLLOW. REFER TO LARGER SCALE PLANS AND PLAN DETAILS FOR ADDITIONAL INFORMATION AND CONSTRUCTION REQUIREMENTS.

MASTER FLOOR PLAN AND PLAN SECTIONS

N
PLAN

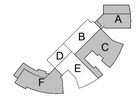

KEY PLAN - 1ST FLOOR
N.T.S.

Revision / Date

Project:
TOMBALL ISD INTERMEDIATE SCHOOL REPLACEMENT
FOR
TOMBALL INDEPENDENT SCHOOL DISTRICT
TOMBALL, TEXAS

IEG
Innovative Engineering Group
www.iegengineers.com
817.410.2858
TBPELS Firm No. F-5923

STATE OF TEXAS
R. CRAIG McKEE
111509
LICENSED PROFESSIONAL ENGINEER
7.14.2026
F-1252
F-5923

Huckabee
www.huckabee-inc.com
800.687.1229

MASTER PLAN - STRUCTURAL WALLS

VOLUME 01

Job No.	Sheet No.
00802-04-01	S4.01
Drawn By: IEG	
Date: 07.15.26	

7/14/2026 5:27:40 PM
Autodesk Docs://TOMBALL ISD - IS REPLACEMENT/00802-04-01_Tomball IS Replacement_STRUC_V25.rvt

Copyright © 2026, Huckabee & Associates, Inc.

CMU LOAD BEARING WALL REINFORCEMENT SCHEDULE

WALL MARK	NOMINAL WALL THICKNESSES	GROUTING	VERTICAL REINFORCEMENT	HORIZONTAL REINFORCEMENT	COMMENTS
CMU-1	8"	PARTIAL	#5 AT 48" OC	(2) - #5 AT 48" OC + BED JOINT REINF AT 16" OC	SEE PLAN NOTE FOR PILASTER REINFORCEMENT
CMU-2	8"	PARTIAL	#5 AT 32" OC	(2) - #5 AT 48" OC + BED JOINT REINF AT 16" OC	SEE PLAN NOTE FOR PILASTER REINFORCEMENT
CMU-3	8"	PARTIAL	#5 AT 24" OC	(2) - #5 AT 48" OC + BED JOINT REINF AT 16" OC	SEE PLAN NOTE FOR PILASTER REINFORCEMENT
CMU-4	12"	PARTIAL	#5 AT 48" EACH FACE	(2) - #5 AT 48" OC + BED JOINT REINF AT 16" OC	SEE PLAN NOTE FOR PILASTER REINFORCEMENT
CMU-5	12"	PARTIAL	#5 AT 32" EACH FACE	(2) - #5 AT 48" OC + BED JOINT REINF AT 16" OC	SEE PLAN NOTE FOR PILASTER REINFORCEMENT
CMU-6	12"	PARTIAL	#5 AT 24" EACH FACE	(2) - #5 AT 48" OC + BED JOINT REINF AT 16" OC	SEE PLAN NOTE FOR PILASTER REINFORCEMENT
CMU-7	12"	FULL	#5 AT 8" EACH FACE	(2) - #5 AT 48" OC + BED JOINT REINF AT 16" OC	SEE PLAN NOTE FOR PILASTER REINFORCEMENT

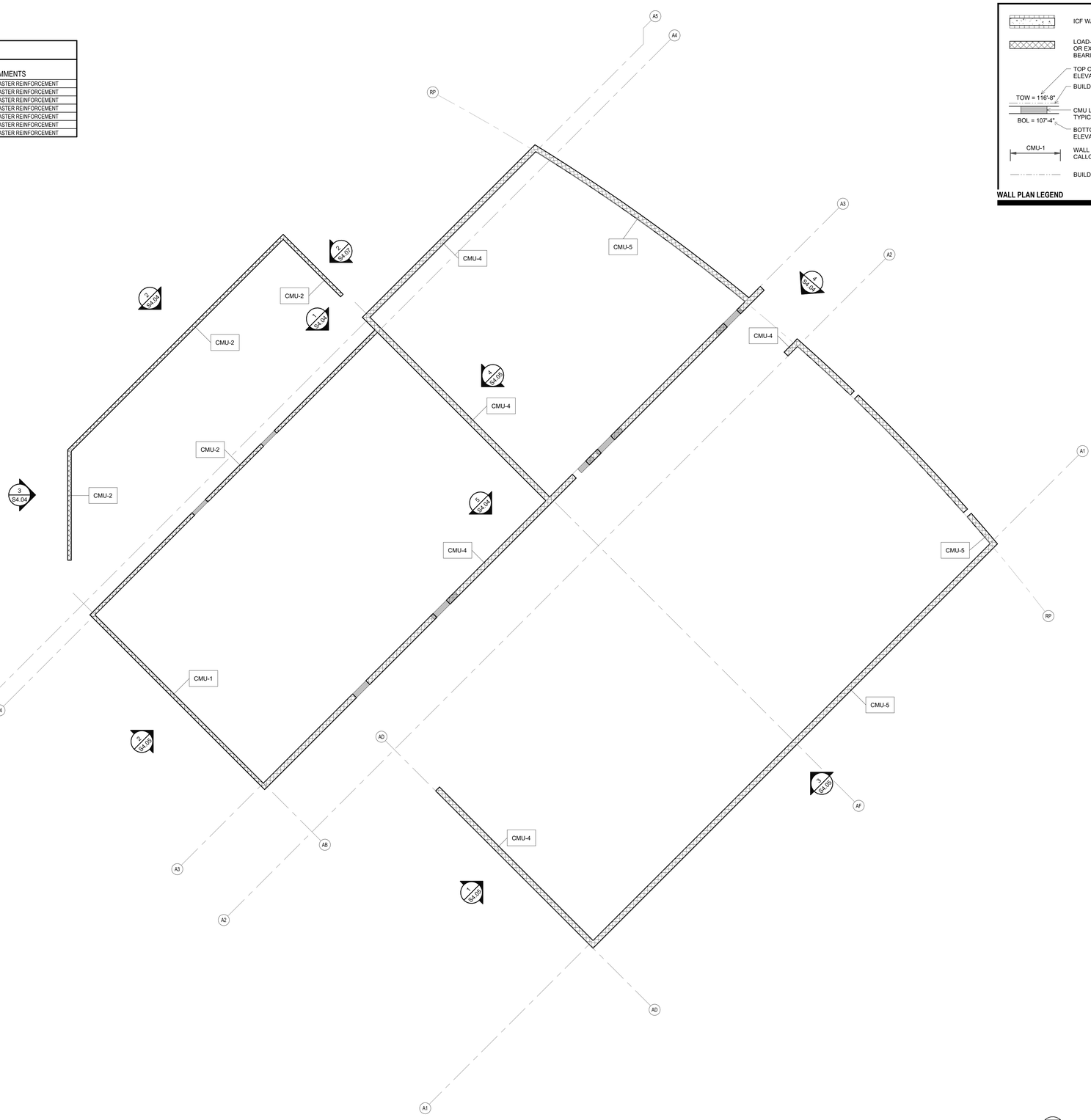

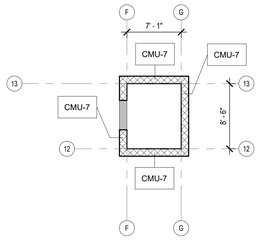

2 STRUCTURAL WALL PLAN - AREA D
S4.02 1/8" = 1'-0"

1 STRUCTURAL WALL PLAN - AREA A
S4.02 1/8" = 1'-0"

PLAN

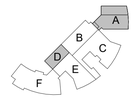

KEY PLAN - 1ST FLOOR
N.T.S.

WALL PLAN LEGEND

Date

Revision /

Project:
TOMBALL ISD INTERMEDIATE SCHOOL REPLACEMENT
FOR
TOMBALL INDEPENDENT SCHOOL DISTRICT
TOMBALL, TEXAS

IEG
Innovative Engineering Group
www.iegengineers.com
817.410.2808
TBPELS Firm No. F-5923

STATE OF TEXAS
R. CRAIG McKEE
111569
LICENSED PROFESSIONAL ENGINEER
7.14.2026

F-1252
F-5923

Huckabee
www.huckabee-inc.com
800.687.1229

ENLARGED WALL PLANS - AREA A & D

VOLUME 01

Job No.	Sheet No.
00802-04-01	S4.02
Drawn By: IEG	
Date: 07.15.26	

7/14/2026 5:27:42 PM
Autodesk Docs://TOMBALL ISD - IS REPLACEMENT/00802-04-01 - Tomball IS Replacement_STRUC_V25.rvt

Copyright © 2026, Huckabee & Associates, Inc.

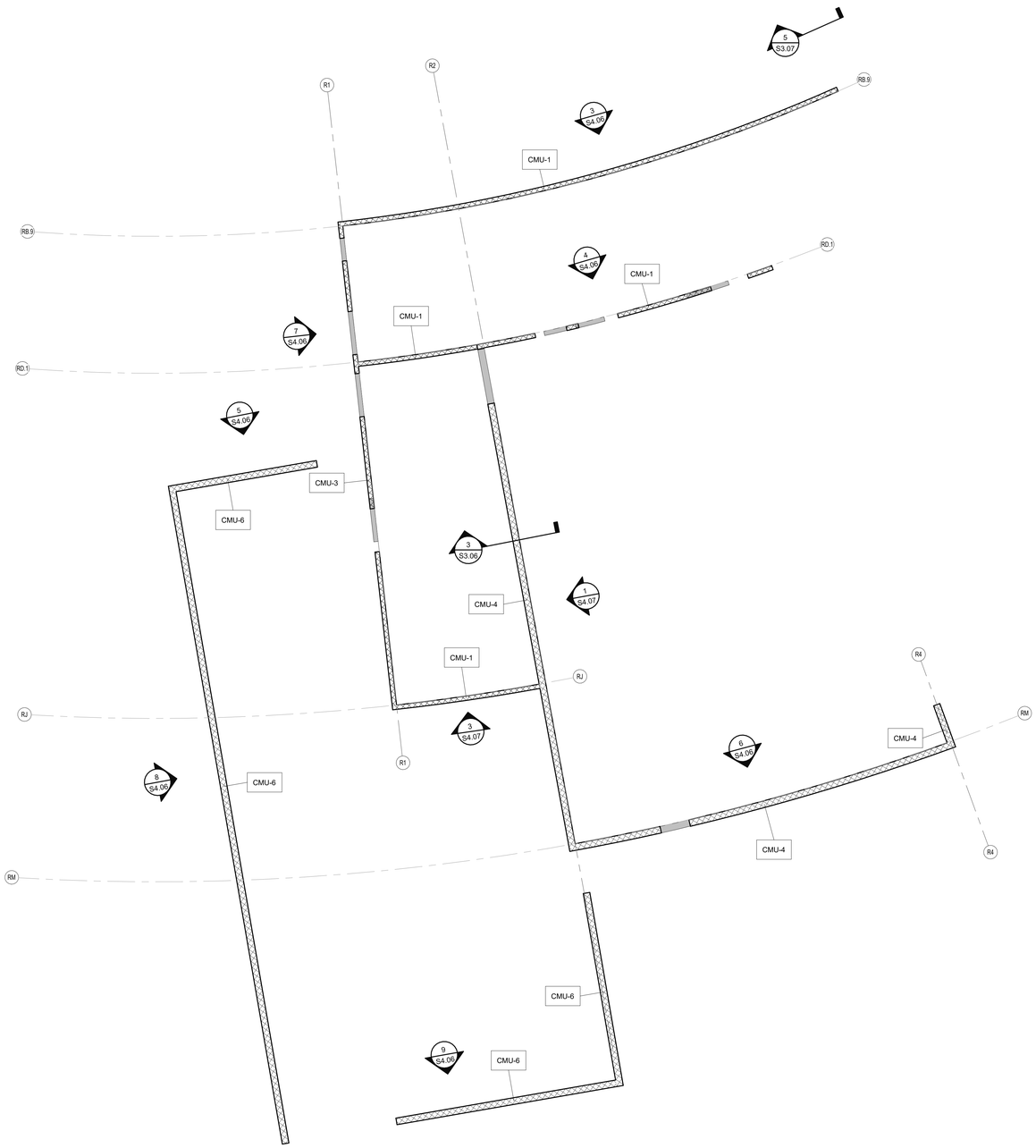

1 STRUCTURAL WALL PLAN - AREA F
S4.03 1/8" = 1'-0"

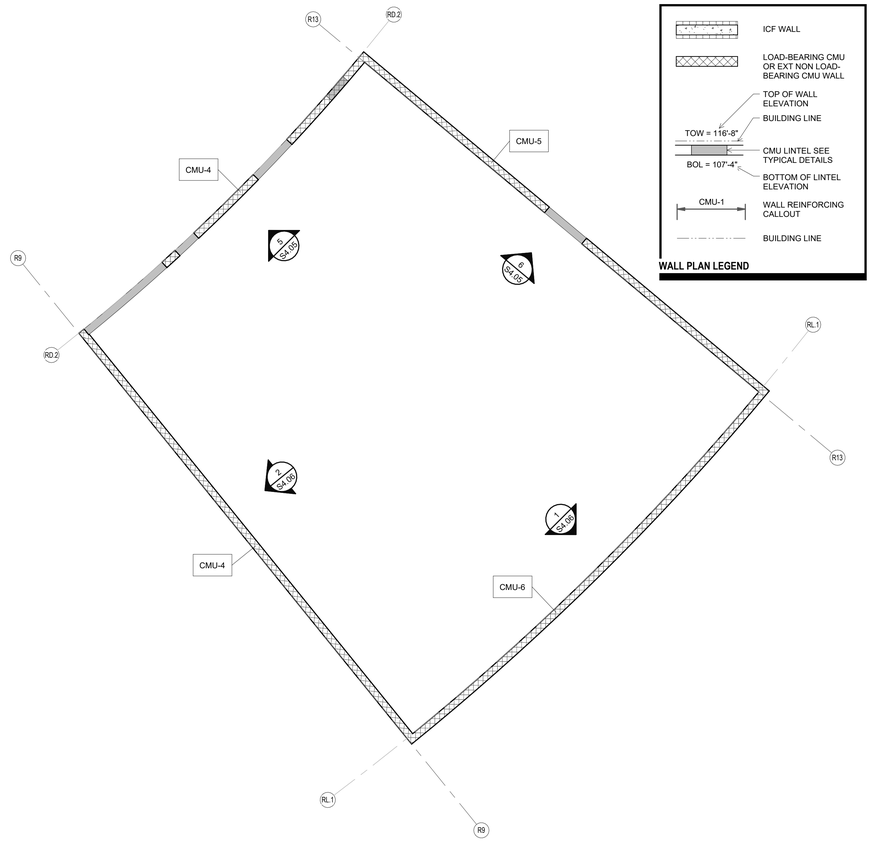

WALL PLAN LEGEND

PLAN

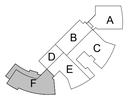

KEY PLAN - 1ST FLOOR
N.T.S.

Revision / Date

Project:
TOMBALL ISD INTERMEDIATE SCHOOL REPLACEMENT
FOR
TOMBALL INDEPENDENT SCHOOL DISTRICT
TOMBALL, TEXAS

IEG
Innovative Engineering Group
www.iegengineers.com
817.410.2858
TBPELS Firm No. F-5923

STATE OF TEXAS
R. CRAIG McKEE
111589
LICENSED PROFESSIONAL ENGINEER
7.14.2026

F-1252
F-5923

Huckabee
www.huckabee-inc.com
800.687.1229

ENLARGED WALL PLAN - AREA F

VOLUME 01

Job No.	Sheet No.
00802-04-01	S4.03
Drawn By: IEG	
Date: 07.15.26	

7/14/2026 5:27:44 PM
Autodesk Docs://TOMBALL ISD - IS REPLACEMENT/00802-04-01 Tomball IS Replacement_STRUC_V25.rvt

Copyright © 2026, Huckabee & Associates, Inc.

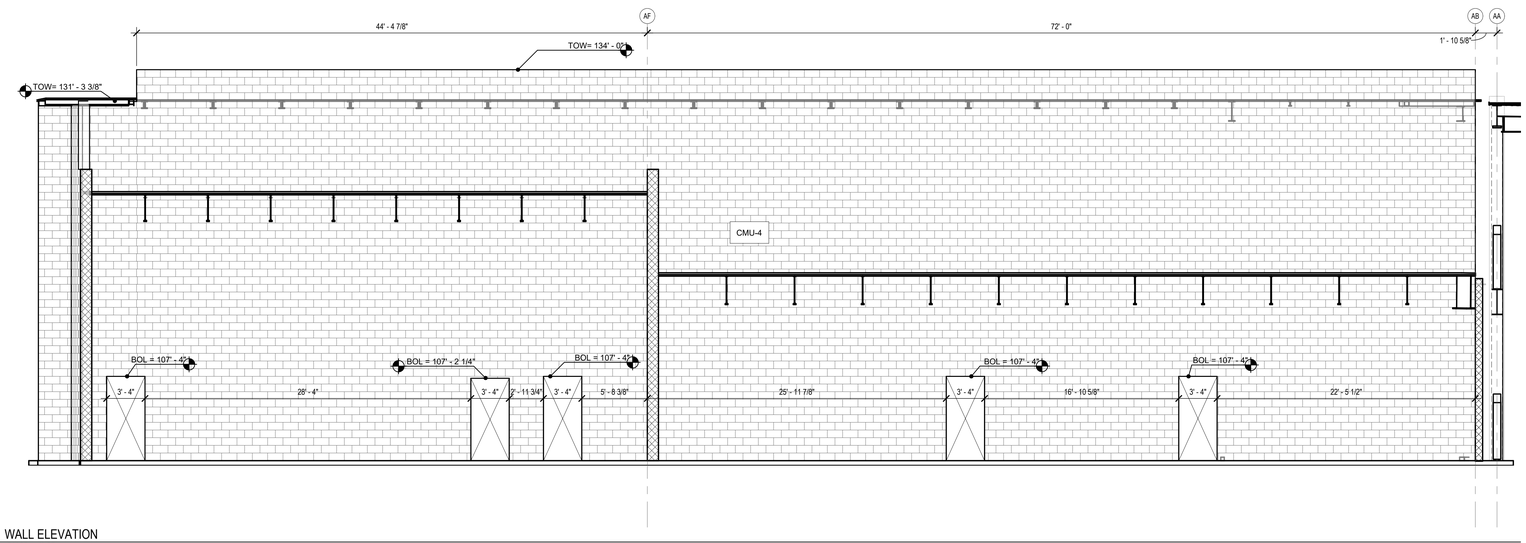

5 WALL ELEVATION
S4.04 3/16" = 1'-0"

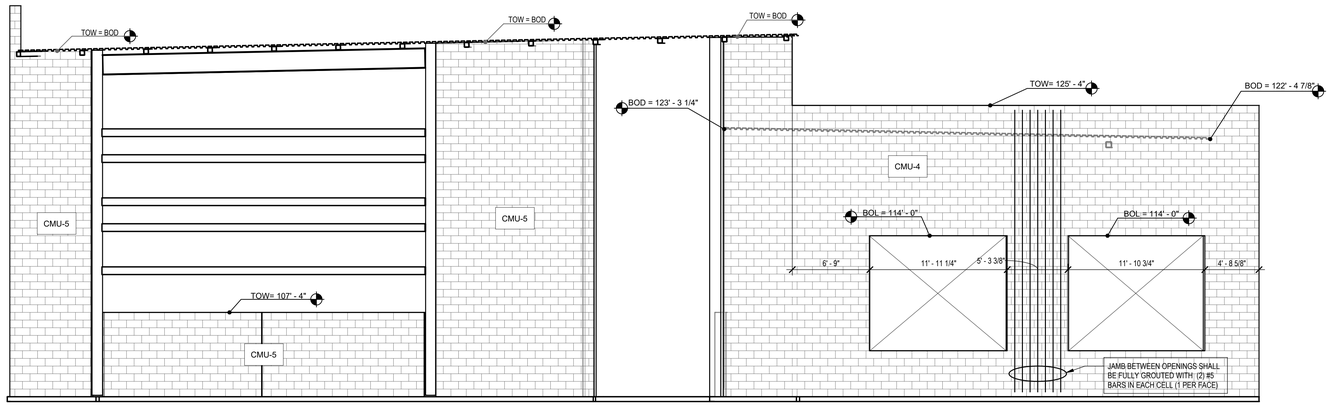

4 WALL ELEVATION
S4.04 3/16" = 1'-0"

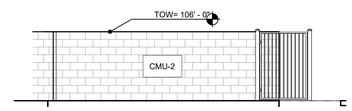

3 WALL ELEVATION
S4.04 3/16" = 1'-0"

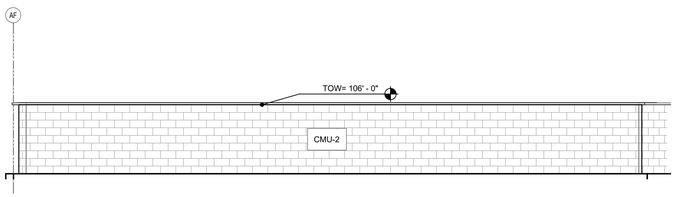

2 WALL ELEVATION
S4.04 3/16" = 1'-0"

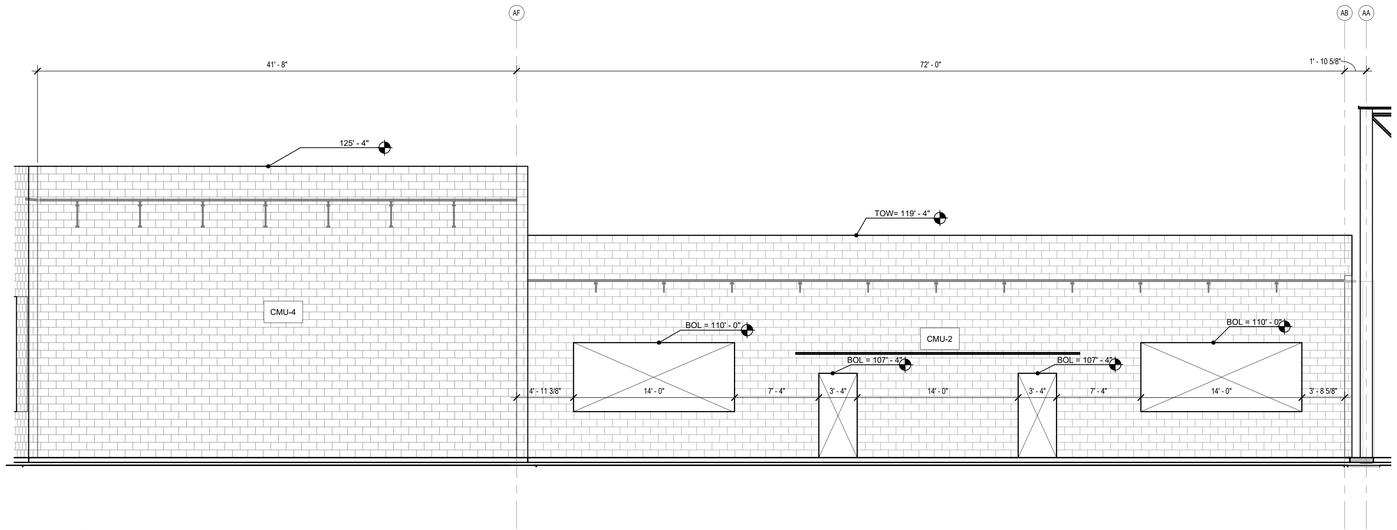

1 WALL ELEVATION
S4.04 3/16" = 1'-0"

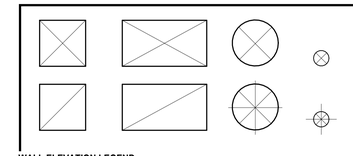

WALL ELEVATION LEGEND

1. REFERENCE WALL REINFORCEMENT PLANS FOR TYPICAL WALL REINFORCEMENT.
2. CONTRACTOR SHALL COORDINATE FINAL SIZES AND LOCATIONS OF MEP PENETRATIONS WITH ALL APPROVED MEP SHOP DRAWINGS FOR COMPONENTS SUCH AS DUCTS AND PIPES THAT WILL PENETRATE THE WALLS AND INDICATE THOSE ON THE SUBMITTED WALL SHOP DRAWINGS. SIMILARLY, THE CONTRACTOR SHALL COORDINATE THE FINAL OPENING SIZE AND LOCATION FOR ARCHITECTURALLY REQUIRED OPENINGS, SUCH AS DOORS AND WINDOWS, WITH THE FINAL APPROVED SHOP DRAWINGS FOR THOSE ITEMS. THESE REQUIREMENTS ALSO APPLY TO ALL ADDENDA.
3. FINAL MEP WALL OPENING SIZES SHALL CONSIDER ITEMS SUCH AS DUCT OR PIPE INSULATION REQUIREMENTS, BUT SHALL NOT EXCEED THE LIMITS OF TYPICAL CMU/ICF LINTEL DETAILS.
4. REFER TO TYPICAL CMU LINTEL DETAILS FOR PENETRATIONS LARGER THAN 8"x8" AND SHALL BE LIMITED TO A MAXIMUM OF 9'-4". LINTELS SCHEDULED AS "SPECIAL" INDICATED BY AN "SP" TAG, SHALL NOT BE CONSIDERED AS ALLOWABLE FOR MEP PENETRATIONS.
5. IF MEP ITEMS ARE SHIFTED FROM THE ORIGINAL LOCATIONS SHOWN ON THE MEP DRAWINGS, THE CONTRACTOR SHALL VERIFY A MINIMUM OF 24" BETWEEN MEP OPENINGS IS PROVIDED. HOWEVER, IT IS ACCEPTABLE TO HAVE MORE THAN ONE MEP ITEM PASS THROUGH A SINGLE OPENING IF IT DOESN'T EXCEED THE LIMITS OF THE TYPICAL LINTEL DETAILS.
6. MEP PENETRATIONS SHALL NOT BE ALLOWED WITHIN A 4'x4' SPACE BELOW STRUCTURAL MEMBER BEARING. IF IT IS REQUIRED TO PENETRATE ANY CLOSER TO A BEARING ELEVATION THE SEOR SHALL BE NOTIFIED.
7. CIRCULAR PENETRATIONS LESS THAN 8" IN DIAMETER ARE PERMITTED TO BE CORED IN THE FIELD. IF CORING IS UTILIZED, WALL REINFORCEMENT SHALL BE FIELD LOCATED AND NOT CUT OR DAMAGED.
8. ALL PREVIOUS NOTES APPLY TO ELEVATED, NON-ELEVATED, LOAD BEARING, AND NON-LOAD-BEARING WALLS.

WALL ELEVATION LEGEND

Revision / Date

Project:
TOMBALL ISD INTERMEDIATE SCHOOL REPLACEMENT
FOR
TOMBALL INDEPENDENT SCHOOL DISTRICT
TOMBALL, TEXAS

IEG
Innovative Engineering Group
www.iegengineers.com
817.410.2858
TBPELS Firm No. F-5923

STATE OF TEXAS
R. CRAIG McKEE
111569
PROFESSIONAL ENGINEER
7.14.2026

F-1252
F-5923

Huckabee
www.huckabee-inc.com
800.687.1229

WALL ELEVATIONS

VOLUME 01

Job No.	Sheet No.
00802-04-01	S4.04
Drawn By: IEG	
Date: 07.15.26	

7/14/2026 5:27:48 PM
Autodesk Docs://TOMBALL ISD - IS REPLACEMENT/00802-04-01 Tomball IS Replacement_STRUC_V25.rvt

Copyright © 2026, Huckabee & Associates, Inc.

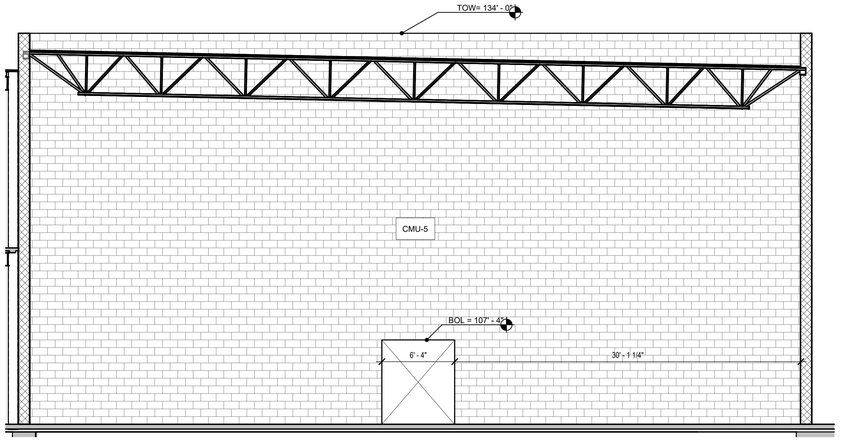

6 WALL ELEVATION
S4.05 3/16" = 1'-0"

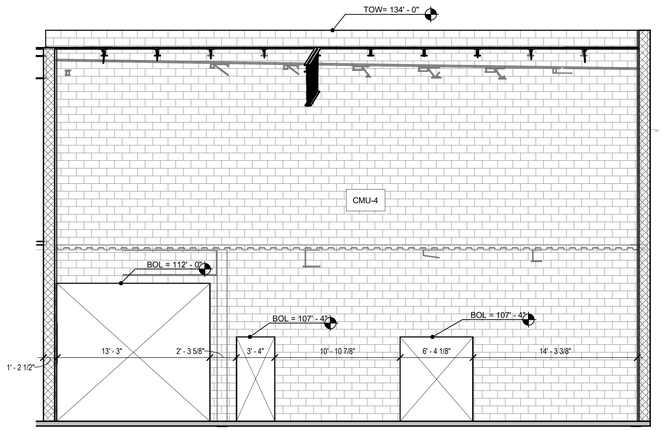

5 WALL ELEVATION
S4.05 3/16" = 1'-0"

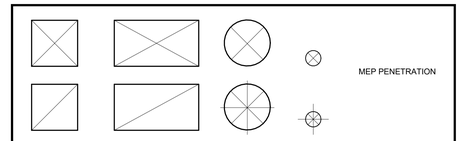

WALL ELEVATION LEGEND

1. REFERENCE WALL REINFORCEMENT PLANS FOR TYPICAL WALL REINFORCEMENT.
2. CONTRACTOR SHALL COORDINATE FINAL SIZES AND LOCATIONS OF MEP PENETRATIONS WITH ALL APPROVED MEP SHOP DRAWINGS FOR COMPONENTS SUCH AS DUCTS AND PIPES THAT WILL PENETRATE THE WALLS AND INDICATE THOSE ON THE SUBMITTED WALL SHOP DRAWINGS. SIMILARLY, THE CONTRACTOR SHALL COORDINATE THE FINAL OPENING SIZE AND LOCATION FOR ARCHITECTURALLY REQUIRED OPENINGS, SUCH AS DOORS AND WINDOWS, WITH THE FINAL APPROVED SHOP DRAWINGS FOR THOSE ITEMS. THESE REQUIREMENTS ALSO APPLY TO ALL ADDENDA.
3. FINAL MEP WALL OPENING SIZES SHALL CONSIDER ITEMS SUCH AS DUCT OR PIPE INSULATION REQUIREMENTS, BUT SHALL NOT EXCEED THE LIMITS OF TYPICAL CMU/ICF LINTEL DETAILS.
4. REFER TO TYPICAL CMU LINTEL DETAILS FOR PENETRATIONS LARGER THAN 8"x8" AND SHALL BE LIMITED TO A MAXIMUM OF 9'-4". LINTELS SCHEDULED AS "SPECIAL" INDICATED BY AN "SP" TAG, SHALL NOT BE CONSIDERED AS ALLOWABLE FOR MEP PENETRATIONS.
5. IF MEP ITEMS ARE SHIFTED FROM THE ORIGINAL LOCATIONS SHOWN ON THE MEP DRAWINGS, THE CONTRACTOR SHALL VERIFY A MINIMUM OF 24" BETWEEN MEP OPENINGS IS PROVIDED. HOWEVER, IT IS ACCEPTABLE TO HAVE MORE THAN ONE MEP ITEM PASS THROUGH A SINGLE OPENING IF IT DOESN'T EXCEED THE LIMITS OF THE TYPICAL LINTEL DETAILS.
6. MEP PENETRATIONS SHALL NOT BE ALLOWED WITHIN A 4'x4' SPACE BELOW STRUCTURAL MEMBER BEARING. IF IT IS REQUIRED TO PENETRATE ANY CLOSER TO A BEARING ELEVATION THE SEOR SHALL BE NOTIFIED.
7. CIRCULAR PENETRATIONS LESS THAN 8" IN DIAMETER ARE PERMITTED TO BE CORED IN THE FIELD. IF CORING IS UTILIZED, WALL REINFORCEMENT SHALL BE FIELD LOCATED AND NOT CUT OR DAMAGED.
8. ALL PREVIOUS NOTES APPLY TO ELEVATED, NON-ELEVATED, LOAD BEARING, AND NON-LOAD-BEARING WALLS.

WALL ELEVATION LEGEND

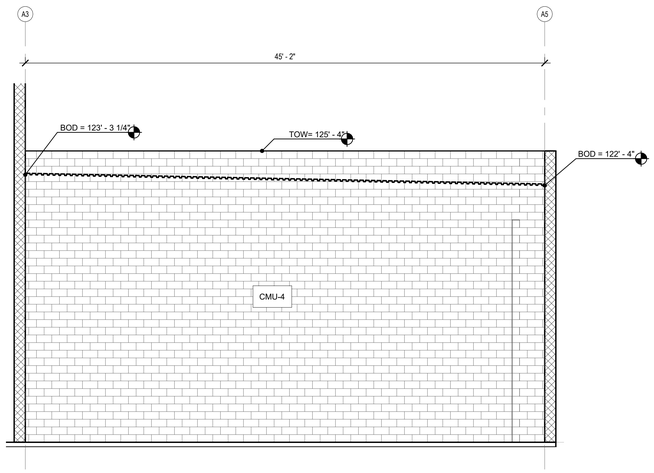

4 WALL ELEVATION
S4.05 3/16" = 1'-0"

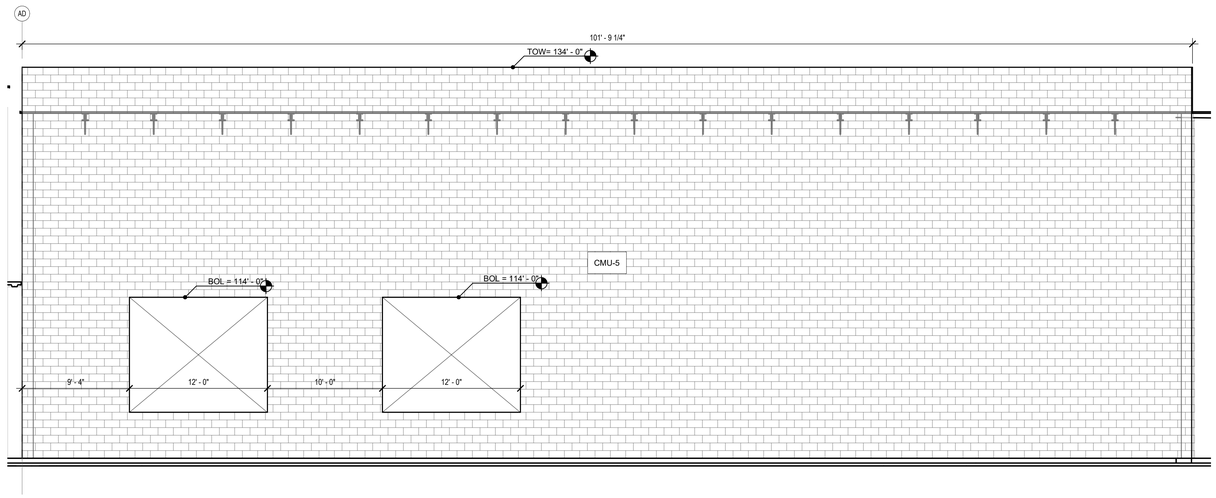

3 WALL ELEVATION
S4.05 3/16" = 1'-0"

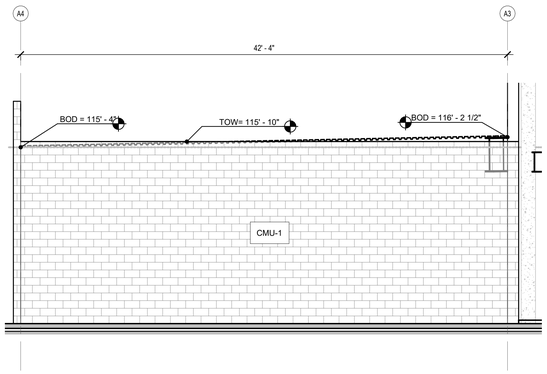

2 WALL ELEVATION
S4.05 3/16" = 1'-0"

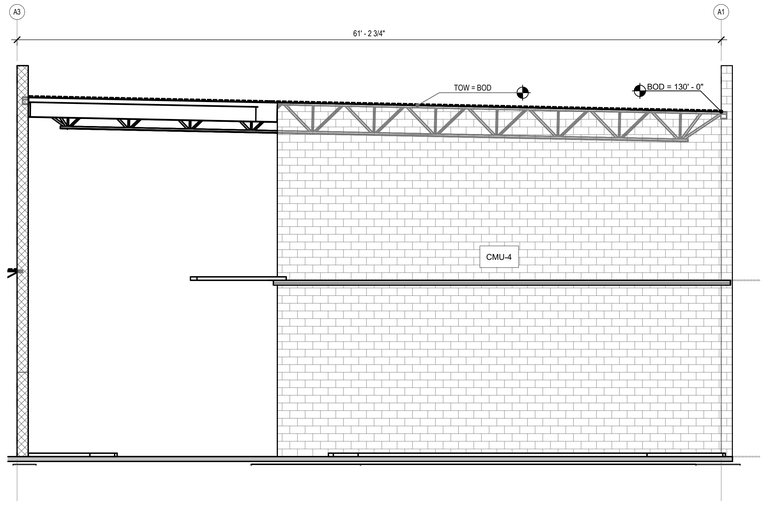

1 WALL ELEVATION
S4.05 3/16" = 1'-0"

Date
Revision /

Project:
TOMBALL ISD INTERMEDIATE SCHOOL REPLACEMENT
FOR
TOMBALL INDEPENDENT SCHOOL DISTRICT
TOMBALL, TEXAS

IEG
Innovative Engineering Group
www.iegengineers.com
817.410.2856
TBPELS Firm No. F-5923

STATE OF TEXAS
R. CRAIG MCKEE
117359
ENGINEERING
7.14.2026

F-1252
F-5923

Huckabee
www.huckabee-inc.com
800.687.1229

WALL ELEVATIONS

VOLUME 01

Job No.	Sheet No.
00802-04-01	S4.05
Drawn By: IEG	
Date: 07.15.26	

7/14/2026 5:27:51 PM
Autodesk Docs://TOMBALL ISD - IS REPLACEMENT/00802-04-01_Tomball IS Replacement_STRUC_V25.rvt

Copyright © 2026, Huckabee & Associates, Inc.

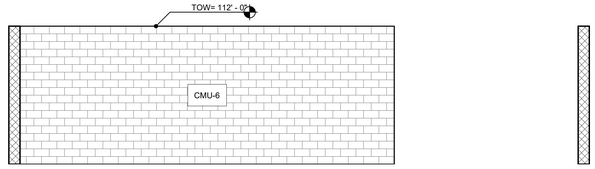

9 WALL ELEVATION
S4.06 3/16" = 1'-0"

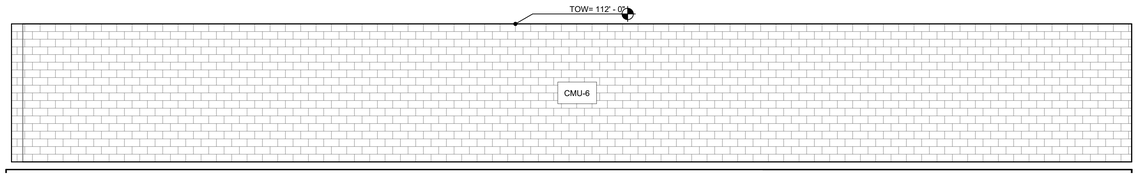

8 WALL ELEVATION
S4.06 3/16" = 1'-0"

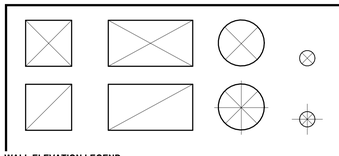

WALL ELEVATION LEGEND

1. REFERENCE WALL REINFORCEMENT PLANS FOR TYPICAL WALL REINFORCEMENT.
2. CONTRACTOR SHALL COORDINATE FINAL SIZES AND LOCATIONS OF MEP PENETRATIONS WITH ALL APPROVED MEP SHOP DRAWINGS FOR COMPONENTS SUCH AS DUCTS AND PIPES THAT WILL PENETRATE THE WALLS AND INDICATE THOSE ON THE SUBMITTED WALL SHOP DRAWINGS. SIMILARLY, THE CONTRACTOR SHALL COORDINATE THE FINAL OPENING SIZE AND LOCATION FOR ARCHITECTURALLY REQUIRED OPENINGS, SUCH AS DOORS AND WINDOWS, WITH THE FINAL APPROVED SHOP DRAWINGS FOR THOSE ITEMS. THESE REQUIREMENTS ALSO APPLY TO ALL ADDENDA.
3. FINAL MEP WALL OPENING SIZES SHALL CONSIDER ITEMS SUCH AS DUCT OR PIPE INSULATION REQUIREMENTS, BUT SHALL NOT EXCEED THE LIMITS OF TYPICAL CMU/ICF LINTEL DETAILS.
4. REFER TO TYPICAL CMU LINTEL DETAILS FOR PENETRATIONS LARGER THAN 8"x8" AND SHALL BE LIMITED TO A MAXIMUM OF 9'-4". LINTELS SCHEDULED AS "SPECIAL" INDICATED BY AN "SP" TAG, SHALL NOT BE CONSIDERED AS ALLOWABLE FOR MEP PENETRATIONS.
5. IF MEP ITEMS ARE SHIFTED FROM THE ORIGINAL LOCATIONS SHOWN ON THE MEP DRAWINGS, THE CONTRACTOR SHALL VERIFY A MINIMUM OF 24" BETWEEN MEP OPENINGS IS PROVIDED. HOWEVER, IT IS ACCEPTABLE TO HAVE MORE THAN ONE MEP ITEM PASS THROUGH A SINGLE OPENING IF IT DOESN'T EXCEED THE LIMITS OF THE TYPICAL LINTEL DETAILS.
6. MEP PENETRATIONS SHALL NOT BE ALLOWED WITHIN A 4'x4' SPACE BELOW STRUCTURAL MEMBER BEARING. IF IT IS REQUIRED TO PENETRATE ANY CLOSER TO A BEARING ELEVATION THE SEOR SHALL BE NOTIFIED.
7. CIRCULAR PENETRATIONS LESS THAN 8" IN DIAMETER ARE PERMITTED TO BE CORED IN THE FIELD. IF CORING IS UTILIZED, WALL REINFORCEMENT SHALL BE FIELD LOCATED AND NOT CUT OR DAMAGED.
8. ALL PREVIOUS NOTES APPLY TO ELEVATED, NON-ELEVATED, LOAD BEARING, AND NON-LOAD-BEARING WALLS.

WALL ELEVATION LEGEND

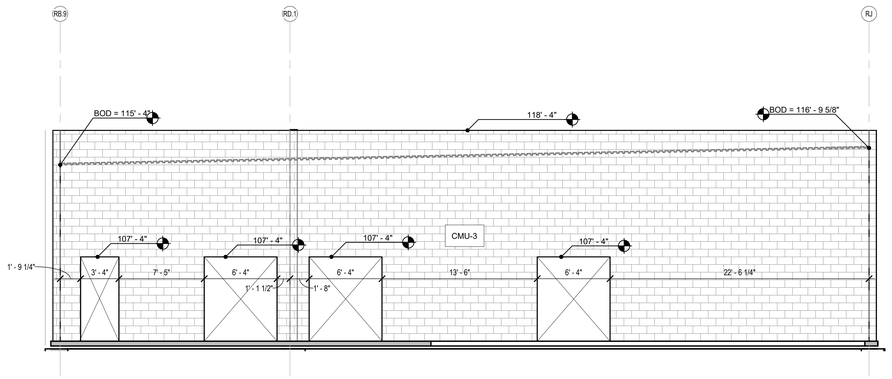

7 WALL ELEVATION
S4.06 3/16" = 1'-0"

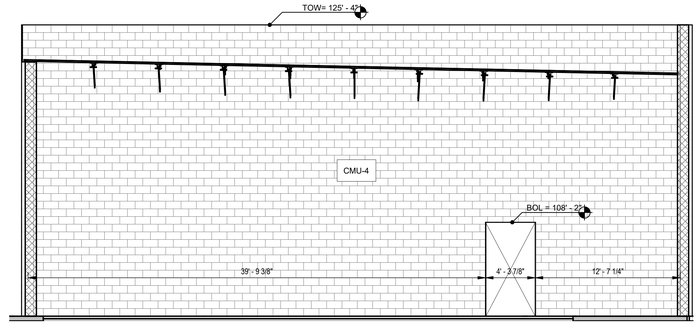

6 WALL ELEVATION
S4.06 3/16" = 1'-0"

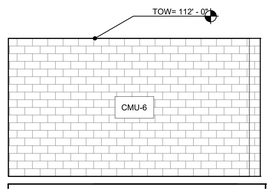

5 WALL ELEVATION
S4.06 3/16" = 1'-0"

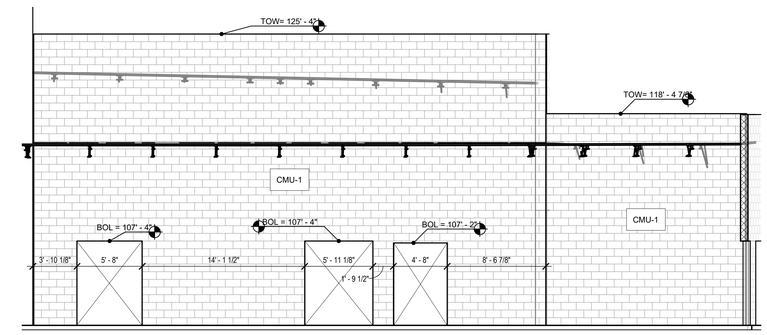

4 WALL ELEVATION
S4.06 3/16" = 1'-0"

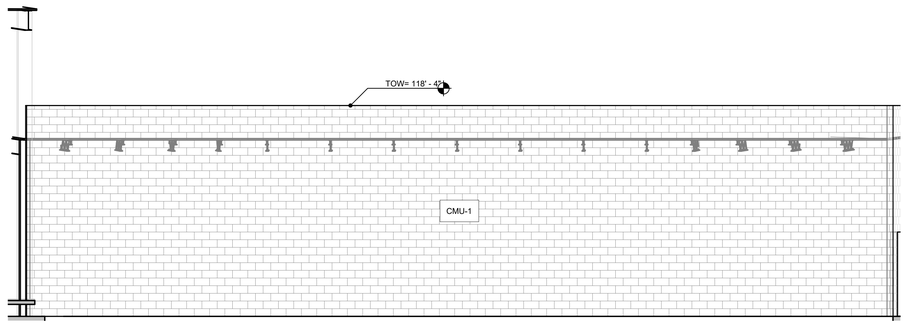

3 WALL ELEVATION
S4.06 3/16" = 1'-0"

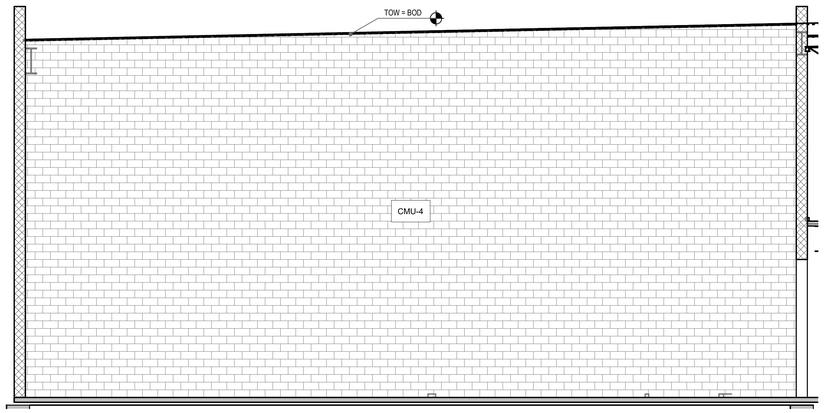

2 WALL ELEVATION
S4.06 3/16" = 1'-0"

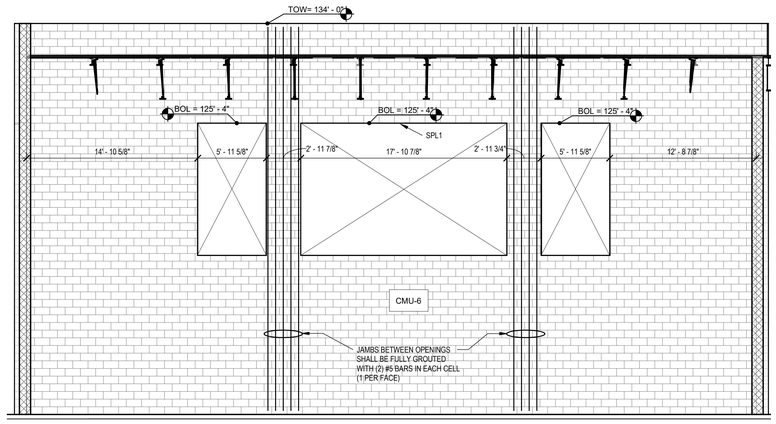

1 WALL ELEVATION
S4.06 3/16" = 1'-0"

Revision / Date

Project:
TOMBALL ISD INTERMEDIATE SCHOOL REPLACEMENT
FOR
TOMBALL INDEPENDENT SCHOOL DISTRICT
TOMBALL, TEXAS

IEG
Innovative Engineering Group
www.iegengineers.com
817.410.2858
TBPELS Firm No. F-5923

STATE OF TEXAS
R. CRAIG McKEE
111569
REGISTERED ENGINEER
7.14.2026

F-1252
F-5923

Huckabee
www.huckabee-inc.com
800.687.1229

WALL ELEVATIONS

VOLUME 01

Job No.	Sheet No.
00802-04-01	S4.06
Drawn By: IEG	
Date: 07.15.26	

7/14/2026 5:27:55 PM
Autodesk Docs://TOMBALL ISD - IS REPLACEMENT/00802-04-01 Tomball IS Replacement_STRUC_V25.rvt

Copyright © 2026, Huckabee & Associates, Inc.

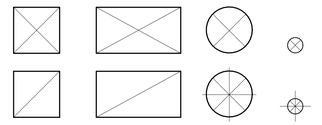

WALL ELEVATION LEGEND

1. REFERENCE WALL REINFORCEMENT PLANS FOR TYPICAL WALL REINFORCEMENT.
2. CONTRACTOR SHALL COORDINATE FINAL SIZES AND LOCATIONS OF MEP PENETRATIONS WITH ALL APPROVED MEP SHOP DRAWINGS FOR COMPONENTS SUCH AS DUCTS AND PIPES THAT WILL PENETRATE THE WALLS AND INDICATE THOSE ON THE SUBMITTED WALL SHOP DRAWINGS. SIMILARLY, THE CONTRACTOR SHALL COORDINATE THE FINAL OPENING SIZE AND LOCATION FOR ARCHITECTURALLY REQUIRED OPENINGS, SUCH AS DOORS AND WINDOWS, WITH THE FINAL APPROVED SHOP DRAWINGS FOR THOSE ITEMS. THESE REQUIREMENTS ALSO APPLY TO ALL ADDENDA.
3. FINAL MEP WALL OPENING SIZES SHALL CONSIDER ITEMS SUCH AS DUCT OR PIPE INSULATION REQUIREMENTS, BUT SHALL NOT EXCEED THE LIMITS OF TYPICAL CMU/ICF LINTEL DETAILS.
4. REFER TO TYPICAL CMU LINTEL DETAILS FOR PENETRATIONS LARGER THAN 8"x8" AND SHALL BE LIMITED TO A MAXIMUM OF 9'-4". LINTELS SCHEDULED AS "SPECIAL" INDICATED BY AN "SP" TAG, SHALL NOT BE CONSIDERED AS ALLOWABLE FOR MEP PENETRATIONS.
5. IF MEP ITEMS ARE SHIFTED FROM THE ORIGINAL LOCATIONS SHOWN ON THE MEP DRAWINGS, THE CONTRACTOR SHALL VERIFY A MINIMUM OF 24" BETWEEN MEP OPENINGS IS PROVIDED. HOWEVER, IT IS ACCEPTABLE TO HAVE MORE THAN ONE MEP ITEM PASS THROUGH A SINGLE OPENING IF IT DOESN'T EXCEED THE LIMITS OF THE TYPICAL LINTEL DETAILS.
6. MEP PENETRATIONS SHALL NOT BE ALLOWED WITHIN A 4'x4' SPACE BELOW STRUCTURAL MEMBER BEARING. IF IT IS REQUIRED TO PENETRATE ANY CLOSER TO A BEARING ELEVATION THE SEOR SHALL BE NOTIFIED.
7. CIRCULAR PENETRATIONS LESS THAN 8" IN DIAMETER ARE PERMITTED TO BE CORED IN THE FIELD. IF CORING IS UTILIZED, WALL REINFORCEMENT SHALL BE FIELD LOCATED AND NOT CUT OR DAMAGED.
8. ALL PREVIOUS NOTES APPLY TO ELEVATED, NON-ELEVATED, LOAD BEARING, AND NON-LOAD-BEARING WALLS.

WALL ELEVATION LEGEND

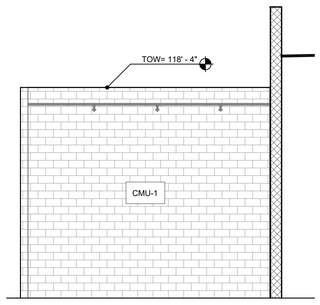

3 WALL ELEVATION
S4.07 3/16" = 1'-0"

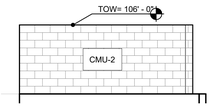

2 WALL ELEVATION
S4.07 3/16" = 1'-0"

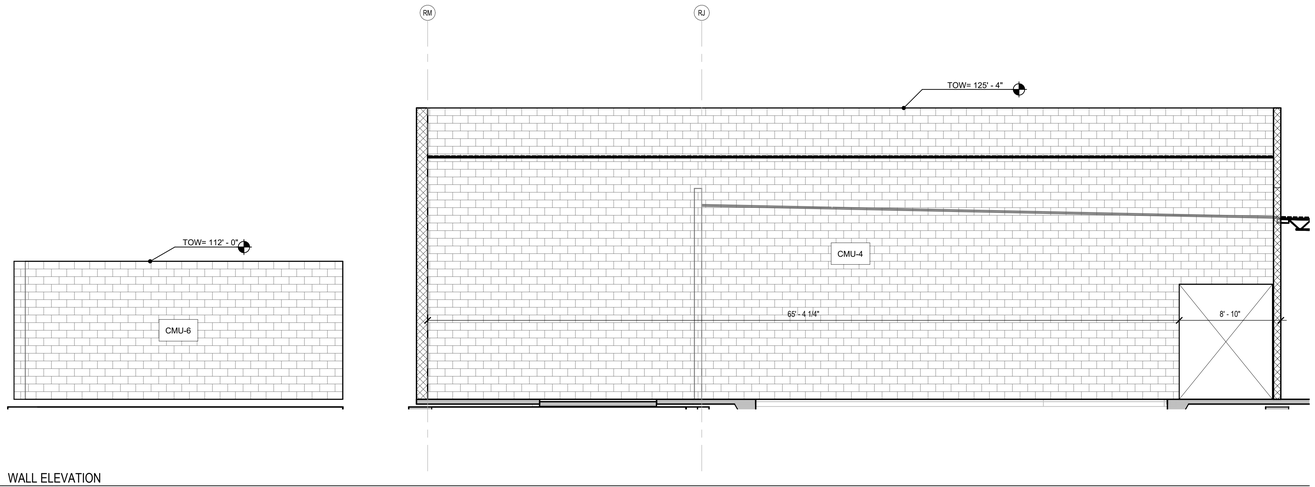

1 WALL ELEVATION
S4.07 3/16" = 1'-0"

Revision / Date

Project:
TOMBALL ISD INTERMEDIATE SCHOOL REPLACEMENT
FOR
TOMBALL INDEPENDENT SCHOOL DISTRICT
TOMBALL, TEXAS

IEG
Innovative Engineering Group
www.iegengineers.com
817.410.2858
TBPELS Firm No. F-5923

STATE OF TEXAS
R. CRAIG McKEE
111569
LICENSED PROFESSIONAL ENGINEER
7.14.2026

F-1252
F-5923

Huckabee
www.huckabee-inc.com
800.687.1229

WALL ELEVATIONS

VOLUME 01

Job No. 00802-04-01	Sheet No. S4.07
Drawn By: IEG	
Date: 07.15.26	

7/14/2026 5:27:58 PM
Autodesk Docs://TOMBALL ISD - IS REPLACEMENT/00802-04-01 Tomball IS Replacement_STRUC_V25.rvt

Copyright © 2026, Huckabee & Associates, Inc.

SCHEDULED CMU LINTELS					
CLEAR SPAN	DEPTH	TOP REINF	BOTTOM REINF	VERTICAL LINTEL REINFORCEMENT FOR LINTELS SUPPORTING LESS THAN 15'-0" OF MASONRY VENEER	VERTICAL LINTEL REINFORCEMENT FOR LINTELS SUPPORTING MORE THAN 15'-0" OF MASONRY VENEER
UP TO 2'-7"	0'-8"	-	(2)-#5	SAME AS VERT WALL REINF	#4 AT 1'-0" OC
UP TO 6'-7"	1'-4	(2)-#5	(2)-#5	SAME AS VERT WALL REINF	#4 AT 1'-0" OC
UP TO 9'-4"	2'-0"	(2)-#6	(2)-#6	#4 AT 1'-0" OC	#5 AT 1'-0" OC
UP TO 14'-0"	3'-4"	(2)-#6	(2)-#6	#4 AT 1'-0" OC	#5 AT 1'-0" OC
SPL 1	5'-4"	(4)-#6	(4)-#6	#4 AT 1'-0" OC	#5 AT 0'-8" OC
SPL 2	2'-0"	-	(2)-#5	SAME AS VERT WALL REINF	#4 AT 1'-0" OC

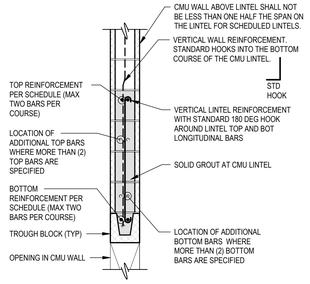

CMU LINTEL SCHEDULE NOTES:

1. CMU LINTELS FOR SPANS OVER 12'-0" SHALL BE DETAILED ELSEWHERE.
2. THE TOTAL SPAN OF THE CMU LINTEL SHALL BE THE CLEAR SPAN PLUS THE MINIMUM BEARING ON EACH END OF THE OPENING.
3. A MINIMUM OF 0'-8" BEARING SHALL BE PROVIDED AT EACH END OF CMU LINTELS WHERE THE TOTAL SPAN IS LESS THAN 8'-0".
4. A MINIMUM OF 1'-4" BEARING SHALL BE PROVIDED AT EACH END OF CMU LINTELS WHERE THE TOTAL SPAN IS GREATER THAN OR EQUAL TO 8'-0"
5. ALL CELLS FOR CMU LINTELS SHALL BE GROUTED SOLID
6. MINIMUM DEPTH OF ANY CMU LINTEL SUPPORTING MASONRY VENEER SHALL BE 2'-0". THE FIRST TWO COURSES OF ANY LINTEL SUPPORTING MASONRY VENEER SHALL BE 8" MINIMUM.

NOTE: THIS DETAIL SHALL APPLY AT ALL LOCATIONS WHERE MASONRY WALLS ARE REQUIRED TO SPAN ACROSS OPENINGS IN 6,8,10, OR 12" LOAD BEARING, EXTERIOR NON-LOAD BEARING, AND NON-LOAD BEARING CMU WALLS.

CONCRETE MASONRY UNIT LINTEL SCHEDULE FOR 6, 8, 10, AND 12" CMU

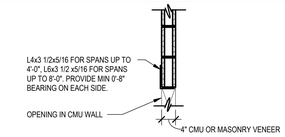

NOTE:
1. THIS DETAIL SHALL APPLY AT INTERIOR CONDITIONS WHERE SUPPORT IS REQUIRED FOR MASONRY VENEER AND NO CAVITY BETWEEN THE BACKUP CMU AND THE MASONRY VENEER IS SHOWN BY THE ARCHITECT. THE MASONRY VENEER SHALL BE SUPPORTED WITH LOOSE STEEL ANGLE LINTELS AS FOLLOWS:
2. FOR SPANS UP TO 4'-0": L4 x 3 1/2 x 5/16
3. FOR SPANS UP TO 8'-0": L6 x 3 1/2 x 5/16

TYPICAL STEEL LINTEL SCHEDULE FOR INTERIOR MASONRY VENEER WHERE COLLAR JOINT IS 3/8" WIDE AND MORTAR FILLED

9 TYPICAL CMU LINTEL
S5.01 3/4" = 1'-0"

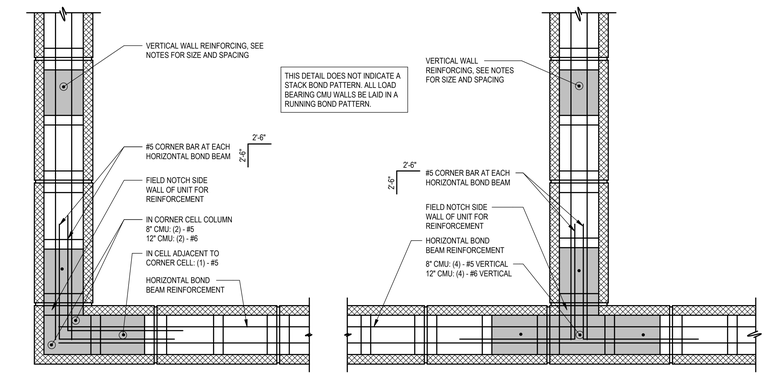

CORNER (PLAN VIEW) INTERSECTION (PLAN VIEW)

7 TYPICAL CORNER BAR DETAIL
S5.01 3/4" = 1'-0"

NOTE: ALL VERT REINF DISPLACED BY OPENINGS IN CMU WALLS SHALL BE EQUALLY REDISTRIBUTED TO BOTH SIDES OF THE OPENING. REDISTRIBUTED VERT REINF SHALL EXTEND THE FULL HEIGHT OF ALL WALLS. PORTIONS OF WALL ABOVE AND BELOW OPENINGS SHALL BE REINF PER THE TYP CMU REINF DETAIL

2 TYPICAL CMU REINFORCEMENT DETAIL
S5.01 3/4" = 1'-0"

INTERIOR NON LOAD-BEARING WALL MAXIMUM HEIGHT BASED ON VERTICAL REINFORCEMENT AND WALL THICKNESS				
SPECIFIED WALL VERTICALS REINFORCEMENT	NOMINAL WALL THICKNESS			
	0'-6"	0'-8"	0'-10"	1'-0"
#5 AT 120" OC	10'-0"	14'-0"	16'-0"	18'-0"
#5 AT 96" OC	12'-0"	16'-0"	18'-0"	20'-0"
#5 AT 72" OC	14'-0"	18'-0"	20'-0"	22'-0"
#5 AT 48" OC	16'-0"	20'-0"	22'-0"	26'-0"
#5 AT 32" OC	18'-0"	22'-0"	24'-0"	28'-0"
#5 AT 24" OC	20'-0"	24'-0"	26'-0"	30'-0"
#5 AT 16" OC	22'-0"	26'-0"	28'-0"	32'-0"

TYPICAL NON LOAD-BEARING CMU WALL REINFORCEMENT SCHEDULE NOTES:

1. WALL HEIGHT IS DEFINED AS VERTICAL DISTANCE BETWEEN LATERAL SUPPORT OF THE WALLS.
2. PROVIDE MIN (1)#5 VERTICAL REINFORCEMENT IN GROUTED FILLED CELL AT CORNERS, INTERSECTIONS, AND FIRST CELL OF EACH END OF WALLS.
3. PROVIDE BEDJOINT REINFORCEMENT AT 16" ON CENTER.
4. PROVIDE PREFABRICATED TEE AND CORNER BEDJOINT REINFORCEMENT TO MATCH BED JOINT REINFORCEMENT SIZE AND SPACING AT CORNERS AND INTERSECTIONS.
5. AT THE CONNECTION OF INTERSECTING WALLS, AT LEAST HALF OF THE MASONRY UNITS SHALL INTERLOCK OR PROVIDE 1/4" x 1-1/2" x 2'-4" LONG Z SHAPE METAL STRAP CONNECTORS AT 48" OC IN GROUTED CELLS.
6. REFER TO NON LOAD-BEARING WALL BRACING DETAILS FOR BRACING AND SUPPORT REQUIREMENTS.
7. PROVIDE BOND BEAMS AT 8'-0" OC AND REINFORCE WITH (1)-#5 BARS FOR 6 " CMU WALLS AND (2)-#5 BARS FOR 8 ", 10", AND 12" CMU WALLS, UNLESS NOTED OTHERWISE.
8. ALL VERTICAL REINFORCEMENT DISPLACED BY OPENINGS SHALL BE EQUALLY REDISTRIBUTED TO BOTH SIDES OF THE OPENING AND SHALL EXTEND FULL HEIGHT OF WALLS.

1 TYPICAL NON-LOAD BEARING CMU WALL SCHEDULE
S5.01 12" = 1'-0"

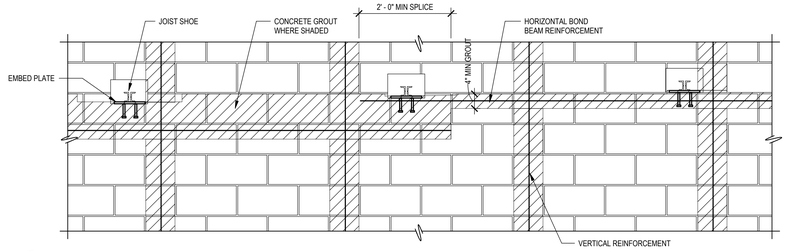

8 TYPICAL SLOPED BOND BEAM FOR JOIST
S5.01 3/4" = 1'-0"

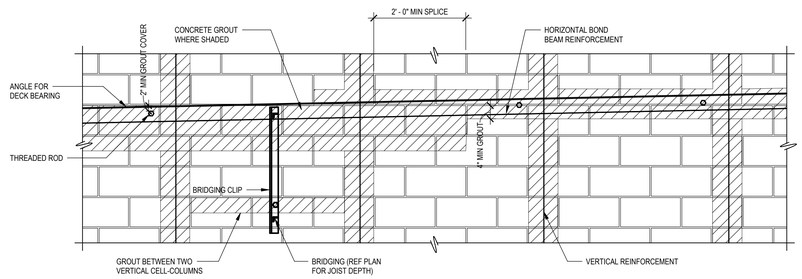

6 TYPICAL SLOPED BOND BEAM FOR ANGLE
S5.01 3/4" = 1'-0"

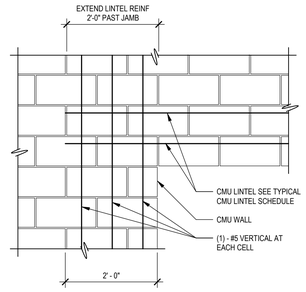

5 TYPICAL LINTEL JAMB
S5.01 3/4" = 1'-0"

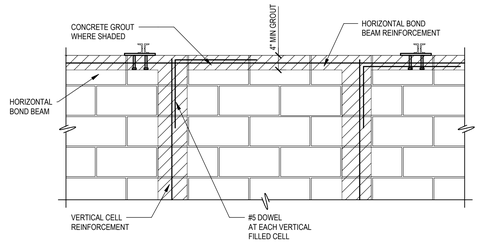

4 TYPICAL TOP BOND BEAM WITHOUT PARAPET
S5.01 3/4" = 1'-0"

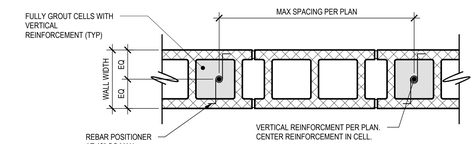

CENTERED VERTICAL REINFORCEMENT PLAN (TYPICAL U.N.O.)

NOTE: HORIZONTAL BED JOINT REINF AND BOND BEAM REINF NOT SHOWN HERE FOR CLARITY.

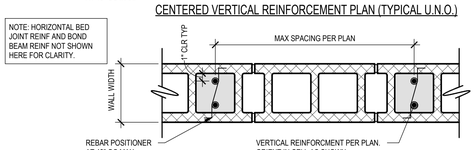

STAGGERED VERTICAL REINFORCEMENT PLAN (SINGLE WYTHE WALL)

3 TYPICAL VERTICAL CMU REINFORCEMENT ORIENTATION DETAIL
S5.01 1 1/2" = 1'-0"

Revision / Date

Project:
TOMBALL ISD INTERMEDIATE SCHOOL REPLACEMENT
FOR
TOMBALL INDEPENDENT SCHOOL DISTRICT
TOMBALL, TEXAS

IEG
Innovative Engineering Group
www.ieengineers.com
817.410.2656
TBPELS Firm No. F-5923
STATE OF TEXAS
R. CRAIG McKEE
117359
LICENSED PROFESSIONAL ENGINEER
9.14.2026
F-1252
F-5923

Huckabee
www.huckabee-inc.com
800.687.1229

TYPICAL CMU DETAILS

VOLUME 01

Job No.	Sheet No.
03803-04-01	S5.01
Drawn By: IEG	
Date: 07.15.26	

7/14/2026 5:28:00 PM
Autodesk Docs://TOMBALL ISD - IS REPLACEMENT/03803-04-01 _ Tomball IS Replacement_ STRUC_ V25.rvt

Copyright © 2026, Huckabee & Associates, Inc.

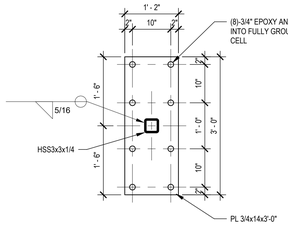

PLATE ELEVATION AT CMU

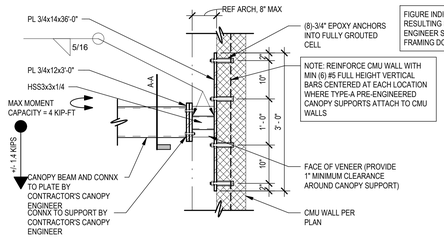

FIGURE INDICATES MAXIMUM PERMISSIBLE CONNECTION LOADS RESULTING FROM ANY COMBINATION OF LOADS. CANOPY ENGINEER SHALL VERIFY THE REACTIONS FROM THE CANOPY FRAMING DO NOT EXCEED THE ALLOWABLE LOADS (TYP)

7 TYPICAL CANTILEVERED CANOPY AT CMU WALL SUPPORT DETAIL
S5.02 3/4" = 1'-0"

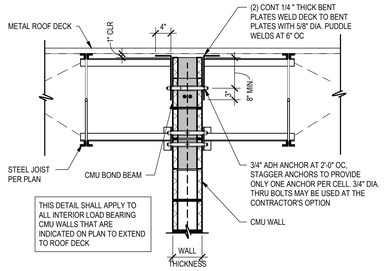

THIS DETAIL SHALL APPLY TO ALL INTERIOR LOAD BEARING CMU WALLS THAT ARE INDICATED ON PLAN TO EXTEND TO ROOF DECK

INTERIOR LOAD BEARING WALL TO ROOF DECK CONNECTION

6 TYPICAL INTERIOR L.B. WALL TO ROOF CONNX
S5.02 3/4" = 1'-0"

DETAIL NOTES:
1. WHERE REQ'D, IN LIEU OF THE L6X6X5/16 X 0'-6" LONG ANGLE, CONTRACTOR SHALL PROVIDE A 6" LONG X 5/16" THICK BENT PLATE WITH A 6" VERT LEG AND A HORIZ LEG AS REQ'D TO EXTEND WITHIN 1" OF STEEL BEAM CL. WHERE THE CENTER LINE IS 8" FROM THE FACE OF THE CMU WALL, USE AN L8X6X5/16 IN LIEU OF L6X6X5/16. WHERE REQ'D, IN LIEU OF AN L8X6X5/16, A 6" LONG X 5/16" THICK BENT PLATE W/ A 6" VERT LEG AND A HORIZ LEG AS REQ'D TO EXTEND WITHIN 1" OF STL BEAM CL.
2. VERTICALLY SLOTTED HOLES SHALL BE LONG-SLOT HOLES AS DIMENSIONED IN THE NOMINAL HOLE DIMENSIONS TABLE OF THE APPLICABLE AISC STEEL CONSTRUCTION MANUAL.

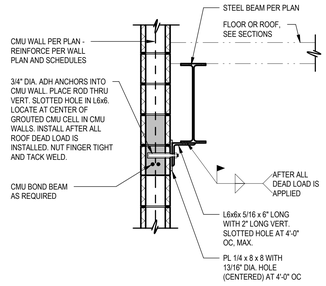

5 TYPICAL CMU DETAIL - SLOTTED CONNEX
S5.02 3/4" = 1'-0"

TYPICAL EXTERIOR BOLTED VENEER SUPPORT DETAIL NOTES:
1. THIS DETAIL SHALL APPLY AT ALL LOCATIONS WHERE SUPPORT OF MASONRY VENEER IS REQUIRED AND THE BACKUP SUPPORT FOR THE MASONRY VENEER IS 8, 10, OR 12" CMU. IT SHALL NOT APPLY TO 4" CMU BACKUP.
2. PROVIDE FULL HEIGHT VERTICAL CONTROL JOINT IN MASONRY VENEER AT EACH SIDE OF OPENING IN THE WALL
3. AT PRECAST CONCRETE WALLS, IT IS STRUCTURALLY ACCEPTABLE TO PROVIDE EMBED PLATES IN THE PRECAST WALL DESIGNED BY THE CONTRACTOR'S PRECAST ENGINEER IN LIEU OF POST-INSTALLED ANCHORS. VERT ANGLE SHALL BE WELDED TO EMBED W/ 3/16" FILLET WELD FULL LENGTH OF EA VERT SIDE IN LIEU OF ADH ANCHOR ATTACHMENT.
4. AT INTERIOR CONDITIONS WHERE SUPPORT IS REQUIRED FOR MASONRY VENEER AND NO CAVITY BETWEEN THE BACKUP CMU/PRECAST CONCRETE AND THE MASONRY VENEER IS SHOWN BY THE ARCHITECT, THE MASONRY VENEER SHALL BE SUPPORTED WITH LOOSE STEEL ANGLE LINTELS AS FOLLOWS:
   A. FOR SPANS UP TO 4'-0": L4 x 3 1/2 x 5/16
   B. FOR SPANS UP TO 8'-0": L6 x 3 1/2 x 5/16
5. AT CMU, CONTRACTOR SHALL COORDINATE LOCATIONS OF ADH ANCHORS W/ STL FABRICATOR SUCH THAT ANCHORS ARE PROPERLY LOCATED ON GROUTED CMU CELLS (PER ADH ANCHOR MANUF INSTRUCTIONS) AND NOT IN HEAD/BED JOINTS.
6. BENT PL AND ANGLES SHALL BE GALVANIZED AFTER ALL CUTTING AND WELDING IS COMPLETE.

ANCHOR SCHEDULE	
SUPPORTED HEIGHT OF VENEER	GALV ADH ANCHOR/ANGLE CONN SPA
UP TO 10'-0"	2'-0" OC
10'-1" TO 15'-0"	1'-4" OC
15'-1" TO 30'-0"	0'-8" OC

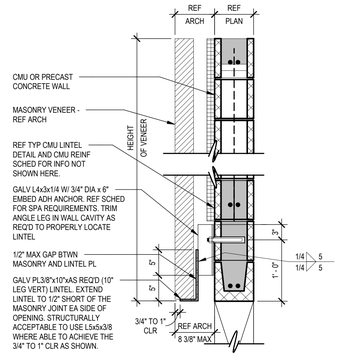

VENEER LINTEL AT CMU OR PRECAST CONCRETE WALL

SEE VENEER LINTEL AT CMU OR PRECAST CONCRETE WALL FOR INFO NOT SHOWN HERE.

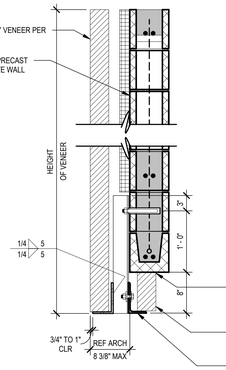

NOTE: TYPICAL VENEER AT LINTEL SOFFIT DETAIL SHALL BE USED WHERE THE ARCHITECTURAL DRAWINGS SHOW THE MASONRY VENEER EXTENDING BELOW THE BOTTOM OF CMU/PRECAST CONCRETE WALLS AND SUPPORT FOR A MAXIMUM OF 8" OF VENEER IS REQUIRED ON THE BACKSIDE OF THE LINTEL, SUCH AS VESTIBULES.

PROVIDE FULL BED JOINT BETWEEN MASONRY VENEER AND CMU/PRECAST CONCRETE WALL

NOTE: INSTALL INSIDE 8" TALL MASONRY VENEER PRIOR TO INSTALLING OUTSIDE VENEER

ADDITIONAL GALV L6x3-1/2x3/8 LLV TO BE STOPPED 1/2" SHORT OF MASONRY JOINT ON BOTH SIDES OF OPENING) W/ GALV 1/2" DIA THRU BOLT AT EA VERT ANGLE. VERT L4x3x1/4 CONTS TO BOT OF L3x3x1/4 AS SHOWN.

VENEER LINTEL AT SOFFIT

FIGURE INDICATES ALLOWABLE CONNECTION LOADS RESULTING FROM ANY COMBINATION OF LOADS. CANOPY ENGINEER SHALL VERIFY THE REACTIONS FROM THE CANOPY FRAMING DO NOT EXCEED THE ALLOWABLE LOADS (TYP)

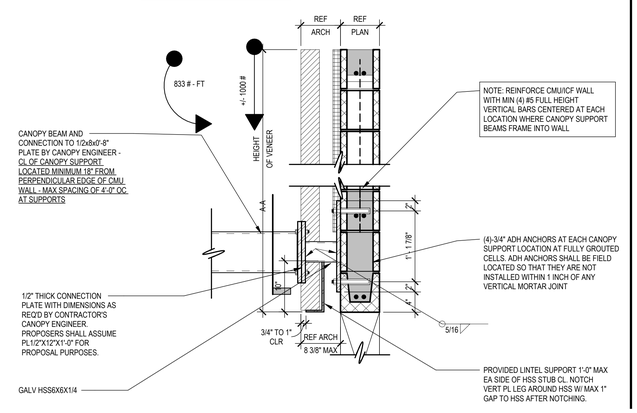

VENEER LINTEL AT CMU OR PRECAST CONCRETE WALL W/ PRE-MANUFACTURED CANOPY

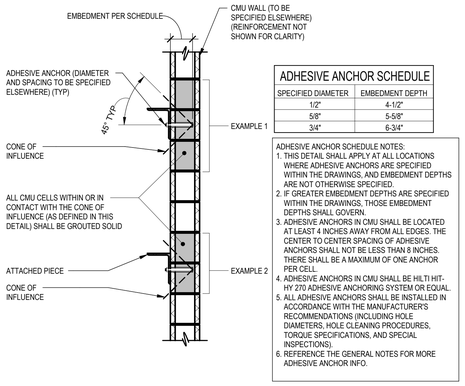

ADHESIVE ANCHOR SCHEDULE	
SPECIFIED DIAMETER	EMBEDMENT DEPTH
1/2"	4-1/2"
5/8"	5-5/8"
3/4"	6-3/4"

ADHESIVE ANCHOR SCHEDULE NOTES:
1. THIS DETAIL SHALL APPLY AT ALL LOCATIONS WHERE ADHESIVE ANCHORS ARE SPECIFIED WITHIN THE DRAWINGS, AND EMBEDMENT DEPTHS ARE NOT OTHERWISE SPECIFIED.
2. IF GREATER EMBEDMENT DEPTHS ARE SPECIFIED WITHIN THE DRAWINGS, THOSE EMBEDMENT DEPTHS SHALL GOVERN.
3. ADHESIVE ANCHORS IN CMU SHALL BE LOCATED AT LEAST 4 INCHES AWAY FROM ALL EDGES. THE CENTER TO CENTER SPACING OF ADHESIVE ANCHORS SHALL NOT BE LESS THAN 8 INCHES. THERE SHALL BE A MAXIMUM OF ONE ANCHOR PER CELL.
4. ADHESIVE ANCHORS IN CMU SHALL BE HILTI HIT-HY 270 ADHESIVE ANCHORING SYSTEM OR EQUAL.
5. ALL ADHESIVE ANCHORS SHALL BE INSTALLED IN ACCORDANCE WITH THE MANUFACTURER'S RECOMMENDATIONS (INCLUDING HOLE DIAMETERS, HOLE CLEANING PROCEDURES, TORQUE SPECIFICATIONS, AND SPECIAL INSPECTIONS).
6. REFERENCE THE GENERAL NOTES FOR MORE ADHESIVE ANCHOR INFO.

4 TYPICAL ADHESIVE ANCHOR DETAIL AT CMU WALLS
S5.02 3/4" = 1'-0"

3 MASONRY VENEER SUPPORT DETAIL AT CMU
S5.02 1" = 1'-0"

JOIST BEARING PLATE DETAIL

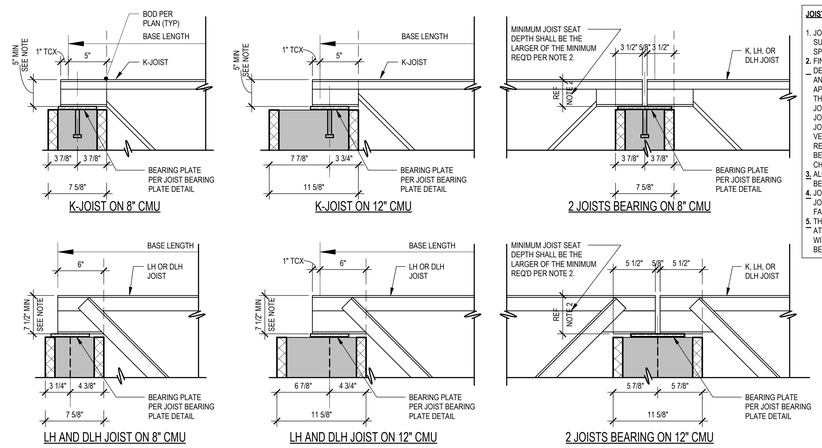

JOIST BEARING NOTES:
1. JOIST SEATS SHALL BE ATTACHED TO SUPPORTS PER STEEL JOIST INSTITUTE SPECIFICATIONS.
2. FINAL JOIST SEAT DEPTHS SHALL BE DETERMINED BY THE JOIST ENGINEER AND SUBMITTED TO THE ENGINEER FOR APPROVAL PRIOR TO FABRICATION OF THE JOISTS. THE MINIMUM PERMISSIBLE JOIST SEAT DEPTH SHALL BE 5" AT K-JOISTS AND 7 1/2" AT LH AND DLH JOISTS. THE JOIST ENGINEER SHALL VERIFY THAT LARGER DEPTHS ARE NOT REQUIRED FOR FABRICATION OR BEARING CONDITIONS, INCLUDING TOP CHORD EXTENSIONS.
3. ALL JOIST BASE LENGTHS MUST CLEAR BEARING DISTANCES SHOWN.
4. JOIST SUPPLIER TO VERIFY WIDTH OF JOIST BEARING PLATES PRIOR TO FABRICATION.
5. THE RESULTANT VERTICAL REACTION AT THE END OF THE JOIST SHALL BE WITHIN 1" FROM THE CENTER OF THE BEARING PLATE.

CMU BEARING PLATE DETAIL

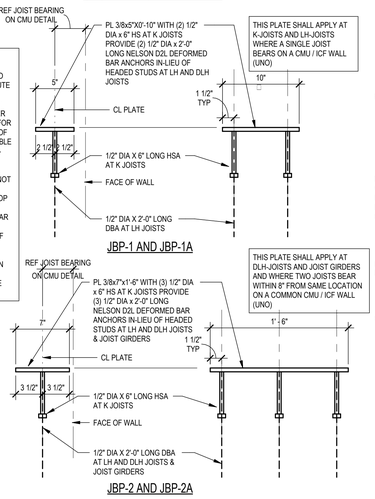

2 TYPICAL JOIST BEARING DETAILS
S5.02 1 1/2" = 1'-0"

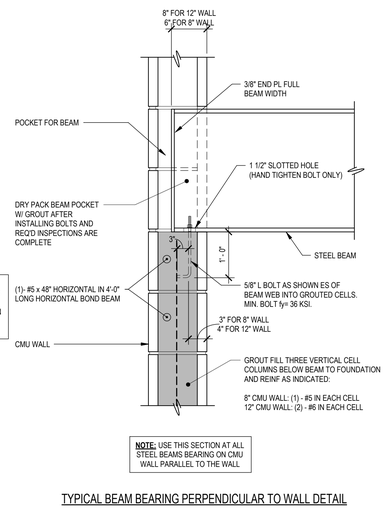

1 TYPICAL BEAM BEARING ON CMU WALL DETAILS
S5.02 3/4" = 1'-0"

Revision / Date

Project:
TOMBALL ISD INTERMEDIATE SCHOOL REPLACEMENT
FOR
TOMBALL INDEPENDENT SCHOOL DISTRICT
TOMBALL, TEXAS

IEG
Innovative Engineering Group
www.iegengineers.com
817.410.2656
TBPELS Firm No. F-5923
STATE OF TEXAS
R. CRAIG McKEE
117550
LICENSED PROFESSIONAL ENGINEER
9.14.2026
F-1252
F-5923

Huckabee
www.huckabee-inc.com
800.687.1229

TYPICAL CMU DETAILS

VOLUME 01

Job No.	Sheet No.
00802-04-01	S5.02
Drawn By: IEG	
Date: 07.15.26	

7/14/2026 5:28:02 PM
Autodesk Docs://TOMBALL ISD - IS REPLACEMENT/00802-04-01_Tomball IS Replacement_STRUC_V24.rvt

Copyright © 2026, Huckabee & Associates, Inc.

JAMB WIDTH ON EACH SIDE OF OPENING				
WALL REINF. SPACING PER WALL REINF. SCHEDULE	OPENING WIDTH (WO)			
	UP TO 3'-11"	UP TO 7'-11"	UP TO 12'-0"	UP TO 16'-0"
16" OC	3'-4"	4'-0"	6'-8"	8'-0"
24" OC	2'-0"	3'-4"	4'-0"	6'-8"
32" OC	1'-4"	2'-0"	3'-4"	4'-0"
>=40" OC	1'-4"	2'-0"	2'-0"	3'-4"

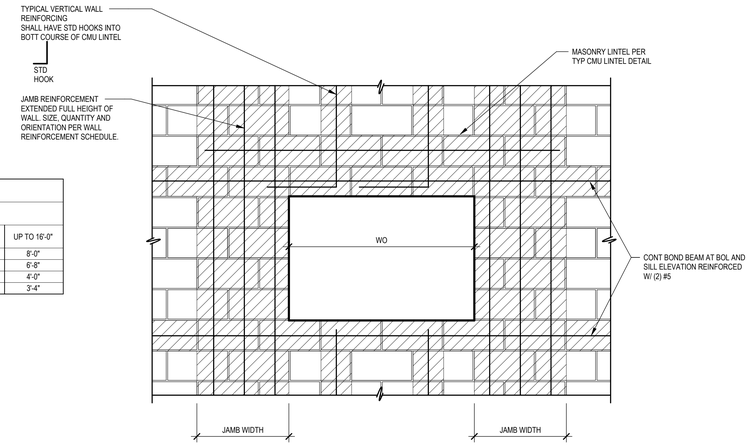

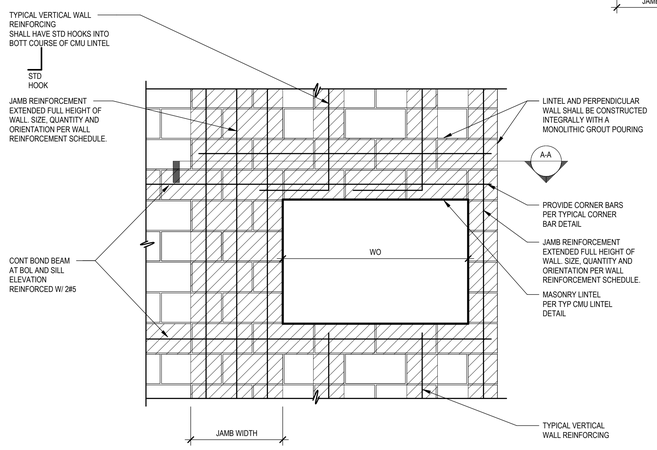

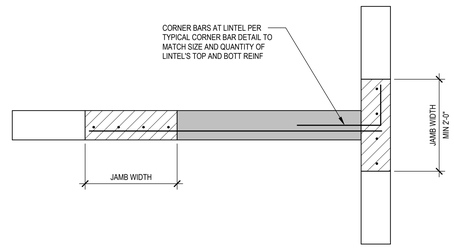

PLAN A-A

JAMB WIDTH ON EACH SIDE OF ADJACENT OPENINGS				
WALL REINF. SPACING PER WALL REINF. SCHEDULE	OPENING WIDTH (WO)			
	UP TO 3'-11"	UP TO 7'-11"	UP TO 12'-0"	UP TO 16'-0"
16" OC	3'-4"	4'-0"	6'-8"	8'-0"
24" OC	2'-0"	3'-4"	4'-0"	6'-8"
32" OC	1'-4"	2'-0"	3'-4"	4'-0"
>=40" OC	1'-4"	2'-0"	2'-0"	3'-4"

ADJACENT OPENINGS INTERMEDIATE JAMB WIDTH				
WALL REINF. SPACING PER WALL REINF. SCHEDULE	ADJACENT OPENINGS COMBINED WIDTH (W)			
	UP TO 7'-11"	UP TO 15'-11"	UP TO 24'-0"	UP TO 32'-0"
16" OC	3'-4"	4'-0"	6'-8"	8'-0"
24" OC	2'-0"	3'-4"	4'-0"	6'-8"
32" OC	1'-4"	2'-0"	3'-4"	4'-0"
>=40" OC	1'-4"	2'-0"	2'-0"	3'-4"

NOTE:
CONTRACTOR SHALL ENSURE THAT NO OPENINGS ARE PLACED THROUGH ANY STRUCTURAL LINTELS.

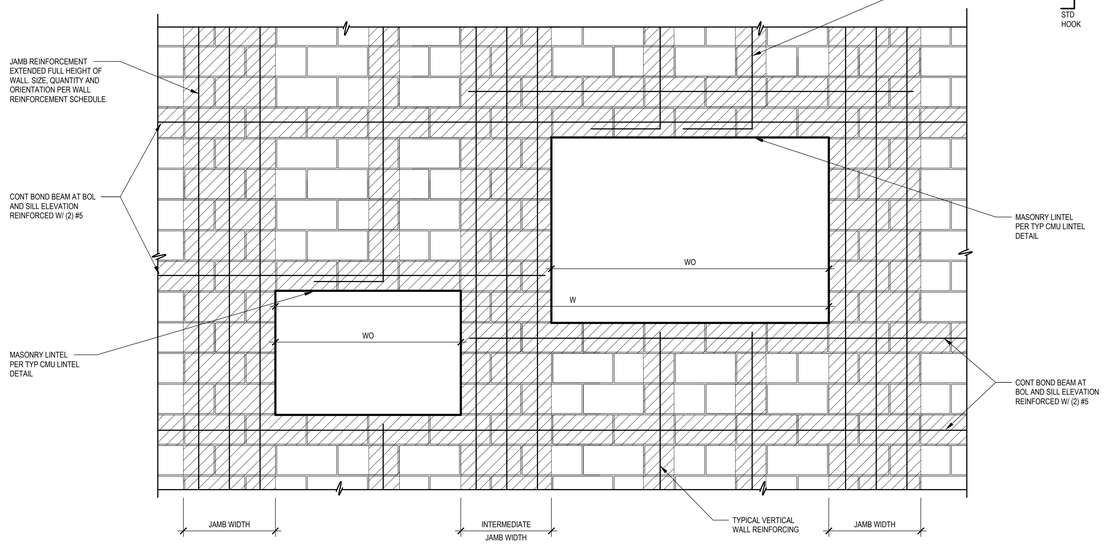

1 TYPICAL LINTEL JAMBS & BOND BEAMS
S5.03 3/4" = 1'-0"

Revision / Date

Project:
TOMBALL ISD INTERMEDIATE SCHOOL REPLACEMENT
FOR
TOMBALL INDEPENDENT SCHOOL DISTRICT
TOMBALL, TEXAS

IEG
Innovative Engineering Group
www.iegengineers.com
817.410.2808
TBPELS Firm No. F-5923
STATE OF TEXAS
R. CRAIG McKEE
111569
REGISTERED
7.14.2026
F-1252
F-5923

Huckabee
www.huckabee-inc.com
800.687.1229

TYPICAL CMU DETAILS

VOLUME 01

Job No. 00802-04-01
Drawn By: IEG
Date: 07.15.26
Sheet No. S5.03

7/14/2026 5:28:04 PM
Autodesk Docs://TOMBALL ISD - IS REPLACEMENT/00802-04-01_Tomball IS Replacement_S3TRUC_V25.rvt

Copyright © 2026, Huckabee & Associates, Inc.

Revision / Date

Project:
TOMBALL ISD INTERMEDIATE SCHOOL REPLACEMENT
FOR
TOMBALL INDEPENDENT SCHOOL DISTRICT
TOMBALL, TEXAS

IEG
Innovative Engineering Group
www.iegengineers.com
817.410.2858
TBPELS Firm No. F-5923

STATE OF TEXAS
R. CRAIG McKEE
111569
LICENSED PROFESSIONAL ENGINEER
7.14.2026
F-1252
F-5923

Huckabee
www.huckabee-inc.com
800.687.1229

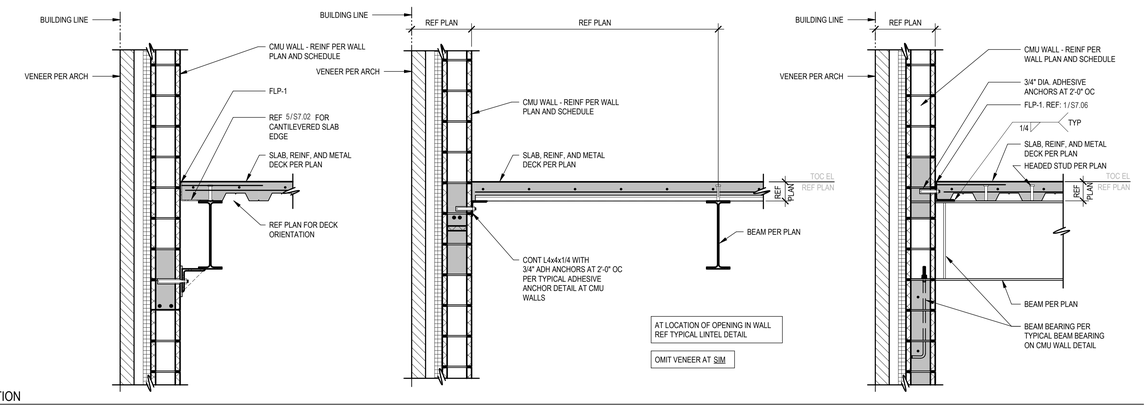

1 SECTION
S5.04 3/4" = 1'-0"

TYPICAL CMU DETAILS

VOLUME 01

Job No. 00802-04-01	Sheet No. S5.04
Drawn By: IEG	
Date: 07.15.26	

7/14/2026 5:28:05 PM
Autodesk Docs://TOMBALL ISD - IS REPLACEMENT/00802-04-01 Tomball IS Replacement_STRUC_V25.rvt

Copyright © 2026, Huckabee & Associates, Inc.

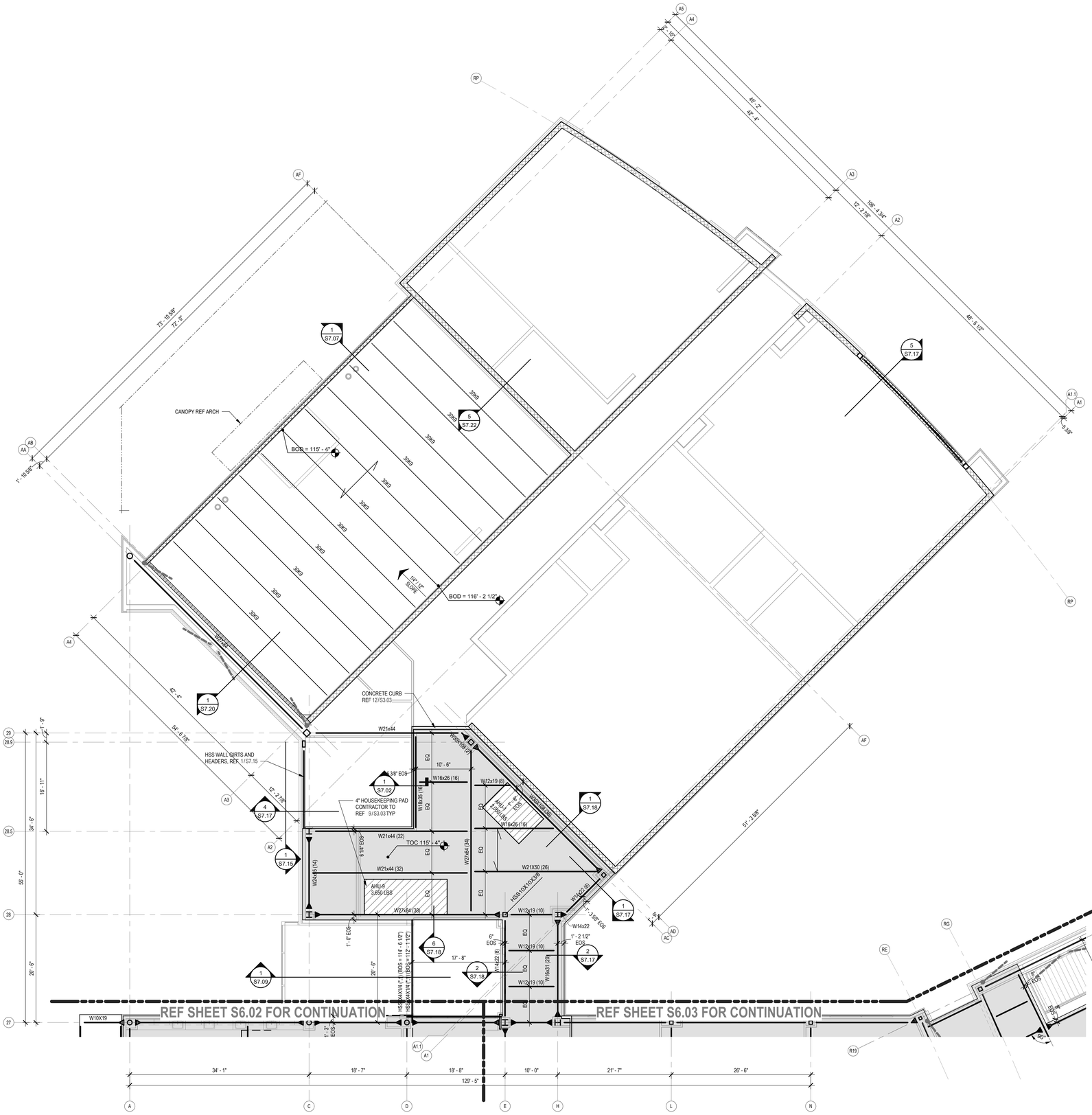

1 FLOOR & LOW ROOF FRAMING - AREA A
S6.01 1/8" = 1'-0"

1. FOR GENERAL NOTES, REF DWGS S0.01.
2. BRIDGING FOR ROOF JOISTS IS NOT SHOWN ON THIS PLAN FOR CLARITY. BRIDGING FOR ROOF JOISTS SHALL BE PROVIDED FOR ALL JOISTS PER SJI SPECIFICATIONS.
3. REFERENCE CMU WALL PLAN FOR BOTTOM OF LINTEL ELEVATIONS AT LOAD BEARING WALLS.
4. REFERENCE CMU WALL PLAN FOR ALL TOP OF WALL ELEVATIONS.
5. REF APPROVED MECHANICAL SHOP DRAWINGS FOR EXACT LOCATIONS OF RTU UNITS.
6. REFER TO ROOF DECK NOTES ON S0.01 FOR REQUIRED FRAMING AT OPENINGS IN METAL ROOF DECK. SEE TYPICAL FRAME DETAIL AT A/C UNITS. PROVIDE ANGLE FRAMES AT ALL ROOF DRAINS.
7. STRUCTURAL MEMBERS SHALL BE EQUALLY SPACED (6'-0" OC MAX) BETWEEN MAJOR SUPPORT POINTS SUCH AS COLUMN GRIDS, DFE GRIDS, WALLS, AND GIRDERS UNLESS DIMENSIONED OTHERWISE.
8. JOIST SEAT DEPTHS FOR OPEN WEB STEEL JOIST SHALL BE AS DETERMINED BY THE CONTRACTOR 'S JOIST ENGINEER WITH THE FOLLOWING MINIMUM DEPTHS (UNO IN DETAILS):
   A. K-SERIES JOIST: 5 INCHES
   B. LH-SERIES JOIST: 7 ½ INCHES
   C. DLH-SERIES JOIST: 7 ½ INCHES
9. JOISTS SUPPORTING MECHANICAL EQUIPMENT (RTU, ETC) SHALL HAVE ADDITIONAL "ADD LOAD" APPLIED TO THE JOIST DESIGN PER BELOW PARTIAL PLAN. VERIFY WEIGHT WITH APPROVED MECHANICAL SHOP DRAWINGS PRIOR TO CONSTRUCTION.

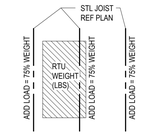

10. FOR CURVED AREAS, SEE S1 SERIES DRAWINGS FOR EOD AND GRID DIMENSIONS.
11. ROOF DECK IS 1.5B GA 20 METAL DECK UNO - TYP.
12. AT TYPICAL "WEDGE" BAY IN CURVED AREAS, LAYOUT PURLINS PER 2/S1.04 - TYP.
13. MEMBERS MARKED WITH AN ASTERISK (*) ARE SECONDARY FRAMING AND DO NOT REQUIRE FIREPROOFING
14. MEMBERS MARKED WITH A DAGGER (†) ARE SECONDARY MISCELLANEOUS FRAMING. MEMBERS MAY BE SUBSTITUTED WITH COLD-FORMED METAL FRAMING (CFMF) DESIGNED BY THE CONTRACTOR'S DELEGATED CFMF ENGINEER. SUBSTITUTED MEMBERS SHALL PROVIDE EQUIVALENT STRENGTH, STIFFNESS, AND CONNECTIONS, AND SHALL SUPPORT ALL DESIGN LOADS INDICATED IN THE CONTRACT DOCUMENTS.

ROOF PLAN NOTES

1. FINISH FLOOR ELEVATIONS VARY FROM 100'-0". SEE FOUNDATION PLAN FOR FINISH FLOOR ELEVATIONS.
2. FOR GENERAL NOTES, SEE DWGS S0.01.
3. FOR FRAMING SECTIONS AND DETAILS, SEE S7 SERIES DRAWINGS.
4. REFER TO FLOOR DECK NOTES ON S0.01 FOR REQUIRED FRAMING AT OPENINGS IN ELEVATED STEEL-FRAMED FLOOR SLABS. SEE TYPICAL FRAME DETAIL AT A/C UNITS. PROVIDE ANGLE FRAMES AT ALL ROOF DRAINS.
5. STRUCTURAL MEMBERS SHALL BE EQUALLY SPACED (10'-0" OC MAX) BETWEEN MAJOR SUPPORT POINTS SUCH AS COLUMN GRIDS, DFE GRIDS, WALLS, AND GIRDERS UNLESS DIMENSIONED OTHERWISE.
6. FOR CURVED AREAS, SEE S1 SERIES DRAWINGS FOR EOD AND GRID DIMENSIONS.
7. COMPOSITE SLAB AND DECK IS 3" NW CONC OVER 2VLI 18 GA METAL DECK (5" TOTAL THICKNESS) REINFORCED W/ #3 AT 1'-0" OC EW UNO.
8. MEMBERS MARKED WITH AN ASTERISK (*) ARE SECONDARY FRAMING AND DO NOT REQUIRE FIREPROOFING
9. MEMBERS MARKED WITH A DAGGER (†) ARE SECONDARY MISCELLANEOUS FRAMING. MEMBERS MAY BE SUBSTITUTED WITH COLD-FORMED METAL FRAMING (CFMF) DESIGNED BY THE CONTRACTOR'S DELEGATED CFMF ENGINEER. SUBSTITUTED MEMBERS SHALL PROVIDE EQUIVALENT STRENGTH, STIFFNESS, AND CONNECTIONS, AND SHALL SUPPORT ALL DESIGN LOADS INDICATED IN THE CONTRACT DOCUMENTS.

FLOOR PLAN NOTES

- INT NON LOAD-BEARING STUD WALL
- INT NON LOAD-BEARING CMU OR STUD WALL
- LOAD BEARING OR EXTERIOR NON-LOAD BEARING CMU
- BUILDING LINE
- CMU LINTEL SEE TYPICAL DETAILS
- STEEL JOIST
- STRUCTURAL STEEL COLUMN
- STEEL BEAM
- STEEL BEAM SPLICE
- MOMENT CONNECTION
- BOL = XXX'-X" — BOT OF LINTEL ELEVATION
- TOW = XXX'-X" — TOP OF WALL ELEVATION
- TOC = XXX'-X" — TOP OF CONCRETE ELEVATION
- DECK SPAN DIRECTION, REF PLAN NOTES FOR TYPE
- FLOOR OPENING
- RTU XXXX# — RTU - REFER TO PLAN AND GENERAL NOTES FOR ADDITIONAL INFORMATION
- BOD = XX'-XX" — BOTTOM OF DECK ELEVATION MARK
- BUILDING LINE

FLOOR FRAMING PLAN LEGEND

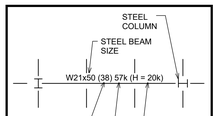

STEEL BEAM LEGEND

- INT NON LOAD-BEARING STUD WALL
- INT NON LOAD-BEARING CMU OR STUD WALL
- LOAD BEARING OR EXTERIOR NON-LOAD BEARING CMU
- BUILDING LINE
- CMU LINTEL SEE TYPICAL DETAILS
- STEEL JOIST
- STRUCTURAL STEEL COLUMN
- STEEL BEAM
- STEEL BEAM SPLICE
- MOMENT CONNECTION
- BOL = 107'-4" — BOT OF LINTEL ELEVATION
- TOW = 116'-8" — TOP OF WALL ELEVATION
- DECK SPAN DIRECTION, REF PLAN NOTES FOR TYPE
- RTU 1000# — RTU - REFER TO PLAN AND GENERAL NOTES FOR ADDITIONAL INFORMATION
- BOD = XX'-XX" — BOTTOM OF DECK ELEVATION MARK
- BUILDING LINE

ROOF FRAMING PLAN LEGEND

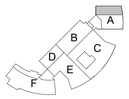

KEY PLAN - 2ND FLOOR
N.T.S.

Revision / Date

Project:
TOMBALL ISD INTERMEDIATE SCHOOL REPLACEMENT
FOR
TOMBALL INDEPENDENT SCHOOL DISTRICT
TOMBALL, TEXAS

IEG
Innovative Engineering Group
www.iegengineers.com
817.410.2659
TBPELS Firm No. F-5923
STATE OF TEXAS
R. CRAIG McKEE
111569
LICENSED PROFESSIONAL ENGINEER
7.14.2026
F-1252
F-5923

Huckabee
www.huckabee-inc.com
800.687.1229

FLOOR & LOW ROOF FRAMING PLAN - AREA A

VOLUME 01

Job No.	Sheet No.
03802-04-01	S6.01
Drawn By: IEG	
Date: 07.15.26	

7/14/2026 5:28:14 PM
Autodesk Docs://TOMBALL ISD - IS REPLACEMENT/W802-04-01_Tomball IS Replacement_STRUC_V25.rvt

Copyright © 2026, Huckabee & Associates, Inc.

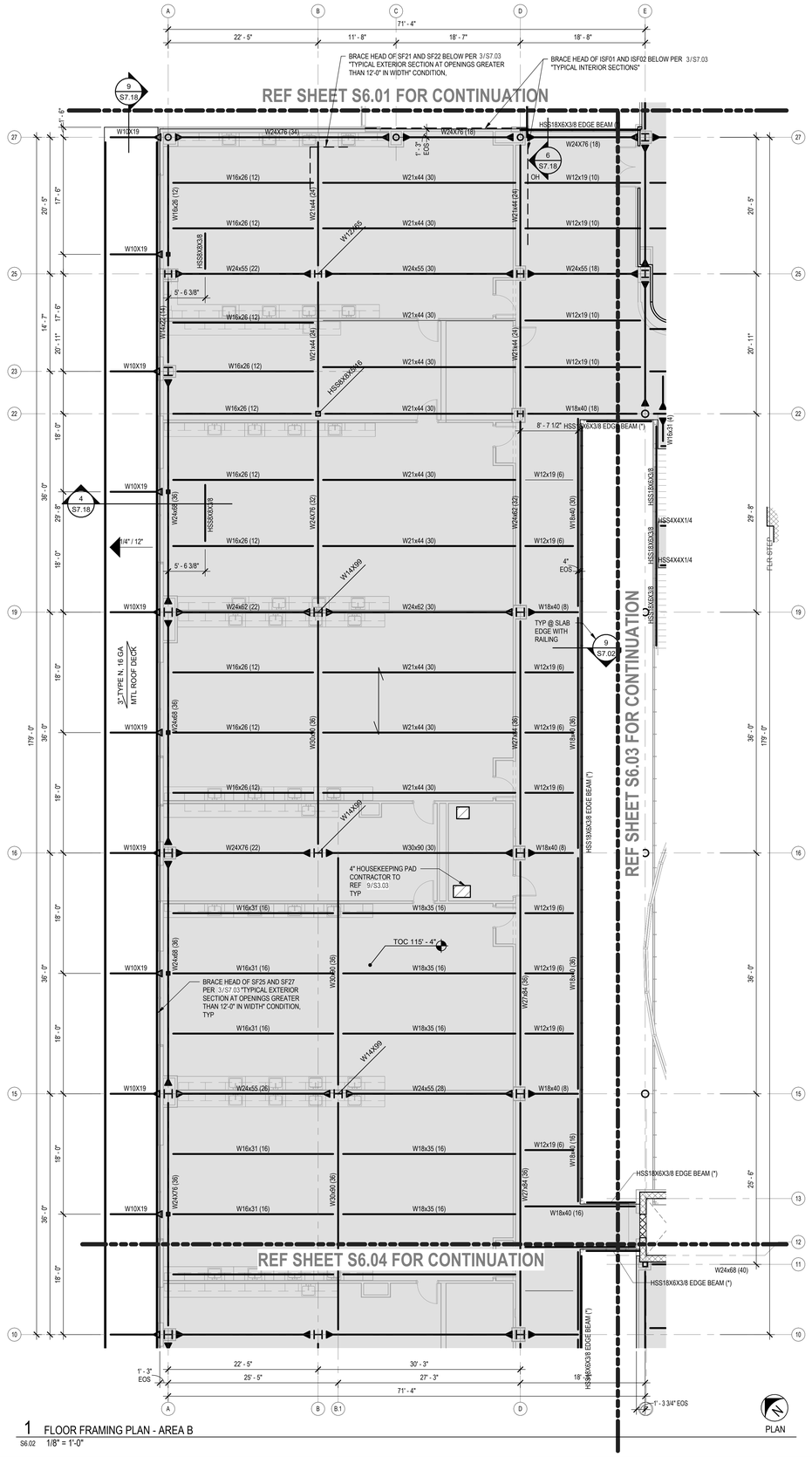

1 FLOOR FRAMING PLAN - AREA B
S6.02 1/8" = 1'-0"

FLOOR FRAMING PLAN LEGEND

- INT NON LOAD-BEARING STUD WALL
- INT NON LOAD-BEARING CMU OR STUD WALL
- LOAD BEARING OR EXTERIOR NON-LOAD BEARING CMU
- BUILDING LINE
- CMU LINTEL SEE TYPICAL DETAILS
- STEEL JOIST
- STRUCTURAL STEEL COLUMN
- STEEL BEAM
- STEEL BEAM SPLICE
- MOMENT CONNECTION
- BOL = XXX'-X" — BOT OF LINTEL ELEVATION
- TOW = XXX'-X" — TOP OF WALL ELEVATION
- TOC = XXX'-X" — TOP OF CONCRETE ELEVATION
- DECK SPAN DIRECTION, REF PLAN NOTES FOR TYPE
- FLOOR OPENING
- RTU XXXX# — RTU - REFER TO PLAN AND GENERAL NOTES FOR ADDITIONAL INFORMATION
- BOD = XX'-XX" — BOTTOM OF DECK ELEVATION MARK
- BUILDING LINE

STEEL BEAM LEGEND

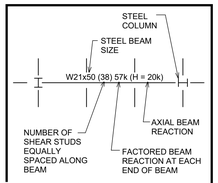

FLOOR PLAN NOTES

1. FINISH FLOOR ELEVATIONS VARY FROM 100'-0". SEE FOUNDATION PLAN FOR FINISH FLOOR ELEVATIONS.
2. FOR GENERAL NOTES, SEE DWGS S0.01.
3. FOR FRAMING SECTIONS AND DETAILS, SEE S7 SERIES DRAWINGS.
4. REFER TO FLOOR DECK NOTES ON S0.01 FOR REQUIRED FRAMING AT OPENINGS IN ELEVATED STEEL-FRAMED FLOOR SLABS. SEE TYPICAL FRAME DETAIL AT A/C UNITS. PROVIDE ANGLE FRAMES AT ALL ROOF DRAINS.
5. STRUCTURAL MEMBERS SHALL BE EQUALLY SPACED (10'-0" OC MAX) BETWEEN MAJOR SUPPORT POINTS SUCH AS COLUMN GRIDS, DFE GRIDS, WALLS, AND GIRDERS UNLESS DIMENSIONED OTHERWISE.
6. FOR CURVED AREAS, SEE S1 SERIES DRAWINGS FOR EOD AND GRID DIMENSIONS.
7. COMPOSITE SLAB AND DECK IS 3" NW CONC OVER 2VLI 18 GA METAL DECK (5" TOTAL THICKNESS) REINFORCED W/ #3 AT 1'-0" OC EW UNO.
8. MEMBERS MARKED WITH AN ASTERISK (*) ARE SECONDARY FRAMING AND DO NOT REQUIRE FIREPROOFING
9. MEMBERS MARKED WITH A DAGGER (†) ARE SECONDARY MISCELLANEOUS FRAMING. MEMBERS MAY BE SUBSTITUTED WITH COLD-FORMED METAL FRAMING (CFMF) DESIGNED BY THE CONTRACTOR'S DELEGATED CFMF ENGINEER. SUBSTITUTED MEMBERS SHALL PROVIDE EQUIVALENT STRENGTH, STIFFNESS, AND CONNECTIONS, AND SHALL SUPPORT ALL DESIGN LOADS INDICATED IN THE CONTRACT DOCUMENTS.

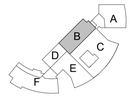

KEY PLAN - 2ND FLOOR
N.T.S.

Revision / Date

Project:
TOMBALL ISD INTERMEDIATE SCHOOL REPLACEMENT
FOR
TOMBALL INDEPENDENT SCHOOL DISTRICT
TOMBALL, TEXAS

IEG
Innovative Engineering Group
www.iegengineers.com
817.410.2656
TBPELS Firm No. F-5923



F-1252
F-5923

Huckabee
www.huckabee-inc.com
800.687.1229

FLOOR FRAMING PLAN - AREA B

VOLUME 01

Job No.	Sheet No.
00802-04-01	S6.02
Drawn By: IEG	
Date: 07.15.26	

7/14/2026 5:28:30 PM
Autodesk Docs://TOMBALL ISD - IS REPLACEMENT/00802-04-01_Tomball IS Replacement_STRUC_V24.rvt

Copyright © 2026, Huckabee & Associates, Inc.

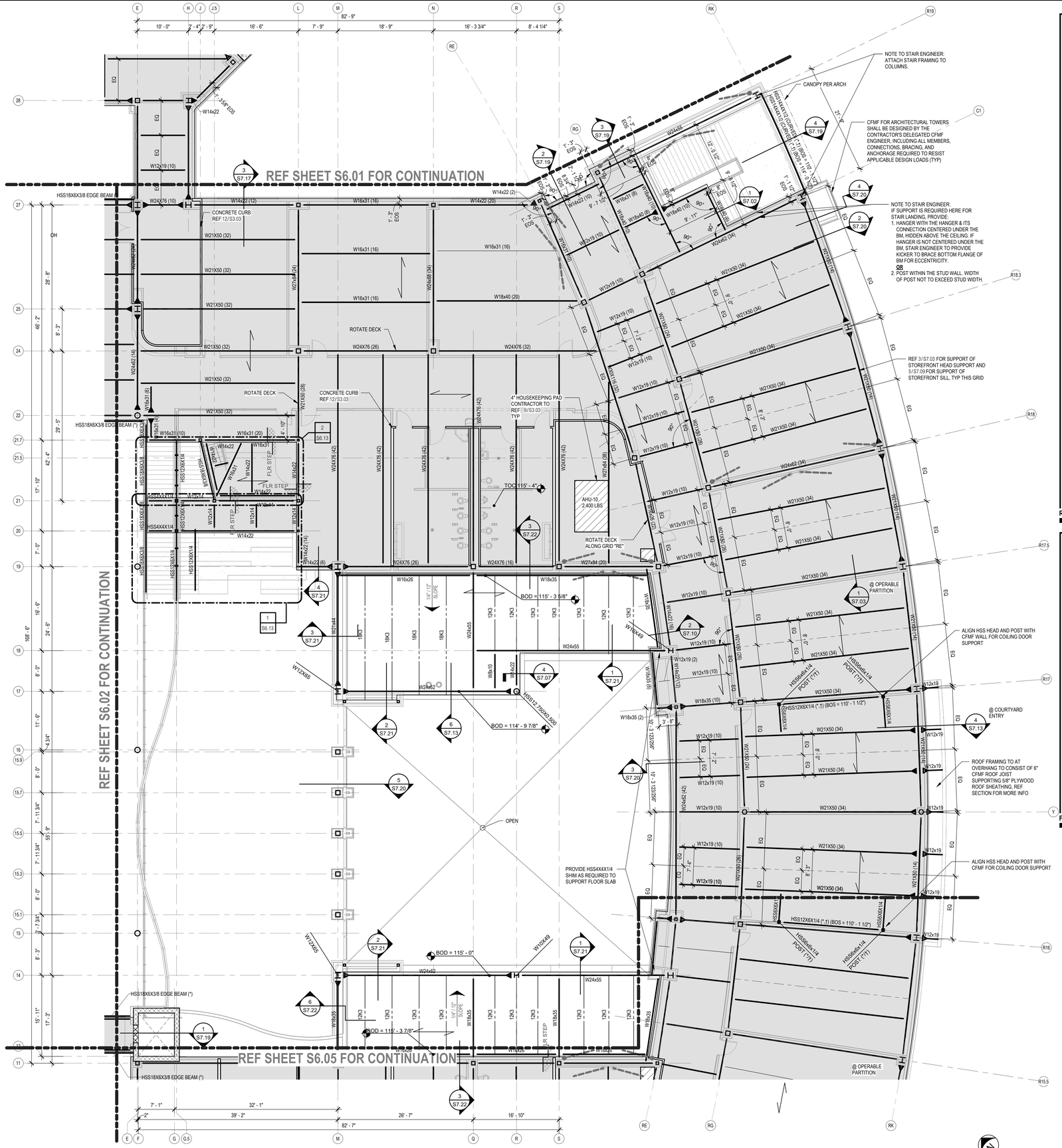

1 FLOOR FRAMING PLAN - AREA C
S6.03 1/8" = 1'-0"

1. FOR GENERAL NOTES, REF DWGS S0.01.
2. BRIDGING FOR ROOF JOISTS IS NOT SHOWN ON THIS PLAN FOR CLARITY. BRIDGING FOR ROOF JOISTS SHALL BE PROVIDED FOR ALL JOISTS PER SJI SPECIFICATIONS.
3. REFERENCE CMU WALL PLAN FOR BOTTOM OF LINTEL ELEVATIONS AT LOAD BEARING WALLS.
4. REFERENCE CMU WALL PLAN FOR ALL TOP OF WALL ELEVATIONS.
5. REF APPROVED MECHANICAL SHOP DRAWINGS FOR EXACT LOCATIONS OF RTU UNITS.
6. REFER TO ROOF DECK NOTES ON S0.01 FOR REQUIRED FRAMING AT OPENINGS IN METAL ROOF DECK. SEE TYPICAL FRAME DETAIL AT A/C UNITS. PROVIDE ANGLE FRAMES AT ALL ROOF DRAINS.
7. STRUCTURAL MEMBERS SHALL BE EQUALLY SPACED (6'-0" OC MAX) BETWEEN MAJOR SUPPORT POINTS SUCH AS COLUMN GRIDS, DFE GRIDS, WALLS, AND GIRDERS UNLESS DIMENSIONED OTHERWISE.
8. JOIST SEAT DEPTHS FOR OPEN WEB STEEL JOIST SHALL BE AS DETERMINED BY THE CONTRACTOR 'S JOIST ENGINEER WITH THE FOLLOWING MINIMUM DEPTHS (UNO IN DETAILS):
   A. K-SERIES JOIST: 5 INCHES
   B. LH-SERIES JOIST: 7 ½ INCHES
   C. DLH-SERIES JOIST: 7 ½ INCHES
9. JOISTS SUPPORTING MECHANICAL EQUIPMENT (RTU, ETC) SHALL HAVE ADDITIONAL "ADD LOAD" APPLIED TO THE JOIST DESIGN PER BELOW PARTIAL PLAN. VERIFY WEIGHT WITH APPROVED MECHANICAL SHOP DRAWINGS PRIOR TO CONSTRUCTION.
10. FOR CURVED AREAS, SEE S1 SERIES DRAWINGS FOR EOD AND GRID DIMENSIONS.
11. ROOF DECK IS 1.5B GA 20 METAL DECK UNO - TYP.
12. AT TYPICAL "WEDGE" BAY IN CURVED AREAS, LAYOUT PURLINS PER 2/S1.04 - TYP.
13. MEMBERS MARKED WITH AN ASTERISK (*) ARE SECONDARY FRAMING AND DO NOT REQUIRE FIREPROOFING
14. MEMBERS MARKED WITH A DAGGER (†) ARE SECONDARY MISCELLANEOUS FRAMING. MEMBERS MAY BE SUBSTITUTED WITH COLD-FORMED METAL FRAMING (CFMF) DESIGNED BY THE CONTRACTOR'S DELEGATED CFMF ENGINEER. SUBSTITUTED MEMBERS SHALL PROVIDE EQUIVALENT STRENGTH, STIFFNESS, AND CONNECTIONS, AND SHALL SUPPORT ALL DESIGN LOADS INDICATED IN THE CONTRACT DOCUMENTS.

ROOF PLAN NOTES

1. FINISH FLOOR ELEVATIONS VARY FROM 100'-0", SEE FOUNDATION PLAN FOR FINISH FLOOR ELEVATIONS.
2. FOR GENERAL NOTES, SEE DWGS S0.01.
3. FOR FRAMING SECTIONS AND DETAILS, SEE S7 SERIES DRAWINGS.
4. REFER TO FLOOR DECK NOTES ON S0.01 FOR REQUIRED FRAMING AT OPENINGS IN ELEVATED STEEL-FRAMED FLOOR SLABS. SEE TYPICAL FRAME DETAIL AT A/C UNITS. PROVIDE ANGLE FRAMES AT ALL ROOF DRAINS.
5. STRUCTURAL MEMBERS SHALL BE EQUALLY SPACED (10'-0" OC MAX) BETWEEN MAJOR SUPPORT POINTS SUCH AS COLUMN GRIDS, DFE GRIDS, WALLS, AND GIRDERS UNLESS DIMENSIONED OTHERWISE.
6. FOR CURVED AREAS, SEE S1 SERIES DRAWINGS FOR EOD AND GRID DIMENSIONS.
7. COMPOSITE SLAB AND DECK IS 3" NW CONC OVER 2VLI 18 GA METAL DECK (5" TOTAL THICKNESS) REINFORCED W/ #3 AT 1'-0" OC EW UNO.
8. MEMBERS MARKED WITH AN ASTERISK (*) ARE SECONDARY FRAMING AND DO NOT REQUIRE FIREPROOFING
9. MEMBERS MARKED WITH A DAGGER (†) ARE SECONDARY MISCELLANEOUS FRAMING. MEMBERS MAY BE SUBSTITUTED WITH COLD-FORMED METAL FRAMING (CFMF) DESIGNED BY THE CONTRACTORS DELEGATED CFMF ENGINEER. SUBSTITUTED MEMBERS SHALL PROVIDE EQUIVALENT STRENGTH, STIFFNESS, AND CONNECTIONS, AND SHALL SUPPORT ALL DESIGN LOADS INDICATED IN THE CONTRACT DOCUMENTS.

FLOOR PLAN NOTES

- INT NON LOAD-BEARING STUD WALL
- INT NON LOAD-BEARING CMU OR STUD WALL
- LOAD BEARING OR EXTERIOR NON-LOAD BEARING CMU
- BUILDING LINE
- CMU LINTEL SEE TYPICAL DETAILS
- STEEL JOIST
- STRUCTURAL STEEL COLUMN
- STEEL BEAM
- STEEL BEAM SPLICE
- MOMENT CONNECTION
- BOL = XXX'-X" — BOT OF LINTEL ELEVATION
- TOW = XXX'-X" — TOP OF WALL ELEVATION
- TOC = XXX'-X" — TOP OF CONCRETE ELEVATION
- DECK SPAN DIRECTION, REF PLAN NOTES FOR TYPE
- FLOOR OPENING
- RTU XXXX# — RTU - REFER TO PLAN AND GENERAL NOTES FOR ADDITIONAL INFORMATION
- BOD = XX'-XX" — BOTTOM OF DECK ELEVATION MARK
- BUILDING LINE

FLOOR FRAMING PLAN LEGEND

STEEL COLUMN; STEEL BEAM SIZE; W21x50 (38) 57k (H = 20k); AXIAL BEAM REACTION; NUMBER OF SHEAR STUDS EQUALLY SPACED ALONG BEAM; FACTORED BEAM REACTION AT EACH END OF BEAM

STEEL BEAM LEGEND

- INT NON LOAD-BEARING STUD WALL
- INT NON LOAD-BEARING CMU OR STUD WALL
- LOAD BEARING OR EXTERIOR NON-LOAD BEARING CMU
- BUILDING LINE
- CMU LINTEL SEE TYPICAL DETAILS
- STEEL JOIST
- STRUCTURAL STEEL COLUMN
- STEEL BEAM
- STEEL BEAM SPLICE
- MOMENT CONNECTION
- BOL = 107'-4" — BOT OF LINTEL ELEVATION
- TOW = 116'-8" — TOP OF WALL ELEVATION
- DECK SPAN DIRECTION, REF PLAN NOTES FOR TYPE
- RTU 1000# — RTU - REFER TO PLAN AND GENERAL NOTES FOR ADDITIONAL INFORMATION
- BOD = XX'-XX" — BOTTOM OF DECK ELEVATION MARK
- BUILDING LINE

ROOF FRAMING PLAN LEGEND

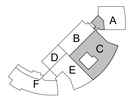

KEY PLAN - 2ND FLOOR
N.T.S.

PLAN

Revision / Date

Project:
TOMBALL ISD INTERMEDIATE SCHOOL REPLACEMENT
FOR
TOMBALL INDEPENDENT SCHOOL DISTRICT
TOMBALL, TEXAS

IEG
Innovative Engineering Group
www.iegengineers.com
817.410.2656
TBPELS Firm No. F-5923
STATE OF TEXAS
R. CRAIG MIKEE
111909
LICENSED PROFESSIONAL ENGINEER
7.14.2026
F-1252
F-5923

Huckabee
www.huckabee-inc.com
800.687.1229

FLOOR & LOW ROOF FRAMING PLAN - AREA C

VOLUME 01

Job No.	Sheet No.
03802-04-01	S6.03
Drawn By: IEG	
Date: 07.15.26	

7/14/2026 5:28:47 PM
Autodesk Docs://TOMBALL ISD - IS REPLACEMENT/03802-04-01 - Tomball IS Replacement_STRUC_V25.rvt

Copyright © 2026, Huckabee & Associates, Inc.

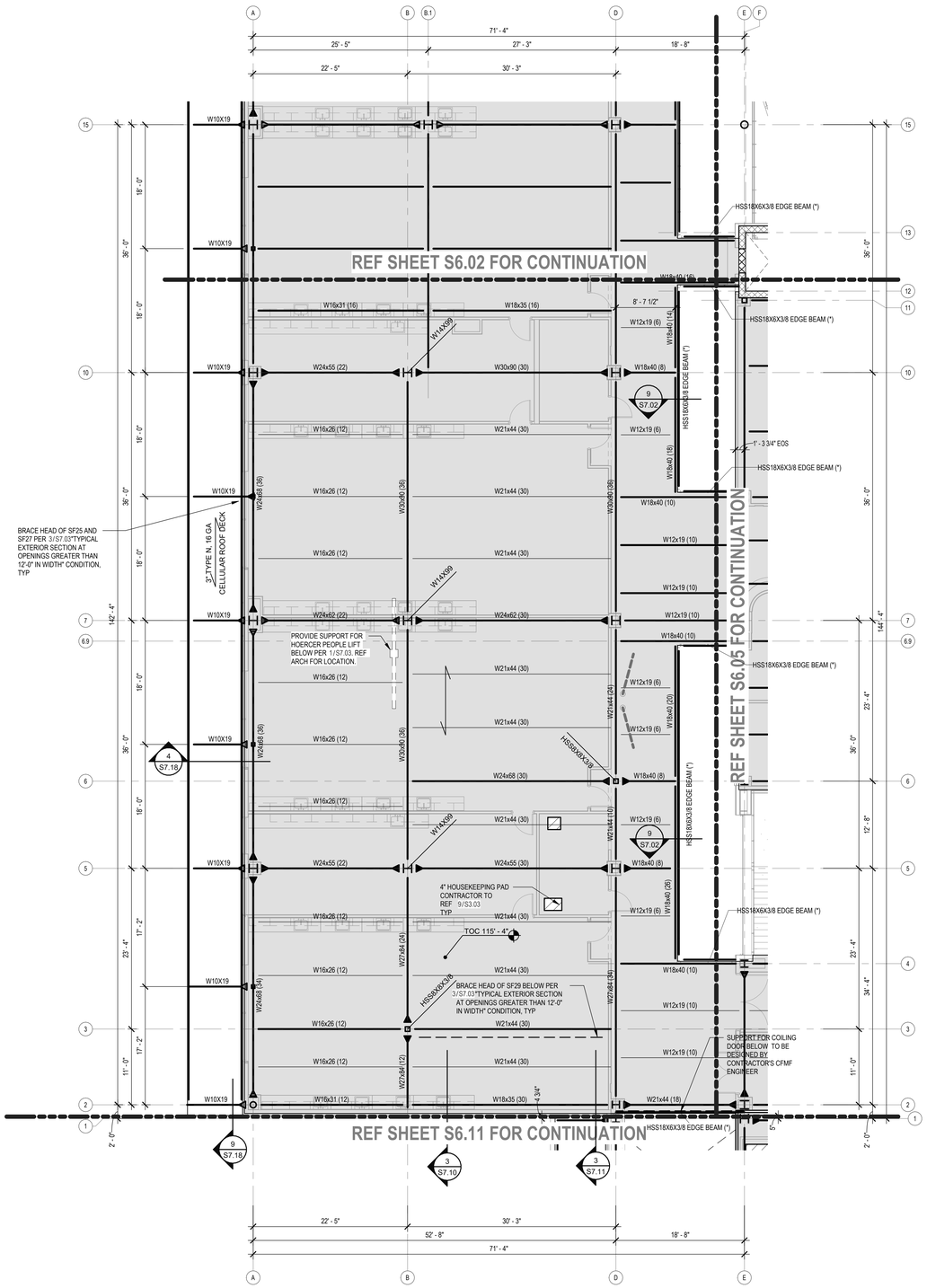

1 FLOOR FRAMING PLAN - AREA D
S6.04 1/8" = 1'-0"

1. FOR GENERAL NOTES, REF DWGS S0.01.
2. BRIDGING FOR ROOF JOISTS IS NOT SHOWN ON THIS PLAN FOR CLARITY. BRIDGING FOR ROOF JOISTS SHALL BE PROVIDED FOR ALL JOISTS PER SJI SPECIFICATIONS.
3. REFERENCE CMU WALL PLAN FOR BOTTOM OF LINTEL ELEVATIONS AT LOAD BEARING WALLS.
4. REFERENCE CMU WALL PLAN FOR ALL TOP OF WALL ELEVATIONS.
5. REF APPROVED MECHANICAL SHOP DRAWINGS FOR EXACT LOCATIONS OF RTU UNITS.
6. REFER TO ROOF DECK NOTES ON S0.01 FOR REQUIRED FRAMING AT OPENINGS IN METAL ROOF DECK. SEE TYPICAL FRAME DETAIL AT A/C UNITS. PROVIDE ANGLE FRAMES AT ALL ROOF DRAINS.
7. STRUCTURAL MEMBERS SHALL BE EQUALLY SPACED (6'-0" OC MAX) BETWEEN MAJOR SUPPORT POINTS SUCH AS COLUMN GRIDS, DFE GRIDS, WALLS, AND GIRDERS UNLESS DIMENSIONED OTHERWISE.
8. JOIST SEAT DEPTHS FOR OPEN WEB STEEL JOIST SHALL BE AS DETERMINED BY THE CONTRACTOR 'S JOIST ENGINEER WITH THE FOLLOWING MINIMUM DEPTHS (UNO IN DETAILS):
   A. K-SERIES JOIST: 5 INCHES
   B. LH-SERIES JOIST: 7 ½ INCHES
   C. DLH-SERIES JOIST: 7 ½ INCHES
9. JOISTS SUPPORTING MECHANICAL EQUIPMENT (RTU, ETC) SHALL HAVE ADDITIONAL "ADD LOAD" APPLIED TO THE JOIST DESIGN PER BELOW PARTIAL PLAN. VERIFY WEIGHT WITH APPROVED MECHANICAL SHOP DRAWINGS PRIOR TO CONSTRUCTION.

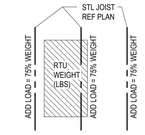

10. FOR CURVED AREAS, SEE S1 SERIES DRAWINGS FOR EOD AND GRID DIMENSIONS.
11. ROOF DECK IS 1.5B GA 20 METAL DECK UNO - TYP.
12. AT TYPICAL "WEDGE" BAY IN CURVED AREAS, LAYOUT PURLINS PER 2/S1.04 - TYP.
13. MEMBERS MARKED WITH AN ASTERISK (*) ARE SECONDARY FRAMING AND DO NOT REQUIRE FIREPROOFING
14. MEMBERS MARKED WITH A DAGGER (†) ARE SECONDARY MISCELLANEOUS FRAMING. MEMBERS MAY BE SUBSTITUTED WITH COLD-FORMED METAL FRAMING (CFMF) DESIGNED BY THE CONTRACTOR'S DELEGATED CFMF ENGINEER. SUBSTITUTED MEMBERS SHALL PROVIDE EQUIVALENT STRENGTH, STIFFNESS, AND CONNECTIONS, AND SHALL SUPPORT ALL DESIGN LOADS INDICATED IN THE CONTRACT DOCUMENTS.

ROOF PLAN NOTES

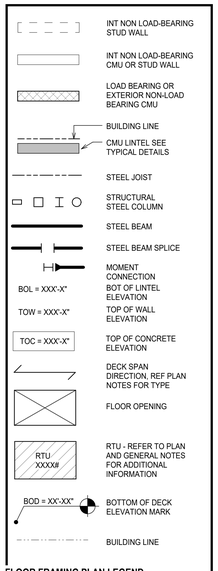

FLOOR FRAMING PLAN LEGEND

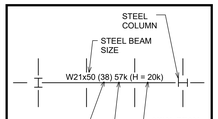

STEEL BEAM LEGEND

1. FINISH FLOOR ELEVATIONS VARY FROM 100'-0". SEE FOUNDATION PLAN FOR FINISH FLOOR ELEVATIONS.
2. FOR GENERAL NOTES, SEE DWGS S0.01.
3. FOR FRAMING SECTIONS AND DETAILS, SEE S7 SERIES DRAWINGS.
4. REFER TO FLOOR DECK NOTES ON S0.01 FOR REQUIRED FRAMING AT OPENINGS IN ELEVATED STEEL-FRAMED FLOOR SLABS. SEE TYPICAL FRAME DETAIL AT A/C UNITS. PROVIDE ANGLE FRAMES AT ALL ROOF DRAINS.
5. STRUCTURAL MEMBERS SHALL BE EQUALLY SPACED (10'-0" OC MAX) BETWEEN MAJOR SUPPORT POINTS SUCH AS COLUMN GRIDS, DFE GRIDS, WALLS, AND GIRDERS UNLESS DIMENSIONED OTHERWISE.
6. FOR CURVED AREAS, SEE S1 SERIES DRAWINGS FOR EOD AND GRID DIMENSIONS.
7. COMPOSITE SLAB AND DECK IS 3" NW CONC OVER 2VLI 18 GA METAL DECK (5" TOTAL THICKNESS) REINFORCED W/ #3 AT 1'-0" OC EW UNO.
8. MEMBERS MARKED WITH AN ASTERISK (*) ARE SECONDARY FRAMING AND DO NOT REQUIRE FIREPROOFING
9. MEMBERS MARKED WITH A DAGGER (†) ARE SECONDARY MISCELLANEOUS FRAMING. MEMBERS MAY BE SUBSTITUTED WITH COLD-FORMED METAL FRAMING (CFMF) DESIGNED BY THE CONTRACTOR'S DELEGATED CFMF ENGINEER. SUBSTITUTED MEMBERS SHALL PROVIDE EQUIVALENT STRENGTH, STIFFNESS, AND CONNECTIONS, AND SHALL SUPPORT ALL DESIGN LOADS INDICATED IN THE CONTRACT DOCUMENTS.

FLOOR PLAN NOTES

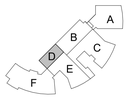

KEY PLAN - 1ST FLOOR
N.T.S.

Revision / Date

Project:
TOMBALL ISD INTERMEDIATE SCHOOL REPLACEMENT
FOR
TOMBALL INDEPENDENT SCHOOL DISTRICT
TOMBALL, TEXAS

IEG
Innovative Engineering Group
www.iegengineers.com
817.410.2858
TBPELS Firm No. F-5923

STATE OF TEXAS
R. CRAIG McKEE
111569
REGISTERED
PROFESSIONAL ENGINEER
7.14.2026

F-1252
F-5923

Huckabee
www.huckabee-inc.com
800.687.1229

FLOOR FRAMING PLAN - AREA D

VOLUME 01

Job No.	Sheet No.
00802-04-01	S6.04
Drawn By: IEG	
Date: 07.15.26	

7/14/2026 5:29:03 PM
Autodesk Docs://TOMBALL ISD - IS REPLACEMENT/00802-04-01 Tomball IS Replacement_STRUC_V25.rvt

Copyright © 2026, Huckabee & Associates, Inc.

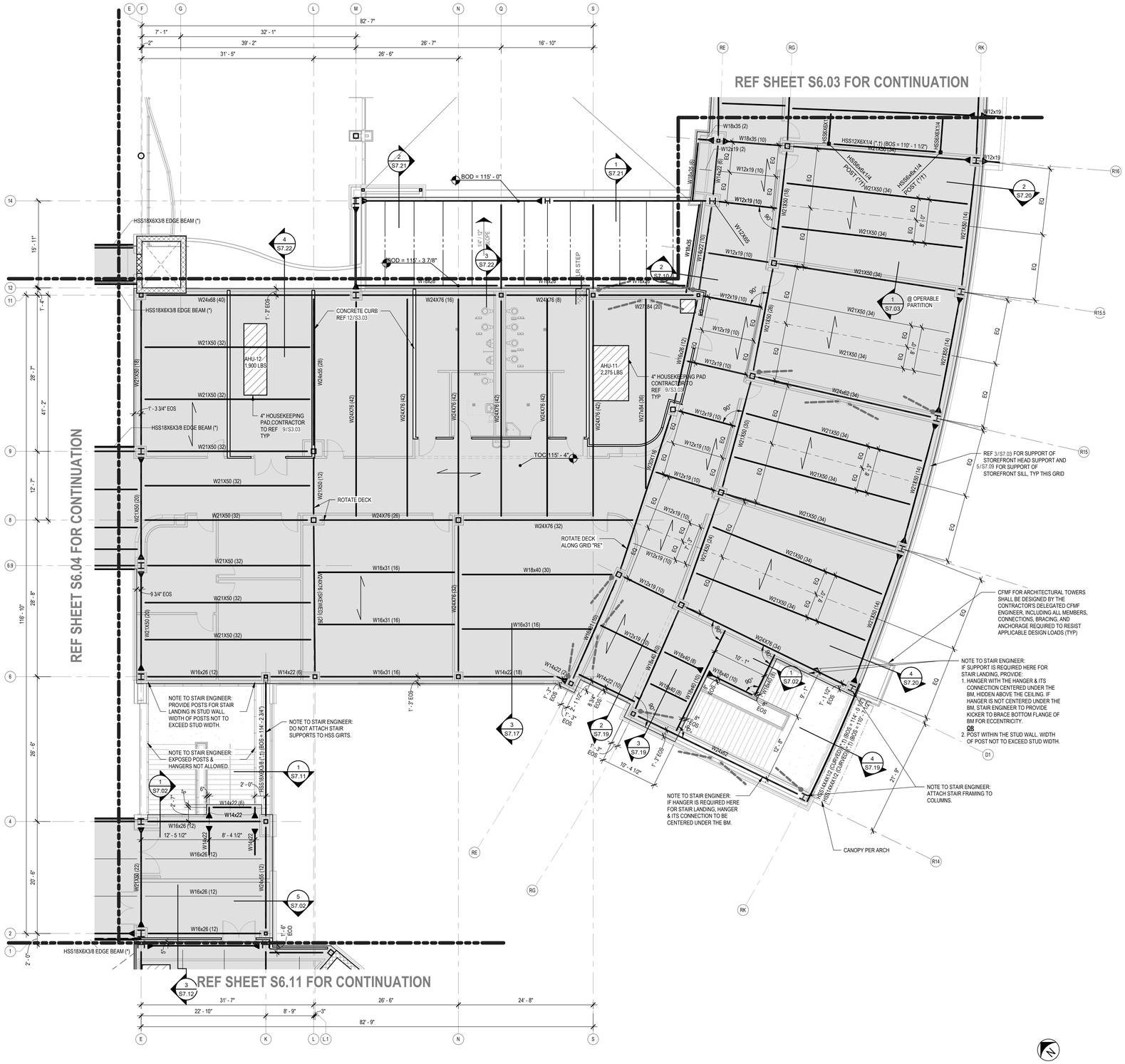

1 FLOOR FRAMING PLAN - AREA E
S6.05 1/8" = 1'-0"

PLAN

1. FOR GENERAL NOTES, REF DWGS S0.01.
2. BRIDGING FOR ROOF JOISTS IS NOT SHOWN ON THIS PLAN FOR CLARITY. BRIDGING FOR ROOF JOISTS SHALL BE PROVIDED FOR ALL JOISTS PER SJI SPECIFICATIONS.
3. REFERENCE CMU WALL PLAN FOR BOTTOM OF LINTEL ELEVATIONS AT LOAD BEARING WALLS.
4. REFERENCE CMU WALL PLAN FOR ALL TOP OF WALL ELEVATIONS.
5. REF APPROVED MECHANICAL SHOP DRAWINGS FOR EXACT LOCATIONS OF RTU UNITS.
6. REFER TO ROOF DECK NOTES ON S0.01 FOR REQUIRED FRAMING AT OPENINGS IN METAL ROOF DECK. SEE TYPICAL FRAME DETAIL AT A/C UNITS. PROVIDE ANGLE FRAMES AT ALL ROOF DRAINS.
7. STRUCTURAL MEMBERS SHALL BE EQUALLY SPACED (6'-0" OC MAX) BETWEEN MAJOR SUPPORT POINTS SUCH AS COLUMN GRIDS, DFE GRIDS, WALLS, AND GIRDERS UNLESS DIMENSIONED OTHERWISE.
8. JOIST SEAT DEPTHS FOR OPEN WEB STEEL JOIST SHALL BE AS DETERMINED BY THE CONTRACTOR 'S JOIST ENGINEER WITH THE FOLLOWING MINIMUM DEPTHS (UNO IN DETAILS):
   A. K-SERIES JOIST: 5 INCHES
   B. LH-SERIES JOIST: 7 ½ INCHES
   C. DLH-SERIES JOIST: 7 ½ INCHES
9. JOISTS SUPPORTING MECHANICAL EQUIPMENT (RTU, ETC) SHALL HAVE ADDITIONAL "ADD LOAD" APPLIED TO THE JOIST DESIGN PER BELOW PARTIAL PLAN. VERIFY WEIGHT WITH APPROVED MECHANICAL SHOP DRAWINGS PRIOR TO CONSTRUCTION.

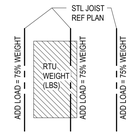

10. FOR CURVED AREAS, SEE S1 SERIES DRAWINGS FOR EOD AND GRID DIMENSIONS.
11. ROOF DECK IS 1.5B GA 20 METAL DECK UNO - TYP.
12. AT TYPICAL "WEDGE" BAY IN CURVED AREAS, LAYOUT PURLINS PER 2/S1.04 - TYP.
13. MEMBERS MARKED WITH AN ASTERISK (*) ARE SECONDARY FRAMING AND DO NOT REQUIRE FIREPROOFING
14. MEMBERS MARKED WITH A DAGGER (†) ARE SECONDARY MISCELLANEOUS FRAMING. MEMBERS MAY BE SUBSTITUTED WITH COLD-FORMED METAL FRAMING (CFMF) DESIGNED BY THE CONTRACTOR'S DELEGATED CFMF ENGINEER. SUBSTITUTED MEMBERS SHALL PROVIDE EQUIVALENT STRENGTH, STIFFNESS, AND CONNECTIONS, AND SHALL SUPPORT ALL DESIGN LOADS INDICATED IN THE CONTRACT DOCUMENTS.

ROOF PLAN NOTES

- INT NON LOAD-BEARING STUD WALL
- INT NON LOAD-BEARING CMU OR STUD WALL
- LOAD BEARING OR EXTERIOR NON-LOAD BEARING CMU
- BUILDING LINE
- CMU LINTEL SEE TYPICAL DETAILS
- STEEL JOIST
- STRUCTURAL STEEL COLUMN
- STEEL BEAM
- STEEL BEAM SPLICE
- MOMENT CONNECTION
- BOL = XXX'-X" — BOT OF LINTEL ELEVATION
- TOW = XXX'-X" — TOP OF WALL ELEVATION
- TOC = XXX'-X" — TOP OF CONCRETE ELEVATION
- DECK SPAN DIRECTION, REF PLAN NOTES FOR TYPE
- FLOOR OPENING
- RTU XXXX# — RTU - REFER TO PLAN AND GENERAL NOTES FOR ADDITIONAL INFORMATION
- BOD = XX'-XX" — BOTTOM OF DECK ELEVATION MARK
- BUILDING LINE

FLOOR FRAMING PLAN LEGEND

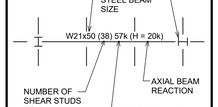

STEEL BEAM LEGEND

1. FINISH FLOOR ELEVATIONS VARY FROM 100'-0". SEE FOUNDATION PLAN FOR FINISH FLOOR ELEVATIONS.
2. FOR GENERAL NOTES, SEE DWGS S0.01.
3. FOR FRAMING SECTIONS AND DETAILS, SEE S7 SERIES DRAWINGS.
4. REFER TO FLOOR DECK NOTES ON S0.01 FOR REQUIRED FRAMING AT OPENINGS IN ELEVATED STEEL-FRAMED FLOOR SLABS. SEE TYPICAL FRAME DETAIL AT A/C UNITS. PROVIDE ANGLE FRAMES AT ALL ROOF DRAINS.
5. STRUCTURAL MEMBERS SHALL BE EQUALLY SPACED (10'-0" OC MAX) BETWEEN MAJOR SUPPORT POINTS SUCH AS COLUMN GRIDS, DFE GRIDS, WALLS, AND GIRDERS UNLESS DIMENSIONED OTHERWISE.
6. FOR CURVED AREAS, SEE S1 SERIES DRAWINGS FOR EOD AND GRID DIMENSIONS.
7. COMPOSITE SLAB AND DECK IS 3" NW CONC OVER 2VLI 18 GA METAL DECK (5" TOTAL THICKNESS) REINFORCED W/ #3 AT 1'-0" OC EW UNO.
8. MEMBERS MARKED WITH AN ASTERISK (*) ARE SECONDARY FRAMING AND DO NOT REQUIRE FIREPROOFING
9. MEMBERS MARKED WITH A DAGGER (†) ARE SECONDARY MISCELLANEOUS FRAMING. MEMBERS MAY BE SUBSTITUTED WITH COLD-FORMED METAL FRAMING (CFMF) DESIGNED BY THE CONTRACTOR'S DELEGATED CFMF ENGINEER. SUBSTITUTED MEMBERS SHALL PROVIDE EQUIVALENT STRENGTH, STIFFNESS, AND CONNECTIONS, AND SHALL SUPPORT ALL DESIGN LOADS INDICATED IN THE CONTRACT DOCUMENTS.

FLOOR PLAN NOTES

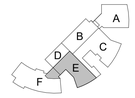

KEY PLAN - 1ST FLOOR
N.T.S.

Revision / Date

Project:
TOMBALL ISD INTERMEDIATE SCHOOL REPLACEMENT
FOR
TOMBALL INDEPENDENT SCHOOL DISTRICT
TOMBALL, TEXAS

IEG
Innovative Engineering Group
www.iegengineers.com
817.410.2858
TBPELS Firm No. F-5923

STATE OF TEXAS
R. CRAIG McKEE
111569
REGISTERED ENGINEER
7.14.2026
F-1252
F-5923

Huckabee
www.huckabee-inc.com
800.687.1229

FLOOR FRAMING PLAN - AREA E

VOLUME 01

Job No. 00802-04-01	Sheet No. S6.05
Drawn By: IEG	
Date: 07.15.26	

7/14/2026 5:29:19 PM
Autodesk Docs://TOMBALL ISD - IS REPLACEMENT/00802-04-01_Tomball IS Replacement_STRUC_V25.rvt

Copyright © 2026, Huckabee & Associates, Inc.

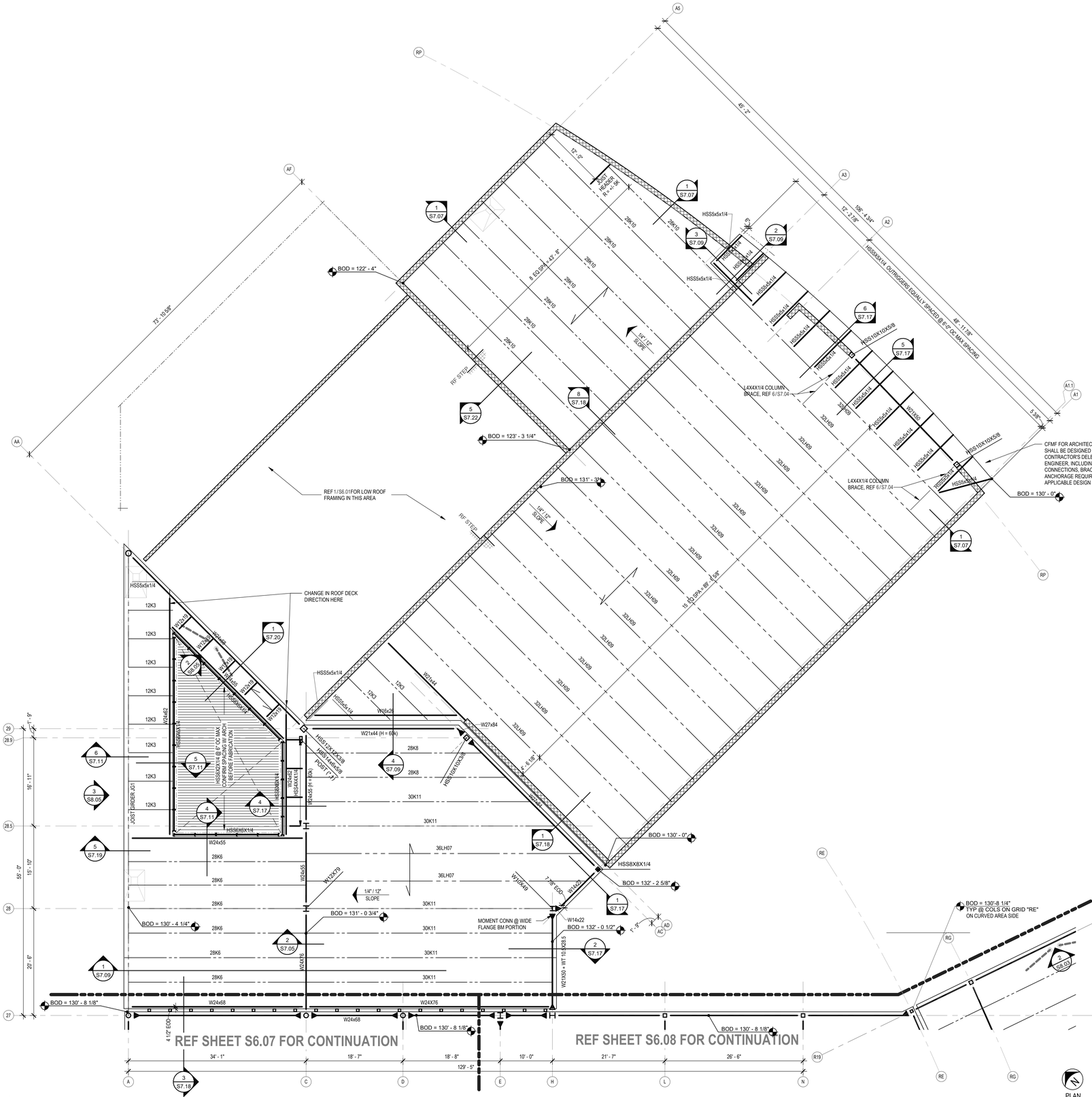

1 ROOF FRAMING PLAN - AREA A
S6.06 1/8" = 1'-0"

1. FOR GENERAL NOTES, REF DWGS S0.01.
2. BRIDGING FOR ROOF JOISTS IS NOT SHOWN ON THIS PLAN FOR CLARITY. BRIDGING FOR ROOF JOISTS SHALL BE PROVIDED FOR ALL JOISTS PER SJI SPECIFICATIONS.
3. REFERENCE CMU WALL PLAN FOR BOTTOM OF LINTEL ELEVATIONS AT LOAD BEARING WALLS.
4. REFERENCE CMU WALL PLAN FOR ALL TOP OF WALL ELEVATIONS.
5. REF APPROVED MECHANICAL SHOP DRAWINGS FOR EXACT LOCATIONS OF RTU UNITS.
6. REFER TO ROOF DECK NOTES ON S0.01 FOR REQUIRED FRAMING AT OPENINGS IN METAL ROOF DECK. SEE TYPICAL FRAME DETAIL AT A/C UNITS. PROVIDE ANGLE FRAMES AT ALL ROOF DRAINS.
7. STRUCTURAL MEMBERS SHALL BE EQUALLY SPACED (6'-0" OC MAX) BETWEEN MAJOR SUPPORT POINTS SUCH AS COLUMN GRIDS, DFE GRIDS, WALLS, AND GIRDERS UNLESS DIMENSIONED OTHERWISE.
8. JOIST SEAT DEPTHS FOR OPEN WEB STEEL JOIST SHALL BE AS DETERMINED BY THE CONTRACTOR 'S JOIST ENGINEER WITH THE FOLLOWING MINIMUM DEPTHS (UNO IN DETAILS):
   A. K-SERIES JOIST: 5 INCHES
   B. LH-SERIES JOIST: 7 ½ INCHES
   C. DLH-SERIES JOIST: 7 ½ INCHES
9. JOISTS SUPPORTING MECHANICAL EQUIPMENT (RTU, ETC) SHALL HAVE ADDITIONAL "ADD LOAD" APPLIED TO THE JOIST DESIGN PER BELOW PARTIAL PLAN. VERIFY WEIGHT WITH APPROVED MECHANICAL SHOP DRAWINGS PRIOR TO CONSTRUCTION.

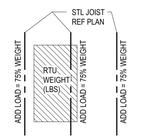

10. FOR CURVED AREAS, SEE S1 SERIES DRAWINGS FOR EOD AND GRID DIMENSIONS.
11. ROOF DECK IS 1.5B GA 20 METAL DECK UNO - TYP.
12. AT TYPICAL "WEDGE" BAY IN CURVED AREAS, LAYOUT PURLINS PER 2/S1.04 - TYP.
13. MEMBERS MARKED WITH AN ASTERISK (*) ARE SECONDARY FRAMING AND DO NOT REQUIRE FIREPROOFING
14. MEMBERS MARKED WITH A DAGGER (†) ARE SECONDARY MISCELLANEOUS FRAMING. MEMBERS MAY BE SUBSTITUTED WITH COLD-FORMED METAL FRAMING (CFMF) DESIGNED BY THE CONTRACTOR'S DELEGATED CFMF ENGINEER. SUBSTITUTED MEMBERS SHALL PROVIDE EQUIVALENT STRENGTH, STIFFNESS, AND CONNECTIONS, AND SHALL SUPPORT ALL DESIGN LOADS INDICATED IN THE CONTRACT DOCUMENTS.

ROOF PLAN NOTES

INT NON LOAD-BEARING STUD WALL
INT NON LOAD-BEARING CMU OR STUD WALL
LOAD BEARING OR EXTERIOR NON-LOAD BEARING CMU
BUILDING LINE
CMU LINTEL SEE TYPICAL DETAILS
STEEL JOIST
STRUCTURAL STEEL COLUMN
STEEL BEAM
STEEL BEAM SPLICE
MOMENT CONNECTION
BOL = 107'-4" — BOT OF LINTEL ELEVATION
TOW = 116'-8" — TOP OF WALL ELEVATION
DECK SPAN DIRECTION, REF PLAN NOTES FOR TYPE
RTU 1000# — RTU - REFER TO PLAN AND GENERAL NOTES FOR ADDITIONAL INFORMATION
BOD = XX'-XX" — BOTTOM OF DECK ELEVATION MARK
BUILDING LINE

ROOF FRAMING PLAN LEGEND



STEEL BEAM LEGEND

1. FINISH FLOOR ELEVATIONS VARY FROM 100'-0". SEE FOUNDATION PLAN FOR FINISH FLOOR ELEVATIONS.
2. FOR GENERAL NOTES, SEE DWGS S0.01.
3. FOR FRAMING SECTIONS AND DETAILS, SEE S7 SERIES DRAWINGS.
4. REFER TO FLOOR DECK NOTES ON S0.01 FOR REQUIRED FRAMING AT OPENINGS IN ELEVATED STEEL-FRAMED FLOOR SLABS. SEE TYPICAL FRAME DETAIL AT A/C UNITS. PROVIDE ANGLE FRAMES AT ALL ROOF DRAINS.
5. STRUCTURAL MEMBERS SHALL BE EQUALLY SPACED (10'-0" OC MAX) BETWEEN MAJOR SUPPORT POINTS SUCH AS COLUMN GRIDS, DFE GRIDS, WALLS, AND GIRDERS UNLESS DIMENSIONED OTHERWISE.
6. FOR CURVED AREAS, SEE S1 SERIES DRAWINGS FOR EOD AND GRID DIMENSIONS.
7. COMPOSITE SLAB AND DECK IS 3" NW CONC OVER 2VLI 18 GA METAL DECK (5" TOTAL THICKNESS) REINFORCED W/ #3 AT 1'-0" OC EW UNO.
8. MEMBERS MARKED WITH AN ASTERISK (*) ARE SECONDARY FRAMING AND DO NOT REQUIRE FIREPROOFING
9. MEMBERS MARKED WITH A DAGGER (†) ARE SECONDARY MISCELLANEOUS FRAMING. MEMBERS MAY BE SUBSTITUTED WITH COLD-FORMED METAL FRAMING (CFMF) DESIGNED BY THE CONTRACTOR'S DELEGATED CFMF ENGINEER. SUBSTITUTED MEMBERS SHALL PROVIDE EQUIVALENT STRENGTH, STIFFNESS, AND CONNECTIONS, AND SHALL SUPPORT ALL DESIGN LOADS INDICATED IN THE CONTRACT DOCUMENTS.

FLOOR PLAN NOTES

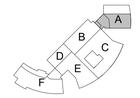

KEY PLAN - 2ND FLOOR
N.T.S.

Date
Revision /

TOMBALL ISD INTERMEDIATE SCHOOL REPLACEMENT
FOR
TOMBALL INDEPENDENT SCHOOL DISTRICT
TOMBALL, TEXAS

Project:

IEG
Innovative Engineering Group
www.iegengineers.com
817.410.2858
TBPELS Firm No. F-5923
STATE OF TEXAS
R. CRAIG McKEE
111569
REGISTERED PROFESSIONAL ENGINEER
7.14.2026
F-1252
F-5923

Huckabee
www.huckabee-inc.com
800.687.1229

ROOF FRAMING PLAN - AREA A

VOLUME 01

Job No.	Sheet No.
00802-04-01	S6.06
Drawn By: IEG	
Date: 07.15.26	

7/14/2026 2:29:24 PM
Autodesk Docs://TOMBALL ISD - IS REPLACEMENT/00802-04-01_Tomball IS Replacement_STRUC_V25.rvt

Copyright © 2026, Huckabee & Associates, Inc.

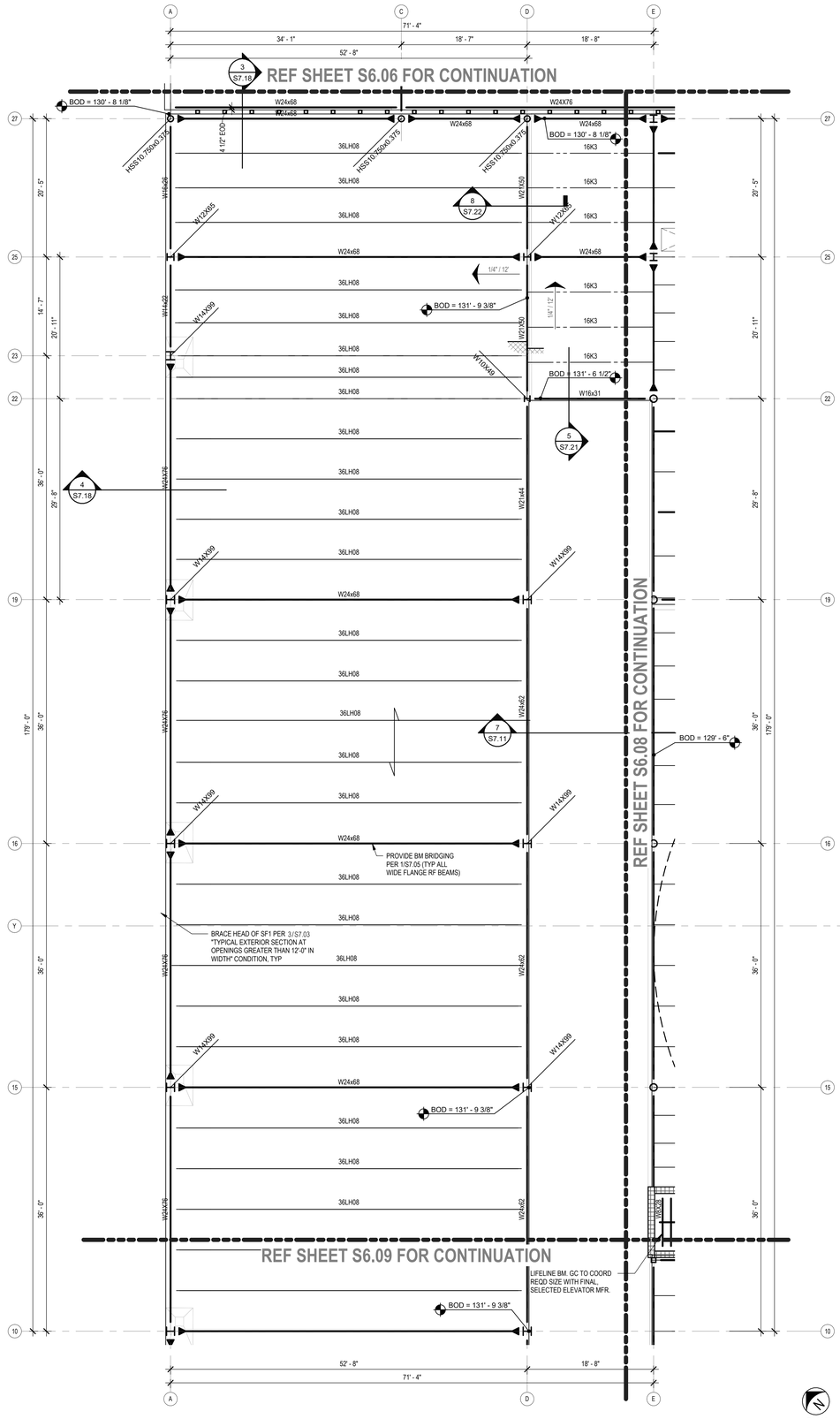

1 ROOF FRAMING PLAN - AREA B
S6.07 1/8" = 1'-0"

INT NON LOAD-BEARING STUD WALL
INT NON LOAD-BEARING CMU OR STUD WALL
LOAD BEARING OR EXTERIOR NON-LOAD BEARING CMU
BUILDING LINE
CMU LINTEL SEE TYPICAL DETAILS
STEEL JOIST
STRUCTURAL STEEL COLUMN
STEEL BEAM
STEEL BEAM SPLICE
MOMENT CONNECTION
BOL = 107'-4" — BOT OF LINTEL ELEVATION
TOW = 116'-8" — TOP OF WALL ELEVATION
DECK SPAN DIRECTION, REF PLAN NOTES FOR TYPE
RTU 1000# — RTU - REFER TO PLAN AND GENERAL NOTES FOR ADDITIONAL INFORMATION
BOD = XX'-XX" — BOTTOM OF DECK ELEVATION MARK
BUILDING LINE

ROOF FRAMING PLAN LEGEND

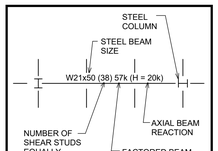

STEEL BEAM LEGEND

1. FOR GENERAL NOTES, REF DWGS S0.01.
2. BRIDGING FOR ROOF JOISTS IS NOT SHOWN ON THIS PLAN FOR CLARITY. BRIDGING FOR ROOF JOISTS SHALL BE PROVIDED FOR ALL JOISTS PER SJI SPECIFICATIONS.
3. REFERENCE CMU WALL PLAN FOR BOTTOM OF LINTEL ELEVATIONS AT LOAD BEARING WALLS.
4. REFERENCE CMU WALL PLAN FOR ALL TOP OF WALL ELEVATIONS.
5. REF APPROVED MECHANICAL SHOP DRAWINGS FOR EXACT LOCATIONS OF RTU UNITS.
6. REFER TO ROOF DECK NOTES ON S0.01 FOR REQUIRED FRAMING AT OPENINGS IN METAL ROOF DECK. SEE TYPICAL FRAME DETAIL AT A/C UNITS. PROVIDE ANGLE FRAMES AT ALL ROOF DRAINS.
7. STRUCTURAL MEMBERS SHALL BE EQUALLY SPACED (6'-0" OC MAX) BETWEEN MAJOR SUPPORT POINTS SUCH AS COLUMN GRIDS, DPE GRIDS, WALLS, AND GIRDERS UNLESS DIMENSIONED OTHERWISE.
8. JOIST SEAT DEPTHS FOR OPEN WEB STEEL JOIST SHALL BE AS DETERMINED BY THE CONTRACTOR 'S JOIST ENGINEER WITH THE FOLLOWING MINIMUM DEPTHS (UNO IN DETAILS):
   A. K-SERIES JOIST: 5 INCHES
   B. LH-SERIES JOIST: 7 ½ INCHES
   C. DLH-SERIES JOIST: 7 ½ INCHES
9. JOISTS SUPPORTING MECHANICAL EQUIPMENT (RTU, ETC) SHALL HAVE ADDITIONAL "ADD LOAD" APPLIED TO THE JOIST DESIGN PER BELOW PARTIAL PLAN. VERIFY WEIGHT WITH APPROVED MECHANICAL SHOP DRAWINGS PRIOR TO CONSTRUCTION.

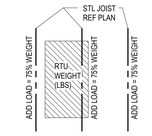

10. FOR CURVED AREAS, SEE S1 SERIES DRAWINGS FOR EOD AND GRID DIMENSIONS.
11. ROOF DECK IS 1.5B GA 20 METAL DECK UNO - TYP.
12. AT TYPICAL "WEDGE" BAY IN CURVED AREAS, LAYOUT PURLINS PER 2/S1.04 - TYP.
13. MEMBERS MARKED WITH AN ASTERISK (*) ARE SECONDARY FRAMING AND DO NOT REQUIRE FIREPROOFING
14. MEMBERS MARKED WITH A DAGGER (†) ARE SECONDARY MISCELLANEOUS FRAMING. MEMBERS MAY BE SUBSTITUTED WITH COLD-FORMED METAL FRAMING (CFMF) DESIGNED BY THE CONTRACTOR'S DELEGATED CFMF ENGINEER. SUBSTITUTED MEMBERS SHALL PROVIDE EQUIVALENT STRENGTH, STIFFNESS, AND CONNECTIONS, AND SHALL SUPPORT ALL DESIGN LOADS INDICATED IN THE CONTRACT DOCUMENTS.

ROOF PLAN NOTES

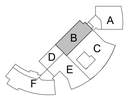

KEY PLAN - 2ND FLOOR
N.T.S.

Date
Revision /

Project:
TOMBALL ISD INTERMEDIATE SCHOOL REPLACEMENT
FOR
TOMBALL INDEPENDENT SCHOOL DISTRICT
TOMBALL, TEXAS

IEG
Innovative Engineering Group
www.iegengineers.com
817.410.2658
TBPELS Firm No. F-5923

STATE OF TEXAS
R. CRAIG McKEE
111569
LICENSED PROFESSIONAL ENGINEER
7.14.2026
F-1252
F-5923

Huckabee
www.huckabee-inc.com
800.687.1229

ROOF FRAMING PLAN - AREA B

VOLUME 01

Job No.	Sheet No.
00802-04-01	S6.07
Drawn By: IEG	
Date: 07.15.26	

7/14/2026 5:29:27 PM
Autodesk Docs://TOMBALL ISD - IS REPLACEMENT/00802-04-01_Tomball IS Replacement_STRUC_V25.rvt

Copyright © 2026, Huckabee & Associates, Inc.

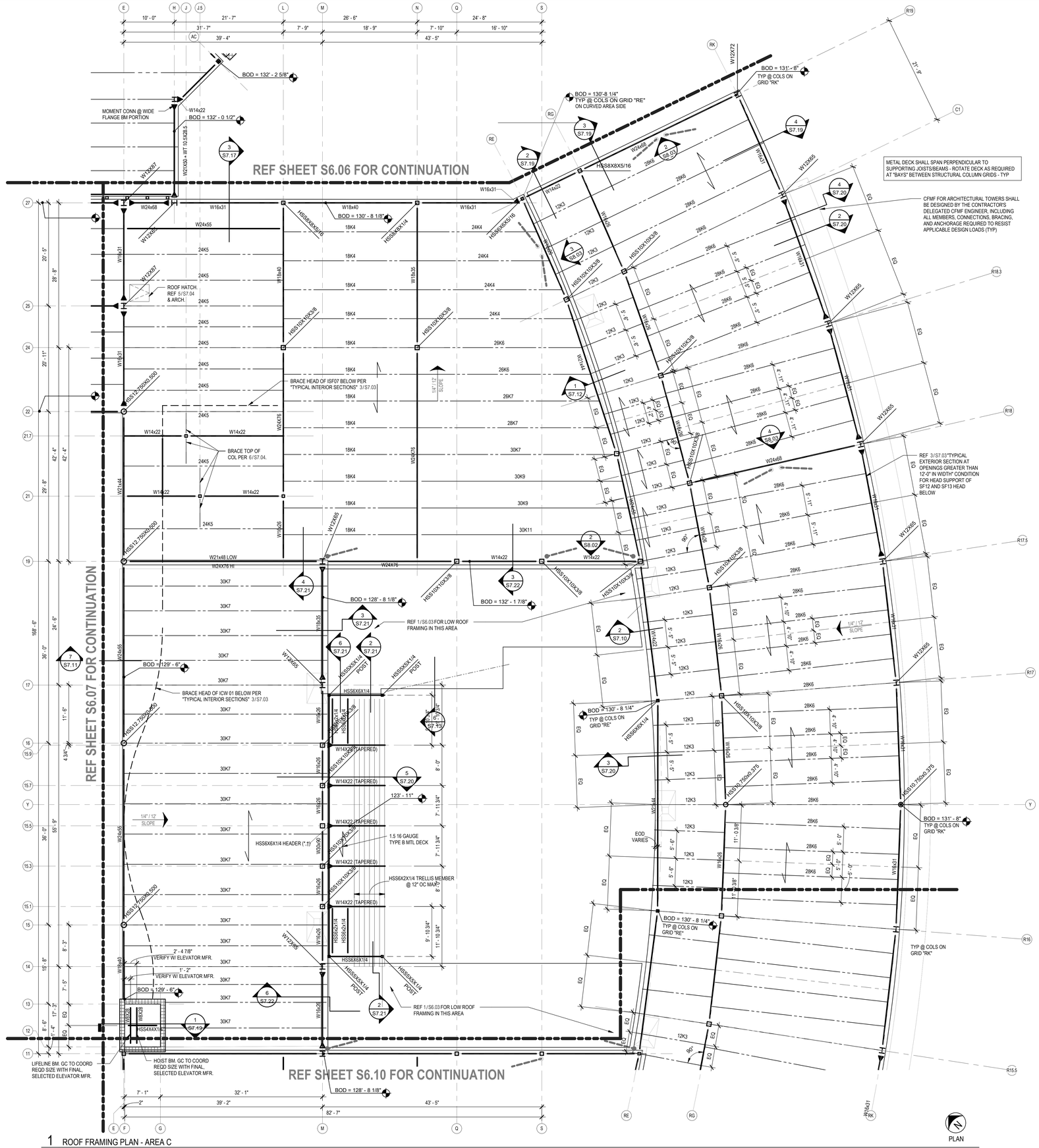
REF SHEET S6.06 FOR CONTINUATION
REF SHEET S6.07 FOR CONTINUATION
REF SHEET S6.10 FOR CONTINUATION
BOD = 132' - 2 5/8"
MOMENT CONN @ WIDE FLANGE BM PORTION
W14x22
BOD = 132' - 0 1/2"
W21x50 - 4(T 10.5X58.5
BOD = 130'-8 1/4" TYP @ COLS ON GRID "RE" ON CURVED AREA SIDE
BOD = 131' - 8" TYP @ COLS ON GRID "RK"
HSS8X8X5/16
W24x68
W16x31
W24x55
W12X65
W12X87
ROOF HATCH. REF 5/S7.04 & ARCH.
W18x40
BOD = 130' - 8 1/8"
HSS8X8X5/16
HSS8X8X1/4
W18x35
W21x44
W24X76
W14x22
BRACE TOP OF COL PER 6/S7.04.
HSS12.750X0.500
W21x48 LOW
W24X76 HI
W12X65
BRACE HEAD OF ISF07 BELOW PER "TYPICAL INTERIOR SECTIONS" 3/S7.03
1/4" / 12" SLOPE
HSS10X10X3/8
W12X72
W12X87
W16x31
W16x26
W16x36
W16x67
W16x89
W16x100
W16x57
W16x45
W16x50
W16x77
W16x83
W16x40
W18x46
W18x60
W18x71
W21x93
W21x101
W21x111
W21x132
W21x147
W24x84
W24x94
W24x103
W24x131
W24x146
W24x162
W24x176
W24x192
W24x207
W24x229
W24x250
W24x279
W24x306
W24x335
W24x370
W24x492
W24x55
W24x62
W24x68
W24x76
W24x84
W24x94
W24x103
W24x117
W24x131
W24x146
W24x162
W24x176
W24x192
W24x207
W24x229
W24x250
W24x279
W24x306
W24x335
W24x370
W24x492
W30x90
W30x99
W30x108
W30x116
W30x124
W30x132
W30x148
W30x173
W30x191
W30x211
W30x235
W30x261
W30x292
W30x326
W30x357
W30x391
W30x432
W30x477
W30x526
W30x581
W30x652
W30x730
W30x826
W30x891
W30x990
W30x1084
W30x1191
W30x1284
W30x1416
W30x1538
W30x1701
W30x1846
W30x2041
W30x2235
W30x2476
W30x2713
W30x2985
W30x3272
W30x3615
W30x3962
W30x4357
W30x4777
W30x5277
W30x5781
W30x6391
W30x7003
W30x7741
W30x8484
W30x9371
W30x10271
W30x11348
W30x12439
W30x13742
W30x15058
W30x16639
W30x18235
W30x20142
W30x22080
W30x24394
W30x26738
W30x29538
W30x32384
W30x35777
W30x39208
W30x43305
W30x47477
W30x52438
W30x57477
W30x63477
W30x69477
W30x76477
W30x84477
W30x92477
W30x100477
W30x110477
W30x120477
W30x132477
W30x144477
W30x158477
W30x172477
W30x190477
W30x208477
W30x230477
W30x252477
W30x277477
W30x302477
W30x332477
W30x362477
W30x397477
W30x432477
W30x477477
W30x522477
W30x572477
W30x627477
W30x687477
W30x752477
W30x822477
W30x902477
W30x987477
W30x1077477
W30x1177477
W30x1287477
W30x1407477
W30x1537477
W30x1677477
W30x1837477
W30x2007477
W30x2197477
W30x2397477
W30x2617477
W30x2857477
W30x3127477
W30x3417477
W30x3737477
W30x4087477
W30x4467477
W30x4887477
W30x5347477
W30x5847477
W30x6397477
W30x6997477
W30x7657477
W30x8377477
W30x9167477
W30x10037477
W30x10987477
W30x12037477
W30x13187477
W30x14447477
W30x15827477
W30x17337477
W30x18997477
W30x20817477
W30x22807477
W30x24997477
W30x27397477
W30x30027477
W30x32907477
W30x36057477
W30x39507477
W30x43277477
W30x47397477
W30x51897477
W30x56797477
W30x62117477
W30x67877477
W30x74097477
W30x80797477
W30x87997477
W30x95717477
W30x103977477
W30x112797477
W30x122197477
W30x132197477
W30x142817477
W30x154077477
W30x165997477
W30x178597477
W30x191897477
W30x205917477
W30x220677477
W30x236197477
W30x252497477
W30x269597477
W30x287517477
W30x306277477
W30x325897477
W30x346397477
W30x367797477
W30x390117477
W30x413377477
W30x437597477
W30x462797477
W30x488997477
W30x516217477
W30x544477477
W30x573797477
W30x604197477
W30x635697477
W30x668317477
W30x702077477
W30x737017477
W30x773157477
W30x810517477
W30x849117477
W30x889017477
W30x930237477
W30x972817477
W30x1016777477
W30x1062137477
W30x1108917477
W30x1157137477
W30x1206817477
W30x1257977477
W30x1310637477
W30x1364817477
W30x1420537477
W30x1477817477
W30x1536677477
W30x1597137477
W30x1659217477
W30x1722937477
W30x1788317477
W30x1855377477
W30x1924137477
W30x1994617477
W30x2066837477
W30x2140817477
W30x2216577477
W30x2294137477
W30x2373517477
W30x2454737477
W30x2537817477
W30x2622777477
W30x2709637477
W30x2798417477
W30x2889137477
W30x2981817477
W30x3076477477
W30x3173137477
W30x3271817477
W30x3372537477
W30x3475317477
W30x3580177477
W30x3687137477
W30x3796217477
W30x3907437477
W30x4020817477
W30x4136377477
W30x4254137477
W30x4374117477
W30x4496337477
W30x4620817477
W30x4747577477
W30x4876637477
W30x5008017477
W30x5141737477
W30x5277817477
W30x5416277477
W30x5557137477
W30x5700417477
W30x5846137477
W30x5994317477
W30x6144977477
W30x6298137477
W30x6453817477
W30x6612037477
W30x6772817477
W30x6936177477
W30x7102137477
W30x7270717477
W30x7441937477
W30x7615817477
W30x7792377477
W30x7971637477
W30x8153617477
W30x8338337477
W30x8525817477
W30x8716077477
W30x8909137477
W30x9105017477
W30x9303737477
W30x9505317477
W30x9709777477
W30x9917137477
W30x10127417477
W30x10340637477
W30x10556817477
W30x10775977477
W30x10998137477
W30x11223317477
W30x11451537477
W30x11682817477
W30x11917177477
W30x12154637477
W30x12395237477
W30x12639017477
W30x12886017477
W30x13136277477
W30x13389837477
W30x13646737477
W30x13907017477
W30x14170717477
W30x14437877477
W30x14708537477
W30x14982737477
W30x15260517477
W30x15541917477
W30x15826977477
W30x16115737477
W30x16408237477
W30x16704517477
W30x17004617477
W30x17308577477
W30x17616437477
W30x17928237477
W30x18244017477
W30x18563817477
W30x18887677477
W30x19215637477
W30x19547737477
W30x19884017477
W30x20224517477
W30x20569277477
W30x20918337477
W30x21271737477
W30x21629517477
W30x21991717477
W30x22358377477
W30x22729537477
W30x23105237477
W30x23485517477
W30x23870417477
W30x24260017477
W30x24654377477
W30x25053537477
W30x25457557477
W30x25866477477
W30x26280337477
W30x26699177477
W30x27123037477
W30x27551977477
W30x27985997477
W30x28425137477
W30x28869437477
W30x29318937477
W30x29773677477
W30x30233717477
W30x30699117477
W30x31169877477
W30x31646037477
W30x32127677477
W30x32614837477
W30x33107577477
W30x33605957477
W30x34110037477
W30x34619877477
W30x35135537477
W30x35657077477
W30x36184557477
W30x36718037477
W30x37257577477
W30x37803237477
W30x38355077477
W30x38913157477
W30x39477537477
W30x40048277477
W30x40625437477
W30x41209077477
W30x41799257477
W30x42396037477
W30x42999477477
W30x43609637477
W30x44226577477
W30x44850357477
W30x45481037477
W30x46118677477
W30x46763337477
W30x47415077477
W30x48073957477
W30x48740037477
W30x49413377477
W30x50094037477
W30x50782077477
W30x51477557477
W30x52180537477
W30x52891077477
W30x53609237477
W30x54335077477
W30x55068677477
W30x55810097477
W30x56559397477
W30x57316637477
W30x58081877477
W30x58855177477
W30x59636597477
W30x60426197477
W30x61224037477
W30x62030177477
W30x62844677477
W30x63667597477
W30x64499037477
W30x65339077477
W30x66187777477
W30x67045197477
W30x67911397477
W30x68786477477
W30x69670497477
W30x70563537477
W30x71465677477
W30x72376997477
W30x73297597477
W30x74227557477
W30x75166977477
W30x76115957477
W30x77074597477
W30x78042997477
W30x79021257477
W30x80009477477
W30x81007757477
W30x82016197477
W30x83034897477
W30x84063957477
W30x85103477477
W30x86153557477
W30x87214297477
W30x88285797477
W30x89368157477
W30x90461477477
W30x91565857477
W30x92681397477
W30x93808197477
W30x94946357477
W30x96095997477
W30x97257217477
W30x98430137477
W30x99614857477
W30x100811477477
W30x102019997477
W30x103240537477
W30x104473197477
W30x105718077477
W30x106975297477
W30x108244957477
W30x109527157477
W30x110822017477
W30x112129637477
W30x113450137477
W30x114783637477
W30x116130237477
W30x117490057477
W30x118863197477
W30x120249777477
W30x121649917477
W30x123063737477
W30x124491357477
W30x125932897477
W30x127388477477
W30x128858237477
W30x130342297477
W30x131840777477
W30x133353797477
W30x134881477477
W30x136423957477
W30x137981357477
W30x139553797477
W30x141141397477
W30x142744277477
W30x144362597477
W30x145996477477
W30x147646037477
W30x149311477477
W30x150992997477
W30x152690757477
W30x154404877477
W30x156135477477
W30x157882757477
W30x159646837477
W30x161427837477
W30x163225877477
W30x165041077477
W30x166873557477
W30x168723437477
W30x170590877477
W30x172476037477
W30x174379077477
W30x176300157477
W30x178239477477
W30x180197237477
W30x182173637477
W30x184168877477
W30x186183157477
W30x188216677477
W30x190269637477
W30x192342237477
W30x194434677477
W30x196547157477
W30x198679877477
W30x200832037477
W30x203004837477
W30x205198477477
W30x207412997477
W30x209648637477
W30x211905597477
W30x214184077477
W30x216484277477
W30x218806397477
W30x221150637477
W30x223517197477
W30x225906277477
W30x228318077477
W30x230752797477
W30x233210637477
W30x235691797477
W30x238196477477
W30x240724877477
W30x243277237477
W30x245853797477
W30x248454757477
W30x251080317477
W30x253730677477
W30x256406037477
W30x259106597477
W30x261832557477
W30x264584117477
W30x267361477477
W30x270164837477
W30x272994397477
W30x275850357477
W30x278732917477
W30x281642277477
W30x284578637477
W30x287542197477
W30x290533157477
W30x293551717477
W30x296598077477
W30x299672437477
W30x302775997477
W30x305908957477
W30x309071517477
W30x312263877477
W30x315486237477
W30x318738797477
W30x322021757477
W30x325335317477
W30x328679677477
W30x332055037477
W30x335461597477
W30x338899557477
W30x342369117477
W30x345870477477
W30x349403837477
W30x352969397477
W30x356567357477
W30x360197917477
W30x363861277477
W30x367557637477
W30x371287197477
W30x375050157477
W30x378846717477
W30x382677077477
W30x386541437477
W30x390440997477
W30x394375957477
W30x398346517477
W30x402352877477
W30x406395237477
W30x410473797477
W30x414588757477
W30x418740317477
W30x422928677477
W30x427154037477
W30x431416597477
W30x435716557477
W30x440054117477
W30x444429477477
W30x448842837477
W30x453294397477
W30x457784357477
W30x462312917477
W30x466880277477
W30x471486637477
W30x476132197477
W30x480817157477
W30x485541717477
W30x490306077477
W30x495110437477
W30x499954997477
W30x504839957477
W30x509765517477
W30x514731877477
W30x519739237477
W30x524787797477
W30x529877757477
W30x535009317477
W30x540182677477
W30x545398037477
W30x550655597477
W30x555955557477
W30x561298117477
W30x566683477477
W30x572112037477
W30x577583997477
W30x583099557477
W30x588658917477
W30x594262277477
W30x599909837477
W30x605601797477
W30x611338357477
W30x617119717477
W30x622946077477
W30x628817637477
W30x634734597477
W30x640697157477
W30x646705517477
W30x652759877477
W30x658860437477
W30x665007397477
W30x671200957477
W30x677441317477
W30x683728677477
W30x690063237477
W30x696445197477
W30x702874757477
W30x709352117477
W30x715877477477
W30x722451037477
W30x729072997477
W30x735743557477
W30x742462917477
W30x749231277477
W30x756048837477
W30x762915797477
W30x769832357477
W30x776798717477
W30x783815077477
W30x790881637477
W30x797998597477
W30x805166157477
W30x812384517477
W30x819653877477
W30x826974437477
W30x834346397477
W30x841769957477
W30x849245317477
W30x856772677477
W30x864352237477
W30x871984197477
W30x879668757477
W30x887406117477
W30x895196477477
W30x903040037477
W30x910937997477
W30x918890557477
W30x926897917477
W30x934960277477
W30x943077837477
W30x951250797477
W30x959479357477
W30x967763717477
W30x976104077477
W30x984500637477
W30x992953597477
W30x1001463157477
W30x1010029517477
W30x1018652877477
W30x1027333437477
W30x1036071397477
W30x1044867957477
W30x1053723317477
W30x1062637677477
W30x1071611237477
W30x1080644197477
W30x1089736757477
W30x1098889117477
W30x1108101477477
W30x1117374037477
W30x1126707997477
W30x1136103557477
W30x1145560917477
W30x1155080277477
W30x1164661837477
W30x1174305797477
W30x1184012357477
W30x1193781717477
W30x1203614077477
W30x1213509637477
W30x1223468597477
W30x1233491157477
W30x1243577517477
W30x1253727877477
W30x1263942437477
W30x1274221397477
W30x1284564957477
W30x1294973317477
W30x1305446677477
W30x1315985237477
W30x1326589197477
W30x1337258757477
W30x1347994117477
W30x1358795477477
W30x1369663037477
W30x1380597997477
W30x1391600557477
W30x1402670917477
W30x1413809277477
W30x1425015837477
W30x1436290797477
W30x1447634357477
W30x1459046717477
W30x1470528077477
W30x1482078637477
W30x1493698597477
W30x1505388157477
W30x1517147517477
W30x1528976877477
W30x1540876437477
W30x1552846397477
W30x1564886957477
W30x1576998317477
W30x1589180677477
W30x1601434237477
W30x1613759197477
W30x1626155757477
W30x1638624117477
W30x1651164477477
W30x1663777037477
W30x1676462997477
W30x1689222557477
W30x1702055917477
W30x1714963277477
W30x1727944837477
W30x1741000797477
W30x1754131357477
W30x1767336717477
W30x1780617077477
W30x1793972637477
W30x1807403597477
W30x1820910157477
W30x1834492517477
W30x1848150877477
W30x1861885437477
W30x1875696397477
W30x1889583957477
W30x1903548317477
W30x1917589677477
W30x1931708237477
W30x1945904197477
W30x1960177757477
W30x1974529117477
W30x1988958477477
W30x2003466037477
W30x2018052997477
W30x2032719557477
W30x2047465917477
W30x2062292277477
W30x2077198837477
W30x2092185797477
W30x2107253357477
W30x2122401717477
W30x2137631077477
W30x2152941637477
W30x2168333597477
W30x2183807157477
W30x2199362517477
W30x2215000877477
W30x2230722437477
W30x2246527397477
W30x2262415957477
W30x2278388317477
W30x2294444677477
W30x2310585237477
W30x2326810197477
W30x2343119757477
W30x2359514117477
W30x2375993477477
W30x2392558037477
W30x2409207997477
W30x2425943557477
W30x2442764917477
W30x2459672277477
W30x2476665837477
W30x2493745797477
W30x2510912357477
W30x2528165717477
W30x2545506077477
W30x2562933637477
W30x2580448597477
W30x2598051157477
W30x2615741517477
W30x2633519877477
W30x2651386437477
W30x2669341397477
W30x2687384957477
W30x2705517317477
W30x2723738677477
W30x2742049237477
W30x2760449197477
W30x2778938757477
W30x2797518117477
W30x2816187477477
W30x2834947037477
W30x2853796997477
W30x2872737557477
W30x2891768917477
W30x2910891277477
W30x2930104837477
W30x2949409797477
W30x2968806357477
W30x2988294717477
W30x3007875077477
W30x3027547637477
W30x3047312597477
W30x3067170157477
W30x3087120517477
W30x3107163877477
W30x3127300437477
W30x3147530397477
W30x3167853957477
W30x3188271317477
W30x3208782677477
W30x3229388237477
W30x3250088197477
W30x3270882757477
W30x3291772117477
W30x3312756477477
W30x3333836037477
W30x3355011997477
W30x3376284557477
W30x3397653917477
W30x3419120277477
W30x3440683837477
W30x3462344797477
W30x3484103357477
W30x3505959717477
W30x3527914077477
W30x3549966637477
W30x3572117597477
W30x3594367157477
W30x3616715517477
W30x3639162877477
W30x3661709437477
W30x3684355397477
W30x3707100957477
W30x3729946317477
W30x3752891677477
W30x3775937237477
W30x3799083197477
W30x3822329757477
W30x3845677117477
W30x3869125477477
W30x3892675037477
W30x3916326997477
W30x3940081557477
W30x3963938917477
W30x3987899277477
W30x4011962837477
W30x4036129797477
W30x4060400357477
W30x4084774717477
W30x4109253077477
W30x4133835637477
W30x4158522597477
W30x4183314157477
W30x4208210517477
W30x4233211877477
W30x4258318437477
W30x4283530397477
W30x4308847957477
W30x4334271317477
W30x4359800677477
W30x4385436237477
W30x4411178197477
W30x4437026757477
W30x4462982117477
W30x4489044477477
W30x4515214037477
W30x4541490997477
W30x4567875557477
W30x4594367917477
W30x4620968277477
W30x4647676837477
W30x4674493797477
W30x4701419357477
W30x4728453717477
W30x4755597077477
W30x4782849637477
W30x4810211597477
W30x4837683157477
W30x4865264517477
W30x4892955877477
W30x4920757437477
W30x4948669397477
W30x4976691957477
W30x5004825317477
W30x5033069677477
W30x5061425237477
W30x5089892197477
W30x5118470757477
W30x5147161117477
W30x5175963477477
W30x5204878037477
W30x5233904997477
W30x5263044557477
W30x5292296917477
W30x5321662277477
W30x5351140837477
W30x5380732797477
W30x5410438357477
W30x5440257717477
W30x5470191077477
W30x5500238637477
W30x5530400597477
W30x5560677157477
W30x5591068517477
W30x5621574877477
W30x5652196437477
W30x5682933397477
W30x5713785957477
W30x5744754317477
W30x5775838677477
W30x5807039237477
W30x5838356197477
W30x5869789757477
W30x5901340117477
W30x5933007477477
W30x5964792037477
W30x5996693997477
W30x6028713557477
W30x6060850917477
W30x6093106277477
W30x6125479837477
W30x6157971797477
W30x6190582357477
W30x6223311717477
W30x6256160077477
W30x6289127637477
W30x6322214597477
W30x6355421157477
W30x6388747517477
W30x6422193877477
W30x6455760437477
W30x6489447397477
W30x6523254957477
W30x6557183317477
W30x6591232677477
W30x6625403237477
W30x6659695197477
W30x6694108757477
W30x6728644117477
W30x6763301477477
W30x6798081037477
W30x6832982997477
W30x6868007557477
W30x6903154917477
W30x6938425277477
W30x6973818837477
W30x7009335797477
W30x7044976357477
W30x7080740717477
W30x7116629077477
W30x7152641637477
W30x7188778597477
W30x7225040157477
W30x7261426517477
W30x7297937877477
W30x7334574437477
W30x7371336397477
W30x7408223957477
W30x7445237317477
W30x7482376677477
W30x7519642237477
W30x7557034197477
W30x7594552757477
W30x7632198117477
W30x7669970477477
W30x7707870037477
W30x7745896997477
W30x7784051557477
W30x7822333917477
W30x7860744277477
W30x7899282837477
W30x7937949797477
W30x7976745357477
W30x8015669717477
W30x8054723077477
W30x8093905637477
W30x8133217597477
W30x8172659157477
W30x8212230517477
W30x8251931877477
W30x8291763437477
W30x8331725397477
W30x8371817957477
W30x8412041317477
W30x8452395677477
W30x8492881237477
W30x8533498197477
W30x8574246757477
W30x8615127117477
W30x8656139477477
W30x8697284037477
W30x8738560997477
W30x8779970557477
W30x8821512917477
W30x8863188277477
W30x8904996837477
W30x8946938797477
W30x8989014357477
W30x9031223717477
W30x9073567077477
W30x9116044637477
W30x9158656597477
W30x9201403157477
W30x9244284517477
W30x9287300877477
W30x9330452437477
W30x9373739397477
W30x9417161957477
W30x9460720317477
W30x9504414677477
W30x9548245237477
W30x9592212197477
W30x9636315757477
W30x9680556117477
W30x9724933477477
W30x9769448037477
W30x9814099997477
W30x9858889557477
W30x9903816917477
W30x9948882277477
W30x9994085837477
W30x10039427797477
W30x10084908357477
W30x10130527717477
W30x10176286077477
W30x10222183637477
W30x10268220597477
W30x10314397157477
W30x10360713517477
W30x10407169877477
W30x10453766437477
W30x10500503397477
W30x10547380957477
W30x10594399317477
W30x10641558677477
W30x10688859237477
W30x10736301197477
W30x10783884757477
W30x10831610117477
W30x10879477477477
W30x10927486837477
W30x10975638397477
W30x11023932357477
W30x11072368917477
W30x11120948277477
W30x11169670637477
W30x11218536197477
W30x11267545157477
W30x11316697717477
W30x11365994077477
W30x11415434437477
W30x11465019997477
W30x11514750957477
W30x11564627517477
W30x11614649877477
W30x11664818237477
W30x11715132797477
W30x11765593757477
W30x11816201317477
W30x11866955677477
W30x11917857037477
W30x11968905597477
W30x12020101557477
W30x12071445117477
W30x12122936477477
W30x12174576837477
W30x12226366397477
W30x12278305357477
W30x12330393917477
W30x12382632277477
W30x12435020637477
W30x12487559197477
W30x12540248157477
W30x12593087717477
W30x12646078077477
W30x12699219437477
W30x12752512997477
W30x12805958957477
W30x12859557517477
W30x12913308877477
W30x12967213237477
W30x13021270797477
W30x13075481757477
W30x13129846317477
W30x13184364677477
W30x13239037037477
W30x13293863597477
W30x13348844557477
W30x13403980117477
W30x13459270477477
W30x13514715837477
W30x13570316397477
W30x13626072357477
W30x13681983917477
W30x13738051277477
W30x13794274637477
W30x13850654197477
W30x13907190157477
W30x13963882717477
W30x14020732077477
W30x14077738437477
W30x14134902997477
W30x14192225957477
W30x14249707517477
W30x14307347877477
W30x14365147237477
W30x14423105797477
W30x14481223757477
W30x14539501317477
W30x14597938677477
W30x14656536037477
W30x14715293597477
W30x14774211557477
W30x14833290117477
W30x14892529477477
W30x14951929837477
W30x15011491397477
W30x15071214357477
W30x15131098917477
W30x15191145277477
W30x15251353637477
W30x15311724197477
W30x15372257157477
W30x15432952717477
W30x15493811077477
W30x15554832437477
W30x15616017997477
W30x15677367957477
W30x15738882517477
W30x15800561877477
W30x15862406237477
W30x15924415797477
W30x15986590757477
W30x16048931317477
W30x16111437677477
W30x16174110037477
W30x16236948597477
W30x16299953557477
W30x16363125117477
W30x16426463477477
W30x16489968837477
W30x16553641397477
W30x16617481357477
W30x16681488917477
W30x16745664277477
W30x16810007637477
W30x16874519197477
W30x16939199157477
W30x17004047717477
W30x17069065077477
W30x17134251437477
W30x17199606997477
W30x17265131957477
W30x17330826517477
W30x17396690877477
W30x17462725237477
W30x17528929797477
W30x17595304757477
W30x17661850317477
W30x17728566677477
W30x17795454037477
W30x17862512597477
W30x17929742557477
W30x17997144117477
W30x18064717477477
W30x18132462837477
W30x18200380397477
W30x18268470357477
W30x18336732917477
W30x18405168277477
W30x18473776637477
W30x18542558197477
W30x18611513157477
W30x18680641717477
W30x18749944077477
W30x18819420437477
W30x18889070997477
W30x18958896957477
W30x19028898517477
W30x19099075877477
W30x19169429237477
W30x19239958797477
W30x19310664757477
W30x19381547317477
W30x19452606677477
W30x19523843037477
W30x19595256597477
W30x19666847557477
W30x19738616117477
W30x19810562477477
W30x19882687837477
W30x19954992397477
W30x20027476357477
W30x20100139917477
W30x20172983277477
W30x20246006637477
W30x20319210197477
W30x20392594157477
W30x20466158717477
W30x20539904077477
W30x20613830437477
W30x20687938997477
W30x20762229957477
W30x20836703517477
W30x20911359877477
W30x20986198237477
W30x21061219797477
W30x21136424757477
W30x21211813317477
W30x21287385677477
W30x21363142037477
W30x21439082597477
W30x21515207557477
W30x21591517117477
W30x21668011477477
W30x21744690837477
W30x21821555397477
W30x21898605357477
W30x21975840917477
W30x22053262277477
W30x22130869637477
W30x22208663197477
W30x22286643157477
W30x22364809717477
W30x22443163077477
W30x22521703437477
W30x22600430997477
W30x22679345957477
W30x22758448517477
W30x22837738877477
W30x22917217237477
W30x22996883797477
W30x23076738757477
W30x23156782317477
W30x23237014677477
W30x23317436037477
W30x23398046597477
W30x23478846557477
W30x23559836117477
W30x23641015477477
W30x23722384837477
W30x23803944397477
W30x23885694357477
W30x23967634917477
W30x24049766277477
W30x24132088637477
W30x24214602197477
W30x24297307157477
W30x24380203717477
W30x24463292077477
W30x24546572437477
W30x24630045997477
W30x24713712957477
W30x24797573517477
W30x24881627877477
W30x24965876237477
W30x25050318797477
W30x25134955757477
W30x25219787317477
W30x25304813677477
W30x25390035037477
W30x25475451597477
W30x25561063557477
W30x25646871117477
W30x25732874477477
W30x25819073837477
W30x25905469397477
W30x25992061357477
W30x26078849917477
W30x26165835277477
W30x26253017637477
W30x26340397197477
W30x26427973157477
W30x26515746717477
W30x26603717077477
W30x26691885437477
W30x26780251997477
W30x26868816957477
W30x26957580517477
W30x27046542877477
W30x27135704237477
W30x27225064797477
W30x27314624757477
W30x27404384317477
W30x27494343677477
W30x27584503037477
W30x27674862597477
W30x27765422557477
W30x27856183117477
W30x27947144477477
W30x28038306837477
W30x28129670397477
W30x28221235357477
W30x28313001917477
W30x28404970277477
W30x28497140637477
W30x28589513197477
W30x28682088157477
W30x28774865717477
W30x28867846077477
W30x28961029437477
W30x29054416997477
W30x29148008957477
W30x29241805517477
W30x29335806877477
W30x29430013237477
W30x29524424797477
W30x29619041757477
W30x29713864317477
W30x29808892677477
W30x29904127037477
W30x29999567597477
W30x30095214557477
W30x30191068117477
W30x30287128477477
W30x30383396837477
W30x30479873397477
W30x30576558357477
W30x30673451917477
W30x30770554277477
W30x30867865637477
W30x30965386197477
W30x31063116157477
W30x31161055717477
W30x31259205077477
W30x31357564437477
W30x31456133997477
W30x31554913957477
W30x31653904517477
W30x31753105877477
W30x31852518237477
W30x31952141797477
W30x32051976757477
W30x32152023317477
W30x32252281677477
W30x32352752037477
W30x32453434597477
W30x32554329557477
W30x32655437117477
W30x32756757477477
W30x32858290837477
W30x32960037397477
W30x33061997357477
W30x33164170917477
W30x33266558277477
W30x33369159637477
W30x33471975197477
W30x33575004157477
W30x33678247717477
W30x33781706077477
W30x33885379437477
W30x33989267997477
W30x34093371957477
W30x34197691517477
W30x34302226877477
W30x34406978237477
W30x34511945797477
W30x34617129757477
W30x34722530317477
W30x34828147677477
W30x34933982037477
W30x35040033597477
W30x35146302557477
W30x35252789117477
W30x35359493477477
W30x35466415837477
W30x35573556397477
W30x35680915357477
W30x35788492917477
W30x35896289277477
W30x36004304637477
W30x36112539197477
W30x36220993157477
W30x36329666717477
W30x36438560077477
W30x36547673437477
W30x36657006997477
W30x36766560957477
W30x36876335517477
W30x36986330877477
W30x37096547237477
W30x37206984797477
W30x37317643757477
W30x37428524317477
W30x37539626677477
W30x37650951037477
W30x37762497597477
W30x37874266557477
W30x37986258117477
W30x38098472477477
W30x38210909837477
W30x38323570397477
W30x38436454357477
W30x38549561917477
W30x38662893277477
W30x38776448637477
W30x38890228197477
W30x39004232157477
W30x39118460717477
W30x39232914077477
W30x39347592437477
W30x39462495997477
W30x39577624957477
W30x39692979517477
W30x39808559877477
W30x39924366237477
W30x40040398797477
W30x40156657757477
W30x40273142317477
W30x40389852677477
W30x40506789037477
W30x40623951597477
W30x40741340557477
W30x40858956117477
W30x40976798477477
W30x41094867837477
W30x41213164397477
W30x41331688357477
W30x41450439917477
W30x41569419277477
W30x41688626637477
W30x41808062197477
W30x41927726157477
W30x42047618717477
W30x42167740077477
W30x42288090437477
W30x42408669997477
W30x42529478957477
W30x42650517517477
W30x42771785877477
W30x42893284237477
W30x43015012797477
W30x43136971757477
W30x43259161317477
W30x43381581677477
W30x43504233037477
W30x43627115597477
W30x43750229557477
W30x43873575117477
W30x43997152477477
W30x44120961837477
W30x44245003397477
W30x44369277357477
W30x44493783917477
W30x44618523277477
W30x44743495637477
W30x44868701197477
W30x44994139957477
W30x45119812117477
W30x45245717877477
W30x45371857437477
W30x45498230997477
W30x45624838757477
W30x45751680917477
W30x45878757677477
W30x46006069237477
W30x46133615797477
W30x46261397557477
W30x46389414717477
W30x46517667477477
W30x46646155837477
W30x46774880397477
W30x46903841357477
W30x47033038917477
W30x47162473277477
W30x47292144637477
W30x47422053197477
W30x47552199157477
W30x47682582717477
W30x47813204077477
W30x47944063437477
W30x48075160997477
W30x48206496957477
W30x48338071517477
W30x48469884877477
W30x48601937237477
W30x48734228797477
W30x48866759757477
W30x48999530317477
W30x49132540677477
W30x49265791037477
W30x49399281597477
W30x49533012557477
W30x49666984117477
W30x49801196477477
W30x49935649837477
W30x50070344397477
W30x50205280357477
W30x50340457917477
W30x50475877277477
W30x50611538637477
W30x50747442197477
W30x50883587157477
W30x51019974717477
W30x51156605077477
W30x51293478437477
W30x51430594997477
W30x51567954957477
W30x51705558517477
W30x51843405877477
W30x51981497237477
W30x52119832797477
W30x52258412757477
W30x52397237317477
W30x52536306677477
W30x52675621037477
W30x52815180597477
W30x52954985557477
W30x53095036117477
W30x53235332477477
W30x53375874837477
W30x53516663397477
W30x53657698357477
W30x53798979917477
W30x53940508277477
W30x54082283637477
W30x54224306197477
W30x54366576157477
W30x54509093717477
W30x54651859077477
W30x54794872437477
W30x54938133997477
W30x55081643957477
W30x55225402517477
W30x55369409877477
W30x55513666237477
W30x55658171797477
W30x55802926757477
W30x55947931317477
W30x56093185677477
W30x56238690037477
W30x56384444597477
W30x56530449557477
W30x56676705117477
W30x56823211477477
W30x56969968837477
W30x57116977397477
W30x57264237357477
W30x57411748917477
W30x57559512277477
W30x57707527637477
W30x57855795197477
W30x58004314157477
W30x58153085717477
W30x58302109077477
W30x58451384437477
W30x58600911997477
W30x58750691957477
W30x58900724517477
W30x59051009877477
W30x59201548237477
W30x59352339797477
W30x59503384757477
W30x59654683317477
W30x59806235677477
W30x59958042037477
W30x60110102597477
W30x60262417557477
W30x60414987117477
W30x60567811477477
W30x60720890837477
W30x60874225397477
W30x61027815357477
W30x61181660917477
W30x61335762277477
W30x61490119637477
W30x61644733197477
W30x61799602157477
W30x61954726717477
W30x62110107077477
W30x62265743437477
W30x62421635997477
W30x62577784957477
W30x62734190517477
W30x62890852877477
W30x63047771237477
W30x63204945797477
W30x63362376757477
W30x63520064317477
W30x63678008677477
W30x63836210037477
W30x63994668597477
W30x64153384557477
W30x64312358117477
W30x64471589477477
W30x64631078837477
W30x64790826397477
W30x64950832357477
W30x65111096917477
W30x65271620277477
W30x65432402637477
W30x65593444197477
W30x65754745157477
W30x65916305717477
W30x66078126077477
W30x66240206437477
W30x66402546997477
W30x66565147957477
W30x66728009517477
W30x66891131877477
W30x67054515237477
W30x67218159797477
W30x67382065757477
W30x67546233317477
W30x67710662677477
W30x67875354037477
W30x68040307597477
W30x68205523557477
W30x68371002117477
W30x68536743477477
W30x68702747837477
W30x68869015397477
W30x69035546357477
W30x69202340917477
W30x69369399277477
W30x69536721637477
W30x69704308197477
W30x69872158957477
W30x70040274117477
W30x70208653877477
W30x70377298437477
W30x70546207997477
W30x70715382757477
W30x70884822917477
W30x71054528677477
W30x71224500237477
W30x71394737797477
W30x71565241557477
W30x71736011717477
W30x71907048477477
W30x72078352037477
W30x72249922597477
W30x72421760357477
W30x72593865517477
W30x72766239277477
W30x72938881837477
W30x73111793397477
W30x73284974157477
W30x73458424317477
W30x73632144077477
W30x73806133637477
W30x73980393197477
W30x74154922957477
W30x74329723117477
W30x74504793877477
W30x74680135437477
W30x74855748997477
W30x75031634757477
W30x75207792917477
W30x75384223677477
W30x75560927237477
W30x75737903797477
W30x75915153557477
W30x76092676717477
W30x76270473477477
W30x76448544037477
W30x76626888597477
W30x76805507357477
W30x76984400517477
W30x77163568277477
W30x77343010837477
W30x77522728397477
W30x77702721157477
W30x77882989317477
W30x78063533077477
W30x78244352637477
W30x78425448197477
W30x78606819957477
W30x78788468117477
W30x78970392877477
W30x79152594437477
W30x79335072997477
W30x79517828757477
W30x79700861917477
W30x79884172677477
W30x80067761237477
W30x80251627797477
W30x80435773557477
W30x80620198717477
W30x80804903477477
W30x80989887837477
W30x81175152397477
W30x81360697357477
W30x81546522917477
W30x81732629277477
W30x81919016637477
W30x82105685197477
W30x82292635157477
W30x82479866717477
W30x82667380077477
W30x82855175437477
W30x83043252997477
W30x83231612957477
W30x83420255517477
W30x83609180877477
W30x83798389237477
W30x83987880797477
W30x84177655757477
W30x84367714317477
W30x84558056677477
W30x84748683037477
W30x84939593597477
W30x85130788557477
W30x85322268117477
W30x85514032477477
W30x85706081837477
W30x85898416397477
W30x86091036357477
W30x86283941917477
W30x86477133277477
W30x86670610637477
W30x86864374197477
W30x87058424157477
W30x87252760717477
W30x87447384077477
W30x87642294437477
W30x87837491997477
W30x88032976957477
W30x88228749517477
W30x88424809877477
W30x88621158237477
W30x88817794797477
W30x89014719757477
W30x89211933317477
W30x89409435677477
W30x89607227037477
W30x89805307597477
W30x90003677557477
W30x90202337117477
W30x90401286477477
W30x90600525837477
W30x90800055397477
W30x90999875357477
W30x91199985917477
W30x91400387277477
W30x91601079637477
W30x91802063197477
W30x92003337157477
W30x92204901717477
W30x92406757077477
W30x92608903437477
W30x92811340997477
W30x93014069957477
W30x93217090517477
W30x93420402877477
W30x93624007237477
W30x93827903797477
W30x94032092757477
W30x94236574317477
W30x94441348677477
W30x94646416037477
W30x94851776597477
W30x95057430557477
W30x95263378117477
W30x95469619477477
W30x95676154837477
W30x95882984397477
W30x96090108357477
W30x96297526917477
W30x96505240277477
W30x96713248637477
W30x96921552197477
W30x97130150157477
W30x97339042717477
W30x97548230077477
W30x97757712437477
W30x97967489997477
W30x98177562957477
W30x98387931517477
W30x98598595877477
W30x98809555237477
W30x99020809797477
W30x99232359757477
W30x99444205317477
W30x99656346677477
W30x99868783037477
W30x100081514597477
W30x100294541557477
W30x100507863917477
W30x100721481877477
W30x100935395637477
W30x101149604397477
W30x101364108357477
W30x101578907717477
W30x101794002677477
W30x102009393437477
W30x102225079197477
W30x102441060157477
W30x102657336517477
W30x102873908477477
W30x103090776237477
W30x103307939997477
W30x103525399957477
W30x103743156317477
W30x103961209277477

Copyright © 2026, Huckabee & Associates, Inc.

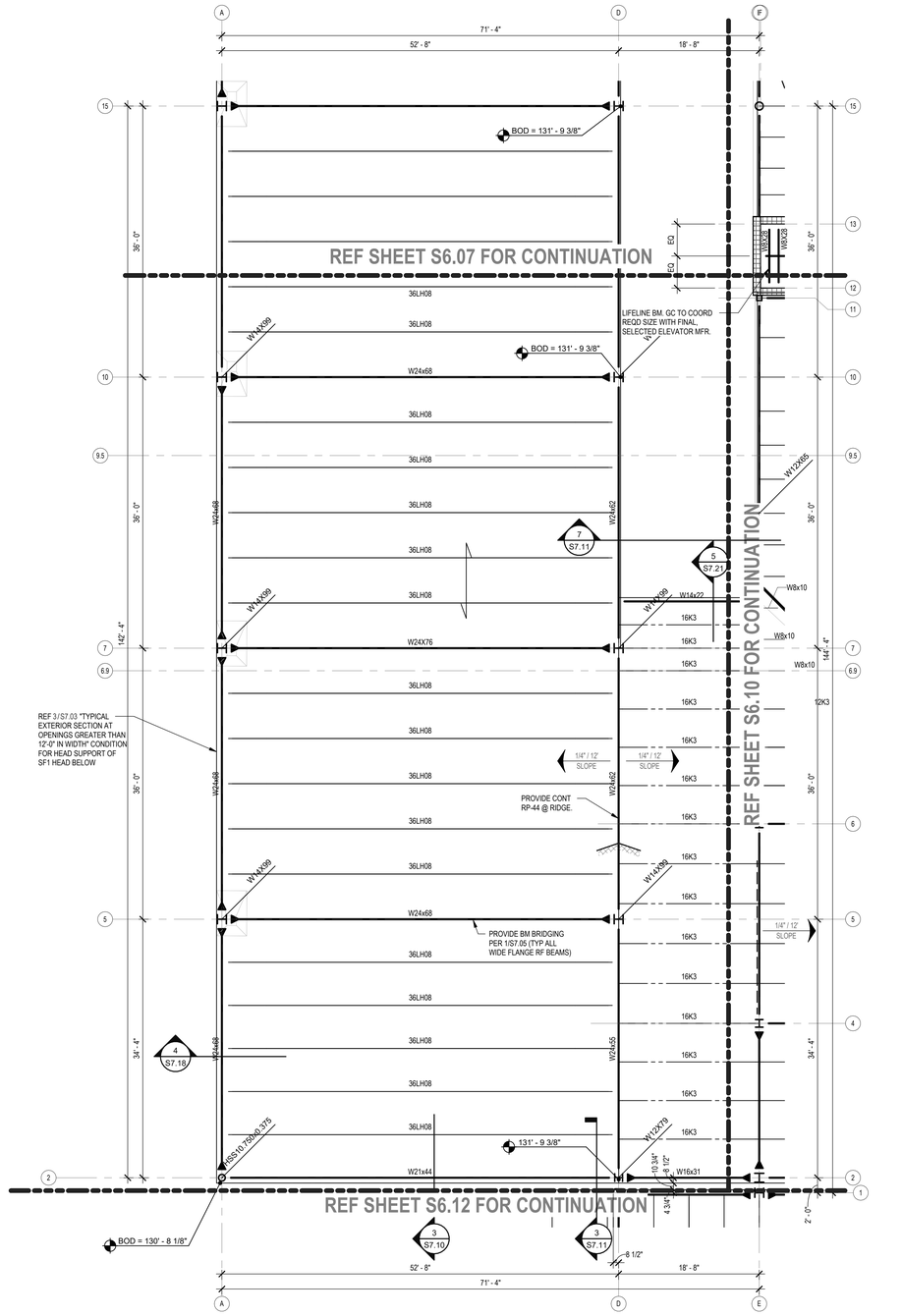

1 ROOF FRAMING PLAN - AREA D
S6.09 1/8" = 1'-0"

PLAN

INT NON LOAD-BEARING STUD WALL
INT NON LOAD-BEARING CMU OR STUD WALL
LOAD BEARING OR EXTERIOR NON-LOAD BEARING CMU
BUILDING LINE
CMU LINTEL SEE TYPICAL DETAILS
STEEL JOIST
STRUCTURAL STEEL COLUMN
STEEL BEAM
STEEL BEAM SPLICE
MOMENT CONNECTION
BOL = 107'-4" — BOT OF LINTEL ELEVATION
TOW = 116'-8" — TOP OF WALL ELEVATION
DECK SPAN DIRECTION, REF PLAN NOTES FOR TYPE
RTU 1000# — RTU - REFER TO PLAN AND GENERAL NOTES FOR ADDITIONAL INFORMATION
BOD = XX'-XX" — BOTTOM OF DECK ELEVATION MARK
BUILDING LINE

ROOF FRAMING PLAN LEGEND

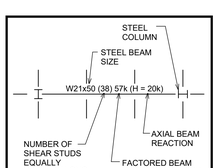

STEEL BEAM LEGEND

1. FOR GENERAL NOTES, REF DWGS S0.01.
2. BRIDGING FOR ROOF JOISTS IS NOT SHOWN ON THIS PLAN FOR CLARITY. BRIDGING FOR ROOF JOISTS SHALL BE PROVIDED FOR ALL JOISTS PER SJI SPECIFICATIONS.
3. REFERENCE CMU WALL PLAN FOR BOTTOM OF LINTEL ELEVATIONS AT LOAD BEARING WALLS.
4. REFERENCE CMU WALL PLAN FOR ALL TOP OF WALL ELEVATIONS.
5. REF APPROVED MECHANICAL SHOP DRAWINGS FOR EXACT LOCATIONS OF RTU UNITS.
6. REFER TO ROOF DECK NOTES ON S0.01 FOR REQUIRED FRAMING AT OPENINGS IN METAL ROOF DECK. SEE TYPICAL FRAME DETAIL AT A/C UNITS. PROVIDE ANGLE FRAMES AT ALL ROOF DRAINS.
7. STRUCTURAL MEMBERS SHALL BE EQUALLY SPACED (6'-0" OC MAX) BETWEEN MAJOR SUPPORT POINTS SUCH AS COLUMN GRIDS, DFE GRIDS, WALLS, AND GIRDERS UNLESS DIMENSIONED OTHERWISE.
8. JOIST SEAT DEPTHS FOR OPEN WEB STEEL JOIST SHALL BE AS DETERMINED BY THE CONTRACTOR 'S JOIST ENGINEER WITH THE FOLLOWING MINIMUM DEPTHS (UNO IN DETAILS):
   A. K-SERIES JOIST: 5 INCHES
   B. LH-SERIES JOIST: 7 ½ INCHES
   C. DLH-SERIES JOIST: 7 ½ INCHES
9. JOISTS SUPPORTING MECHANICAL EQUIPMENT (RTU, ETC) SHALL HAVE ADDITIONAL "ADD LOAD" APPLIED TO THE JOIST DESIGN PER BELOW PARTIAL PLAN. VERIFY WEIGHT WITH APPROVED MECHANICAL SHOP DRAWINGS PRIOR TO CONSTRUCTION.

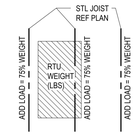

10. FOR CURVED AREAS, SEE S1 SERIES DRAWINGS FOR EOD AND GRID DIMENSIONS.
11. ROOF DECK IS 1.5B GA 20 METAL DECK UNO - TYP.
12. AT TYPICAL "WEDGE" BAY IN CURVED AREAS, LAYOUT PURLINS PER 2/S1.04 - TYP.
13. MEMBERS MARKED WITH AN ASTERISK (*) ARE SECONDARY FRAMING AND DO NOT REQUIRE FIREPROOFING
14. MEMBERS MARKED WITH A DAGGER (†) ARE SECONDARY MISCELLANEOUS FRAMING. MEMBERS MAY BE SUBSTITUTED WITH COLD-FORMED METAL FRAMING (CFMF) DESIGNED BY THE CONTRACTOR'S DELEGATED CFMF ENGINEER. SUBSTITUTED MEMBERS SHALL PROVIDE EQUIVALENT STRENGTH, STIFFNESS, AND CONNECTIONS, AND SHALL SUPPORT ALL DESIGN LOADS INDICATED IN THE CONTRACT DOCUMENTS.

ROOF PLAN NOTES

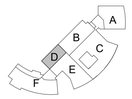

KEY PLAN - 2ND FLOOR
N.T.S.

Revision / Date

Project:
TOMBALL ISD INTERMEDIATE SCHOOL REPLACEMENT
FOR
TOMBALL INDEPENDENT SCHOOL DISTRICT
TOMBALL, TEXAS

IEG
Innovative Engineering Group
www.iegengineers.com
817.410.2808
TBPELS Firm No. F-5923
STATE OF TEXAS
R. CRAIG McKEE
111569
REGISTERED
PROFESSIONAL ENGINEER
7.14.2026
F-1252
F-5923

Huckabee
www.huckabee-inc.com
800.687.1229

ROOF FRAMING PLAN - AREA D

VOLUME 01

Job No. 00802-04-01	Sheet No. S6.09
Drawn By: IEG	
Date: 07.15.26	

7/14/2026 5:29:38 PM
Autodesk Docs://TOMBALL ISD - IS REPLACEMENT/00802-04-01 - Tomball IS Replacement_STRUC_V25.rvt

Copyright © 2026, Huckabee & Associates, Inc.

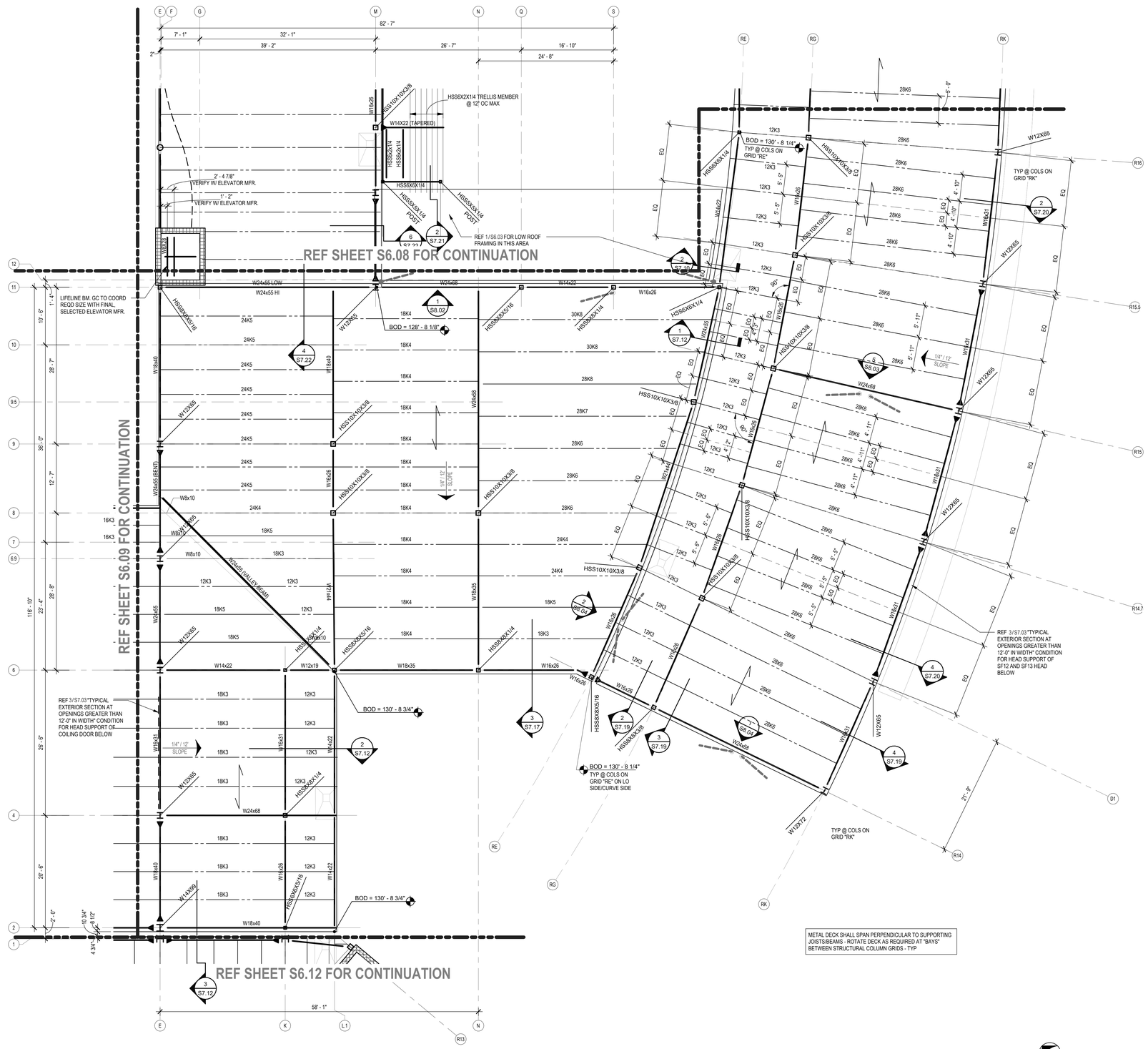

1 ROOF FRAMING PLAN - AREA E
S6.10 1/8" = 1'-0"

PLAN

INT NON LOAD-BEARING STUD WALL
INT NON LOAD-BEARING CMU OR STUD WALL
LOAD BEARING OR EXTERIOR NON-LOAD BEARING CMU
BUILDING LINE
CMU LINTEL SEE TYPICAL DETAILS
STEEL JOIST
STRUCTURAL STEEL COLUMN
STEEL BEAM
STEEL BEAM SPLICE
MOMENT CONNECTION
BOL = 107'-4" — BOT OF LINTEL ELEVATION
TOW = 116'-8" — TOP OF WALL ELEVATION
DECK SPAN DIRECTION, REF PLAN NOTES FOR TYPE
RTU 1000# — RTU - REFER TO PLAN AND GENERAL NOTES FOR ADDITIONAL INFORMATION
BOD = XX'-XX" — BOTTOM OF DECK ELEVATION MARK
BUILDING LINE

ROOF FRAMING PLAN LEGEND

STEEL COLUMN
STEEL BEAM SIZE
W21x50 (38) 57k (H = 20k)
NUMBER OF SHEAR STUDS EQUALLY SPACED ALONG BEAM
AXIAL BEAM REACTION
FACTORED BEAM REACTION AT EACH END OF BEAM

STEEL BEAM LEGEND

1. FOR GENERAL NOTES, REF DWGS S0.01.
2. BRIDGING FOR ROOF JOISTS IS NOT SHOWN ON THIS PLAN FOR CLARITY. BRIDGING FOR ROOF JOISTS SHALL BE PROVIDED FOR ALL JOISTS PER SJI SPECIFICATIONS.
3. REFERENCE CMU WALL PLAN FOR BOTTOM OF LINTEL ELEVATIONS AT LOAD BEARING WALLS.
4. REFERENCE CMU WALL PLAN FOR ALL TOP OF WALL ELEVATIONS.
5. REF APPROVED MECHANICAL SHOP DRAWINGS FOR EXACT LOCATIONS OF RTU UNITS.
6. REFER TO ROOF DECK NOTES ON S0.01 FOR REQUIRED FRAMING AT OPENINGS IN METAL ROOF DECK. SEE TYPICAL FRAME DETAIL AT A/C UNITS. PROVIDE ANGLE FRAMES AT ALL ROOF DRAINS.
7. STRUCTURAL MEMBERS SHALL BE EQUALLY SPACED (6'-0" OC MAX) BETWEEN MAJOR SUPPORT POINTS SUCH AS COLUMN GRIDS, DFE GRIDS, WALLS, AND GIRDERS UNLESS DIMENSIONED OTHERWISE.
8. JOIST SEAT DEPTHS FOR OPEN WEB STEEL JOIST SHALL BE AS DETERMINED BY THE CONTRACTOR 'S JOIST ENGINEER WITH THE FOLLOWING MINIMUM DEPTHS (UNO IN DETAILS):
   A. K-SERIES JOIST: 5 INCHES
   B. LH-SERIES JOIST: 7 ½ INCHES
   C. DLH-SERIES JOIST: 7 ½ INCHES
9. JOISTS SUPPORTING MECHANICAL EQUIPMENT (RTU, ETC) SHALL HAVE ADDITIONAL "ADD LOAD" APPLIED TO THE JOIST DESIGN PER BELOW PARTIAL PLAN. VERIFY WEIGHT WITH APPROVED MECHANICAL SHOP DRAWINGS PRIOR TO CONSTRUCTION.

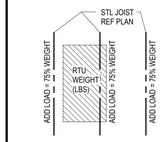

10. FOR CURVED AREAS, SEE S1 SERIES DRAWINGS FOR EOD AND GRID DIMENSIONS.
11. ROOF DECK IS 1.5B GA 20 METAL DECK UNO - TYP.
12. AT TYPICAL "WEDGE" BAY IN CURVED AREAS, LAYOUT PURLINS PER 2/S1.04 - TYP.
13. MEMBERS MARKED WITH AN ASTERISK (*) ARE SECONDARY FRAMING AND DO NOT REQUIRE FIREPROOFING.
14. MEMBERS MARKED WITH A DAGGER (†) ARE SECONDARY MISCELLANEOUS FRAMING. MEMBERS MAY BE SUBSTITUTED WITH COLD-FORMED METAL FRAMING (CFMF) DESIGNED BY THE CONTRACTOR'S DELEGATED CFMF ENGINEER. SUBSTITUTED MEMBERS SHALL PROVIDE EQUIVALENT STRENGTH, STIFFNESS, AND CONNECTIONS, AND SHALL SUPPORT ALL DESIGN LOADS INDICATED IN THE CONTRACT DOCUMENTS.

ROOF PLAN NOTES

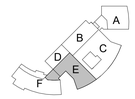

KEY PLAN - 2ND FLOOR
N.T.S.

Revision / Date

Project:
TOMBALL ISD INTERMEDIATE SCHOOL REPLACEMENT
FOR
TOMBALL INDEPENDENT SCHOOL DISTRICT
TOMBALL, TEXAS

IEG
Innovative Engineering Group
www.iegengineers.com
817.410.2808
TBPELS Firm No. F-5923
STATE OF TEXAS
R. CRAIG McKEE
111569
LICENSED PROFESSIONAL ENGINEER
7.14.2026
F-1252
F-5923

Huckabee
www.huckabee-inc.com
800.687.1229

ROOF FRAMING PLAN - AREA E	VOLUME 01
Job No. 00802-04-01	Sheet No. S6.10
Drawn By: IEG	
Date: 07.15.26	

7/14/2026 5:29:41 PM
Autodesk Docs://TOMBALL ISD - IS REPLACEMENT/00802-04-01 Tomball IS Replacement_STRUC_V25.rvt

Copyright © 2026, Huckabee & Associates, Inc.

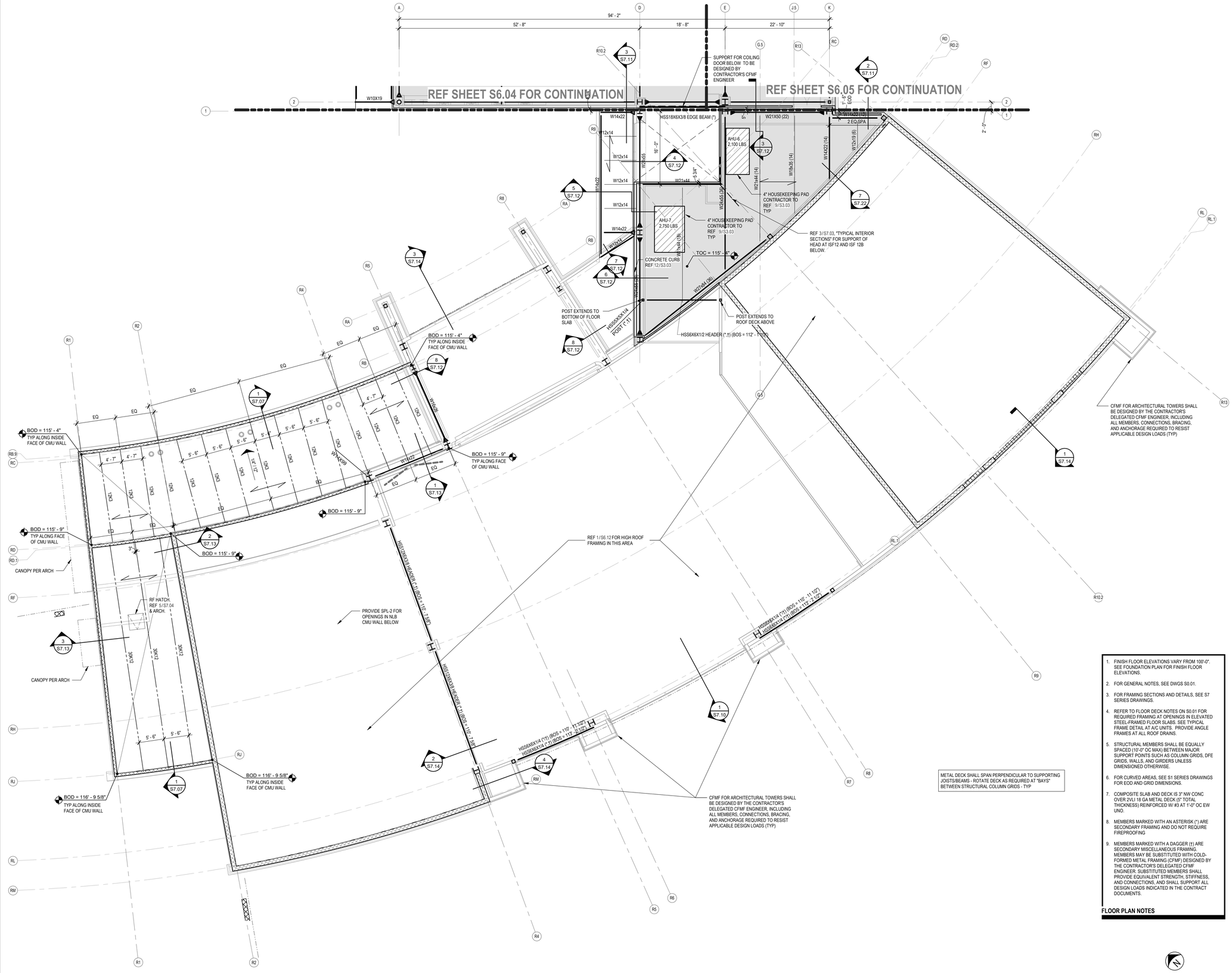

1 LOW ROOF FRAMING PLAN - AREA F
S6.11 1/8" = 1'-0"

INT NON LOAD-BEARING STUD WALL
INT NON LOAD-BEARING CMU OR STUD WALL
LOAD BEARING OR EXTERIOR NON-LOAD BEARING CMU
BUILDING LINE
CMU LINTEL SEE TYPICAL DETAILS
STEEL JOIST
STRUCTURAL STEEL COLUMN
STEEL BEAM
STEEL BEAM SPLICE
MOMENT CONNECTION
BOL = XXX'-X" BOT OF LINTEL ELEVATION
TOW = XXX'-X" TOP OF WALL ELEVATION
TOC = XXX'-X" TOP OF CONCRETE ELEVATION
DECK SPAN DIRECTION, REF PLAN NOTES FOR TYPE
FLOOR OPENING
RTU XXXX# RTU - REFER TO PLAN AND GENERAL NOTES FOR ADDITIONAL INFORMATION
BOD = XX'-XX" BOTTOM OF DECK ELEVATION MARK
BUILDING LINE

FLOOR FRAMING PLAN LEGEND

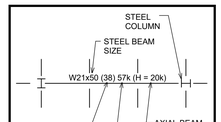

STEEL BEAM LEGEND

1. FOR GENERAL NOTES, REF DWGS S0.01.
2. BRIDGING FOR ROOF JOISTS IS NOT SHOWN ON THIS PLAN FOR CLARITY. BRIDGING FOR ROOF JOISTS SHALL BE PROVIDED FOR ALL JOISTS PER SJI SPECIFICATIONS.
3. REFERENCE CMU WALL PLAN FOR BOTTOM OF LINTEL ELEVATIONS AT LOAD BEARING WALLS.
4. REFERENCE CMU WALL PLAN FOR ALL TOP OF WALL ELEVATIONS.
5. REF APPROVED MECHANICAL SHOP DRAWINGS FOR EXACT LOCATIONS OF RTU UNITS.
6. REFER TO ROOF DECK NOTES ON S0.01 FOR REQUIRED FRAMING AT OPENINGS IN METAL ROOF DECK. SEE TYPICAL FRAME DETAIL AT A/C UNITS. PROVIDE ANGLE FRAMES AT ALL ROOF DRAINS.
7. STRUCTURAL MEMBERS SHALL BE EQUALLY SPACED (6'-0" OC MAX) BETWEEN MAJOR SUPPORT POINTS SUCH AS COLUMN GRIDS, DFE GRIDS, WALLS, AND GIRDERS UNLESS DIMENSIONED OTHERWISE.
8. JOIST SEAT DEPTHS FOR OPEN WEB STEEL JOIST SHALL BE AS DETERMINED BY THE CONTRACTOR 'S JOIST ENGINEER WITH THE FOLLOWING MINIMUM DEPTHS (UNO IN DETAILS):
   A. K-SERIES JOIST: 5 INCHES
   B. LH-SERIES JOIST: 7 ½ INCHES
   C. DLH-SERIES JOIST: 7 ½ INCHES
9. JOISTS SUPPORTING MECHANICAL EQUIPMENT (RTU, ETC) SHALL HAVE ADDITIONAL "ADD LOAD" APPLIED TO THE JOIST DESIGN PER BELOW PARTIAL PLAN. VERIFY WEIGHT WITH APPROVED MECHANICAL SHOP DRAWINGS PRIOR TO CONSTRUCTION.

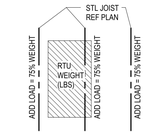

10. FOR CURVED AREAS, SEE S1 SERIES DRAWINGS FOR EOD AND GRID DIMENSIONS.
11. ROOF DECK IS 1.5B GA 20 METAL DECK UNO - TYP.
12. AT TYPICAL "WEDGE" BAY IN CURVED AREAS, LAYOUT PURLINS PER 2/S1.04 - TYP.
13. MEMBERS MARKED WITH AN ASTERISK (*) ARE SECONDARY FRAMING AND DO NOT REQUIRE FIREPROOFING
14. MEMBERS MARKED WITH A DAGGER (†) ARE SECONDARY MISCELLANEOUS FRAMING. MEMBERS MAY BE SUBSTITUTED WITH COLD-FORMED METAL FRAMING (CFMF) DESIGNED BY THE CONTRACTOR'S DELEGATED CFMF ENGINEER. SUBSTITUTED MEMBERS SHALL PROVIDE EQUIVALENT STRENGTH, STIFFNESS, AND CONNECTIONS, AND SHALL SUPPORT ALL DESIGN LOADS INDICATED IN THE CONTRACT DOCUMENTS.

ROOF PLAN NOTES

1. FINISH FLOOR ELEVATIONS VARY FROM 100'-0", SEE FOUNDATION PLAN FOR FINISH FLOOR ELEVATIONS.
2. FOR GENERAL NOTES, SEE DWGS S0.01.
3. FOR FRAMING SECTIONS AND DETAILS, SEE S7 SERIES DRAWINGS.
4. REFER TO FLOOR DECK NOTES ON S0.01 FOR REQUIRED FRAMING AT OPENINGS IN ELEVATED STEEL-FRAMED FLOOR SLABS. SEE TYPICAL FRAME DETAIL AT A/C UNITS. PROVIDE ANGLE FRAMES AT ALL ROOF DRAINS.
5. STRUCTURAL MEMBERS SHALL BE EQUALLY SPACED (10'-0" OC MAX) BETWEEN MAJOR SUPPORT POINTS SUCH AS COLUMN GRIDS, DFE GRIDS, WALLS, AND GIRDERS UNLESS DIMENSIONED OTHERWISE.
6. FOR CURVED AREAS, SEE S1 SERIES DRAWINGS FOR EOD AND GRID DIMENSIONS.
7. COMPOSITE SLAB AND DECK IS 3" NW CONC OVER 2VLI 18 GA METAL DECK (5" TOTAL THICKNESS) REINFORCED W/ #3 AT 1'-0" OC EW UNO.
8. MEMBERS MARKED WITH AN ASTERISK (*) ARE SECONDARY FRAMING AND DO NOT REQUIRE FIREPROOFING
9. MEMBERS MARKED WITH A DAGGER (†) ARE SECONDARY MISCELLANEOUS FRAMING. MEMBERS MAY BE SUBSTITUTED WITH COLD-FORMED METAL FRAMING (CFMF) DESIGNED BY THE CONTRACTOR'S DELEGATED CFMF ENGINEER. SUBSTITUTED MEMBERS SHALL PROVIDE EQUIVALENT STRENGTH, STIFFNESS, AND CONNECTIONS, AND SHALL SUPPORT ALL DESIGN LOADS INDICATED IN THE CONTRACT DOCUMENTS.

FLOOR PLAN NOTES

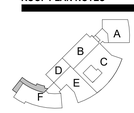

KEY PLAN - 2ND FLOOR
N.T.S.

PLAN

Date
Revision /

Project:
TOMBALL ISD INTERMEDIATE SCHOOL REPLACEMENT
FOR
TOMBALL INDEPENDENT SCHOOL DISTRICT
TOMBALL, TEXAS

IEG
Innovative Engineering Group
www.iegengineers.com
817.410.2656
TBPELS Firm No. F-5923
STATE OF TEXAS
R. CRAIG McKEE
117359
LICENSED PROFESSIONAL ENGINEER
9.14.2026
F-1252
F-5923

Huckabee
www.huckabee-inc.com
800.687.1229

LOW ROOF FRAMING PLAN - AREA F

VOLUME 01

Job No.	Sheet No.
20802-04-01	S6.11
Drawn By: IEG	
Date: 07.15.26	

7/14/2026 5:29:57 PM
Autodesk Docs://TOMBALL ISD - HS REPLACEMENT/20802-04-01_Tomball IS Replacement_STRUC_V24.rvt

Copyright © 2026, Huckabee & Associates, Inc.

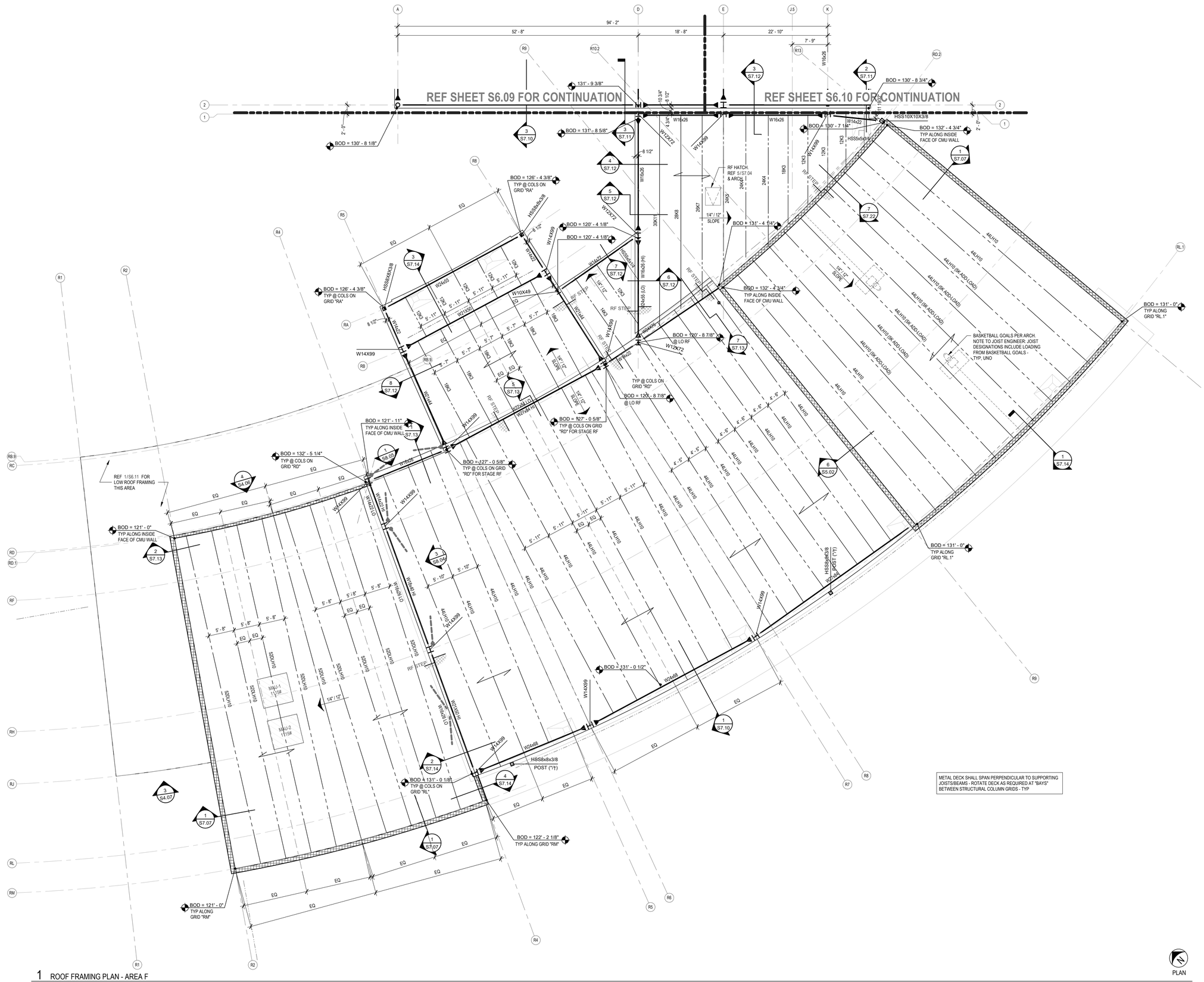

1 ROOF FRAMING PLAN - AREA F

S6.12 1/8" = 1'-0"

PLAN

ROOF FRAMING PLAN LEGEND

- INT NON LOAD-BEARING STUD WALL
- INT NON LOAD-BEARING CMU OR STUD WALL
- LOAD BEARING OR EXTERIOR NON-LOAD BEARING CMU
- BUILDING LINE
- CMU LINTEL SEE TYPICAL DETAILS
- STEEL JOIST
- STRUCTURAL STEEL COLUMN
- STEEL BEAM
- STEEL BEAM SPLICE
- MOMENT CONNECTION
- BOL = 107'-4" — BOT OF LINTEL ELEVATION
- TOW = 116'-8" — TOP OF WALL ELEVATION
- DECK SPAN DIRECTION, REF PLAN NOTES FOR TYPE
- RTU - REFER TO PLAN AND GENERAL NOTES FOR ADDITIONAL INFORMATION
- BOD = XX'-XX" — BOTTOM OF DECK ELEVATION MARK
- BUILDING LINE

STEEL BEAM LEGEND

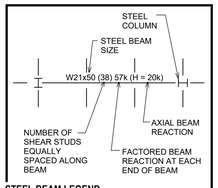

ROOF PLAN NOTES

1. FOR GENERAL NOTES, REF DWGS S0.01.
2. BRIDGING FOR ROOF JOISTS IS NOT SHOWN ON THIS PLAN FOR CLARITY. BRIDGING FOR ROOF JOISTS SHALL BE PROVIDED FOR ALL JOISTS PER SJI SPECIFICATIONS.
3. REFERENCE CMU WALL PLAN FOR BOTTOM OF LINTEL ELEVATIONS AT LOAD BEARING WALLS.
4. REFERENCE CMU WALL PLAN FOR ALL TOP OF WALL ELEVATIONS.
5. REF APPROVED MECHANICAL SHOP DRAWINGS FOR EXACT LOCATIONS OF RTU UNITS.
6. REFER TO ROOF DECK NOTES ON S0.01 FOR REQUIRED FRAMING AT OPENINGS IN METAL ROOF DECK. SEE TYPICAL FRAME DETAIL AT A/C UNITS. PROVIDE ANGLE FRAMES AT ALL ROOF DRAINS.
7. STRUCTURAL MEMBERS SHALL BE EQUALLY SPACED (6'-0" OC MAX) BETWEEN MAJOR SUPPORT POINTS SUCH AS COLUMN GRIDS, DFE GRIDS, WALLS, AND GIRDERS UNLESS DIMENSIONED OTHERWISE.
8. JOIST SEAT DEPTHS FOR OPEN WEB STEEL JOIST SHALL BE AS DETERMINED BY THE CONTRACTOR 'S JOIST ENGINEER WITH THE FOLLOWING MINIMUM DEPTHS (UNO IN DETAILS):
   A. K-SERIES JOIST: 5 INCHES
   B. LH-SERIES JOIST: 7 ½ INCHES
   C. DLH-SERIES JOIST: 7 ½ INCHES
9. JOISTS SUPPORTING MECHANICAL EQUIPMENT (RTU, ETC) SHALL HAVE ADDITIONAL "ADD LOAD" APPLIED TO THE JOIST DESIGN PER BELOW PARTIAL PLAN. VERIFY WEIGHT WITH APPROVED MECHANICAL SHOP DRAWINGS PRIOR TO CONSTRUCTION.

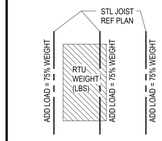

10. FOR CURVED AREAS, SEE S1 SERIES DRAWINGS FOR EOD AND GRID DIMENSIONS.
11. ROOF DECK IS 1.5B GA 20 METAL DECK UNO - TYP.
12. AT TYPICAL "WEDGE" BAY IN CURVED AREAS, LAYOUT PURLINS PER 2/S1.04 - TYP.
13. MEMBERS MARKED WITH AN ASTERISK (*) ARE SECONDARY FRAMING AND DO NOT REQUIRE FIREPROOFING.
14. MEMBERS MARKED WITH A DAGGER (†) ARE SECONDARY MISCELLANEOUS FRAMING. MEMBERS MAY BE SUBSTITUTED WITH COLD-FORMED METAL FRAMING (CFMF) DESIGNED BY THE CONTRACTOR'S DELEGATED CFMF ENGINEER. SUBSTITUTED MEMBERS SHALL PROVIDE EQUIVALENT STRENGTH, STIFFNESS, AND CONNECTIONS, AND SHALL SUPPORT ALL DESIGN LOADS INDICATED IN THE CONTRACT DOCUMENTS.

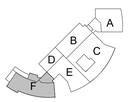

KEY PLAN - 2ND FLOOR

N.T.S.

Revision / Date

Project: TOMBALL ISD INTERMEDIATE SCHOOL REPLACEMENT FOR TOMBALL INDEPENDENT SCHOOL DISTRICT TOMBALL, TEXAS

IEG
Innovative Engineering Group
www.iegengineers.com
817.410.2808
TBPELS Firm No. F-5923

STATE OF TEXAS
R. CRAIG McKEE
111589
REGISTERED
PROFESSIONAL
ENGINEER
7.14.2026

F-1252
F-5923

Huckabee
www.huckabee-inc.com
800.687.1229

HIGH ROOF FRAMING PLAN - AREA F

VOLUME 01

Job No. 00802-04-01	Sheet No. S6.12
Drawn By: IEG	
Date: 07.15.26	

7/14/2026 5:30:01 PM
Autodesk Docs://TOMBALL ISD - IS REPLACEMENT/00802-04-01_Tomball IS Replacement_S_TIRUC_V25.rvt

Copyright © 2026, Huckabee & Associates, Inc.

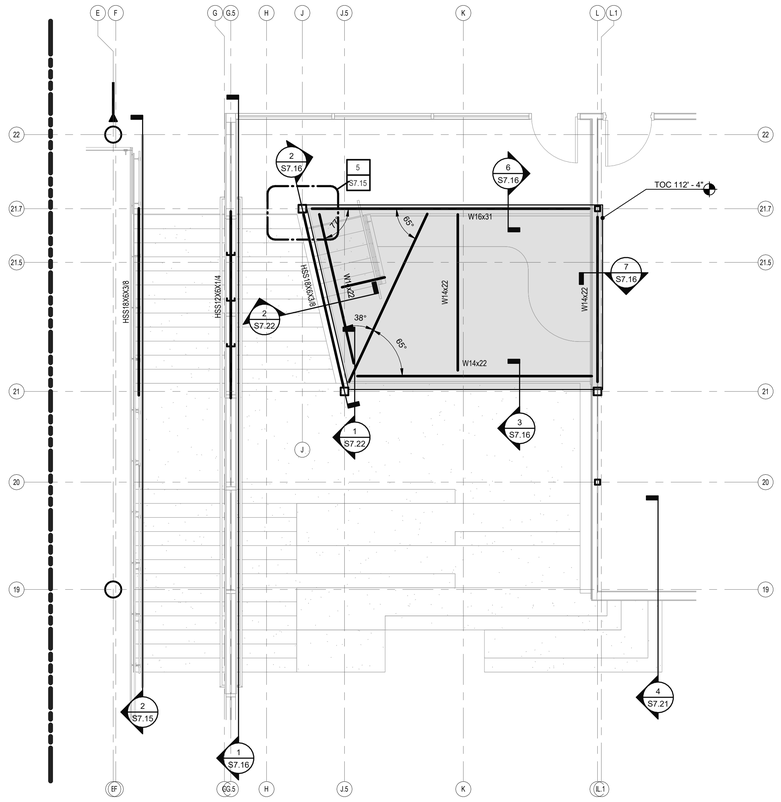

2 ENLARGED FRAMING PLAN - NEST LANDING

S6.13 1/4" = 1'-0"

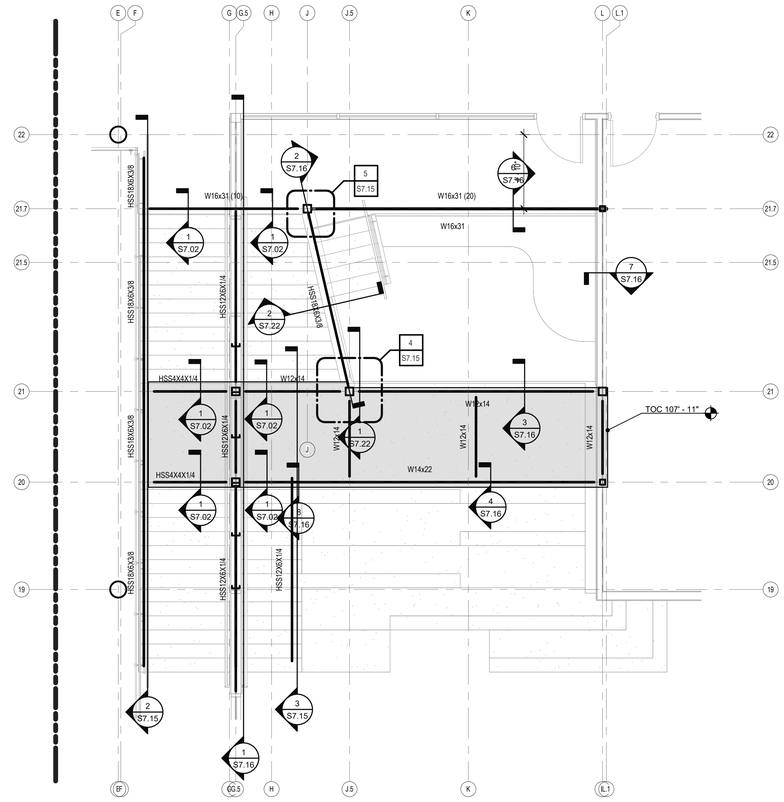

1 ENLARGED FRAMING PLAN - LEARNING STAIR MID-LANDING

S6.13 1/4" = 1'-0"

Revision / Date

Project:
TOMBALL ISD INTERMEDIATE SCHOOL REPLACEMENT
FOR
TOMBALL INDEPENDENT SCHOOL DISTRICT
TOMBALL, TEXAS

IEG
Innovative Engineering Group
www.ieengineers.com
817.410.2656
TBPELS Firm No. F-5923

STATE OF TEXAS
R. CRAIG McKEE
111909
LICENSED PROFESSIONAL ENGINEER
9.14.2026
F-1252
F-5923

Huckabee
www.huckabee-inc.com
800.687.1229

ENLARGED FLOOR FRAMING PLANS

VOLUME 01

Job No.	Sheet No.
03802-04-01	S6.13
Drawn By: IEG	
Date: 07.15.26	

7/14/2026 5:30:04 PM
Autodesk Docs://TOMBALL ISD - IS REPLACEMENT/03802-04-01 _ Tomball IS Replacement_ STRUC_V25.rvt

Copyright © 2026, Huckabee & Associates, Inc.

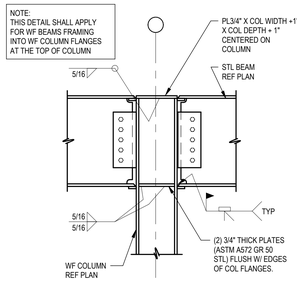

A - TYPICAL WF BEAM TO WF COL FLANGE MOMENT CONNECTION - AT TOP OF COL

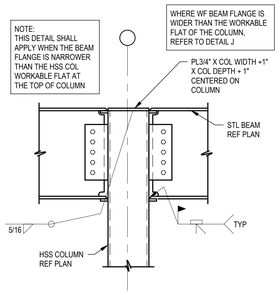

C - TYPICAL WF BEAM TO HSS COL MOMENT CONNECTION - AT TOP OF COL

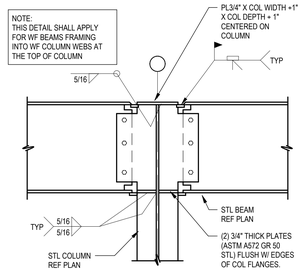

E - TYPICAL WF BEAM TO WF COL WEB MOMENT CONNECTION - AT TOP OF COL

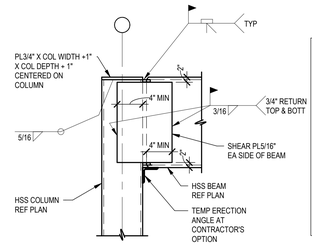

G - TYPICAL HSS BEAM TO HSS COL MOMENT CONNECTION

MOMENT CONNECTION DETAIL NOTES:
1. SHEAR CONNECTIONS SHALL BE DESIGNED BY CONTRACTOR'S CONNECTION ENGINEER. REF TYPICAL STRUCTURAL STEEL CONNECTION DETAILS FOR ADDITIONAL INFORMATION NOT PROVIDED HERE.
2. THE SEOR HAS DESIGNED THE WELDS OF THE BEAMS TO THE COLUMNS AND THE SIZES OF THE STIFFENER PLATES NOTED IN THIS DETAIL. ADDITIONALLY, DOUBLER PLATES ARE NOT REQUIRED AT ANY CONNECTION UNLESS NOTED OTHERWISE ON PLAN OR OTHER DETAILS.
3. FLANGE PLATES, BOLTS, AND WELDS AS SHOWN IN DETAIL J AND AS PERMITTED IN NOTE 4 SHALL BE DESIGNED BY THE CONTRACTOR'S CONNECTION ENGINEER FOR AN AXIAL TENSION/COMPRESSION FORCE EQUAL TO 75% OF THE BEAM PLASTIC MOMENT CAPACITY DIVIDED BY THE DISTANCE BETWEEN FLANGE CENTROIDS: T=C=0.9 ØMp / (D-tf). WHERE DESIGN MOMENTS ARE PROVIDED, THESE MOMENTS SHALL GOVERN OVER THE AFOREMENTIONED DESIGN CRITERIA: T=C=Mu / (D-tf)
4. BOLTED MOMENT CONNECTIONS DESIGNED AND DETAILED BY THE CONTRACTOR'S CONNECTION ENGINEER MAY BE USED IN LIEU OF FULLY WELDED MOMENT CONNECTIONS DETAILED HERE AT CONTRACTOR'S OPTION EXCEPT WHERE PROHIBITED IN NOTE 5.
5. BOLTED MOMENT CONNECTIONS MAY NOT BE USED AT ROOF BEAMS WHERE THE DECK IS DIRECTLY ATTACHING TO THE BEAM OR WHERE BOLTS WILL INTERFERE WITH JOIST SEATS OR OTHER BEARING CONDITIONS.
6. BACKER BARS AT FULL PENETRATION WELDS SHALL BE REMOVED AT ALL AESS.

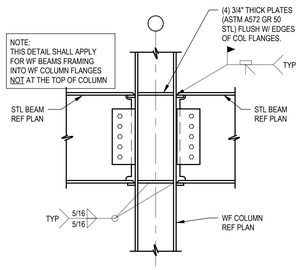

B - TYPICAL WF BEAM TO WF COL FLANGE MOMENT CONNECTION - AT CONT COL

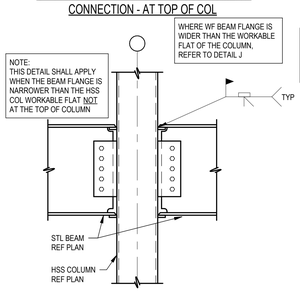

D - TYPICAL WF BEAM TO HSS COL MOMENT CONNECTION - AT CONT COL

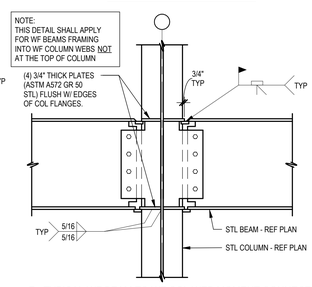

F - TYPICAL WF BEAM TO WF COL WEB MOMENT CONNECTION - AT CONT COL

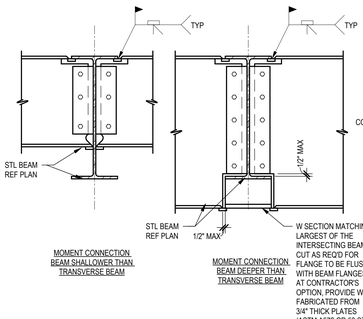

H - TYPICAL WF BEAM TO WF BEAM MOMENT CONNECTION

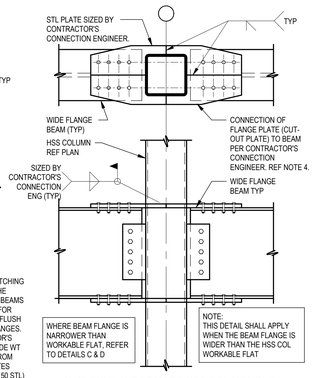

J - TYPICAL WF BEAM TO HSS COL MOMENT CONNECTION

3 TYPICAL MOMENT CONNECTIONS

S7.01 1/2" = 1'-0"

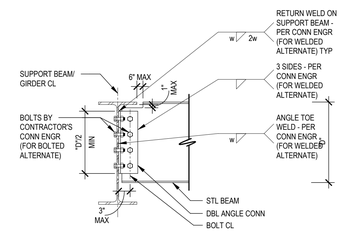

TYP BEAM TO BEAM DOUBLE ANGLE CONN

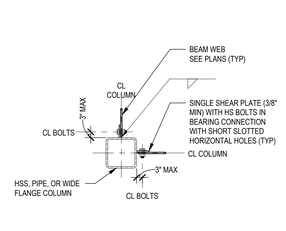

TYP SHEAR PL BEAM TO COLUMN CONN

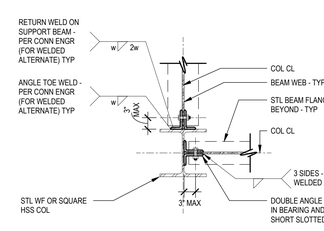

TYP DOUBLE ANGLE BEAM TO COLUMN CONN

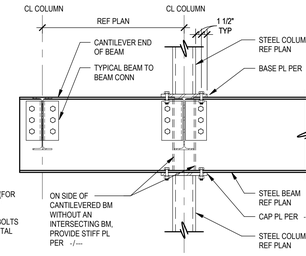

TYP CANTILEVER BEAM OVER TOP OF COLUMN DETAIL

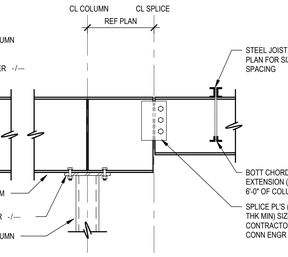

BEAM TO INTERIOR COLUMN AND BEAM SPLICE

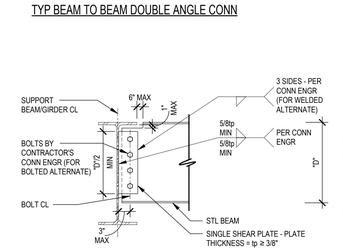

TYPICAL BEAM TO BEAM SHEAR PL CONN

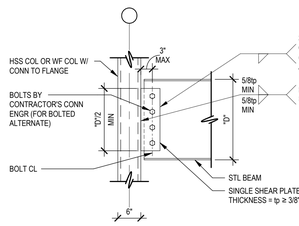

TYP SHEAR PL BEAM CONN TO HSS COLUMN OR WF FLANGE

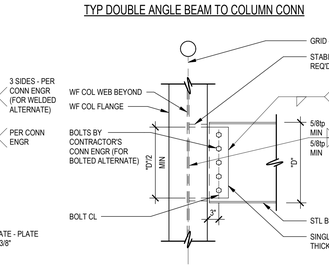

TYP SHEAR PL BEAM CONN TO WF COLUMN WEB

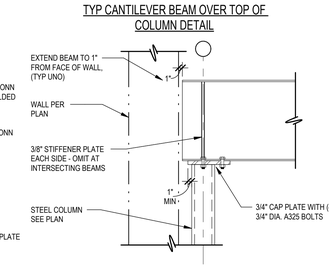

BEAM TO END COLUMN CONN

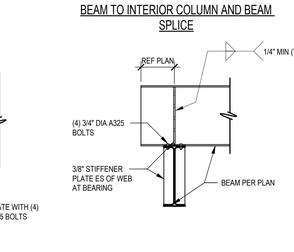

TYPICAL CANTILEVERED BEAM OVER BEAM CONN

STRUCTURAL STEEL CONNECTION NOTES:
1. CONNECTION SHALL BE DESIGNED PER GENERAL NOTES.
2. PROVIDE ERECTION SEAT OR OFFSET ANGLES WHERE REQUIRED BY OSHA.
3. AT CONTRACTOR'S OPTION CONN MAY BE BOLTED/BOLTED, WELDED/BOLTED, OR WELDED/WELDED.
4. BOLT HOLES SHALL BE STD OR SHORT SLOTTED ONLY.
5. LENGTH OF DOUBLE ANGLES OR SHEAR PLATES SHALL BE AT LEAST ONE HALF THE DEPTH OF THE FRAMED BEAM.
6. BOLT HOLES ARE NOT PERMITTED TO BE SLOTTED AT DRAG STRUT/COLLECTOR BEAM CONNECTIONS. THESE SHALL BE CONSIDERED ANY BEAMS FRAMING INTO A COLUMN LINE ALONG THE SAME GRID AS A BRACED FRAME OR MOMENT, OR WHERE ATTACHING TO MASONRY OR CONCRETE SHEAR WALLS.

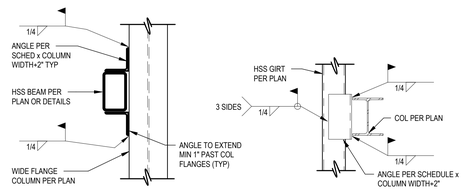

SECTION PLAN

AT HSS GIRT BYPASSING WIDE FLANGE COLUMN

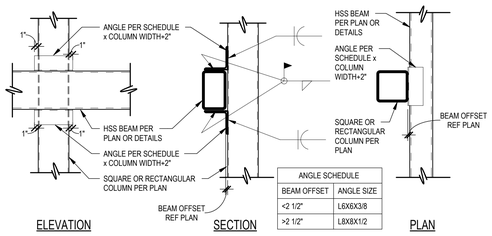

ANGLE SCHEDULE	
BEAM OFFSET	ANGLE SIZE
<2 1/2"	L6X6X3/8
>2 1/2"	L8X8X1/2

ELEVATION SECTION PLAN

AT HSS GIRT BYPASSING HSS COLUMN

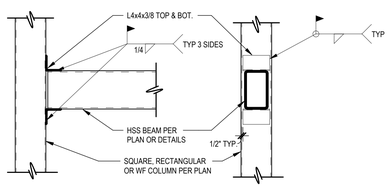

SECTION ELEVATION

AT SQUARE HSS, RECTANGULAR HSS, OR WIDE FLANGE COLUMN

2 TYPICAL HSS GIRT TO STEEL COLUMN CONNECTION DETAIL

S7.01 3/4" = 1'-0"

1 TYPICAL STRUCTURAL STEEL CONNECTION DETAILS

S7.01 3/4" = 1'-0"

Revision / Date

Project:
TOMBALL ISD INTERMEDIATE SCHOOL REPLACEMENT
FOR
TOMBALL INDEPENDENT SCHOOL DISTRICT
TOMBALL, TEXAS

IEG
Innovative Engineering Group
www.iegengineers.com
817.410.2656
TBPELS Firm No. F-5923

STATE OF TEXAS
R. CRAIG McKEE
117359
REGISTERED
ENGINEER
9.14.2026

F-1252
F-5923

Huckabee
www.huckabee-inc.com
800.687.1229

TYPICAL FRAMING DETAILS - COLUMNS AND CONNX

VOLUME 01

Job No. 00802-04-01	Sheet No. S7.01
Drawn By: IEG	
Date: 07.15.26	

7/14/2026 5:35:06 PM
Autodesk Docs://TOMBALL ISD - IS REPLACEMENT/00802-04-01_Tomball IS Replacement_STRUC_V24.rvt

Copyright © 2026, Huckabee & Associates, Inc.

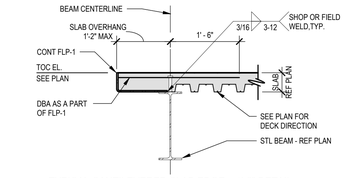

TYPICAL CANTILEVERED SLAB EDGE < 1'-2" DETAIL

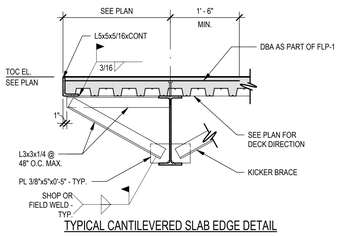

TYPICAL CANTILEVERED SLAB EDGE DETAIL

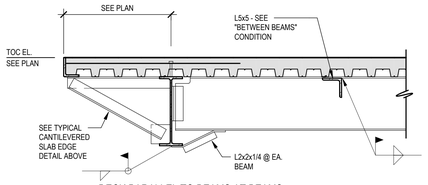

DECK PARALLEL TO BEAMS AT BEAMS

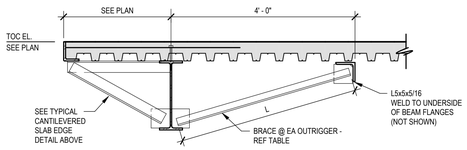

DECK PARALLEL TO BEAMS BETWEEN BEAMS

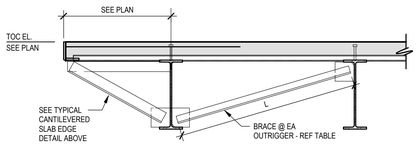

ANGLE BRACE	
"L"	BRACE SIZE
< 4'-0"	L2"x2"x1/4
4' TO 7'	L3x3x1/4
7' TO 10'	L4x4x1/4
10' TO 14'	L5x5x1/4

DECK PERPENDICULAR TO BEAMS

5 TYPICAL CANTILEVERED COMPOSITE SLAB DETAIL
S7.02 NO SCALE

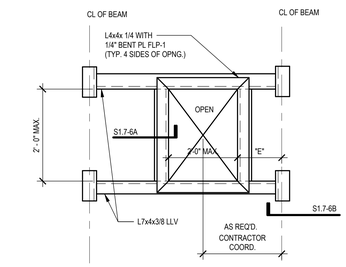

NOTE:
TYP. FLOOR OPENING DETAIL SHOWN APPLIES TO ALL FLOOR OPENINGS LESS THAN 2'-0" x 2'-0". WHERE DIMENSION "E" ALLOWS FOR 1" OR MORE BEARING OF BENT PL ON STEEL BEAM, L7x4 MAY BE OMITTED.

4 TYPICAL COMPOSITE FLOOR SLAB OPENING
S7.02 3/4" = 1'-0"

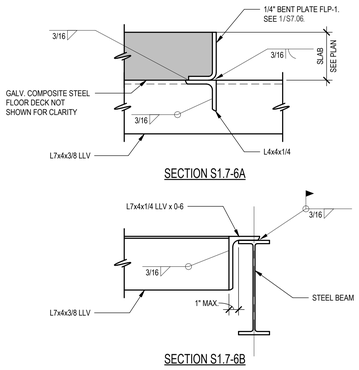

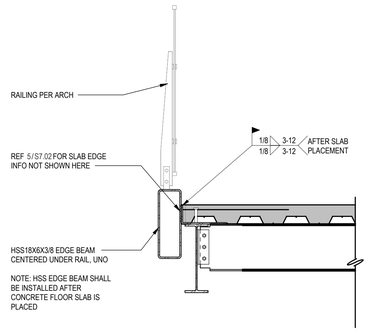

9 TYPICAL SECTION AT SLAB EDGE WITH TYPE "R5" RAILING
S7.02 3/4" = 1'-0"

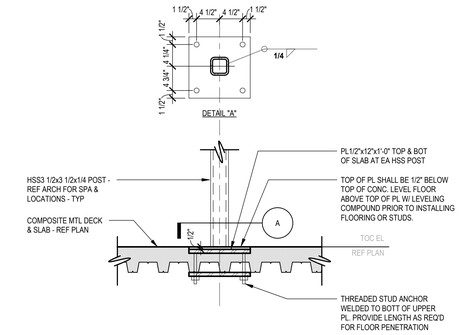

COMPUTER LAB TABLE BASE CONNX. AT COMPOSITE SLAB

6 SECTION
S7.02 1" = 1'-0"

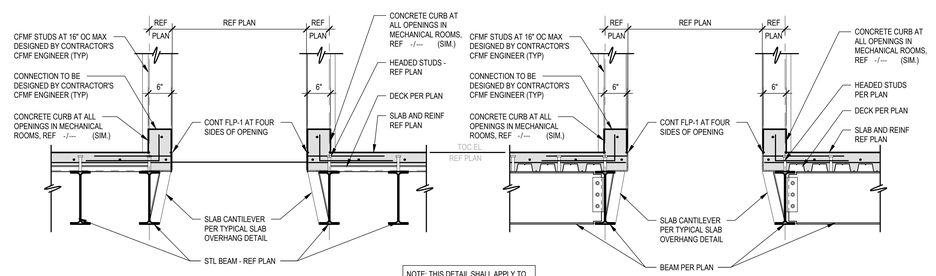

3 TYPICAL FLOOR OPENING DETAIL
S7.02 3/4" = 1'-0"

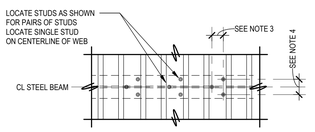

PLAN VIEW

STUD PLACEMENT NOTES:
1. BEAMS - PLACE STUDS UNIFORMLY ALONG LENGTH WITH REMAINDER PLACED AT FLUTES EACH END OF BEAM IN EQUAL NUMBERS.
2. LONGITUDINAL SPACING - 4 1/2" (6 STUD DIA.)
3. TRANSVERSE SPACING - 3" (4 STUD DIA.)
4. MAXIMUM SPACING - 36"

SHEAR STUD PLACEMENT

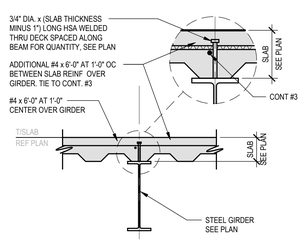

COMPOSITE SLAB REINFORCEMENT - GIRDER

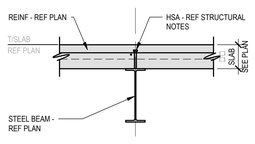

COMPOSITE SLAB REINFORCEMENT - BEAM

2 TYPICAL COMPOSITE BEAM AND GIRDER SECTION
S7.02 3/4" = 1'-0"

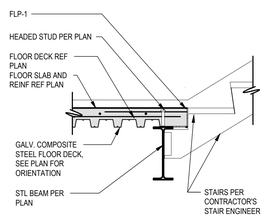

AT STRINGER (BOTTOM)

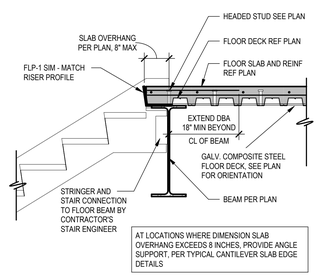

AT STRINGER (TOP)

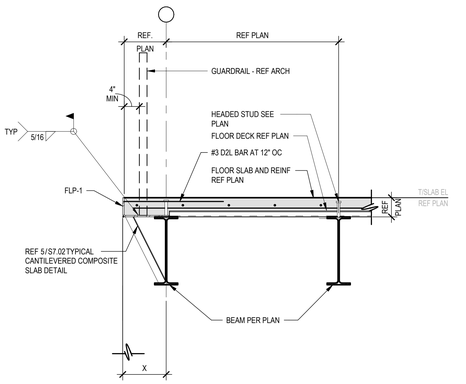

AT HANDRAIL

1 TYPICAL SECTION AT STAIR OPENING SLAB EDGE
S7.02 3/4" = 1'-0"

7/14/2026 5:30:08 PM
Autodesk Docs://TOMBALL ISD - IS REPLACEMENT/00802-04-01 Tomball IS Replacement_STRUC_V25.rvt

Revision / Date

Project: TOMBALL ISD INTERMEDIATE SCHOOL REPLACEMENT FOR TOMBALL INDEPENDENT SCHOOL DISTRICT TOMBALL, TEXAS

IEG
Innovative Engineering Group
www.iegengineers.com
817.410.2808
TBPELS Firm No. F-5923
STATE OF TEXAS
R. CRAIG McKEE
111569
REGISTERED ENGINEER
7.14.2026
F-1252
F-5923

Huckabee
www.huckabee-inc.com
800.687.1229

TYPICAL FRAMING DETAILS - FLOOR

VOLUME 01

Job No. 00802-04-01	Sheet No. S7.02
Drawn By: IEG	
Date: 07.15.26	

Copyright © 2026, Huckabee & Associates, Inc.

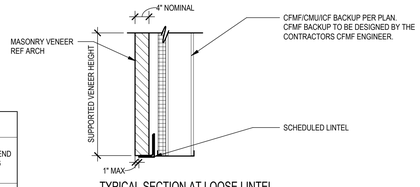

TYPICAL SECTION AT LOOSE LINTEL

LOOSE LINTEL SCHEDULE

MINIMUM ANGLE SIZE (LLV)	MAX CLEAR SPAN/ CLEAR OPENING FOR LOOSE LINTELS SUPPORTING UP TO 14' - 0" VENEER	REQUIRED END BEARING
1 - L7x4x3/8	8'-0"	8"

NOTES:
1. SEE ARCHITECTURAL DRAWINGS FOR SIZE AND LOCATION OF OPENINGS.
2. ALL LINTELS SHALL BE HOT DIPPED GALVANIZED AFTER FABRICATION.
3. PROVIDE 3/8" GAP IN MORTAR AT ENDS OF ANGLE. FORM GAP W/ BACKER ROD.
4. IT IS **NOT** STRUCTURALLY ACCEPTABLE TO FASTEN ANY TYPE OF ASSEMBLY OR CONNECTION TO THE LOOSE LINTEL OR USE THE LOOSE LINTEL FOR SUPPORT OF ANYTHING OTHER THAN SUPPORTING MASONRY VENEER AS INDICATED IN THIS DETAIL. ATTACHMENT OF CANOPIES, CURTAIN WALL, STOREFRONT, OR OTHER ELEMENTS TO ANY LOOSE LINTEL IS PROHIBITED.
5. PROVIDE TEMPORARY SHORING FOR ALL LOOSE LINTELS PRIOR TO CONSTRUCTING THE MASONRY SUPPORTED BY THE LINTEL. TEMPORARY SHORING SHALL REMAIN IN PLACE UNTIL THE MASONRY HAS DEVELOPED SUFFICIENT STRENGTH TO SUPPORT THE APPLIED LOADS, BUT NOT LESS THAN 14 DAYS.

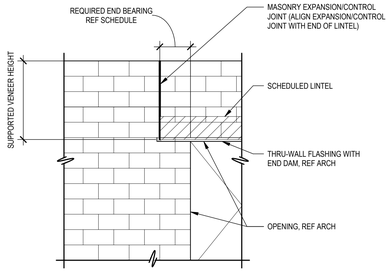

TYPICAL ELEVATION AT LOOSE LINTEL

4 TYPICAL LOOSE LINTEL MASONRY SUPPORT
S7.03 3/4" = 1'-0"

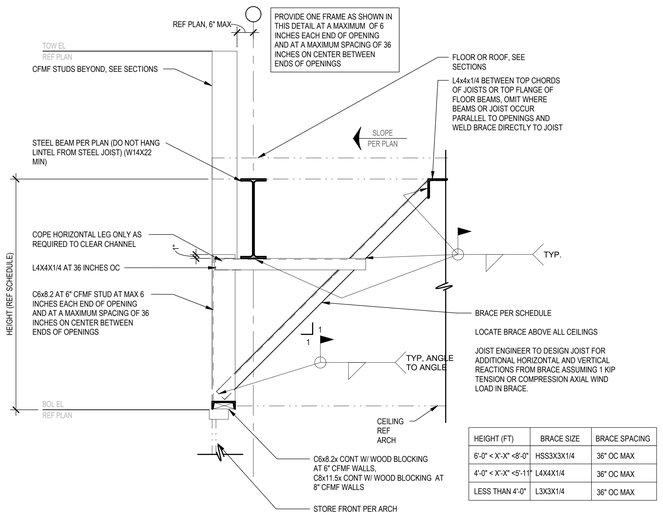

HEIGHT (FT)	BRACE SIZE	BRACE SPACING
6'-0" < X'-X" <8'-0"	HSS3X3X1/4	36" OC MAX
4'-0" < X'-X" <5'-11"	L4X4X1/4	36" OC MAX
LESS THAN 4'-0"	L3X3X1/4	36" OC MAX

TYPICAL EXTERIOR SUPPORTS FOR OPENINGS GREATER THAN 12'-0" IN WIDTH

3 TYPICAL DETAIL - STORE FRONT / CURTAIN WALL BRACING
S7.03 3/4" = 1'-0"

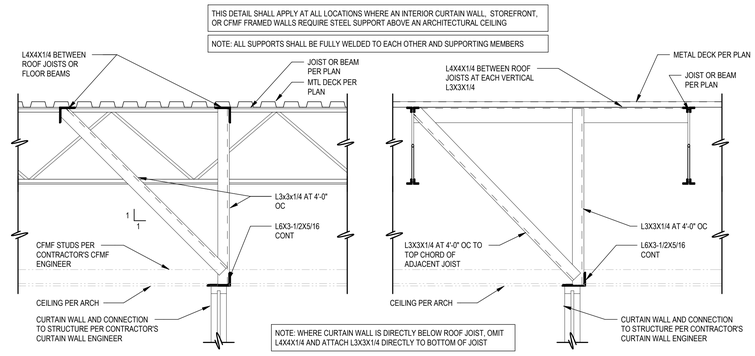

WALL PERPENDICULAR TO ROOF BEAM OR FLOOR BEAM

WALL PARALLEL TO ROOF JOIST OR FLOOR BEAM

TYPICAL INTERIOR SECTIONS

NOTES:
1. ALL SUPPORTS SHALL BE FULLY WELDED TO EACH OTHER AND SUPPORTING MEMBERS.
2. ALL CONNECTIONS WITHOUT WELD SYMBOLS SHALL BE AT A MINIMUM WELDED ALL AROUND WITH THE MINIMUM FILLET OR BUTT WELD SIZE.
3. PROVIDE MINIMUM 2 SUPPORTS AT HANGING CHAIRS.
4. JOIST ENGINEER TO DESIGN ALL JOIST SUPPORTING PEOPLE MOVERS WITH AN ADDITIONAL 750# ADD LOAD AT EACH JOIST.
5. MAX LIVE LOAD DEFLECTION SHALL BE 1 INCH.
6. JOIST ENGINEER TO DESIGN ALL JOISTS SUPPORTING FOLDING PARITION WALLS OR FABRIC CURTAIN TO SUPPORT A UNIFORM TOTAL LOAD OF 270 PLF (120 PLF LL), PLUS THE FOLLOWING LOAD CASES:
   A. CASE 1: WALL OPEN POSITION: 120 PLF LIVE LOAD ALONG THE LENGTH OF THE PARTITION WALL.
   B. CASE 2: CONCENTRATED LOAD EQUAL TO LENGTH OF FOLDING PARITION WALL TIMES 120 PLF APPLIED AT STACKING AREA AS INDICATED ON THE ARCH DRAWINGS.
   C. CASE 1 AND CASE 2 DO NOT ACT CONCURRENTLY.

DIAGIONAL BRACE SCHEDULE	
L	BRACE SIZE
< 9'-0"	L3x3x1/4
9'-0" < L < 16'-0"	L5x5x5/16
16'-0" < L < 30'-0"	HSS5 1/2x5 1/2x3/16

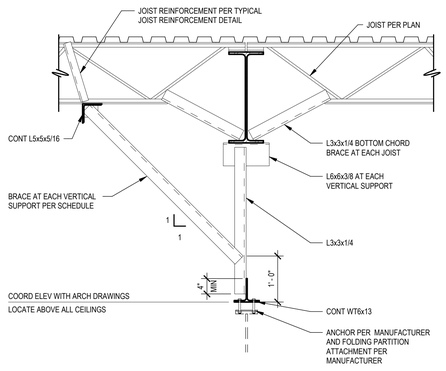

HANGING LOAD PARALLEL TO BEAM ABOVE

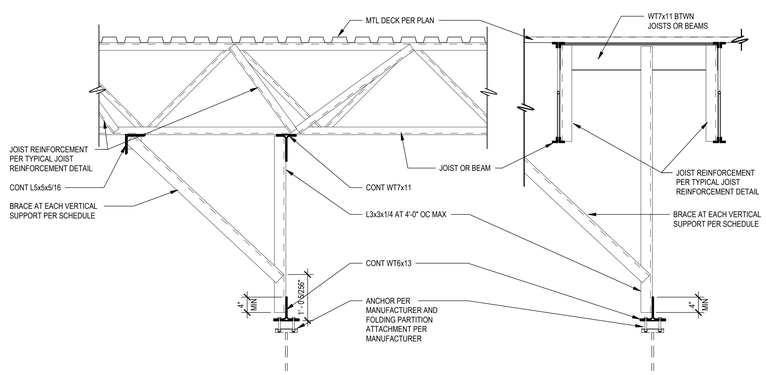

HANGING LOAD PERPENDICULAR TO JOIST

HANGING LOAD PARALLEL TO JOIST

2 TYPICAL GENERAL HANGING LOAD SUPPORT AND FOLDING PARTITION WALL SUPPORT DETAIL
S7.03 3/4" = 1'-0"

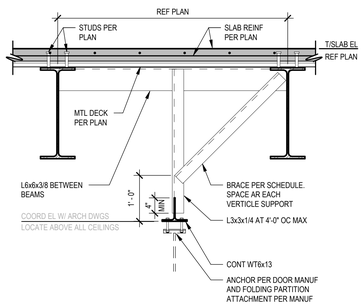

PARALLEL TO BEAM - BETWEEN BEAMS

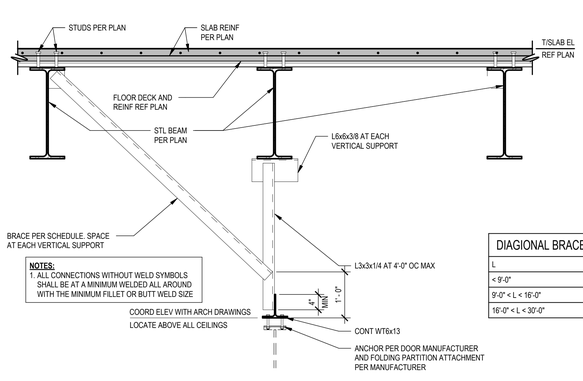

NOTES:
1. ALL CONNECTIONS WITHOUT WELD SYMBOLS SHALL BE AT A MINIMUM WELDED ALL AROUND WITH THE MINIMUM FILLET OR BUTT WELD SIZE

PARALLEL TO BEAM - ALIGNED WITH BEAMS ABOVE

DIAGIONAL BRACE SCHEDULE	
L	BRACE SIZE
< 9'-0"	L3x3x1/4
9'-0" < L < 16'-0"	L5x5x5/16
16'-0" < L < 30'-0"	HSS5 1/2x5 1/2x3/16

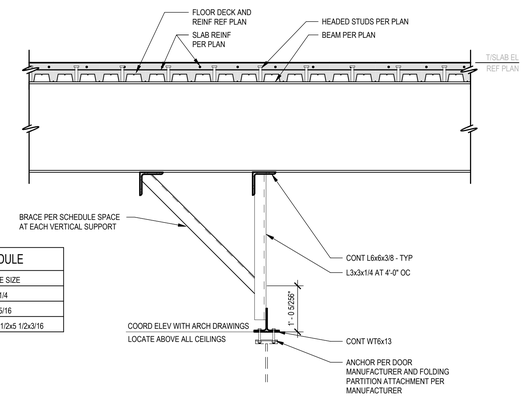

PERPENDICULAR TO BEAMS

1 FOLDING PARTITION WALL SUPPORT DETAIL AT FLOOR
S7.03 3/4" = 1'-0"

Revision / Date

Project:
TOMBALL ISD INTERMEDIATE SCHOOL REPLACEMENT
FOR
TOMBALL INDEPENDENT SCHOOL DISTRICT
TOMBALL, TEXAS

IEG
Innovative Engineering Group
www.iegengineers.com
817.410.2656
TBPELS Firm No. F-5923
STATE OF TEXAS
R. CRAIG McKEE
91113909
LICENSED PROFESSIONAL ENGINEER
7.14.2026
F-1252
F-5923

Huckabee
www.huckabee-inc.com
800.687.1229

TYPICAL FRAMING DETAILS - WALL

VOLUME 01

Job No.	Sheet No.
00802-04-01	S7.03
Drawn By: IEG	
Date: 07.15.26	

7/14/2026 5:35:11 PM
Autodesk Docs://TOMBALL ISD - IS REPLACEMENT/00802-04-01 Tomball IS Replacement_STRUC_V25.rvt

Copyright © 2026, Huckabee & Associates, Inc.

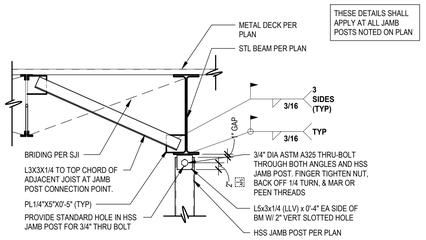

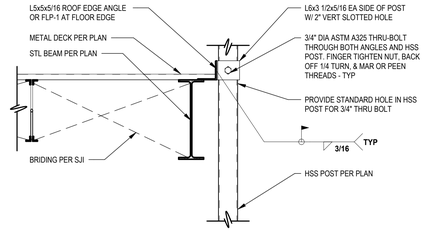

7 JAMB POST TO BEAM CONNECTION DETAIL
S7.04 3/4" = 1'-0"

6 BRACED FRAME/MOMENT FRAME COLUMN BRACE
S7.04 3/4" = 1'-0"

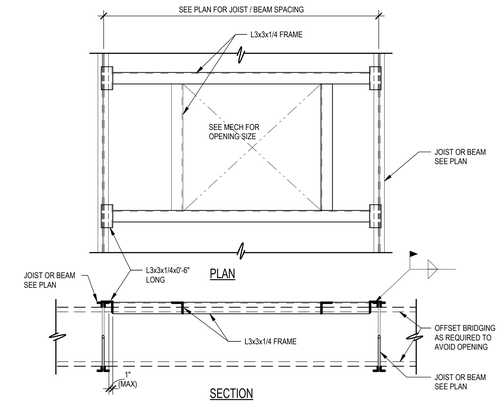

5 TYPICAL ROOF OPENING DETAIL
S7.04 3/4" = 1'-0"

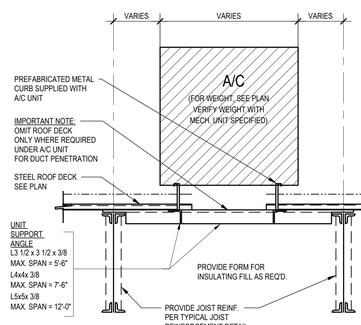

ROOF TOP UNIT FRAME SECTION

4 TYPICAL ROOFTOP DETAIL
S7.04 1 1/2" = 1'-0"

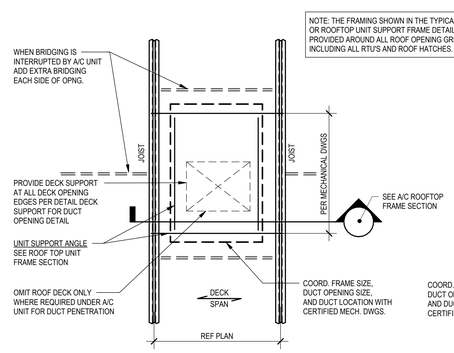

ROOF OPENING OR ROOFTOP UNIT SUPPORT FRAME DETAIL

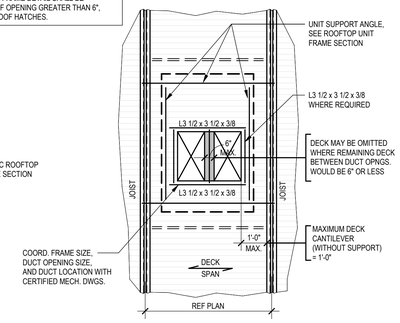

DECK SUPPORT FOR DUCT OPENING DETAIL

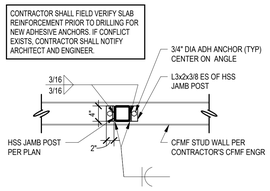

3 JAMB POST TO FOUNDATION CONNECTION DETAIL
S7.04 3/4" = 1'-0"

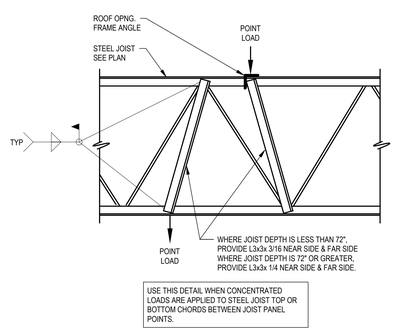

2 TYPICAL JOIST REINFORCEMENT AT POINT LOAD DETAIL
S7.04 1 1/2" = 1'-0"

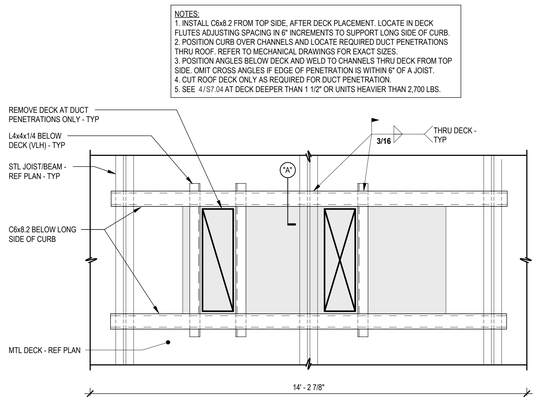

RTU PLAN VIEW - PERPENDICULAR TO JOISTS

1 TYPICAL RTU SUPPORT UNDER 2,700 LBS.
S7.04 1/2" = 1'-0"

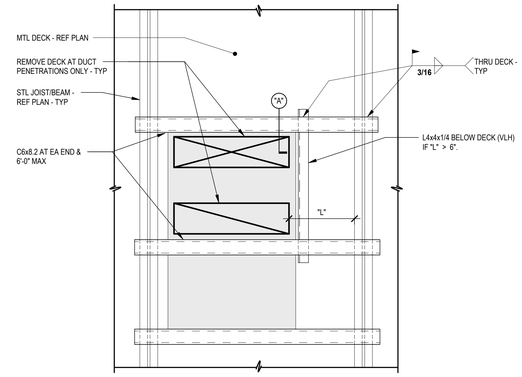

RTU PLAN VIEW - PARALLEL TO JOISTS

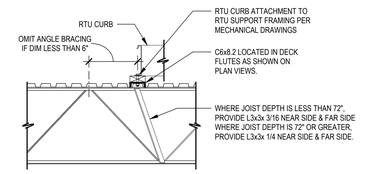

DETAIL "A"

Revision / Date

Project:
TOMBALL ISD INTERMEDIATE SCHOOL REPLACEMENT
FOR
TOMBALL INDEPENDENT SCHOOL DISTRICT
TOMBALL, TEXAS

IEG
Innovative Engineering Group
www.iegengineers.com
817.410.2858
TBPELS Firm No. F-5923
STATE OF TEXAS
R. CRAIG McKEE
117909
LICENSED PROFESSIONAL ENGINEER
7.14.2026
F-1252
F-5923

Huckabee
www.huckabee-inc.com
800.687.1229

TYPICAL FRAMING DETAILS - ROOF LOAD SUPPORT

VOLUME 01

Job No.	Sheet No.
0/2602-04-01	S7.04
Drawn By: IEG	
Date: 07.15.26	

7/14/2026 5:30:13 PM
Autodesk Docs://TOMBALL ISD - IS REPLACEMENT/0/2602-04-01_Tomball IS Replacement_STRUC_V25.rvt

Copyright © 2026, Huckabee & Associates, Inc.

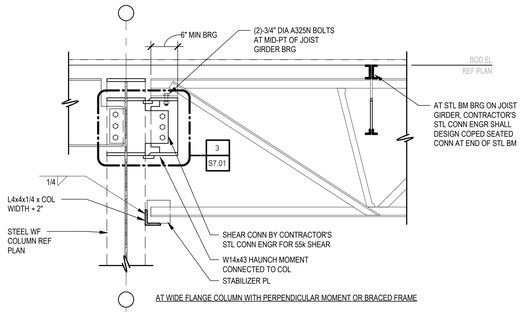

AT WIDE FLANGE COLUMN WITH PERPENDICULAR MOMENT OR BRACED FRAME

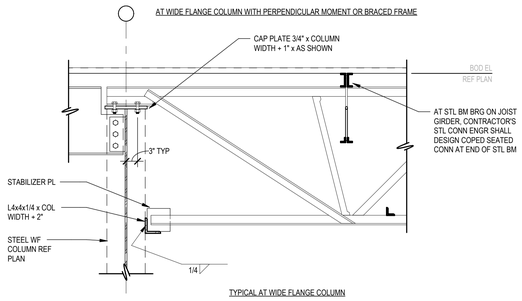

TYPICAL AT WIDE FLANGE COLUMN

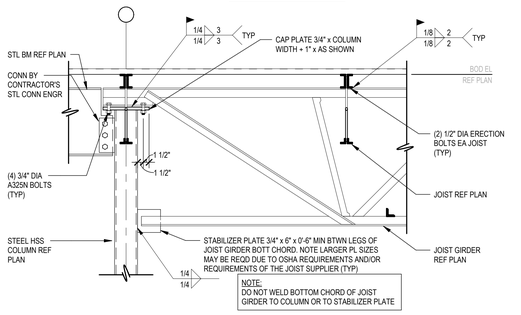

NOTE:
DO NOT WELD BOTTOM CHORD OF JOIST GIRDER TO COLUMN OR TO STABILIZER PLATE

5 TYPICAL JOIST GIRDER TO COLUMN CONNECTION DETAIL
S7.05 3/4" = 1'-0"

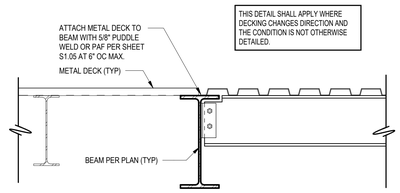

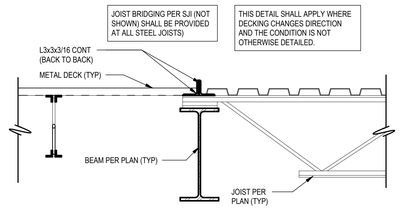

7 TYPICAL CHANGE IN DECK DIRECTION DETAIL
S7.05 1" = 1'-0"

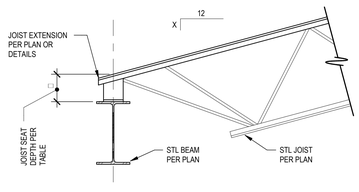

SLOPED SEAT AT LOW JOIST END

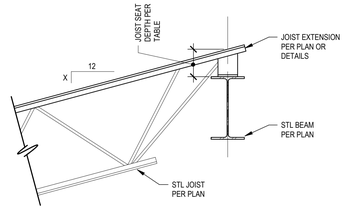

SLOPED SEAT AT HIGH JOIST END

SLOPED JOIST SEAT DEPTH	
SLOPE "X" : 12	MINIMUM SEAT DEPTH
1 1/2" TO 2 1/2"	4"
3 " TO 4"	4 1/2"
4 1/2" TO 5"	5"
5 1/2" TO 6"	5 1/2"
GREATER THAN 6"	REF PLAN / DETAILS

SLOPED JOIST SEAT DEPTHS GIVEN IN TABLE ARE MINIMUMS. REFER TO JOIST SEAT NOTES FOR ADDITIONAL JOIST SEAT REQUIREMENTS

4 TYPICAL JOIST SLOPED SEAT DETAIL
S7.05 1" = 1'-0"

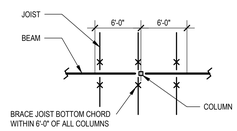

TYPICAL BOTTOM CHORD BRACE PLAN

JOIST SEAT NOTES :
1. JOIST SEATS SHALL BE ATTACHED TO SUPPORTS PER STEEL JOIST INSTITUTE SPECIFICATIONS.
2. FINAL JOIST SEAT DEPTHS SHALL BE DETERMINED BY THE JOIST ENGINEER AND SUBMITTED TO THE ENGINEER FOR APPROVAL PRIOR TO FABRICATION OF THE JOISTS. THE MINIMUM PERMISSIBLE JOIST'S 0K JOIST SUBSTITUTE SEAT DEPTH SHALL BE 3 1/2". THE JOIST ENGINEER SHALL VERIFY THAT LARGER DEPTHS ARE NOT REQUIRED FOR FABRICATION OR BEARING CONDITIONS, INCLUDING TOP CHORD EXTENSIONS.
3. ALL JOIST BASE LENGTHS MUST CLEAR BEARING DISTANCES SHOWN

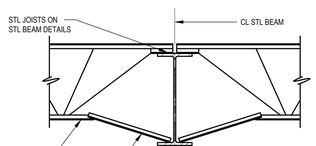

BOTTOM CHORD BRACE JOIST TO STEEL BEAM

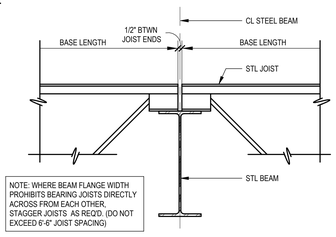

NOTE: WHERE BEAM FLANGE WIDTH PROHIBITS BEARING JOISTS DIRECTLY ACROSS FROM EACH OTHER, STAGGER JOISTS AS REQ'D. (DO NOT EXCEED 6'-6" JOIST SPACING)

BEAM SUPPORTING JOIST ON BOTH SIDES

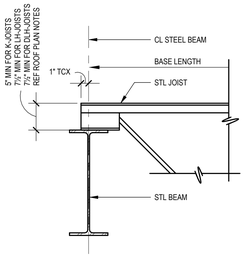

BEAM SUPPORTING JOIST ON ONE SIDE

JOIST ON A STEEL BEAM

2 TYPICAL ROOF FRAMING DETAILS
S7.05 1 1/2" = 1'-0"

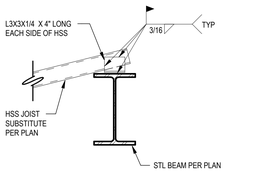

10 TYPICAL DETAIL - HSS JOIST SUBSTITUTE AT STEEL BEAM
S7.05 1" = 1'-0"

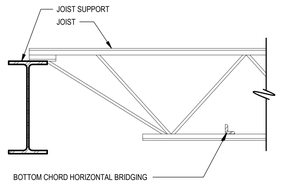

6 TYPICAL UPLIFT BRIDGING DETAIL
S7.05 1" = 1'-0"

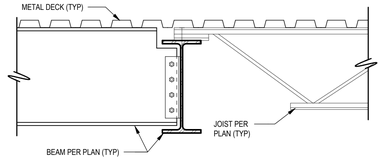

11 TYPICAL COPED BEAM AT JOIST DETAIL
S7.05 1" = 1'-0"

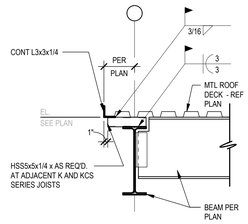

9 SECTION
S7.05 3/4" = 1'-0"

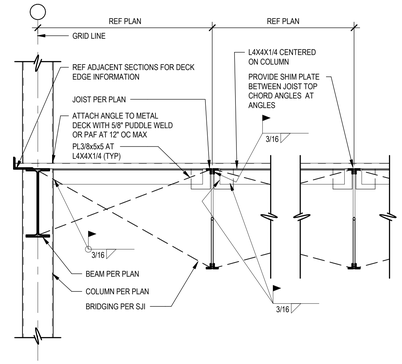

8 COLUMN DRAG STRUT DETAIL
S7.05 3/4" = 1'-0"

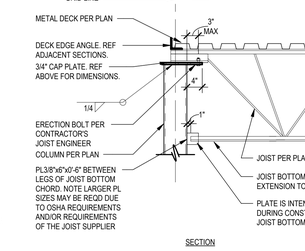

JOIST BEARING ON TOP OF COLUMN

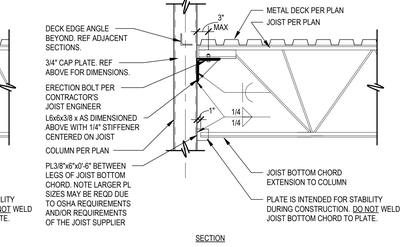

JOIST BEARING ON FACE OF COLUMN

3 TYPICAL JOIST BEARING ON COLUMN DETAIL
S7.05 3/4" = 1'-0"

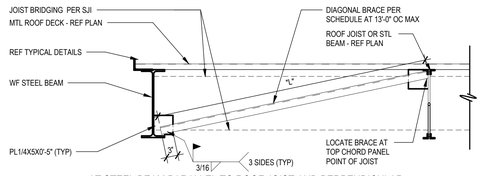

AT STEEL BEAM PARALLEL TO ROOF JOIST AND PERPENDICULAR TO ROOF DECK (EXTERIOR BEAM)

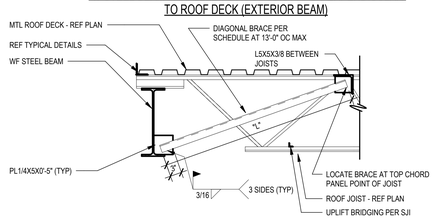

AT STEEL BEAM SUPPORTING ROOF JOIST NON PARALLEL TO ROOF DECK (EXTERIOR BEAM)

DIAGIONAL BRACE SCHEDULE	
L	BRACE SIZE
< 6'-0"	L2x2x1/4
6'-0" < L < 9'-0"	L3x3x1/4
9'-0" < L < 16'-0"	L5x5x5/16
16'-0" < L < 30'-0"	HSS5 1/2x5 1/2x3/16

NOTES:
1. THIS DETAIL SHALL APPLY AT ALL ROOF BEAMS WHERE OTHER MISCELLANEOUS BRACING (e.g. BRACES FOR STOREFRONT SUPPORT, BRACES FOR VENEER SUPPORT, ETC.) DOES NOT GOVERN (i.e. IS SPACED AT GREATER THAN 13'-0" OC).
2. LOADS APPLIED BY BRACES TO JOIST ARE TO BE CONSIDERED NOMINAL AND HAVE BEEN INCORPORATED INTO JOIST DESIGNATION.
3. AT LOCATIONS WHERE DIAGONAL BRACE CAN NOT BE ATTACHED TO STEEL JOISTS AT A JOIST PANEL POINT, REFER TO TYPICAL JOIST REINFORCMENT AT POINT LOAD DETAIL 2/S7.04

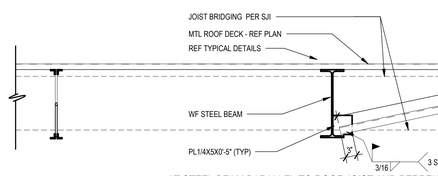

AT STEEL BEAM PARALLEL TO ROOF JOIST AND PERPENDICULAR TO ROOF DECK (INTERIOR BEAM)

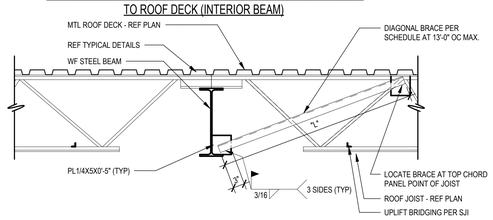

AT STEEL BEAM SUPPORTING ROOF JOIST NON PARALLEL TO ROOF DECK (INTERIOR BEAM)

1 TYPICAL STEEL ROOF BEAM BRACING DETAIL
S7.05 3/4" = 1'-0"

Revision / Date

Project: TOMBALL ISD INTERMEDIATE SCHOOL REPLACEMENT FOR TOMBALL INDEPENDENT SCHOOL DISTRICT TOMBALL, TEXAS

IEG
Innovative Engineering Group
www.iegengineers.com
817.410.2808
TBPELS Firm No. F-5923
STATE OF TEXAS
R. CRAIG McKEE
111569
7.14.2026
F-1252
F-5923

Huckabee
www.huckabee-inc.com
800.687.1229

TYPICAL FRAMING DETAILS - ROOF

VOLUME 01

Job No.	Sheet No.
00802-04-01	S7.05
Drawn By: IEG	
Date: 07.15.26	

7/14/2026 5:33:17 PM
Autodesk Docs://TOMBALL ISD - IS REPLACEMENT/00802-04-01_Tomball IS Replacement_S.RVT

Copyright © 2026, Huckabee & Associates, Inc.

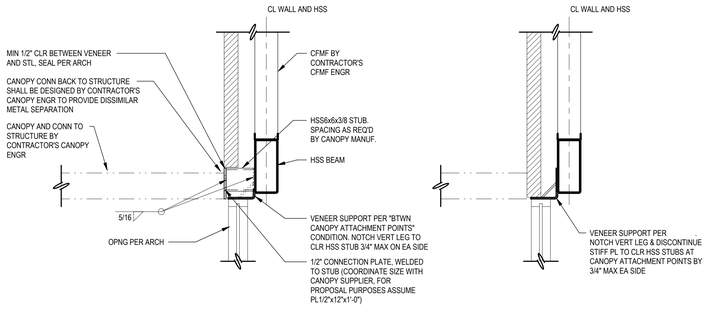

8 TYPICAL PRE-ENGINEERED CANOPY SUPPORT WITH BRICK & OPNG
S7.06 3/4" = 1'-0"

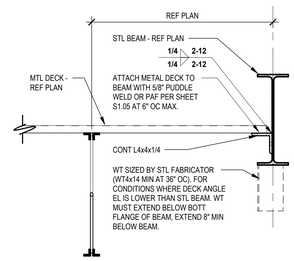

7 TYPICAL DECK SUPPORT AT BEAM WEB DETAIL
S7.06 1" = 1'-0"

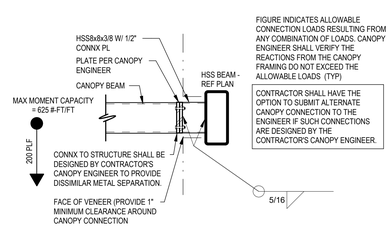

6 TYPICAL PRE-ENGINEERED CANOPY SUPPORT AT HSS BEAM
S7.06 3/4" = 1'-0"

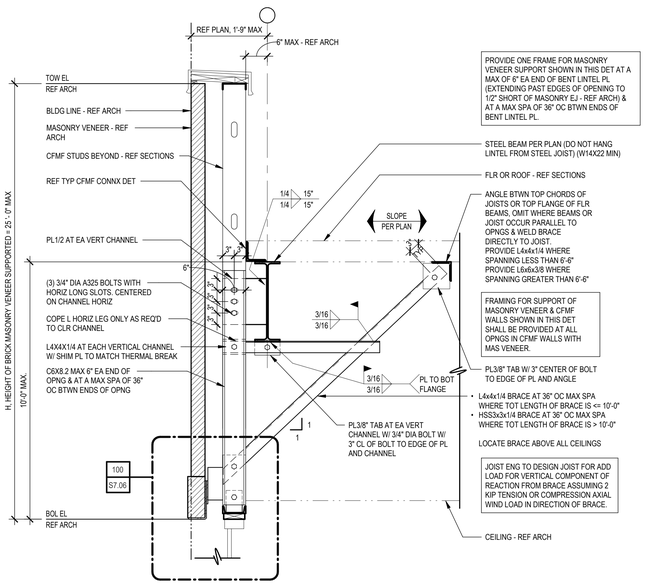

5 TYPICAL MASONRY SUPPORT AT CFMF WALL
S7.06 3/4" = 1'-0"

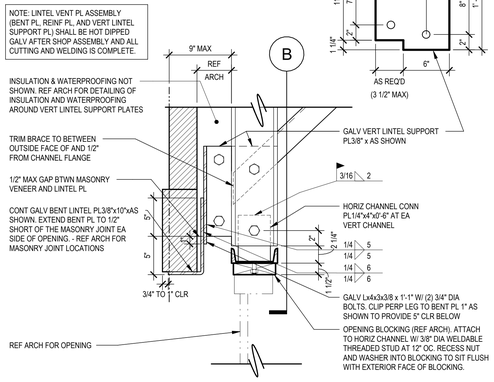

DETAIL 1A



SECTION B

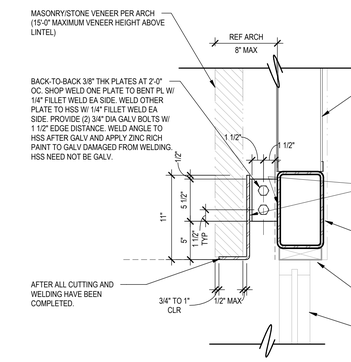

TYPICAL MASONRY SUPPORT AT HSS HEADER/WALL GIRT

4 TYPICAL MASONRY SUPPORT WHERE NO ARCHITECTURAL CEILING IS PRESENT
S7.06 1 1/2" = 1'-0"

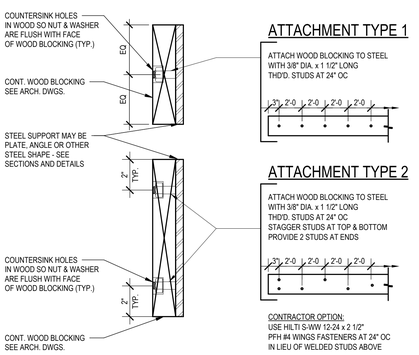

3 TYPICAL WOOD BLOCKING ATTACHMENT DETAIL
S7.06 3/4" = 1'-0"

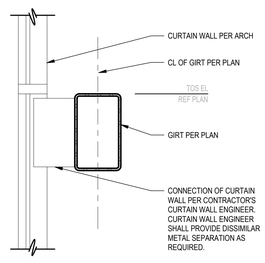

2 TYPICAL CURTAIN WALL SUPPORT DETAIL
S7.06 3/4" = 1'-0"

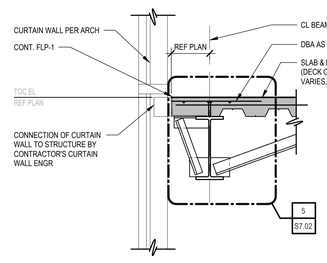

1 TYPICAL PLATE DETAILS
S7.06 3/4" = 1'-0"

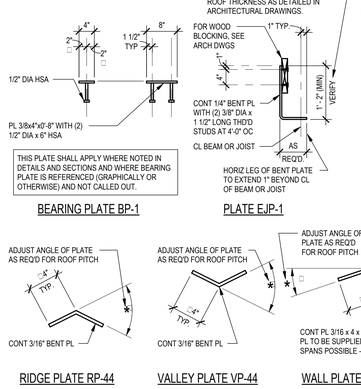

PLATE NOTES
1. ALL PLATES DETAILED MAY NOT BE USED FOR THIS PROJECT.
2. UNLESS OTHERWISE INDICATED, PLATES SHALL BE ASTM A36 STEEL PLATE.
3. CONTINUOUS WELDED PLATES MAY BE USED IN LIEU OF BENT PLATES (CONTRACTOR OPTION) UNLESS SPECIFICALLY PROHIBITED BY DETAIL.
4. PLATES SHALL BE PROVIDED CLEAN AND FREE OF RUST, OIL, DIRT AND SCALE.
5. ALL PLATES SHALL BE UNPAINTED, TYPICAL, UNO.
6. STEEL FABRICATOR/DETAILER SHALL USE PLATE IDENTIFICATION SIMILAR TO NAMED PLATES SHOWN, (I.E., BP-1, EJP-1, VP-44, ETC.)
7. UNLESS OTHERWISE INDICATED, HEADED STUD ANCHORS (HS OR HSA) SHALL BE ASTM A 108 GRADE 1015 BARS.
8. WHERE PLATE IS REFERENCED (GRAPHICALLY OR OTHERWISE), AND NOT CALLED OUT, CONTRACTOR SHALL VERIFY THE USE OF THE PLATES REFERENCED IN THIS DETAIL WITH THE STRUCTURAL ENGINEER PRIOR TO FABRICATION OF PLATES.

Revision / Date

Project: TOMBALL ISD INTERMEDIATE SCHOOL REPLACEMENT FOR TOMBALL INDEPENDENT SCHOOL DISTRICT TOMBALL, TEXAS

IEG
Innovative Engineering Group
www.iegengineers.com
817.410.2858
TBPELS Firm No. F-5923
STATE OF TEXAS
R. CRAIG McKEE
111569
REGISTERED ENGINEER
7.14.2026
F-1252
F-5923

Huckabee
www.huckabee-inc.com
800.687.1229

TYPICAL FRAMING DETAILS - PLATES
VOLUME 01

Job No.	Sheet No.
00802-04-01	S7.06
Drawn By: IEG	
Date: 07.15.26	

7/14/2026 5:39:19 PM
Autodesk Docs://TOMBALL ISD - IS REPLACEMENT/00802-04-01_Tomball IS Replacement_STRUC_V25.rvt

Copyright © 2026, Huckabee & Associates, Inc.

Revision / Date

Project:
TOMBALL ISD INTERMEDIATE SCHOOL REPLACEMENT
FOR
TOMBALL INDEPENDENT SCHOOL DISTRICT
TOMBALL, TEXAS

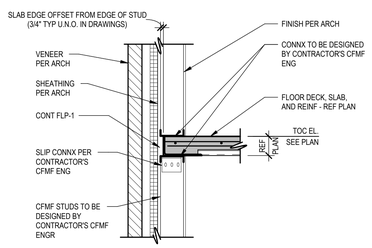

5 TYPICAL SLAB EDGE OFFSET AT CFMF
S7.07 3/4" = 1'-0"

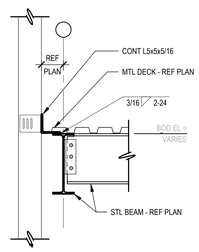

TYPICAL STEEL BEAM PERPENDICULAR TO STEEL GIRDER BEAM

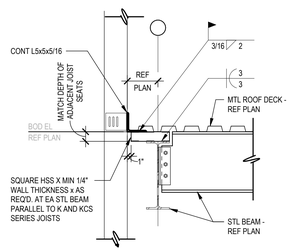

TYPICAL STEEL BEAM PARALLEL TO JOIST AT PERPENDICULAR GIRDER BEAM

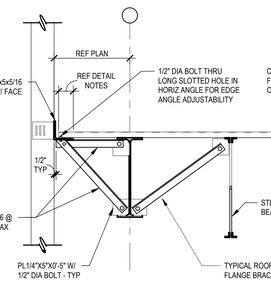

TYPICAL JOIST PARALLEL TO STEEL BEAM (ALT)

NOTE: THIS DETAIL SHALL APPLY WHEN 1" MIN L5X3X1/4 OVERLAP ONTO BEAM TOP FLANGE CANNOT BE ACHIEVED

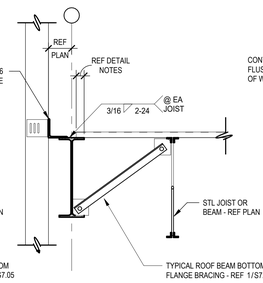

TYPICAL JOIST PARALLEL TO STEEL BEAM

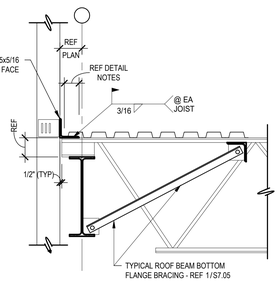

TYPICAL JOIST PERPENDICULAR TO STEEL GIRDER BEAM

DETAIL NOTES:
1. USE THIS DETAIL AT ALL PERIMETER WALLS WITH STEEL SUPERSTRUCTURE (UNO)
2. JOIST BRIDGING AS REQUIRED AND SPECIFIED BY THE JOIST ENGINEER/MANUFACTURER IS NOT SHOWN FOR CLARITY.
3. EXTERIOR CFMF SHALL BE ATTACHED TO THE CONT ROOF EDGE ANGLE (UNO) WITH CONNECTION OF CFMF TO ANGLE TO BE DESIGNED BY THE CONTRACTOR'S CFMF ENGINEER.
4. REF PLAN FOR METAL ROOF DECK TYPE, GAGE, AND SPAN DIRECTION.
5. MINIMUM OVERLAP OF STEEL ROOF DECK EDGE TO STEEL SUPPORT MEMBER SHALL BE 2" (UNO)

4 TYPICAL EDGE OF ROOF FRAMING DETAIL
S7.07 3/4" = 1'-0"

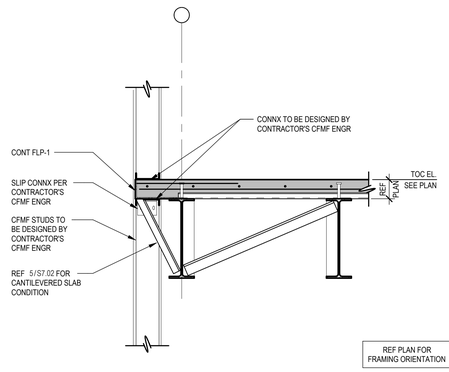

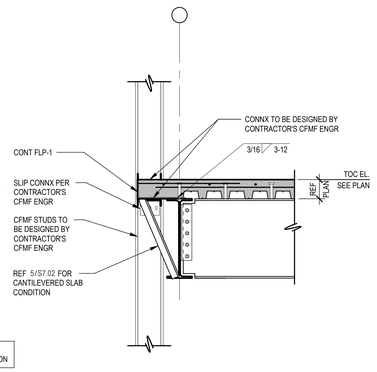

REF PLAN FOR FRAMING ORIENTATION

3 SECTION
S7.07 3/4" = 1'-0"

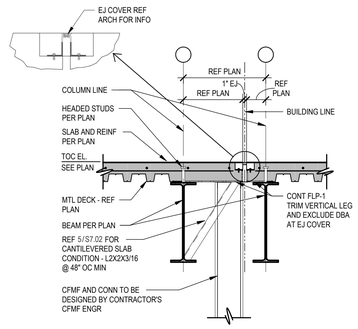

2 SECTION
S7.07 3/4" = 1'-0"

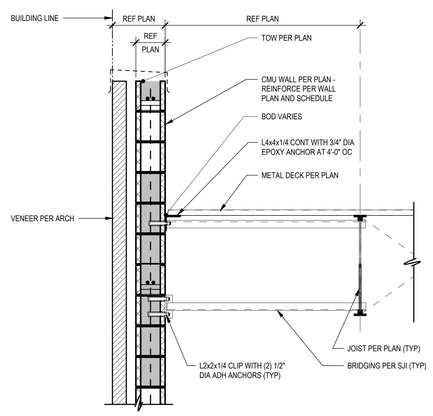

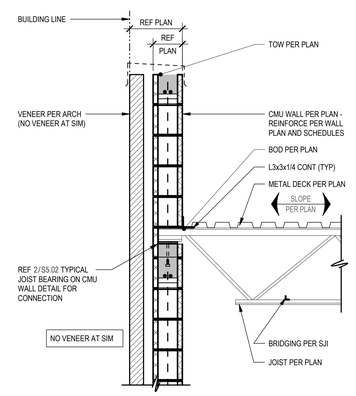

1 TYPICAL SECTION
S7.07 3/4" = 1'-0"

IEG
Innovative
Engineering
Group
www.iegengineers.com
817.410.2856
TBPELS Firm No. F-5923

STATE OF TEXAS
R. CRAIG McKEE
117509
LICENSED
PROFESSIONAL
ENGINEER
7.14.2026

F-1252
F-5923

Huckabee
www.huckabee-inc.com
800.687.1229

TYPICAL FRAMING DETAILS

VOLUME 01

Job No.	Sheet No.
00802-04-01	S7.07
Drawn By: IEG	
Date: 07.15.26	

7/14/2026 5:30:21 PM
Autodesk Docs://TOMBALL ISD - IS REPLACEMENT/00802-04-01_Tomball IS Replacement_STRUC_V25.rvt

Copyright © 2026, Huckabee & Associates, Inc.

Revision / Date

Project:
TOMBALL ISD INTERMEDIATE SCHOOL REPLACEMENT
FOR
TOMBALL INDEPENDENT SCHOOL DISTRICT
TOMBALL, TEXAS

IEG
Innovative Engineering Group
www.iegengineers.com
817.410.2858
TBPELS Firm No. F-5923

STATE OF TEXAS
R. CRAIG McKEE
111569
LICENSED PROFESSIONAL ENGINEER
7.14.2026

F-1252
F-5923

Huckabee
www.huckabee-inc.com
800.687.1229

TYPICAL FRAMING DETAILS

VOLUME 01

Job No. 00802-04-01	Sheet No. S7.08
Drawn By: IEG	
Date: 07.15.26	

DETAIL NOTES:
1. REFER TO FRAMING PLANS FOR ORIENTATION OF JOIST AND BEAMS.
2. REFER TO ARCHITECTURAL DRAWINGS FOR FINISH TYPE.
3. NOT ALL DETAILS MAY APPLY TO THIS PROJECT
4. UNLESS NOTED OTHERWISE, NON-GRAVITY LOAD BEARING CFMF (UP TO 20'-0" IN HEIGHT) MAY BEAR DIRECTLY ON STEEL DECKING, AND AT CONDITIONS WHERE HEAVY LOAD SUPPORT IS NOT REQUIRED (IE. NON-MASONRY VENEER). GENERAL CONTRACTOR TO COORDINATE SUPPORT OF CFMF FRAMING WITH CONTRACTOR'S CFMF ENGINEER. IT IS STRUCTURALLY ACCEPTABLE TO SUPPORT CFMF FRAMING DIRECTLY ON THE STEEL DECKING PROVIDED THE CONTRACTOR'S CFMF ENGINEER DESIGNS AND APPROVES THE CONNECTION.

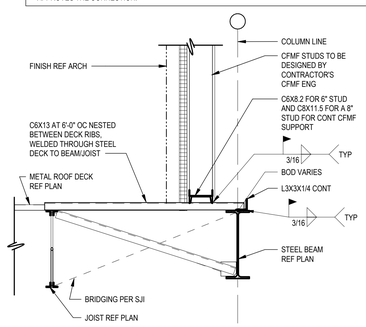

AT JOIST PARALLEL TO WALL - NON-MASONRY VENEER

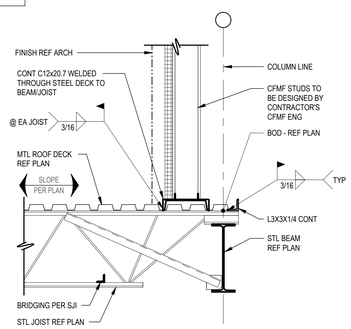

AT JOIST PERPENDICULAR TO WALL - NON-MASONRY VENEER

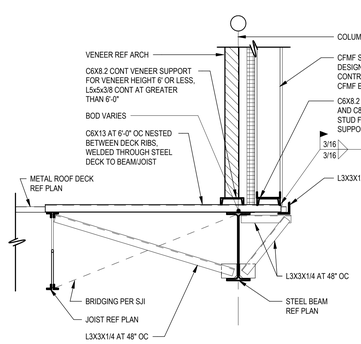

AT JOIST PARALLEL TO WALL AND EOD EXTENSION - WITH MASONRY VENEER

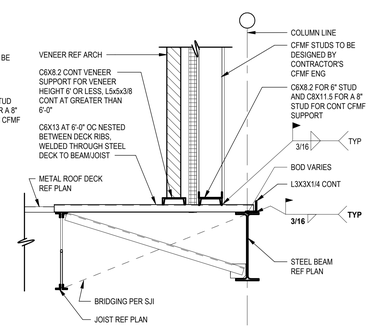

AT JOIST PARALLEL TO WALL - WITH MASONRY VENEER

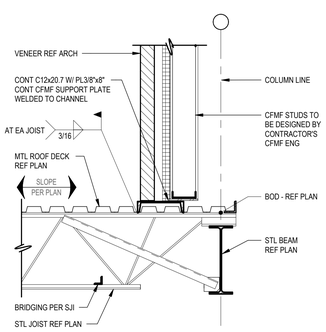

AT JOIST PERPENDICULAR TO WALL - WITH MASONRY VENEER

1 TYPICAL DETAIL - WALL AT LOW ROOF
S7.08 3/4" = 1'-0"

7/14/2026 5:39:23 PM
Autodesk Docs://TOMBALL ISD - IS REPLACEMENT/00802-04-01 Tomball IS Replacement_STRUC_V25.rvt

Copyright © 2026, Huckabee & Associates, Inc.

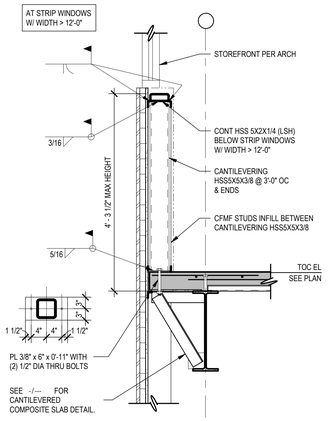

5 SECTION
S7.09 3/4" = 1'-0"

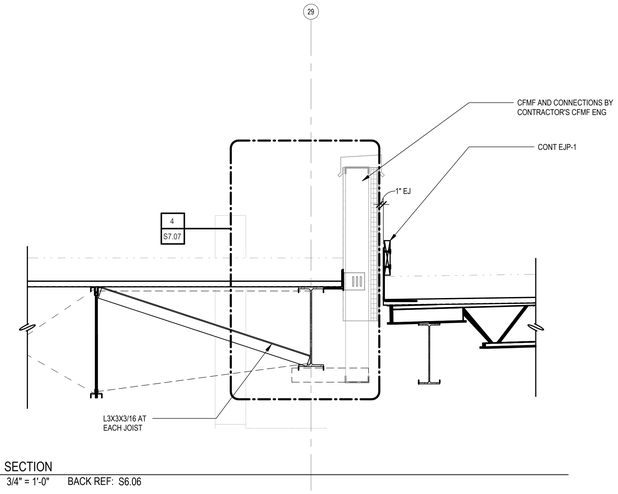

4 SECTION
S7.09 3/4" = 1'-0" BACK REF: S6.06

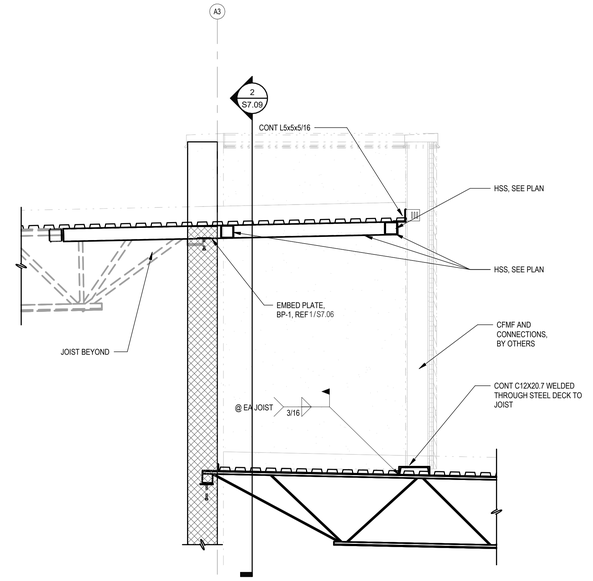

3 SECTION
S7.09 1/2" = 1'-0" BACK REF: S6.06

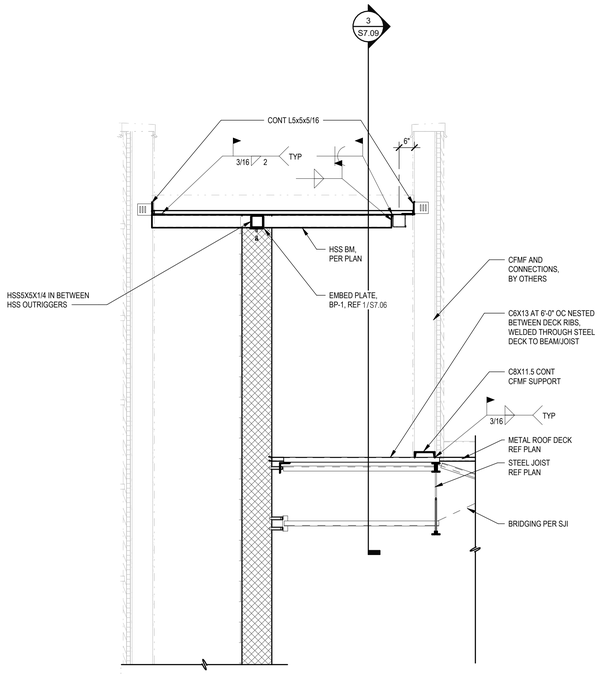

2 SECTION
S7.09 1/2" = 1'-0" BACK REF: S6.06

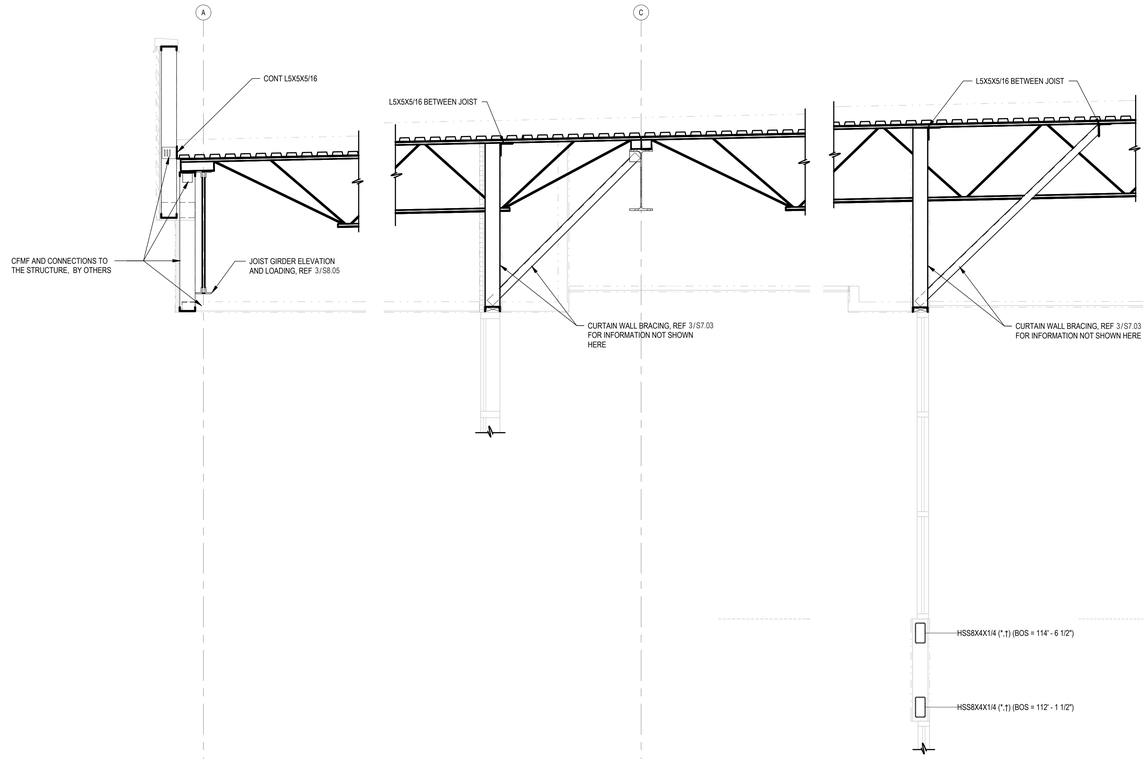

1 SECTION
S7.09 1/2" = 1'-0"

Revision / Date

Project:
TOMBALL ISD INTERMEDIATE SCHOOL REPLACEMENT
FOR
TOMBALL INDEPENDENT SCHOOL DISTRICT
TOMBALL, TEXAS

IEG
Innovative Engineering Group
www.iegengineers.com
817.410.2808
TBPELS Firm No. F-5923

STATE OF TEXAS
R. CRAIG McKEE
111569
REGISTERED ENGINEER
7.14.2026

F-1252
F-5923

Huckabee
www.huckabee-inc.com
800.687.1229

FRAMING DETAILS

VOLUME 01

Job No. 00802-04-01	Sheet No. S7.09
Drawn By: IEG	
Date: 07.15.26	

7/14/2026 5:39:28 PM
Autodesk Docs://TOMBALL ISD - IS REPLACEMENT/00802-04-01 Tomball IS Replacement_STRUC_V25.rvt

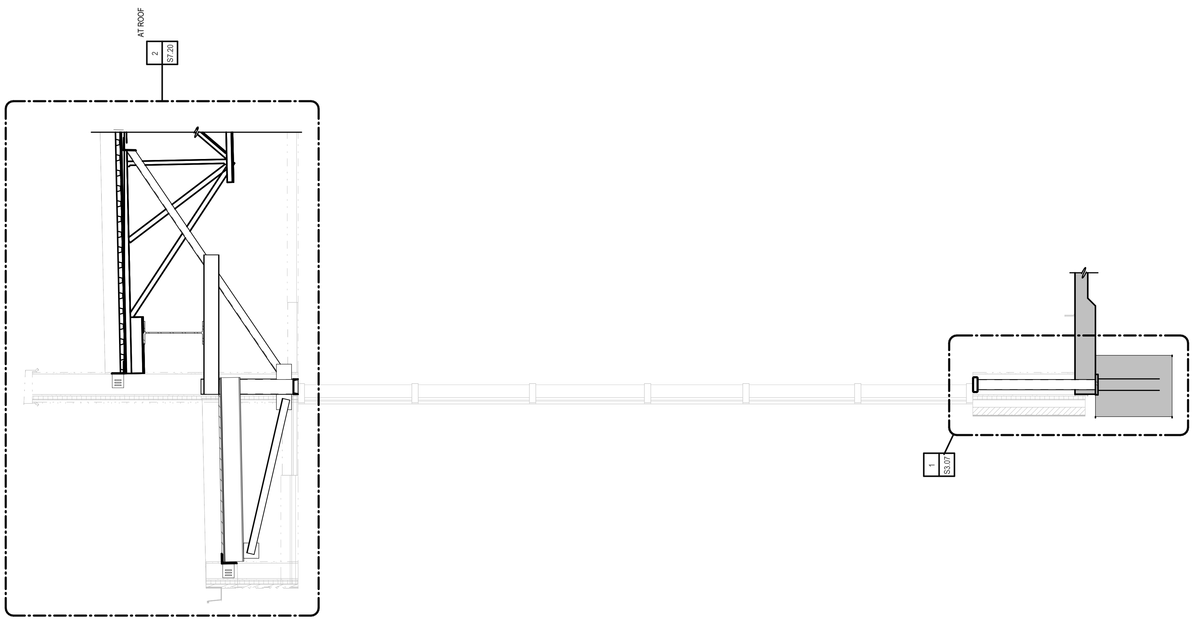

1 SECTION
S7.10 1/2" = 1'-0"

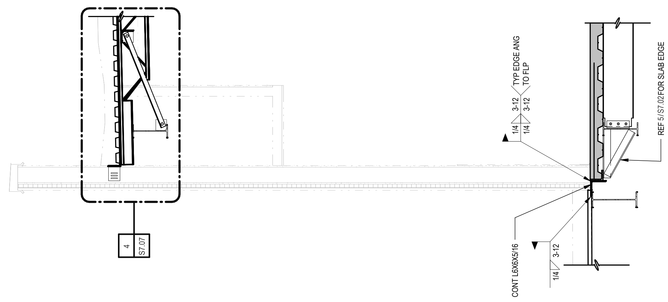

2 SECTION
S7.10 1/2" = 1'-0" BACK REF: S6.01

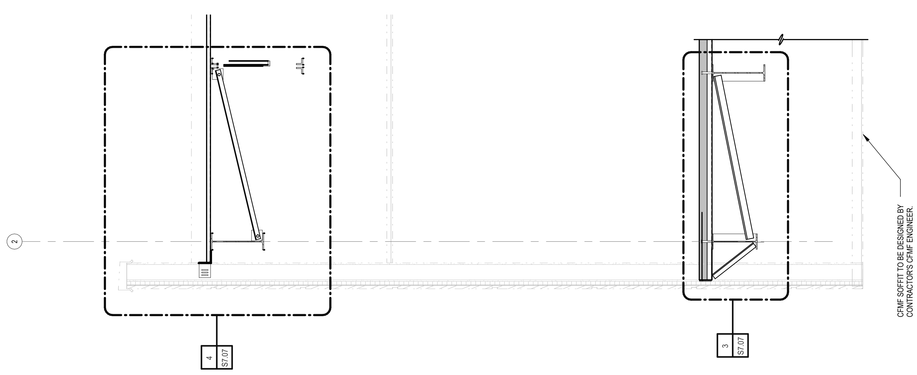

3 SECTION
S7.10 1/2" = 1'-0" BACK REF: S6.04

FRAMING DETAILS

VOLUME 01

Job No. 00802-04-01

Sheet No. S7.10

Drawn By: IEG

Date: 07.15.26

Huckabee
www.huckabee-inc.com
800.667.1229

IEG Innovative Engineering Group
www.ieg-engineers.com
817.410.2858
TBPELS Firm No. F-5923

STATE OF TEXAS
R. CRAIG McKEE
11588
REGISTERED PROFESSIONAL ENGINEER
7-14-2026

F-1252
F-5923

Project:
TOMBALL ISD INTERMEDIATE SCHOOL REPLACEMENT
FOR
TOMBALL INDEPENDENT SCHOOL DISTRICT
TOMBALL, TEXAS

Revision / Date

Copyright © 2026, Huckabee & Associates, Inc.

Autodesk Docs://TOMBALL ISD - IS REPLACEMENT/00802-04-01_Tomball IS Replacement_STRUC_V25.rvt
7/14/2026 5:30:29 PM

Copyright © 2026, Huckabee & Associates, Inc.

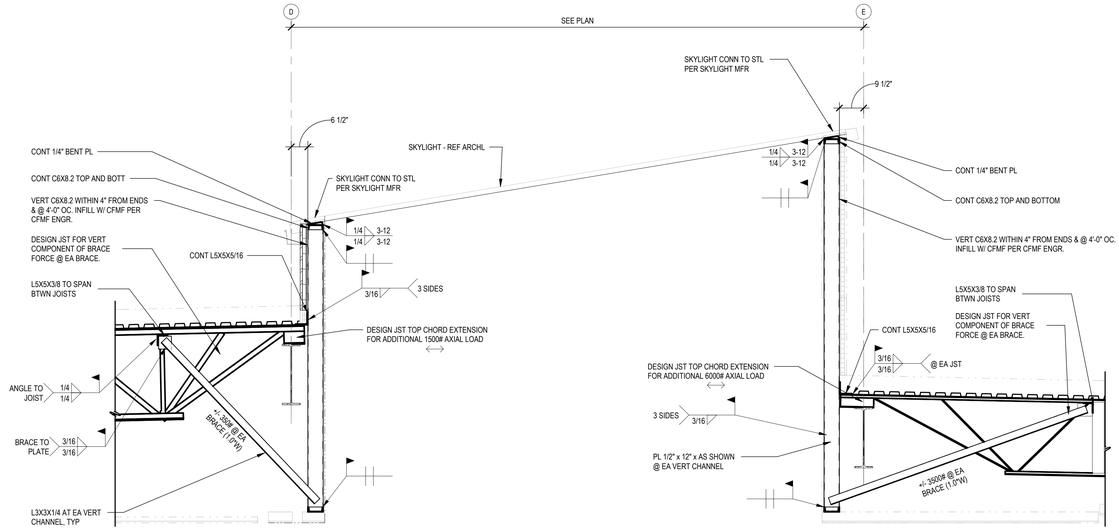

7 SECTION
S7.11 1/2" = 1'-0"

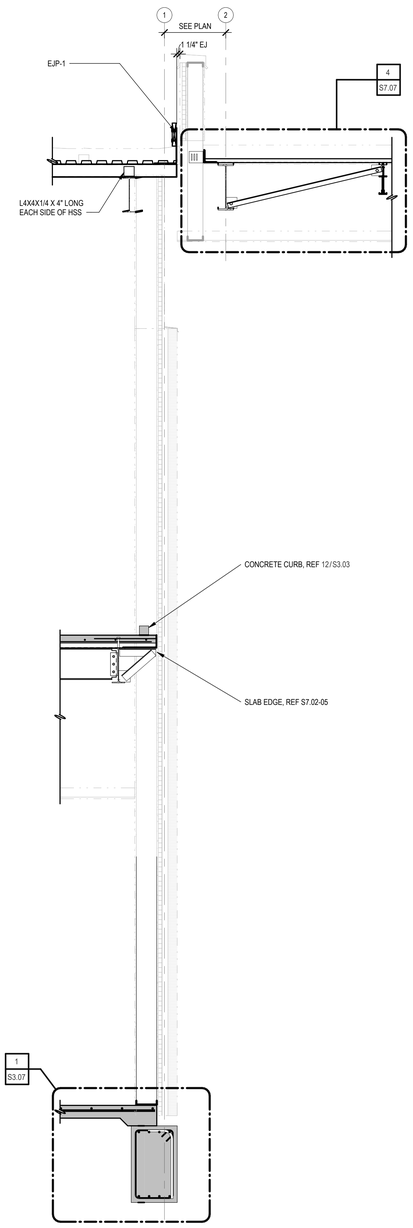

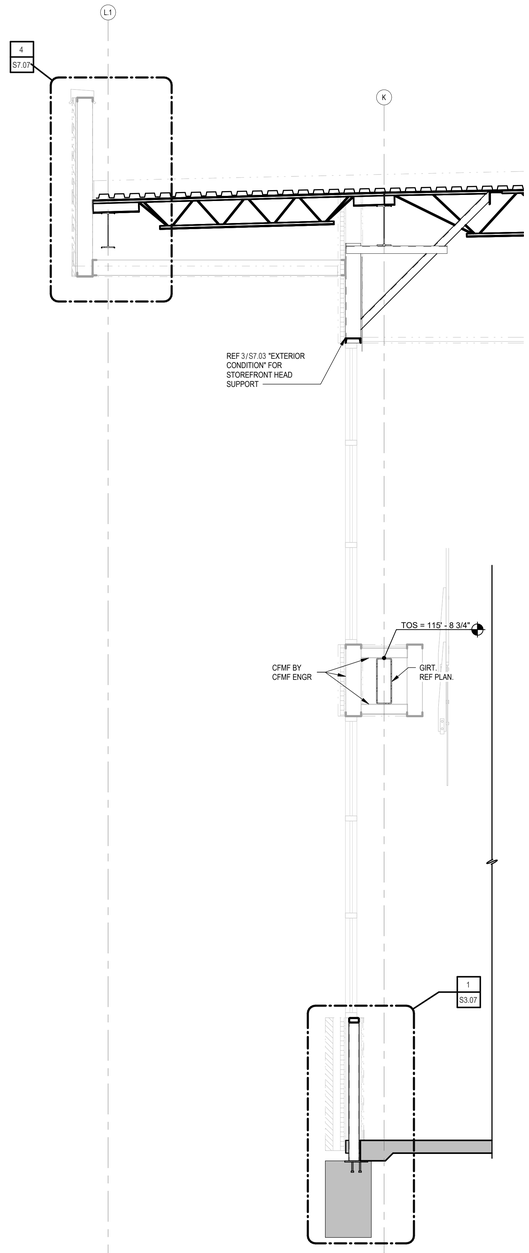

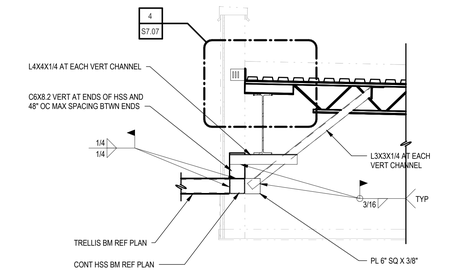

5 SECTION
S7.11 1/2" = 1'-0" BACK REF: S6.06

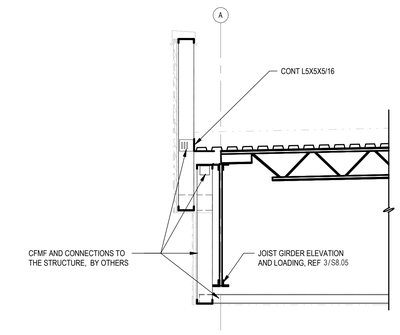

6 SECTION
S7.11 1/2" = 1'-0" BACK REF: S6.06

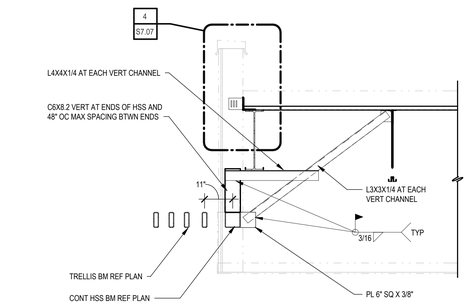

4 SECTION
S7.11 1/2" = 1'-0" BACK REF: S6.06

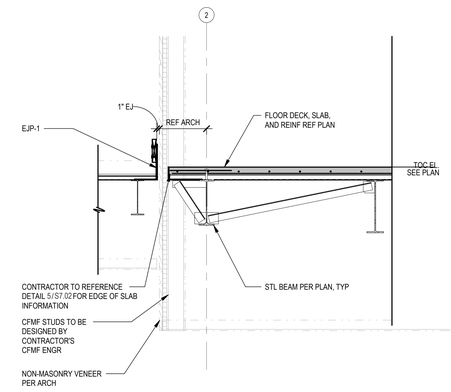

3 SECTION
S7.11 1/2" = 1'-0"

2 SECTION
S7.11 1/2" = 1'-0" BACK REF: S2.18

1 SECTION
S7.11 1/2" = 1'-0" BACK REF: S2.17

Revision / Date

Project:
TOMBALL ISD INTERMEDIATE SCHOOL REPLACEMENT
FOR
TOMBALL INDEPENDENT SCHOOL DISTRICT
TOMBALL, TEXAS

IEG
Innovative Engineering Group
www.iegengineers.com
817.410.2808
TBPELS Firm No. F-5923
STATE OF TEXAS
R. CRAIG McKEE
111569
REGISTERED PROFESSIONAL ENGINEER
7.14.2026
F-1252
F-5923

Huckabee
www.huckabee-inc.com
800.687.1229

FRAMING SECTIONS

VOLUME 01

Job No.	Sheet No.
00802-04-01	S7.11
Drawn By: IEG	
Date: 07.15.26	

7/14/2026 5:30:31 PM
Autodesk Docs://TOMBALL ISD - IS REPLACEMENT/00802-04-01 - Tomball IS Replacement_STRUC_V25.rvt

Copyright © 2026, Huckabee & Associates, Inc.

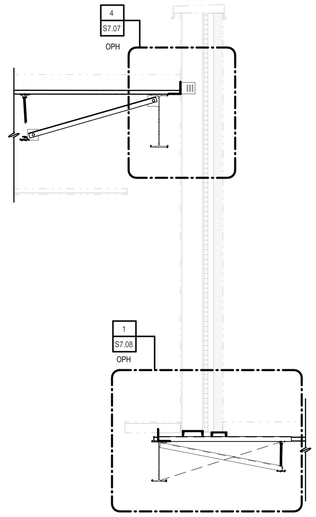

8 SECTION
S7.12 1/2" = 1'-0" BACK REF: S6.01

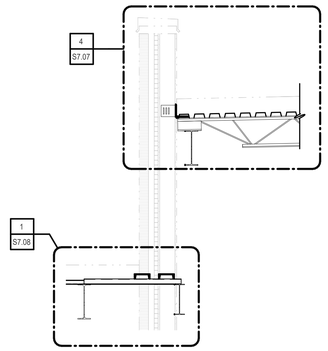

7 SECTION
S7.12 1/2" = 1'-0" BACK REF: S6.11

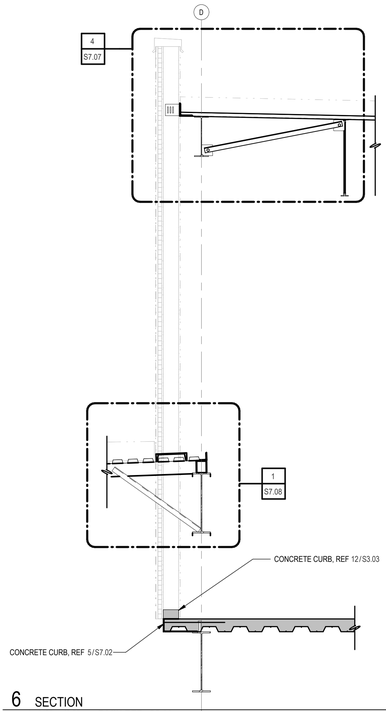

6 SECTION
S7.12 1/2" = 1'-0" BACK REF: S6.11

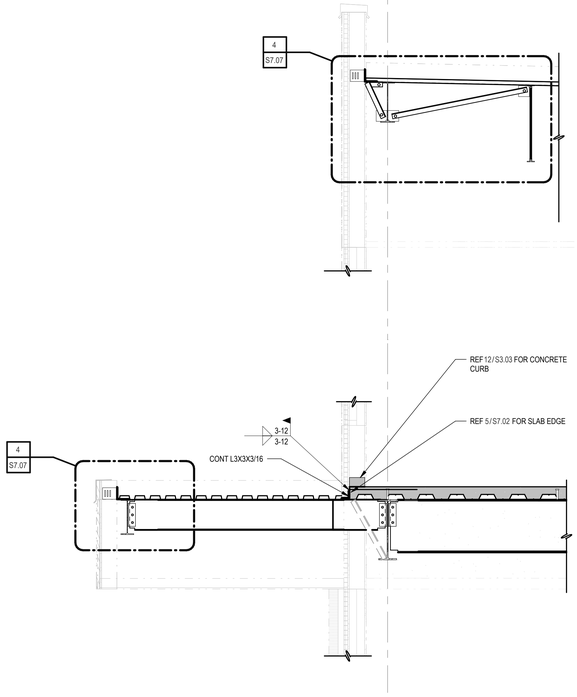

5 SECTION
S7.12 1/2" = 1'-0" BACK REF: S6.11

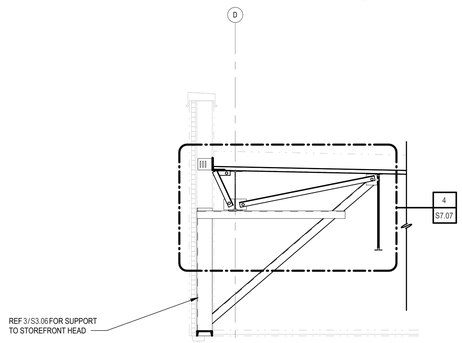

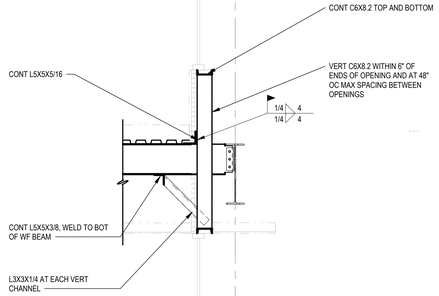

4 SECTION
S7.12 1/2" = 1'-0"

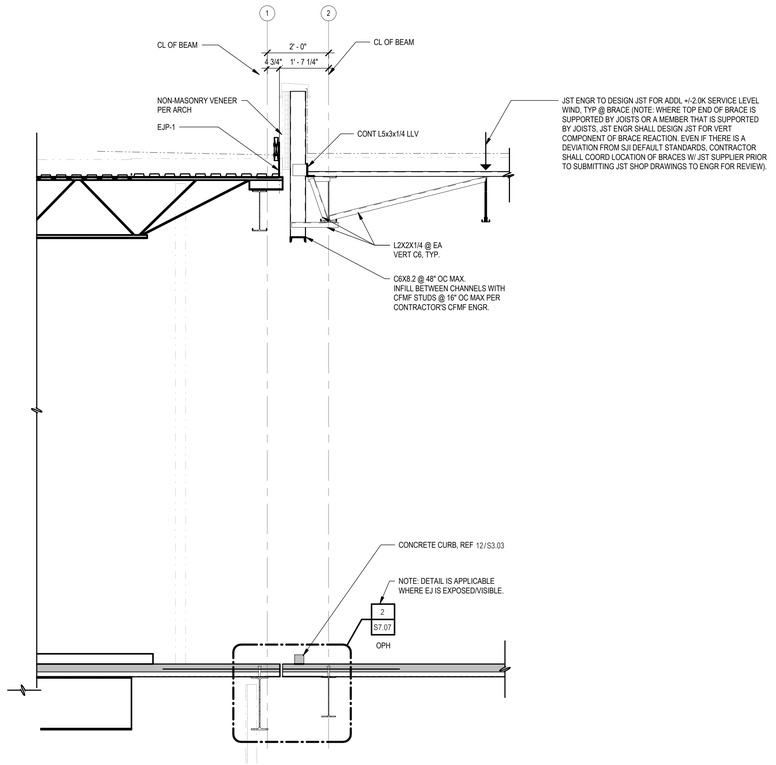

3 SECTION
S7.12 1/2" = 1'-0" BACK REF: S6.05

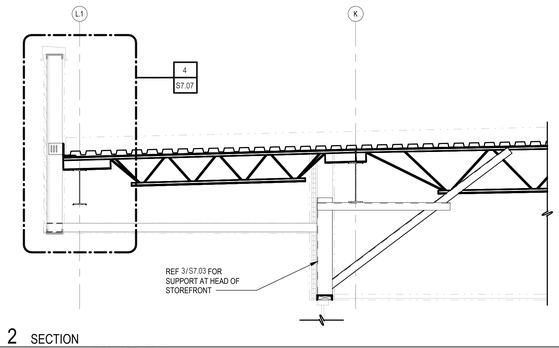

2 SECTION
S7.12 1/2" = 1'-0" BACK REF: S6.10

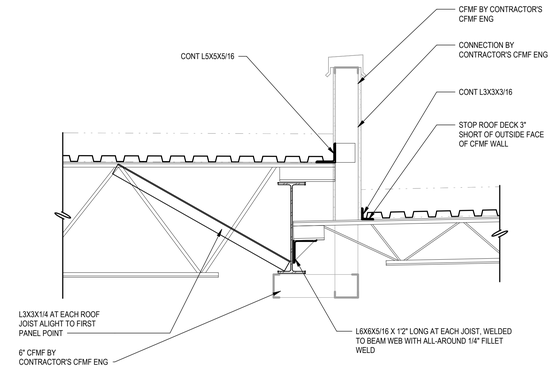

1 SECTION
S7.12 3/4" = 1'-0" BACK REF: S6.06

Revision / Date

Project:
TOMBALL ISD INTERMEDIATE SCHOOL REPLACEMENT
FOR
TOMBALL INDEPENDENT SCHOOL DISTRICT
TOMBALL, TEXAS

IEG
Innovative Engineering Group
www.iegengineers.com
817.410.2858
TBPELS Firm No. F-5923

STATE OF TEXAS
R. CRAIG McKEE
111569
LICENSED PROFESSIONAL ENGINEER
7.14.2026
F-1252
F-5923

Huckabee
www.huckabee-inc.com
800.687.1229

FRAMING SECTIONS

VOLUME 01

Job No. 00802-04-01	Sheet No. S7.12
Drawn By: IEG	
Date: 07.15.26	

7/14/2026 5:39:35 PM
Autodesk Docs://TOMBALL ISD - IS REPLACEMENT/00802-04-01 Tomball IS Replacement_STRUC_V25.rvt

Copyright © 2026, Huckabee & Associates, Inc.

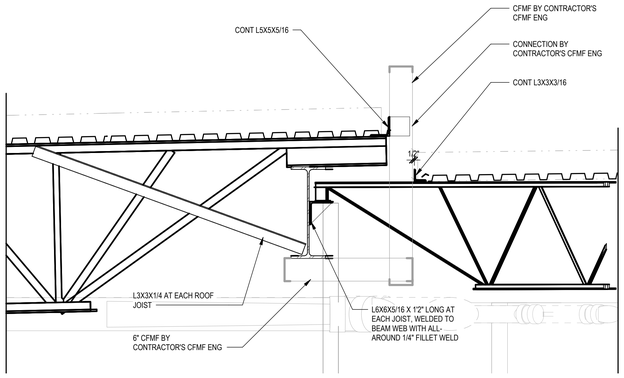

7 SECTION
S7.13 3/4" = 1'-0" BACK REF: S6.12

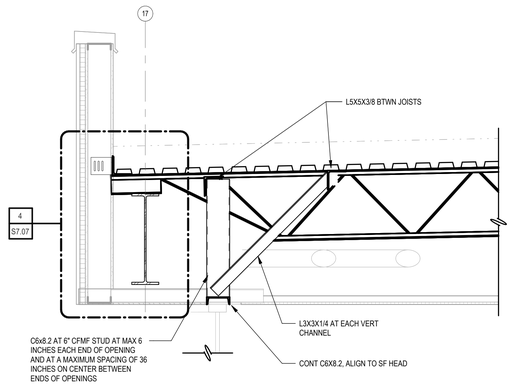

6 SECTION
S7.13 3/4" = 1'-0"

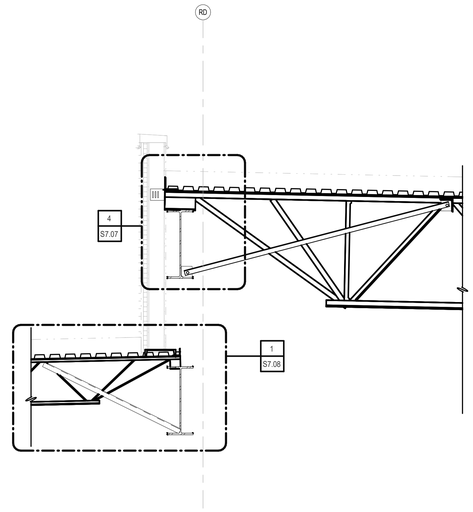

5 SECTION
S7.13 1/2" = 1'-0" BACK REF: S6.12

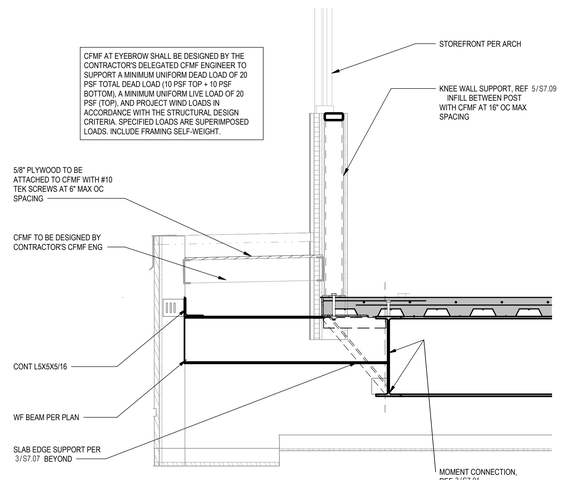

4 SECTION
S7.13 3/4" = 1'-0"

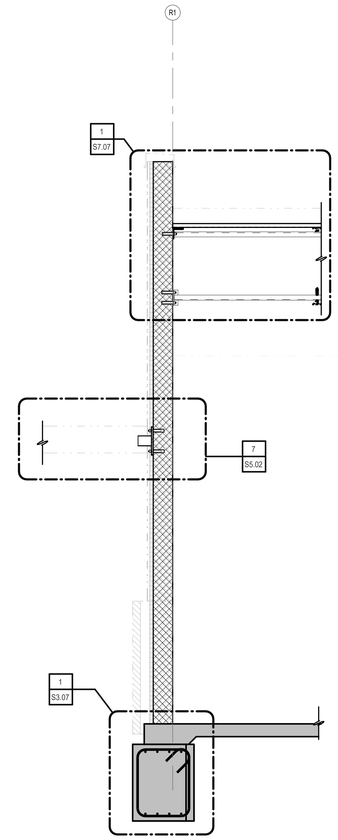

3 SECTION
S7.13 1/2" = 1'-0" BACK REF: S2.18

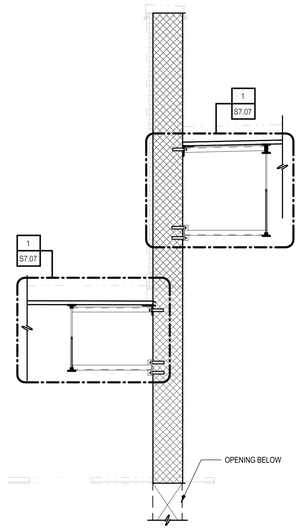

2 SECTION
S7.13 1/2" = 1'-0" BACK REF: S6.11

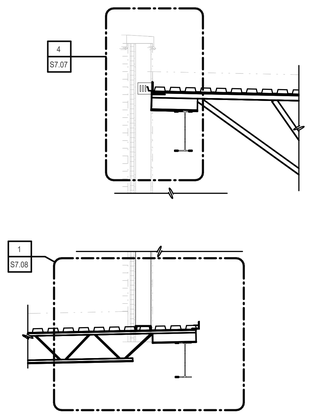

1 SECTION
S7.13 1/2" = 1'-0" BACK REF: S6.11

Revision / Date

Project:
TOMBALL ISD INTERMEDIATE SCHOOL REPLACEMENT
FOR
TOMBALL INDEPENDENT SCHOOL DISTRICT
TOMBALL, TEXAS

IEG
Innovative Engineering Group
www.iegengineers.com
817.410.2808
TBPELS Firm No. F-5923

STATE OF TEXAS
R. CRAIG McKEE
111569
PROFESSIONAL ENGINEER
7.14.2026
F-1252
F-5923

Huckabee
www.huckabee-inc.com
800.687.1229

FRAMING SECTIONS

VOLUME 01

Job No. 00802-04-01
Drawn By: IEG
Date: 07.15.26
Sheet No. S7.13

7/14/2026 5:30:38 PM
Autodesk Docs://TOMBALL ISD - IS REPLACEMENT/00802-04-01 Tomball IS Replacement_STRUC_V25.rvt

Copyright © 2026, Huckabee & Associates, Inc.

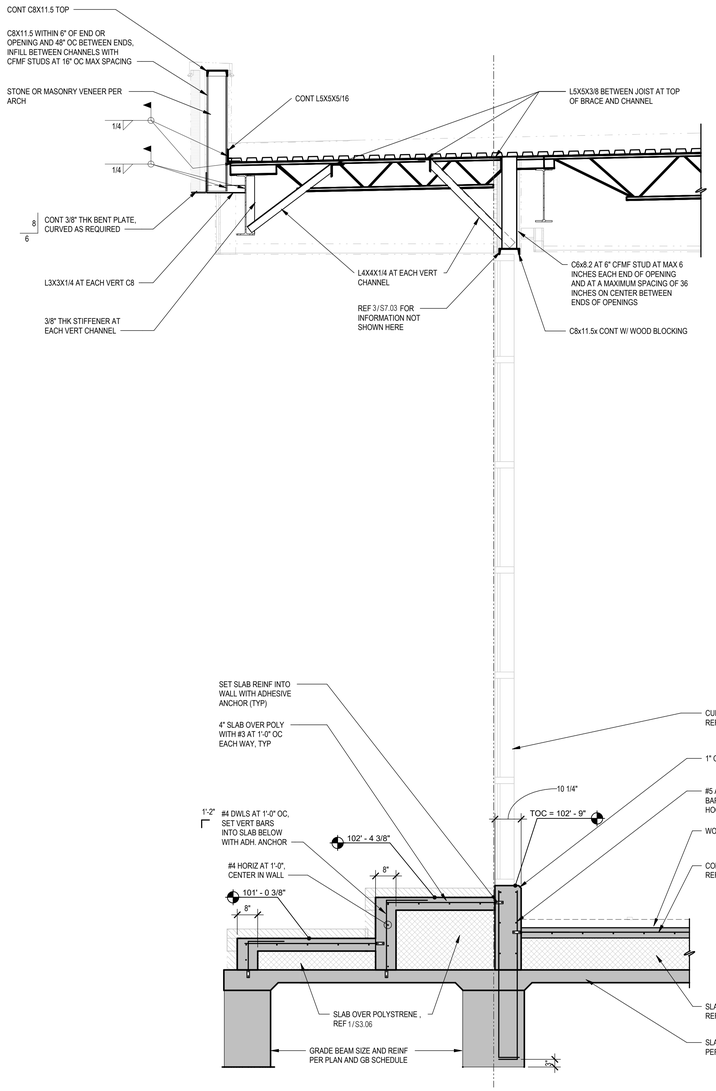

3 SECTION
S7.14 1/2" = 1'-0" BACK REF: S2.18

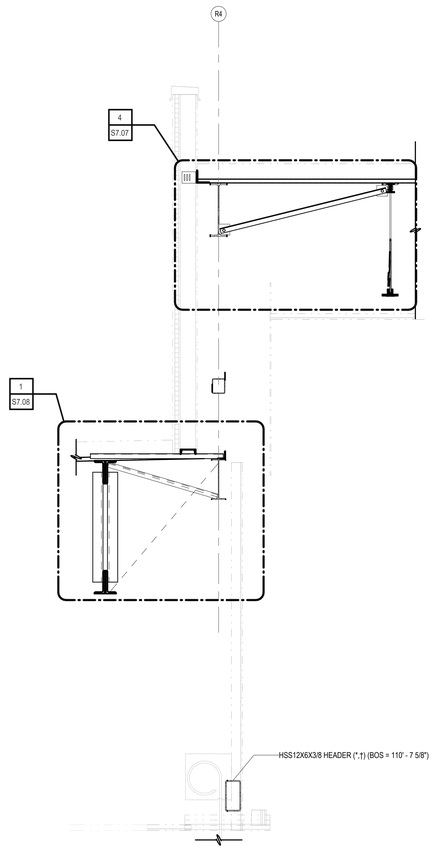

2 SECTION
S7.14 1/2" = 1'-0" BACK REF: S6.11

CFMF AT EYEBROW SHALL BE DESIGNED BY THE CONTRACTOR'S DELEGATED CFMF ENGINEER TO SUPPORT A MINIMUM UNIFORM DEAD LOAD OF 20 PSF TOTAL DEAD LOAD (10 PSF TOP + 10 PSF BOTTOM), A MINIMUM UNIFORM LIVE LOAD OF 20 PSF (TOP), AND PROJECT WIND LOADS IN ACCORDANCE WITH THE STRUCTURAL DESIGN CRITERIA. SPECIFIED LOADS ARE SUPERIMPOSED LOADS. INCLUDE FRAMING SELF-WEIGHT.

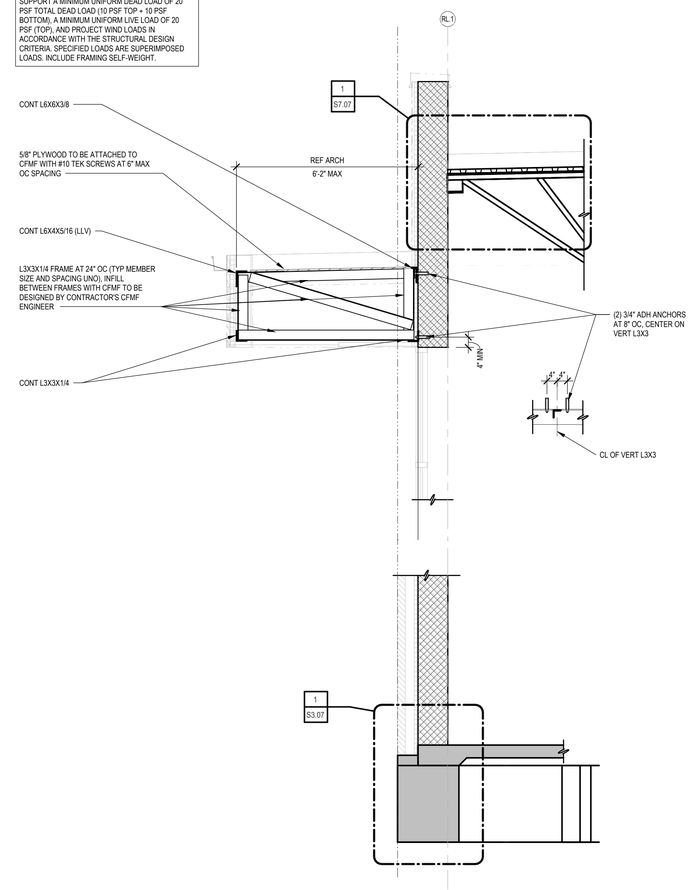

1 SECTION
S7.14 1/2" = 1'-0" BACK REF: S2.18

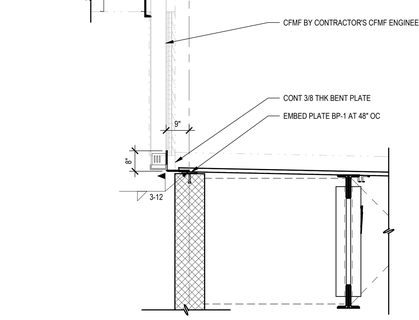

4 SECTION
S7.14 1/2" = 1'-0" BACK REF: S6.11

Revision / Date

Project:
TOMBALL ISD INTERMEDIATE SCHOOL REPLACEMENT
FOR
TOMBALL INDEPENDENT SCHOOL DISTRICT
TOMBALL, TEXAS

IEG
Innovative Engineering Group
www.iegengineers.com
817.410.2656
TBPELS Firm No. F-5923

STATE OF TEXAS
R. CRAIG MCKEE
117359
LICENSED PROFESSIONAL ENGINEER
9.14.2026
F-1252
F-5923

Huckabee
www.huckabee-inc.com
800.687.1229

FRAMING SECTIONS

VOLUME 01

Job No. 00802-04-01	Sheet No. S7.14
Drawn By: IEG	
Date: 07.15.26	

7/14/2026 5:38:41 PM
Autodesk Docs://TOMBALL ISD - IS REPLACEMENT/00802-04-01_Tomball IS Replacement_STRUC_V24.rvt

Copyright © 2026, Huckabee & Associates, Inc.

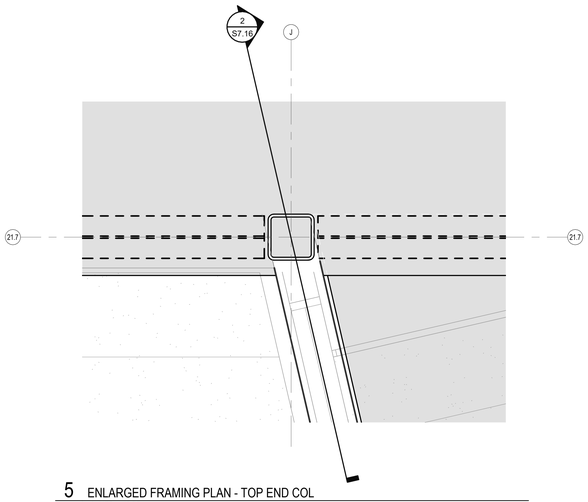

5 ENLARGED FRAMING PLAN - TOP END COL
S7.15 1 1/2" = 1'-0"

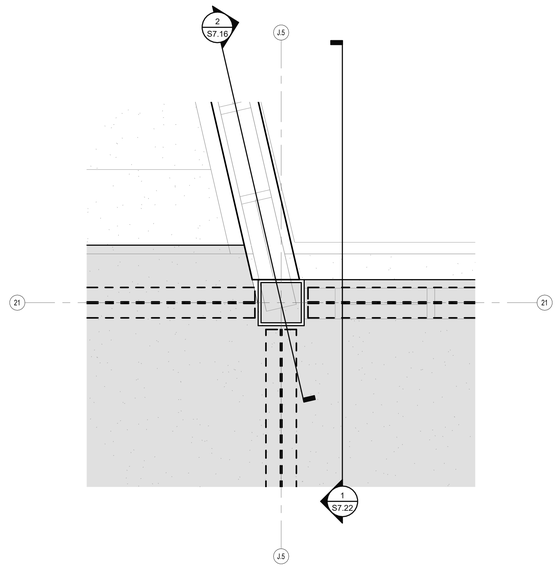

4 ENLARGED FRAMING PLAN - CORNER COL
S7.15 1 1/2" = 1'-0"

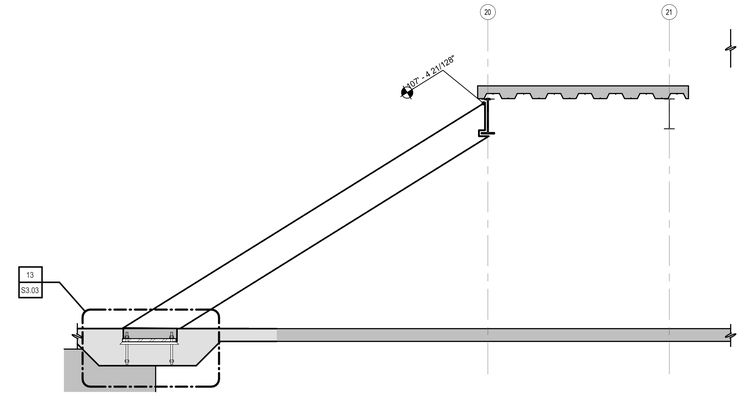

3 SECTION
S7.15 1/2" = 1'-0"

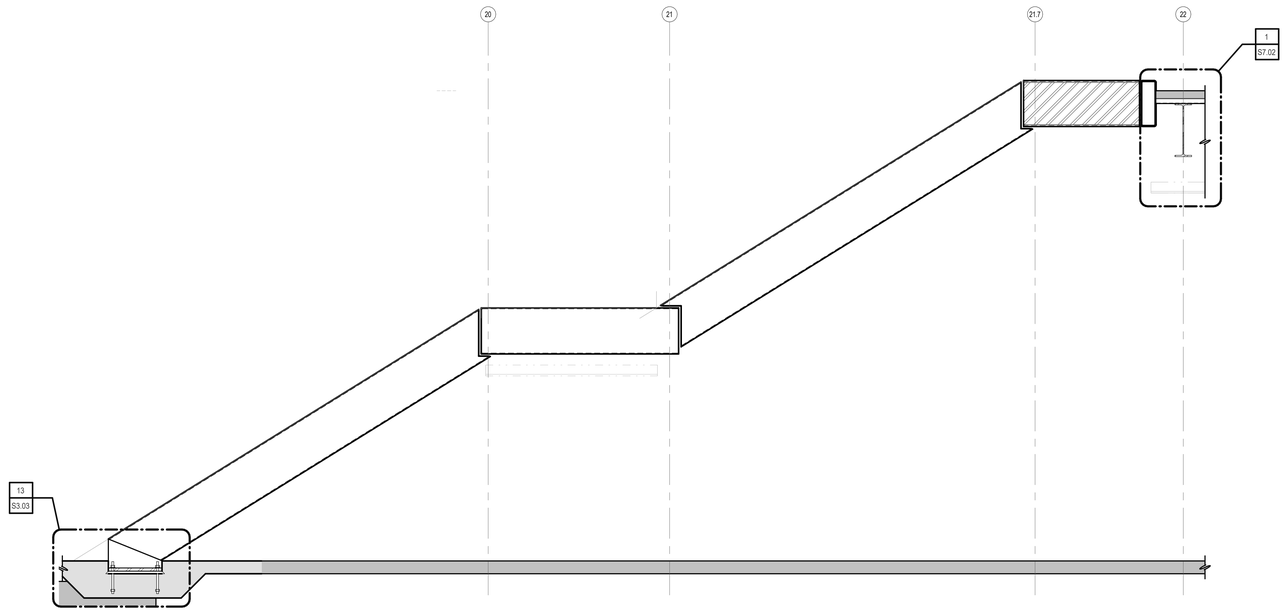

2 SECTION
S7.15 1/2" = 1'-0"

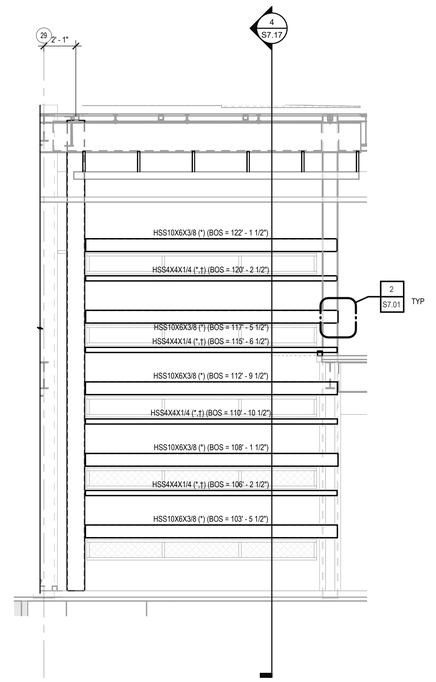

1 WALL ELEVATION
S7.15 1/4" = 1'-0"

Revision / Date

Project:
TOMBALL ISD INTERMEDIATE SCHOOL REPLACEMENT
FOR
TOMBALL INDEPENDENT SCHOOL DISTRICT
TOMBALL, TEXAS

IEG
Innovative Engineering Group
www.iegengineers.com
817.410.2856
TBPELS Firm No. F-5923

STATE OF TEXAS
R. CRAIG McKEE
117309
LICENSED PROFESSIONAL ENGINEER
7.14.2026
F-1252
F-5923

Huckabee
www.huckabee-inc.com
800.687.1229

FRAMING SECTIONS

VOLUME 01

Job No.	Sheet No.
002602-04-01	S7.15
Drawn By: IEG	
Date: 07.15.26	

7/14/2026 5:30:43 PM
Autodesk Docs://TOMBALL ISD - IS REPLACEMENT/002602-04-01_Tomball IS Replacement_STRUC_V25.rvt

Copyright © 2026, Huckabee & Associates, Inc.

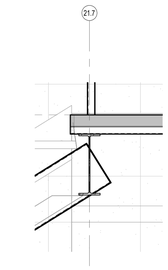

9 SECTION
S7.16 3/4" = 1'-0"

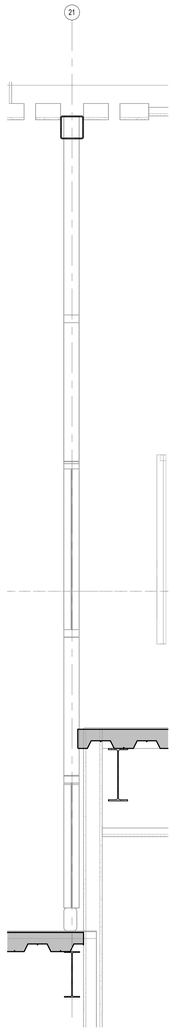

3 SECTION
S7.16 3/4" = 1'-0"

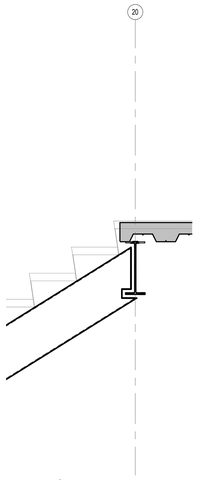

8 SECTION
S7.16 3/4" = 1'-0"

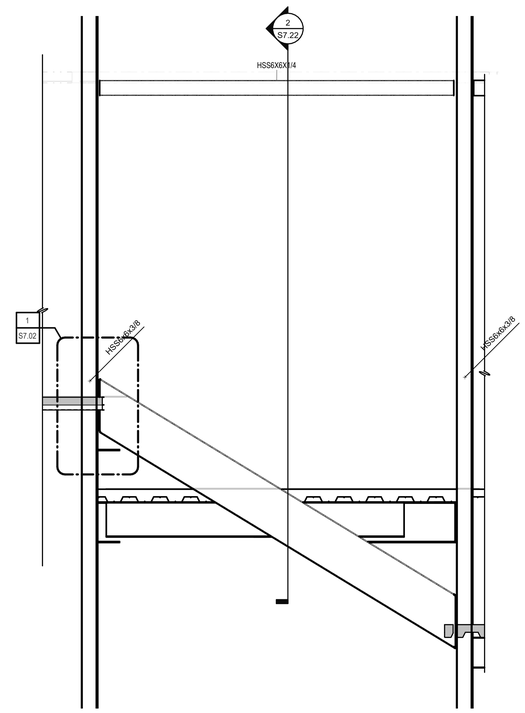

2 SECTION
S7.16 1/2" = 1'-0"

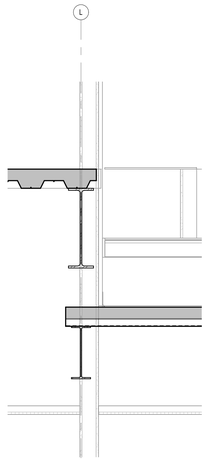

7 SECTION
S7.16 3/4" = 1'-0"

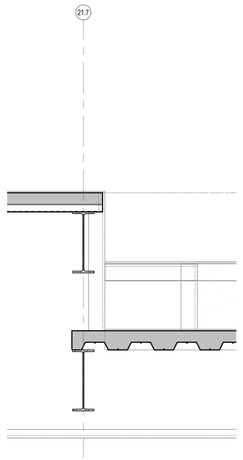

6 SECTION
S7.16 3/4" = 1'-0"

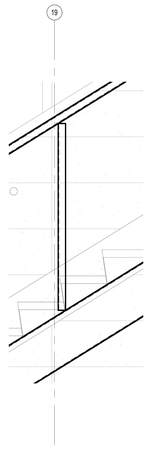

5 SECTION
S7.16 3/4" = 1'-0"

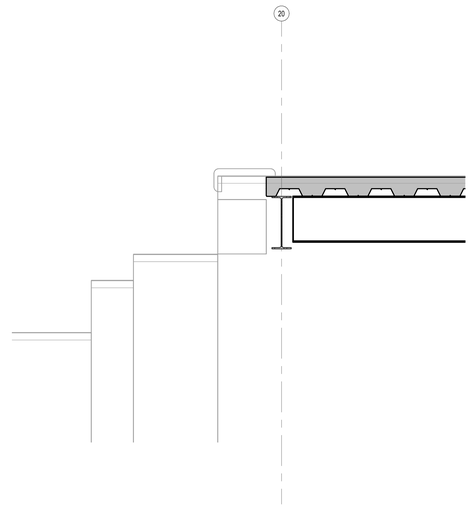

4 SECTION
S7.16 3/4" = 1'-0"

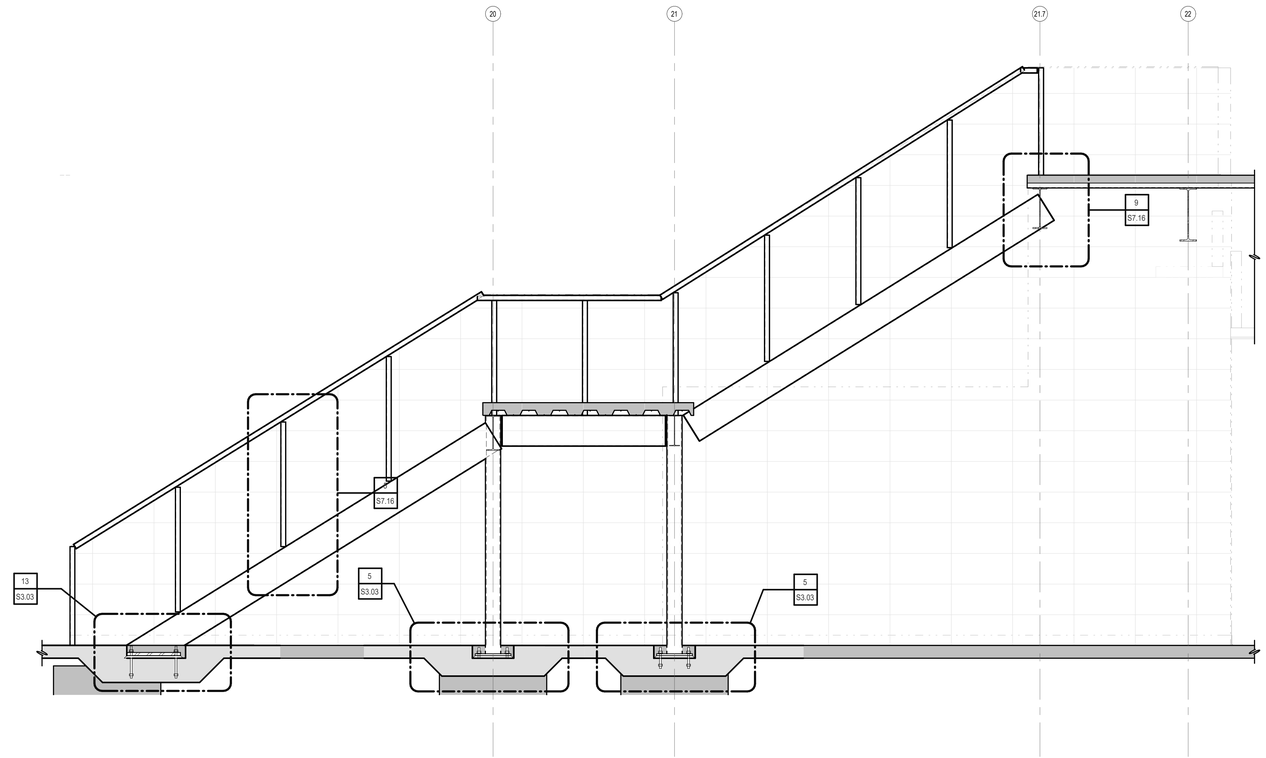

1 SECTION
S7.16 1/2" = 1'-0"

Date
Revision /

Project:
TOMBALL ISD INTERMEDIATE SCHOOL REPLACEMENT
FOR
TOMBALL INDEPENDENT SCHOOL DISTRICT
TOMBALL, TEXAS

IEG
Innovative Engineering Group
www.iegengineers.com
817.410.2808
TBPELS Firm No. F-5923

STATE OF TEXAS
R. CRAIG McKEE
111569
LICENSED PROFESSIONAL ENGINEER
7.14.2026

F-1252
F-5923

Huckabee
www.huckabee-inc.com
800.687.1229

FRAMING SECTIONS

VOLUME 01

Job No.	Sheet No.
00802-04-01	S7.16
Drawn By: IEG	
Date: 07.15.26	

7/14/2026 5:39:48 PM
Autodesk Docs://TOMBALL ISD - IS REPLACEMENT/00802-04-01 Tomball IS Replacement_STRUC_V25.rvt

Copyright © 2026, Huckabee & Associates, Inc.

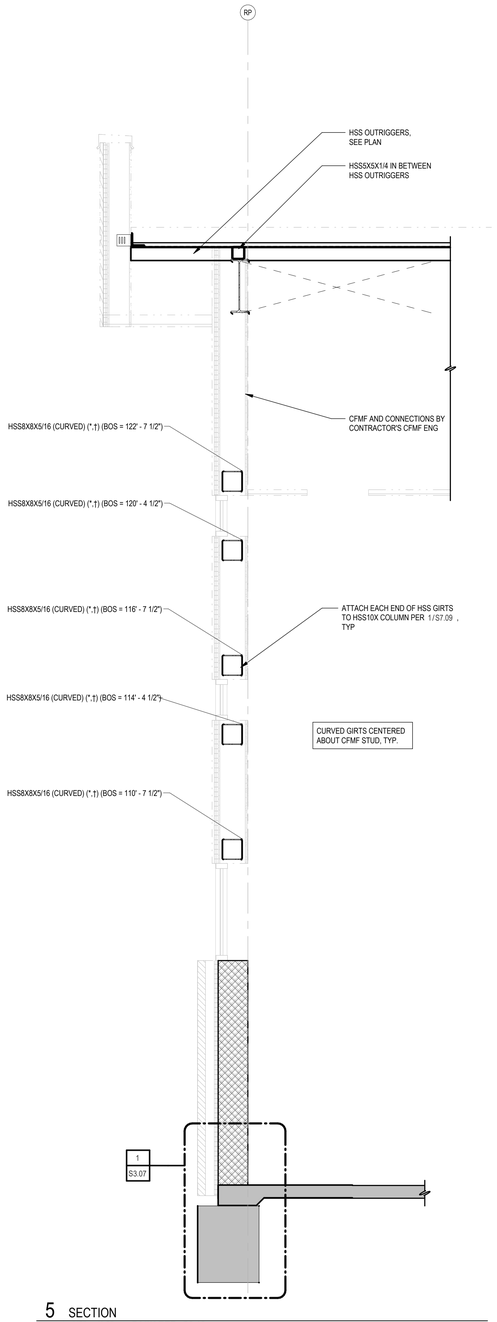

5 SECTION
S7.17 1/2" = 1'-0" BACK REF: S2.13

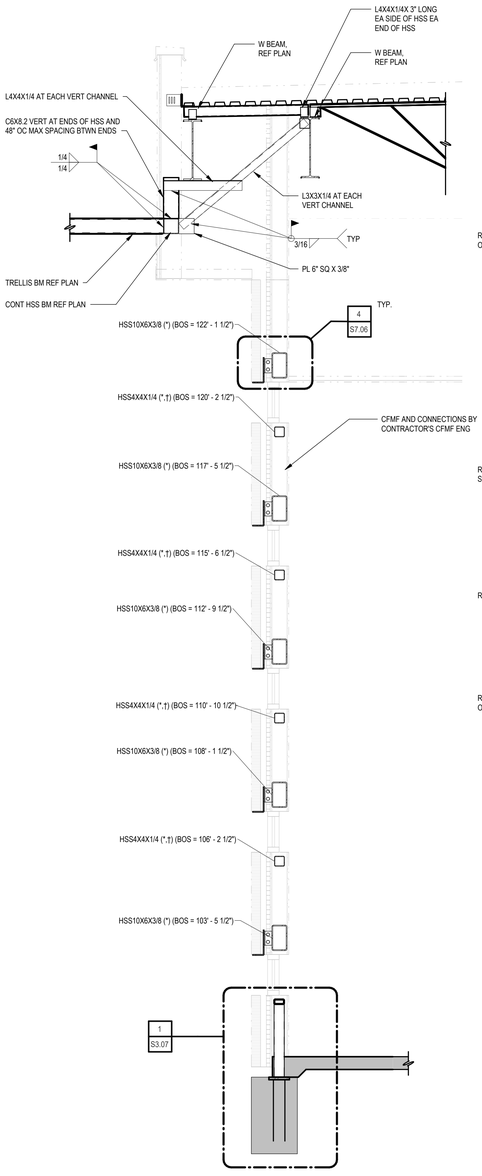

4 SECTION
S7.17 1/2" = 1'-0" BACK REF: S2.13

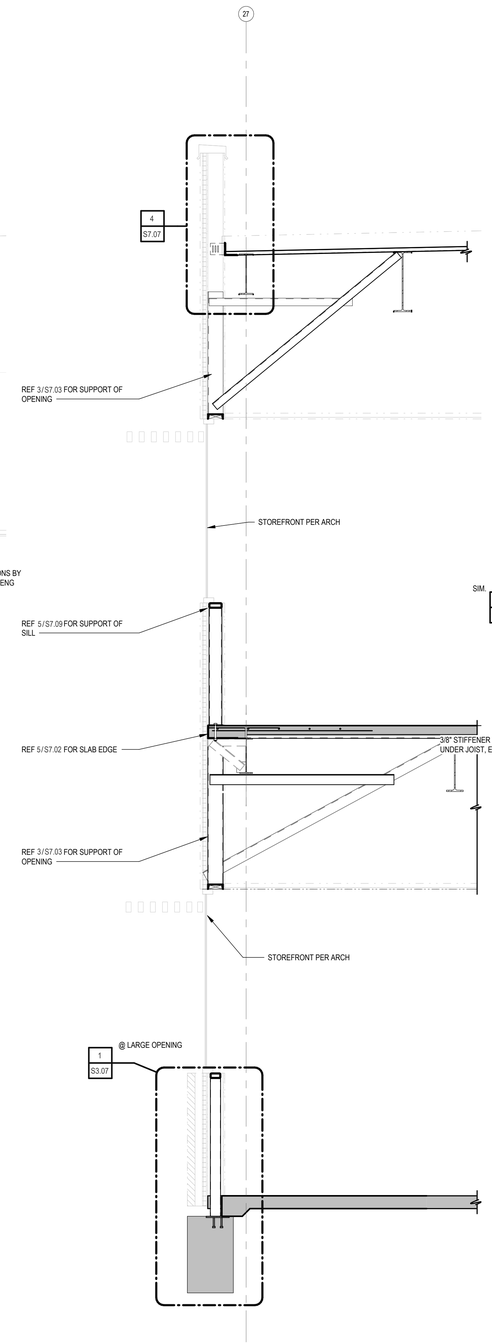

3 SECTION
S7.17 1/2" = 1'-0" BACK REF: S2.13

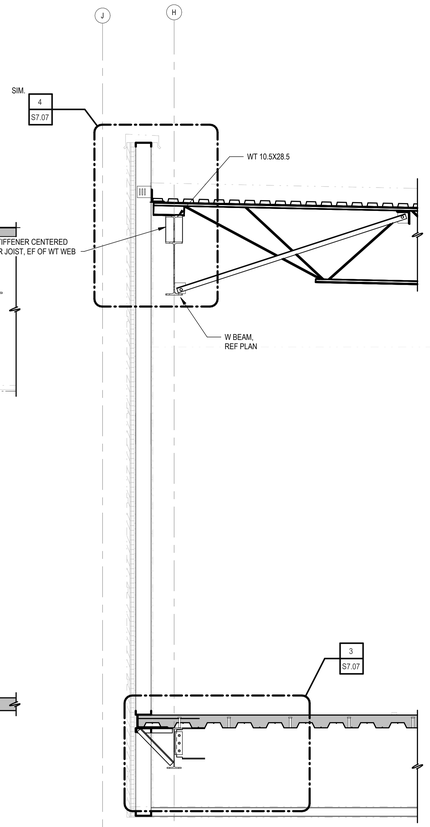

2 SECTION
S7.17 1/2" = 1'-0" BACK REF: S6.01

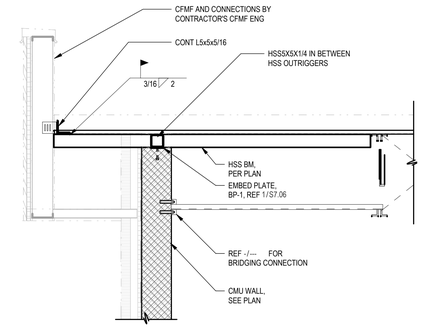

6 SECTION
S7.17 1/2" = 1'-0" BACK REF: S6.06



1 SECTION
S7.17 1/2" = 1'-0" BACK REF: S6.01

Date
Revision /

Project:
TOMBALL ISD INTERMEDIATE SCHOOL REPLACEMENT
FOR
TOMBALL INDEPENDENT SCHOOL DISTRICT
TOMBALL, TEXAS

IEG
Innovative Engineering Group
www.iegengineers.com
817.410.2858
TBPELS Firm No. F-5923
STATE OF TEXAS
R. CRAIG McKEE
111569
PROFESSIONAL ENGINEER
7.14.2026
F-1252
F-5923

Huckabee
www.huckabee-inc.com
800.687.1229

FRAMING SECTIONS

VOLUME 01

Job No. 00802-04-01
Drawn By: IEG
Date: 07.15.26
Sheet No. S7.17

7/14/2026 5:30:32 PM
Autodesk Docs://TOMBALL ISD - IS REPLACEMENT/00802-04-01_Tomball IS Replacement_STRUC_V25.rvt

Copyright © 2026, Huckabee & Associates, Inc.

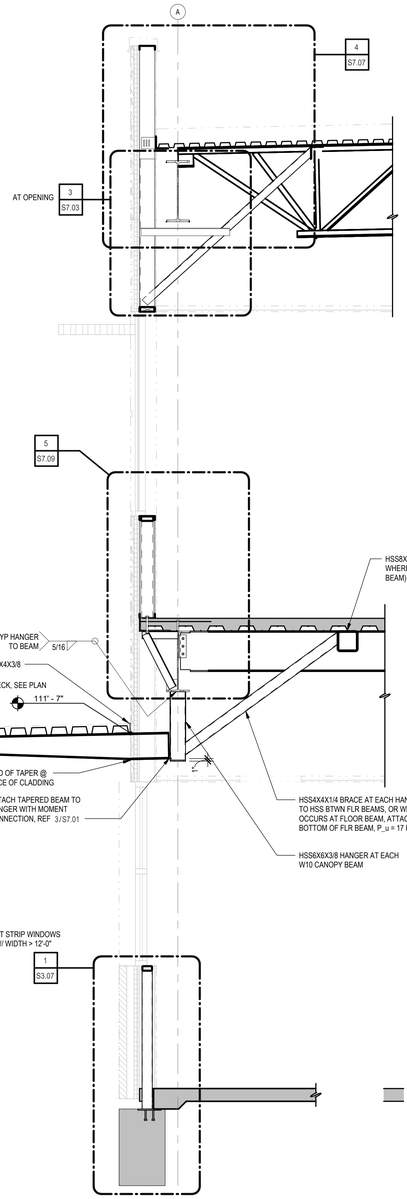

4 SECTION
S7.18 1/2" = 1'-0" BACK REF: S2.14

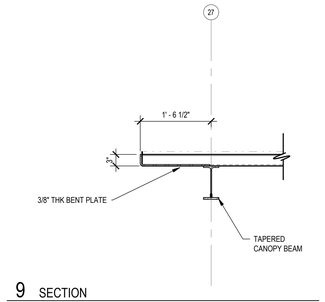

9 SECTION
S7.18 3/4" = 1'-0"

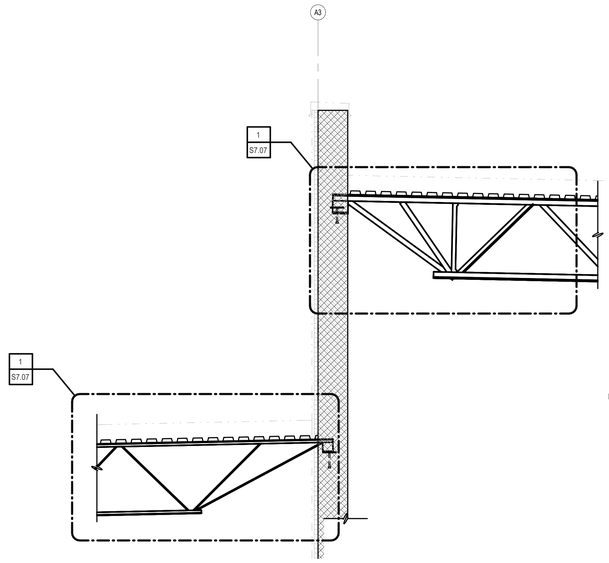

8 SECTION
S7.18 1/2" = 1'-0" BACK REF: S6.06

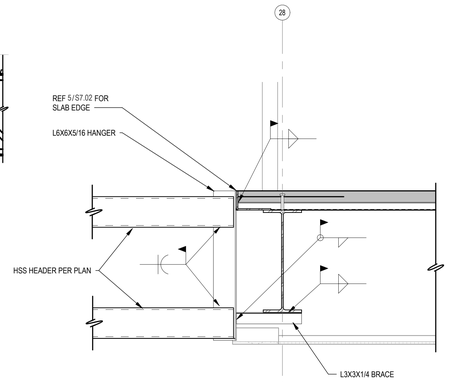

6 SECTION
S7.18 3/4" = 1'-0" BACK REF: S6.01

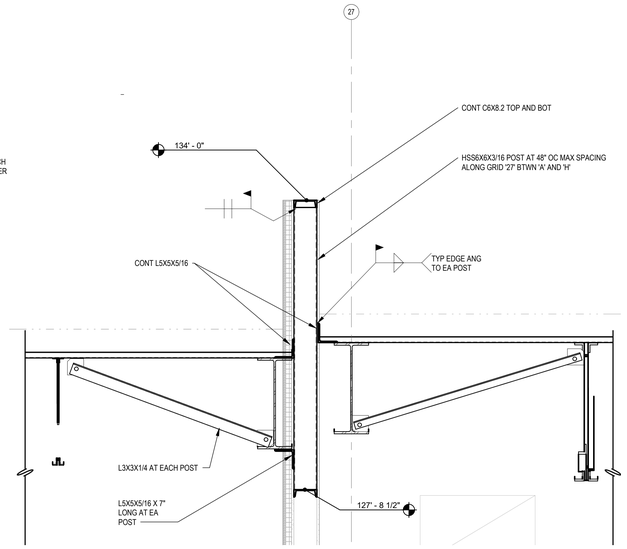

3 SECTION
S7.18 3/4" = 1'-0" BACK REF: S6.06

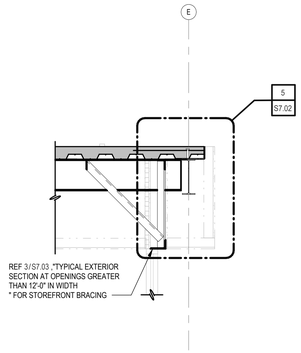

2 SECTION
S7.18 1/2" = 1'-0" BACK REF: S6.01

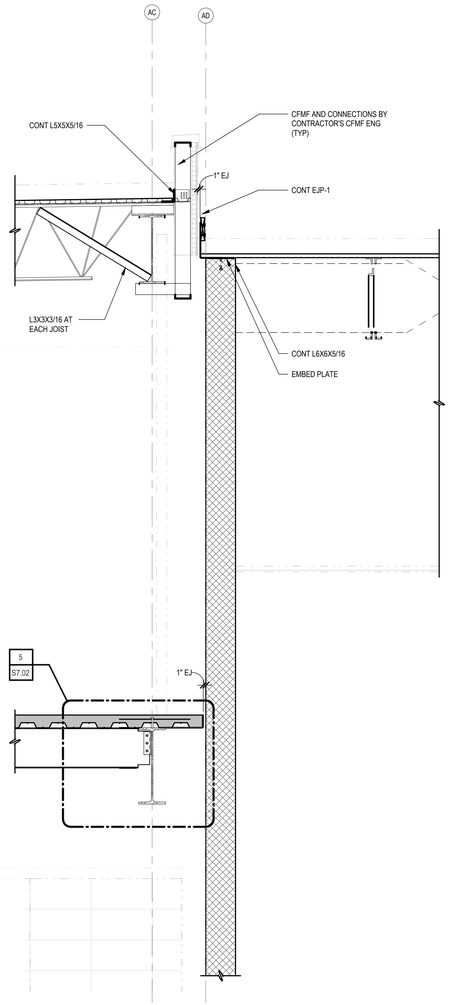

1 SECTION
S7.18 1/2" = 1'-0" BACK REF: S6.01

Revision / Date

Project:
TOMBALL ISD INTERMEDIATE SCHOOL REPLACEMENT
FOR
TOMBALL INDEPENDENT SCHOOL DISTRICT
TOMBALL, TEXAS

IEG
Innovative Engineering Group
www.iegengineers.com
817.410.2808
TBPELS Firm No. F-5923
STATE OF TEXAS
R. CRAIG McKEE
111569
LICENSED PROFESSIONAL ENGINEER
7.14.2026
F-1252
F-5923

Huckabee
www.huckabee-inc.com
800.687.1229

FRAMING SECTIONS

VOLUME 01

Job No. 00802-04-01
Drawn By: IEG
Date: 07.15.26
Sheet No. S7.18

7/14/2026 5:38:53 PM
Autodesk Docs://TOMBALL ISD - IS REPLACEMENT/00802-04-01_Tomball IS Replacement_STRUC_V25.rvt

Copyright © 2026, Huckabee & Associates, Inc.

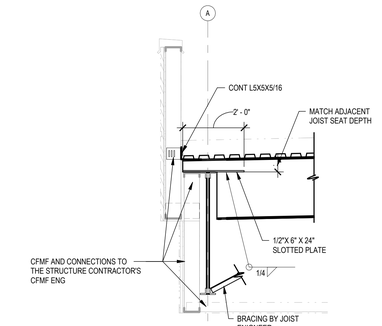

5 SECTION
S7.19 1/2" = 1'-0"

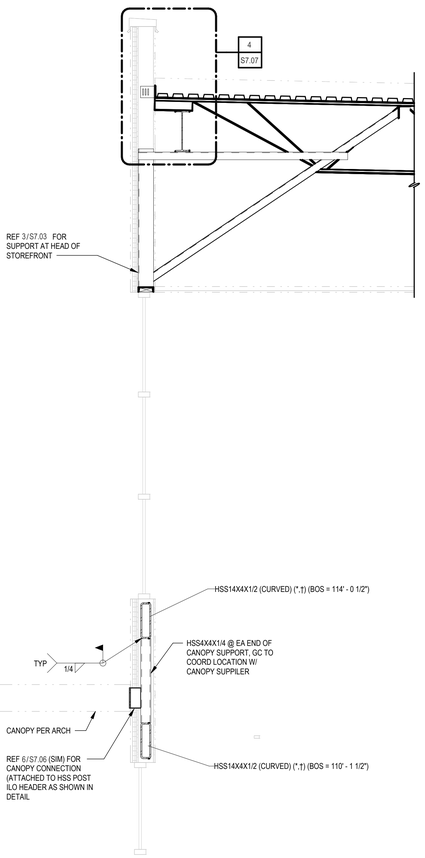

4 SECTION
S7.19 1/2" = 1'-0" BACK REF: S2.15

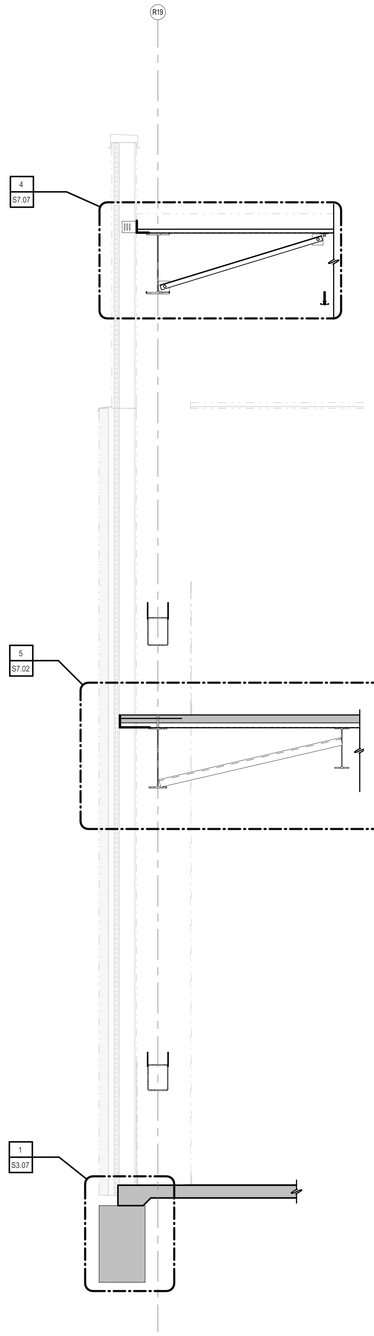

3 SECTION
S7.19 1/2" = 1'-0" BACK REF: S2.13

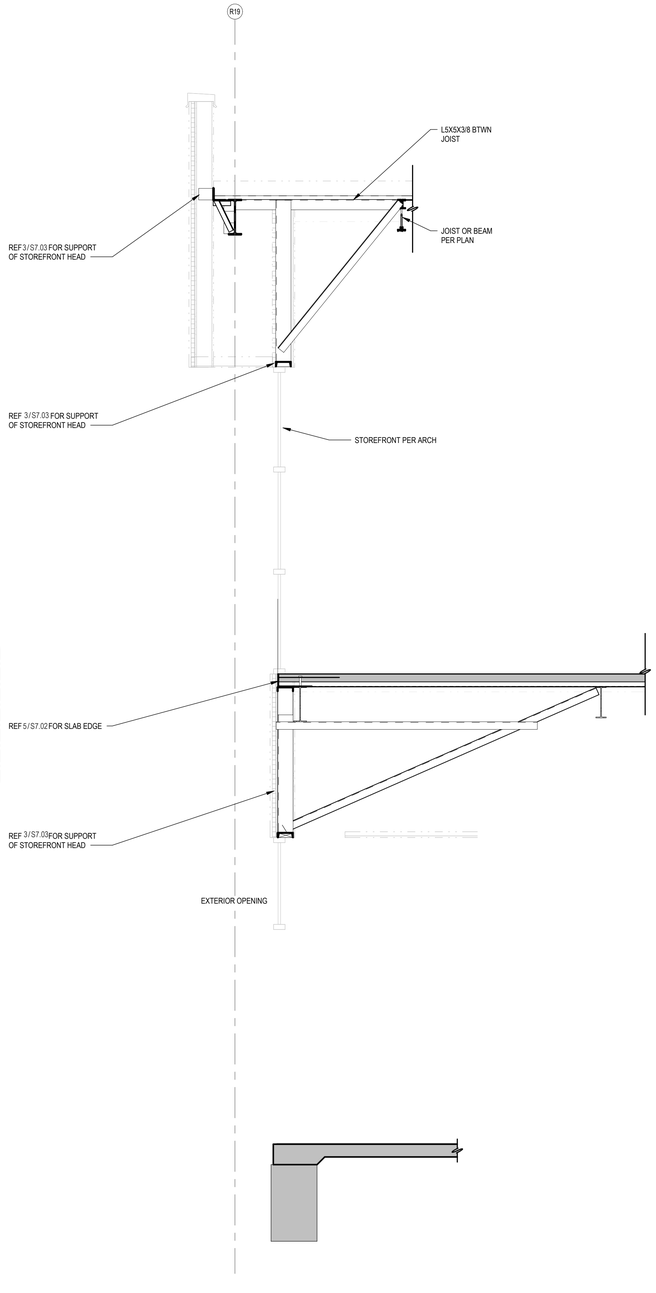

2 SECTION
S7.19 1/2" = 1'-0" BACK REF: S2.13

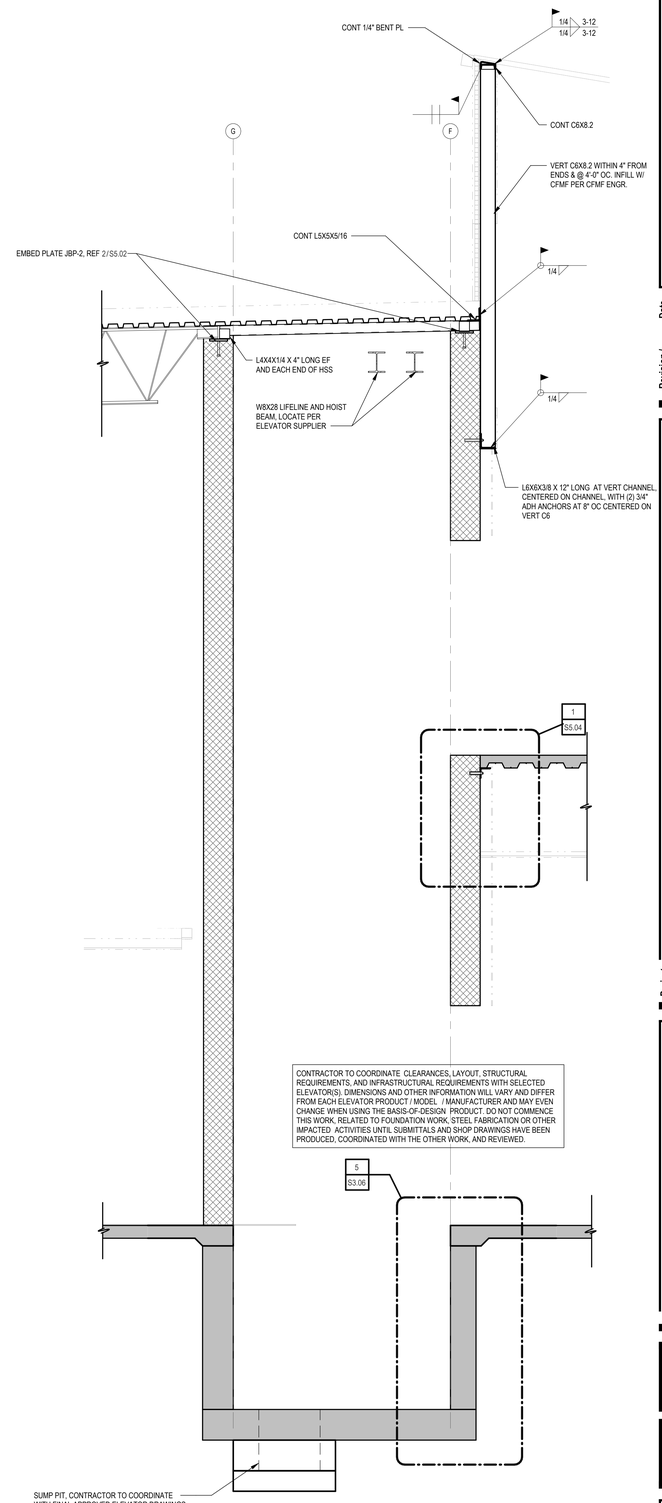

1 SECTION
S7.19 1/2" = 1'-0" BACK REF: S2.15

Revision / Date

Project:
TOMBALL ISD INTERMEDIATE SCHOOL REPLACEMENT
FOR
TOMBALL INDEPENDENT SCHOOL DISTRICT
TOMBALL, TEXAS

IEG
Innovative Engineering Group
www.iegengineers.com
817.410.2808
TBPELS Firm No. F-5923

STATE OF TEXAS
R. CRAIG McKEE
111569
REGISTERED PROFESSIONAL ENGINEER
7.14.2026
F-1252
F-5923

Huckabee
www.huckabee-inc.com
800.687.1229

FRAMING SECTIONS

VOLUME 01

Job No. 00802-04-01	Sheet No. S7.19
Drawn By: IEG	
Date: 07.15.26	

7/14/2026 5:39:59 PM
Autodesk Docs://TOMBALL ISD - IS REPLACEMENT/00802-04-01_Tomball IS Replacement_STRUC_V25.rvt

Copyright © 2026, Huckabee & Associates, Inc.

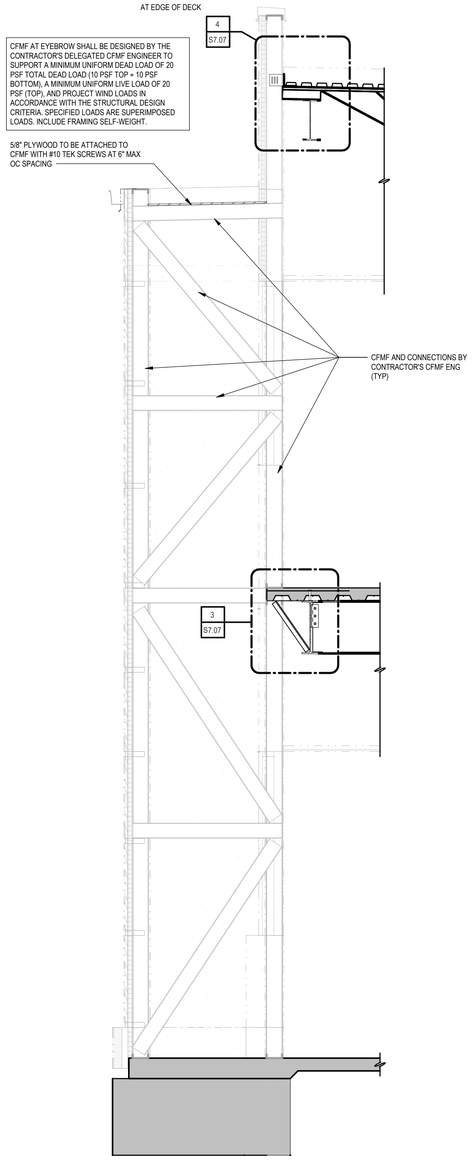

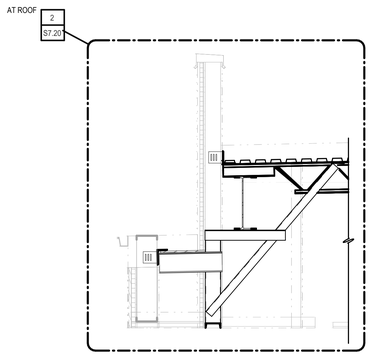

4 SECTION
S7.20 1/2" = 1'-0" BACK REF: S2.15

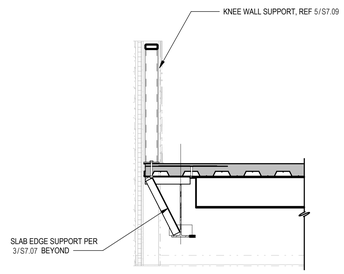

3 SECTION
S7.20 1/2" = 1'-0" BACK REF: S6.03

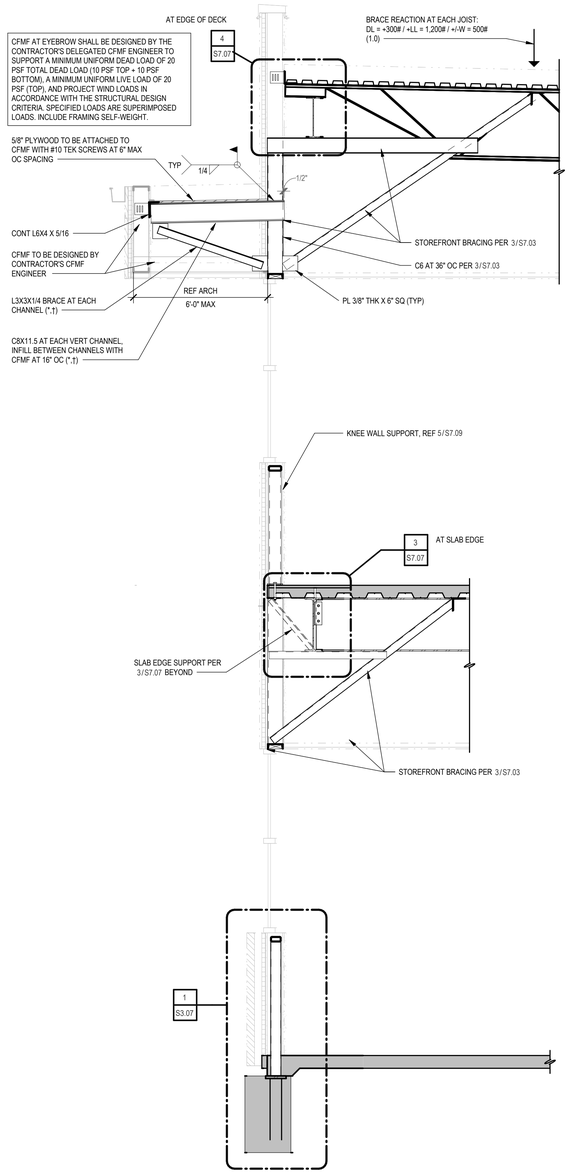

2 SECTION
S7.20 1/2" = 1'-0" BACK REF: S2.15

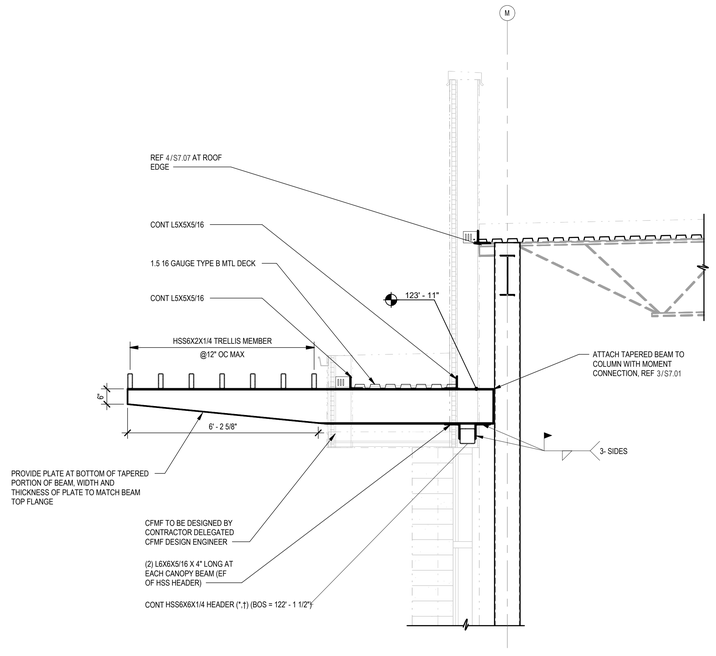

5 SECTION
S7.20 1/2" = 1'-0"

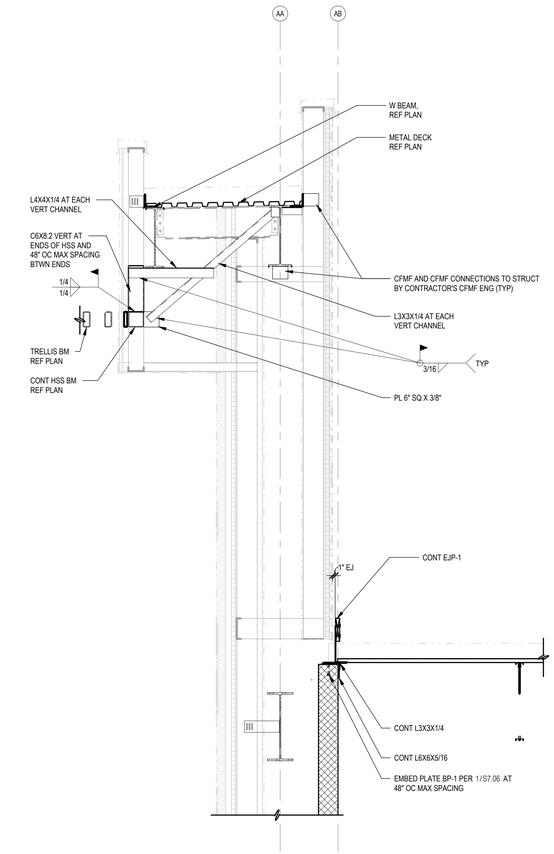

1 SECTION
S7.20 1/2" = 1'-0" BACK REF: S6.01

Revision / Date

Project:
TOMBALL ISD INTERMEDIATE SCHOOL REPLACEMENT
FOR
TOMBALL INDEPENDENT SCHOOL DISTRICT
TOMBALL, TEXAS

IEG
Innovative Engineering Group
www.iegengineers.com
817.410.2858
TBPELS Firm No. F-5923
STATE OF TEXAS
R. CRAIG McKEE
111569
REGISTERED ENGINEER
7.14.2026
F-1252
F-5923

Huckabee
www.huckabee-inc.com
800.687.1229

FRAMING SECTIONS

VOLUME 01

Job No. 00802-04-01	Sheet No. S7.20
Drawn By: IEG	
Date: 07.15.26	

7/14/2026 5:31:01 PM
Autodesk Docs://TOMBALL ISD - IS REPLACEMENT/00802-04-01 Tomball IS Replacement_STRUC_V25.rvt

Copyright © 2026, Huckabee & Associates, Inc.

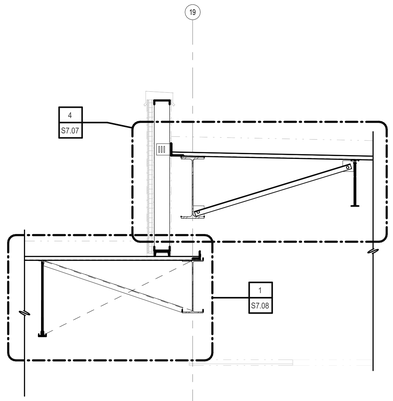

4 SECTION
S7.21 1/2" = 1'-0" BACK REF: S6.03

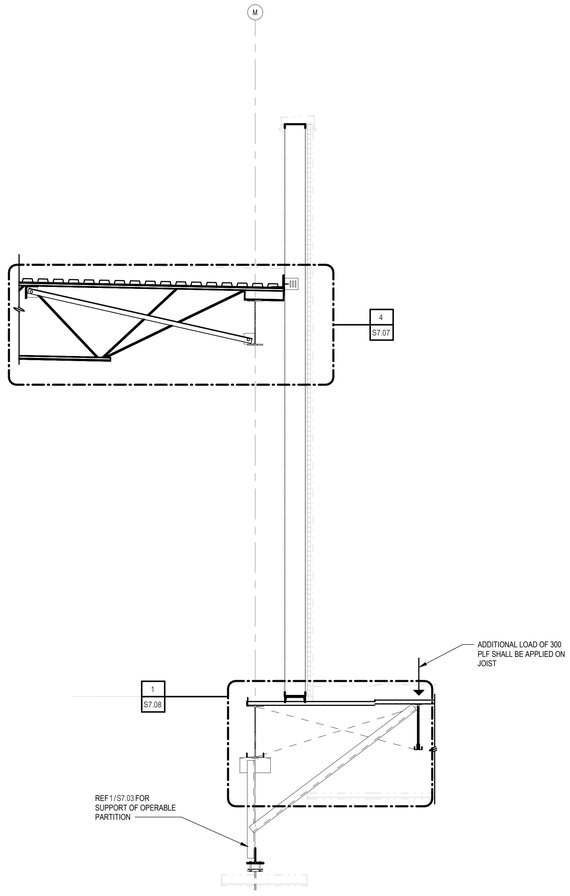

3 SECTION
S7.21 1/2" = 1'-0" BACK REF: S6.03

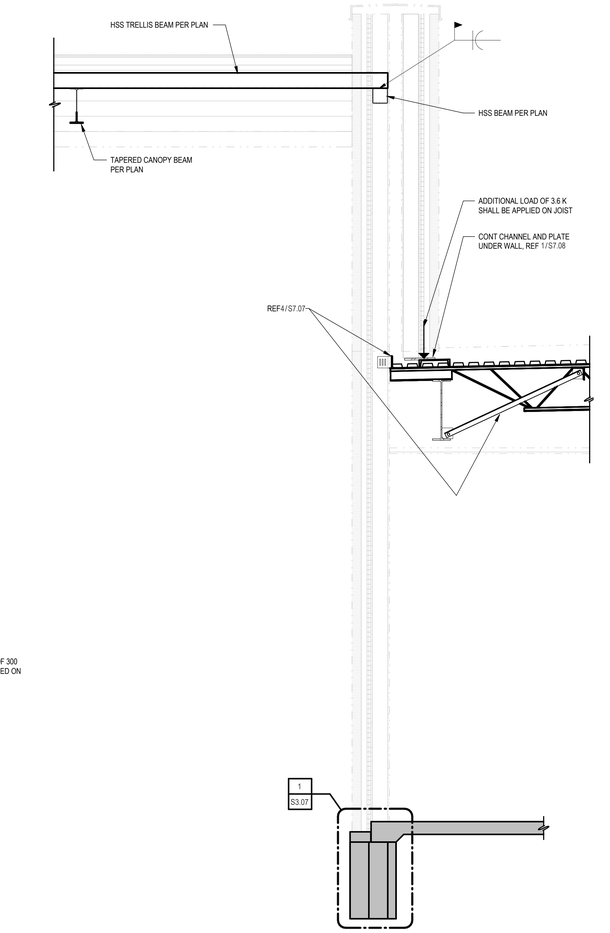

2 SECTION
S7.21 1/2" = 1'-0" BACK REF: S2.15

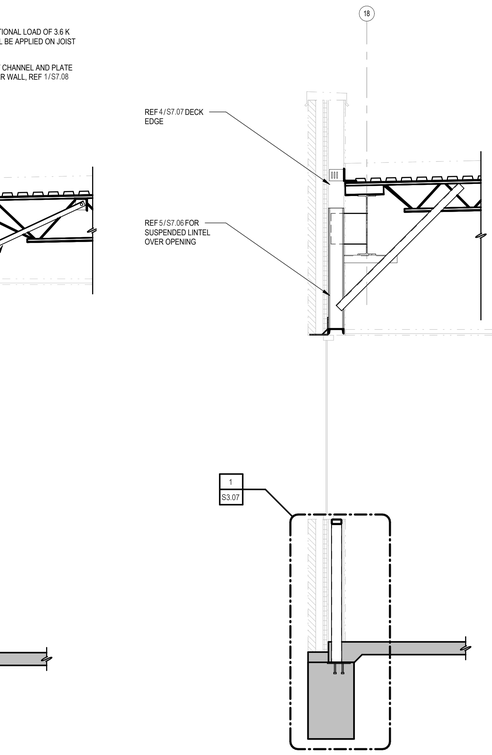

1 SECTION
S7.21 1/2" = 1'-0" BACK REF: S2.15

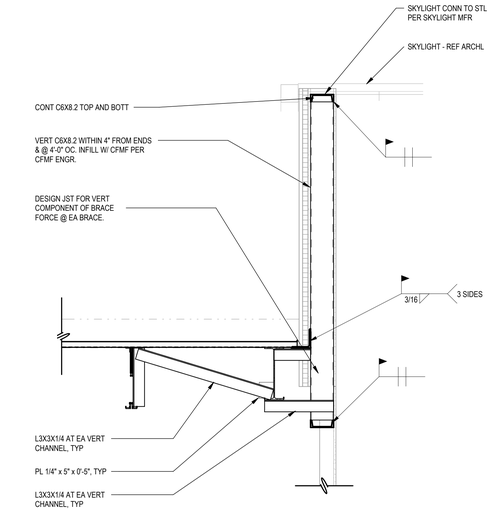

5 SECTION
S7.21 3/4" = 1'-0"

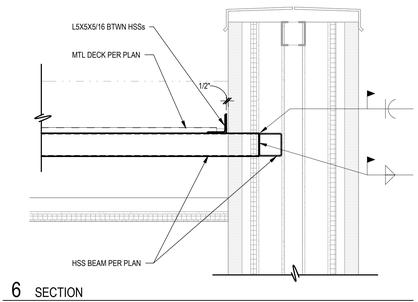

6 SECTION
S7.21 3/4" = 1'-0"

Revision / Date

Project:
TOMBALL ISD INTERMEDIATE SCHOOL REPLACEMENT
FOR
TOMBALL INDEPENDENT SCHOOL DISTRICT
TOMBALL, TEXAS

IEG
Innovative Engineering Group
www.iegengineers.com
817.410.2858
TBPELS Firm No. F-5923

STATE OF TEXAS
R. CRAIG McKEE
111569
LICENSED PROFESSIONAL ENGINEER
7.14.2026
F-1252
F-5923

Huckabee
www.huckabee-inc.com
800.687.1229

FRAMING SECTIONS

VOLUME 01

Job No. 00802-04-01
Drawn By: IEG
Date: 07.15.26
Sheet No. S7.21

7/14/2026 5:31:04 PM
Autodesk Docs://TOMBALL ISD - IS REPLACEMENT/00802-04-01 - Tomball IS Replacement_STRUC_Y25.rvt

Copyright © 2026, Huckabee & Associates, Inc.

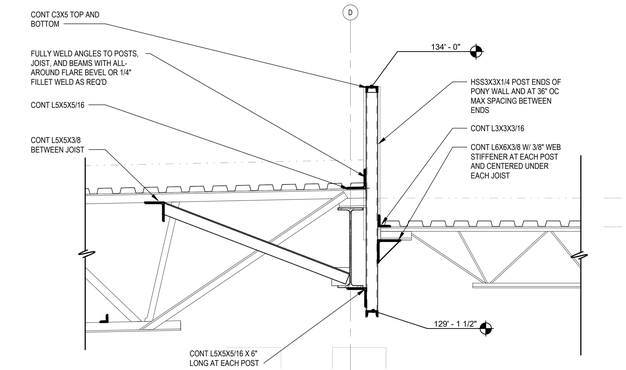

8 SECTION
S7.22 3/4" = 1'-0"

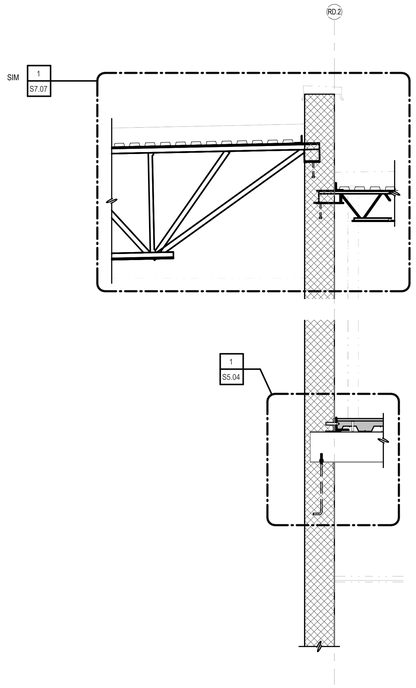

7 SECTION
S7.22 1/2" = 1'-0" BACK REF: S6.11

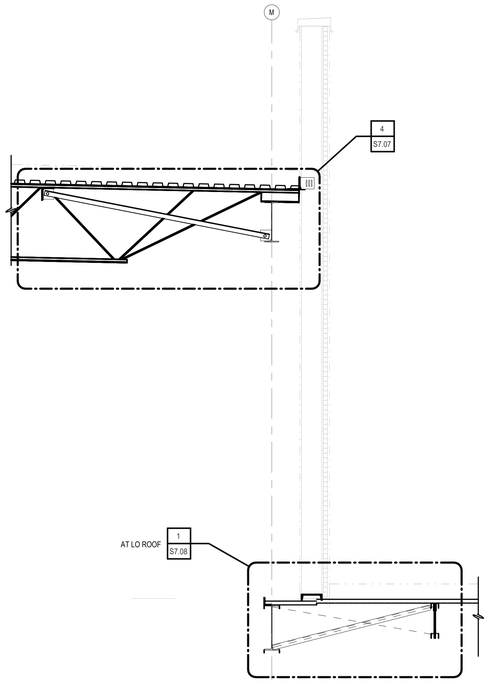

6 SECTION
S7.22 1/2" = 1'-0" BACK REF: S6.03

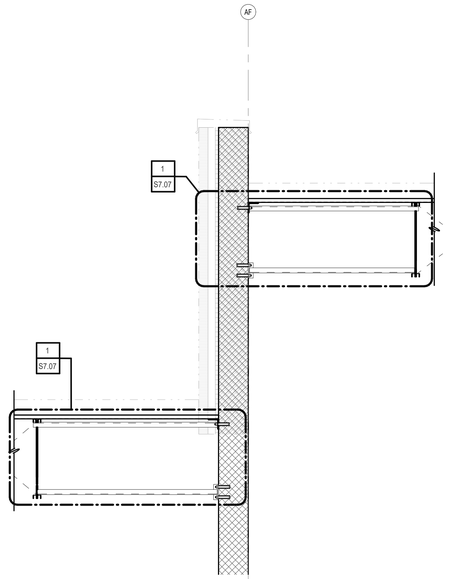

5 SECTION
S7.22 1/2" = 1'-0"

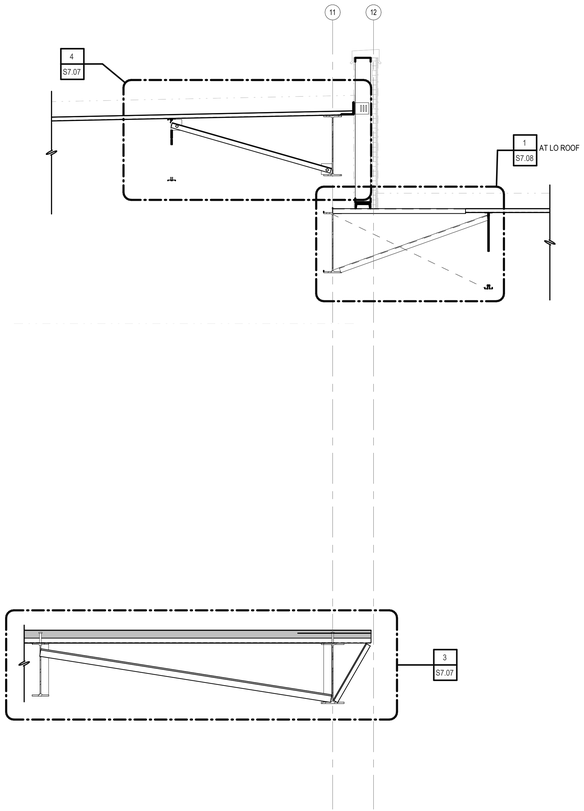

4 SECTION
S7.22 1/2" = 1'-0" BACK REF: S6.05

3 SECTION
S7.22 1/2" = 1'-0" BACK REF: S6.01

2 SECTION
S7.22 1/2" = 1'-0" BACK REF: S6.13

1 SECTION
S7.22 1/2" = 1'-0" BACK REF: S6.13

Revision / Date

Project:
TOMBALL ISD INTERMEDIATE SCHOOL REPLACEMENT
FOR
TOMBALL INDEPENDENT SCHOOL DISTRICT
TOMBALL, TEXAS

IEG
Innovative Engineering Group
www.iegengineers.com
817.410.2808
TBPELS Firm No. F-5923

STATE OF TEXAS
R. CRAIG McKEE
111569
LICENSED PROFESSIONAL ENGINEER
7.14.2026

F-1252
F-5923

Huckabee
www.huckabee-inc.com
800.687.1229

FRAMING SECTIONS

VOLUME 01

Job No. 00802-04-01
Sheet No. S7.22
Drawn By: IEG
Date: 07.15.26

7/14/2026 5:31:07 PM
Autodesk Docs://TOMBALL ISD - IS REPLACEMENT/00802-04-01 - Tomball IS Replacement_STRUC_V25.rvt

Copyright © 2026, Huckabee & Associates, Inc.

BRACE FRAME CONNECTION DETAIL NOTES:
1. REFER TO GENERAL NOTES FOR DESIGN CRITERIA.
2. DETAILS PROVIDED HERE ARE CONCEPTUAL IN NATURE. ELEMENT SIZES (e.g. PLATE SIZES, BOLT DIA, WELD SIZES AND LENGTHS, ETC.) SHALL BE CONSIDERED MINIMUMS AND ARE TO BE DETERMINED BY CONTRACTOR'S CONNECTION ENGINEER.
3. REF PLANS FOR BEAM REACTIONS. REFER TO TYPICAL STRUCTURAL STEEL CONNECTION DETAILS FOR ADDITIONAL INFORMATION NOT PROVIDED HERE.
4. REF BRACE ELEVATIONS FOR BRACE REACTIONS.

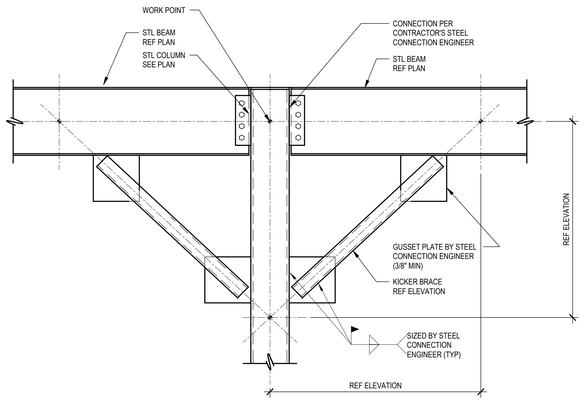

13 BRACE FRAME DETAIL - KICKER BRACE
S8.01 3/4" = 1'-0"

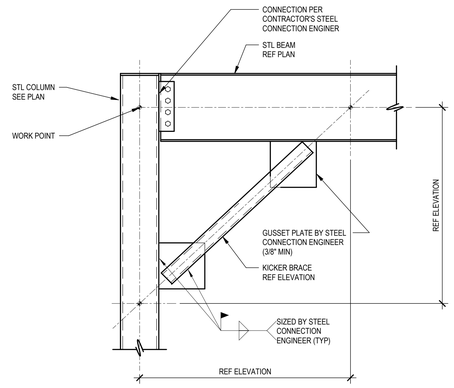

12 BRACE FRAME DETAIL - KICKER BRACE
S8.01 3/4" = 1'-0"

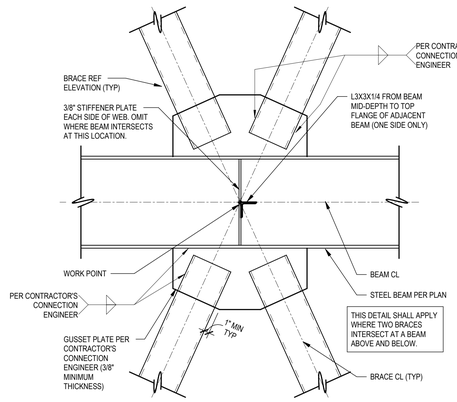

11 BRACE FRAMING DETAIL - X-BRACING AT INTERMEDIATE BEAM
S8.01 1" = 1'-0"

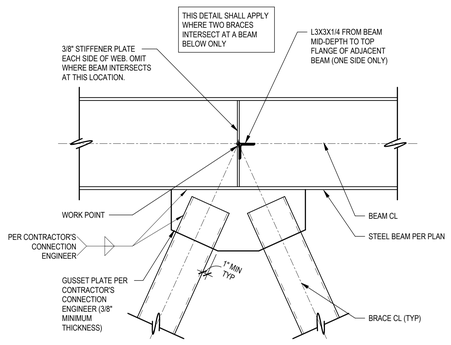

10 BRACE FRAMING DETAIL - X-BRACING AT MID BEAM
S8.01 1" = 1'-0"

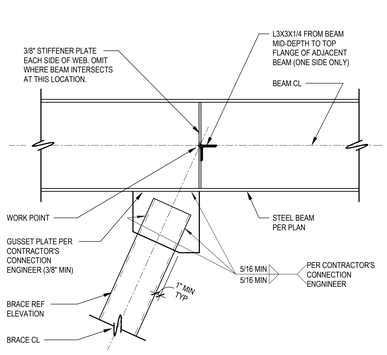

9 BRACE FRAMING DETAIL - X-BRACING AT SPLIT MID BEAM
S8.01 1" = 1'-0"

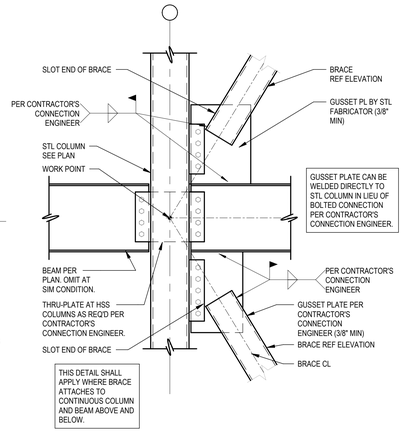

8 BRACE FRAMING DETAIL - MID-INTERSECTION AT COLUMN
S8.01 3/4" = 1'-0"

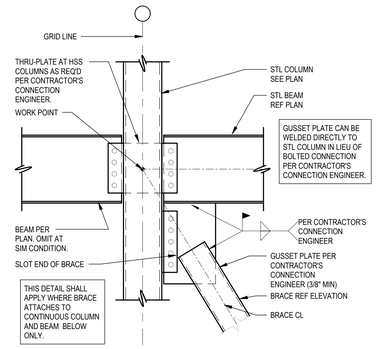

7 BRACE FRAME DETAIL - MID-INTERSECTION AT COLUMN
S8.01 3/4" = 1'-0"

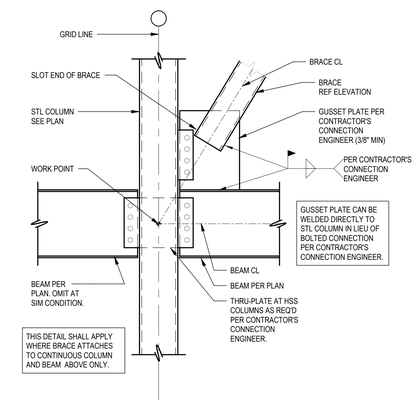

6 BRACE FRAME DETAIL - MID-INTERSECTION AT COLUMN
S8.01 3/4" = 1'-0"

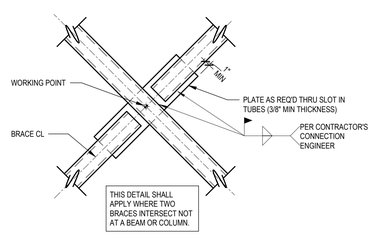

5 BRACE FRAME DETAIL - X-BRACING MID CONNECTION
S8.01 1" = 1'-0"

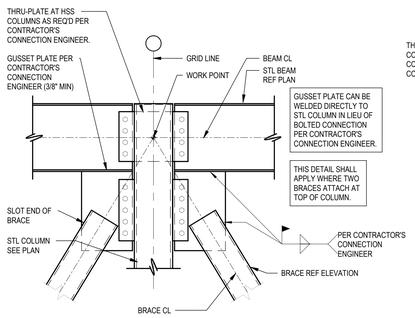

4 BRACE FRAME DETAIL - INTERSECTION AT COLUMN TOP
S8.01 3/4" = 1'-0"

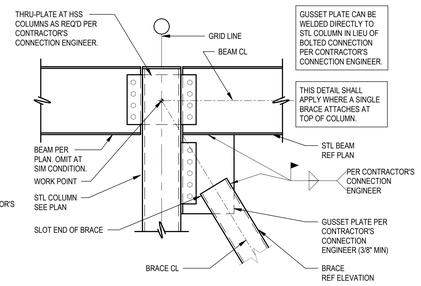

3 BRACE FRAME DETAIL - INTERSECTION AT COLUMN TOP
S8.01 3/4" = 1'-0"

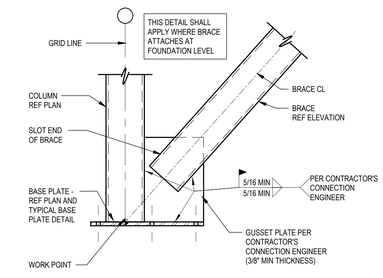

2 BRACE FRAME DETAIL - INTERSECTION AT FOUNDATION
S8.01 3/4" = 1'-0"

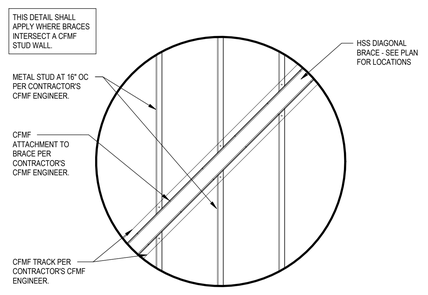

1 BRACE FRAME DETAIL - AT CFMF STUD WALL
S8.01 3/4" = 1'-0"

Revision / Date

Project:
TOMBALL ISD INTERMEDIATE SCHOOL REPLACEMENT
FOR
TOMBALL INDEPENDENT SCHOOL DISTRICT
TOMBALL, TEXAS

IEG
Innovative Engineering Group
www.iegengineers.com
817.410.2858
TBPELS Firm No. F-5923

STATE OF TEXAS
R. CRAIG McKEE
111569
REGISTERED PROFESSIONAL ENGINEER
7.14.2026

F-1252
F-5923

Huckabee
www.huckabee-inc.com
800.687.1229

BRACED FRAME DETAILS

VOLUME 01

Job No.	Sheet No.
00802-04-01	S8.01
Drawn By: IEG	
Date: 07.15.26	

7/14/2026 5:31:11 PM
Autodesk Docs://TOMBALL ISD - IS REPLACEMENT/00802-04-01_Tomball IS Replacement_STRUC_V25.rvt

Copyright © 2026, Huckabee & Associates, Inc.

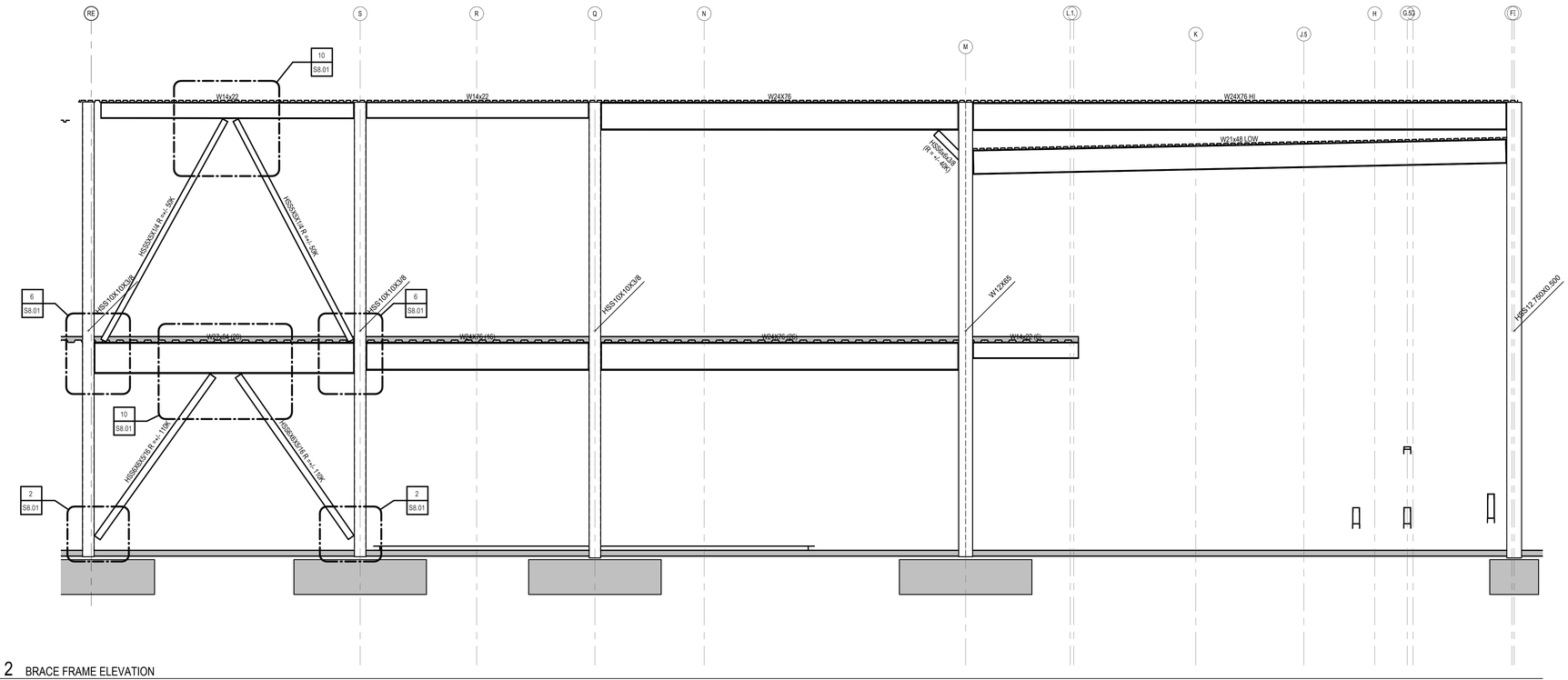

2 BRACE FRAME ELEVATION

S8.02 1/4" = 1'-0"

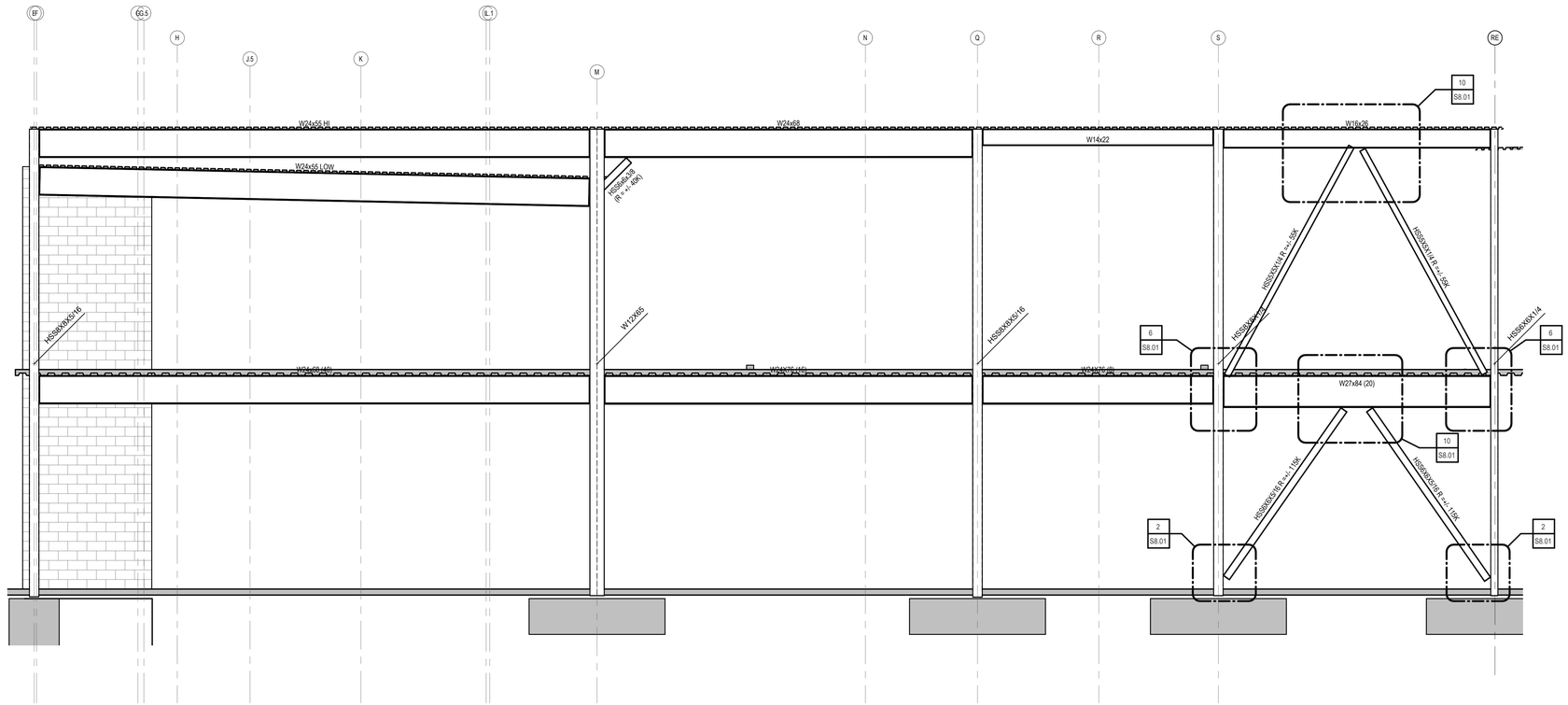

1 BRACE FRAME ELEVATION

S8.02 1/4" = 1'-0"

Revision / Date

Project:
TOMBALL ISD INTERMEDIATE SCHOOL REPLACEMENT
FOR
TOMBALL INDEPENDENT SCHOOL DISTRICT
TOMBALL, TEXAS

IEG
Innovative Engineering Group
www.iegengineers.com
817.410.2858
TBPELS Firm No. F-5923

STATE OF TEXAS
R. CRAIG McKEE
111569
REGISTERED ENGINEER
7.14.2026

F-1252
F-5923

Huckabee
www.huckabee-inc.com
800.687.1229

BRACED FRAME ELEVATIONS

VOLUME 01

Job No.	Sheet No.
00802-04-01	S8.02
Drawn By: IEG	
Date: 07.15.26	

7/14/2026 5:31:14 PM
Autodesk Docs://TOMBALL ISD - IS REPLACEMENT/00802-04-01 Tomball IS Replacement_STRUC_V25.rvt

Copyright © 2026, Huckabee & Associates, Inc.

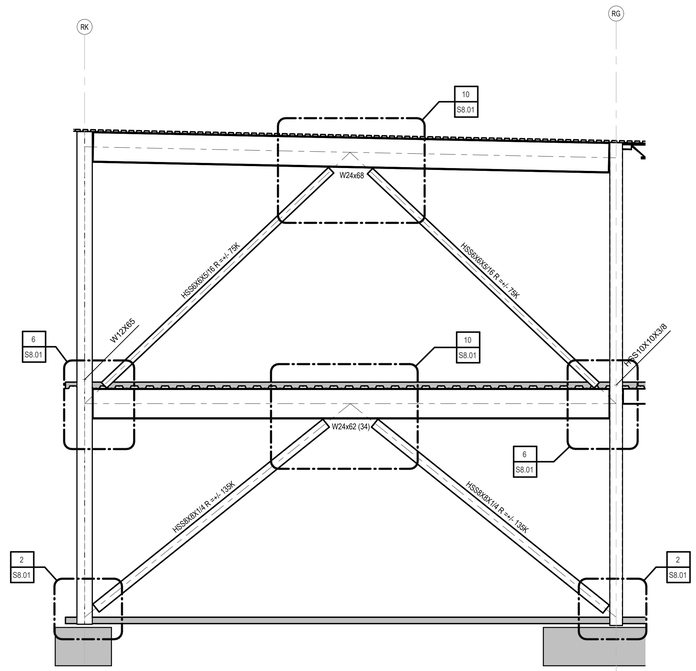

5 BRACE FRAME ELEVATION
S8.03 1/4" = 1'-0"

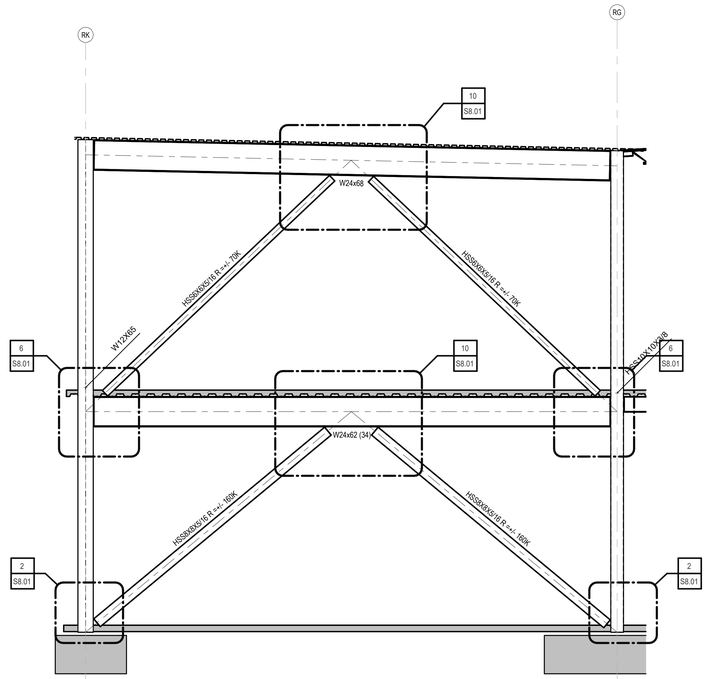

4 BRACE FRAME ELEVATION
S8.03 1/4" = 1'-0" BACK REF: S2.15

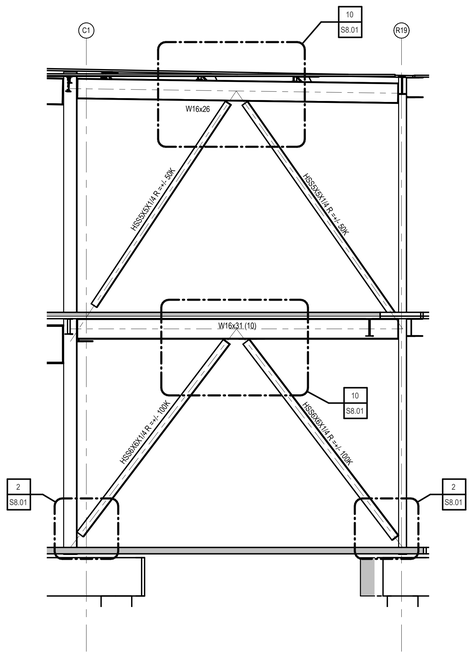

3 BRACE FRAME ELEVATION
S8.03 1/4" = 1'-0" BACK REF: S2.13

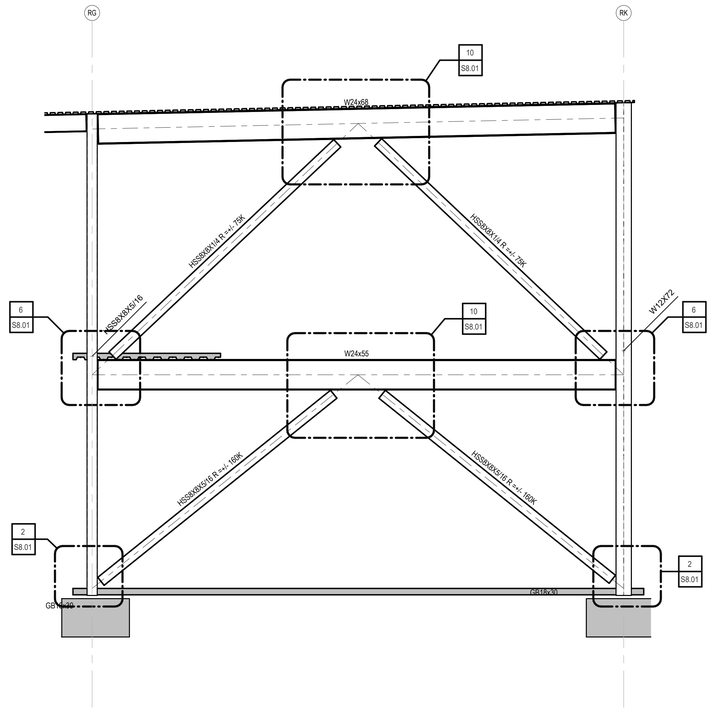

2 BRACE FRAME ELEVATION
S8.03 1/4" = 1'-0" BACK REF: S2.13

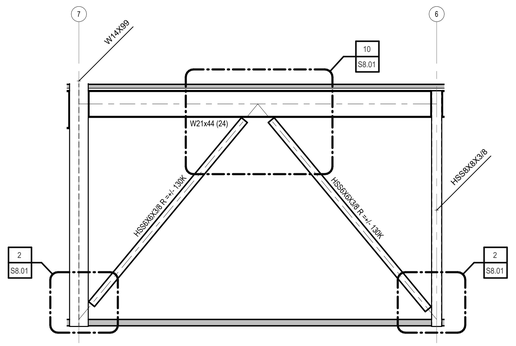

1 BRACE FRAME ELEVATION
S8.03 1/4" = 1'-0" BACK REF: S2.16

Revision / Date

Project:
TOMBALL ISD INTERMEDIATE SCHOOL REPLACEMENT
FOR
TOMBALL INDEPENDENT SCHOOL DISTRICT
TOMBALL, TEXAS

IEG
Innovative Engineering Group
www.iegengineers.com
817.410.2858
TBPELS Firm No. F-5923

STATE OF TEXAS
R. CRAIG McKEE
111569
LICENSED PROFESSIONAL ENGINEER
7.14.2026
F-1252
F-5923

Huckabee
www.huckabee-inc.com
800.687.1229

BRACED FRAME ELEVATIONS

VOLUME 01

Job No.	Sheet No.
00802-04-01	S8.03
Drawn By: IEG	
Date: 07.15.26	

7/14/2026 5:51:18 PM
Autodesk Docs://TOMBALL ISD - IS REPLACEMENT/00802-04-01 Tomball IS Replacement_STRUC_V25.rvt

Copyright © 2026, Huckabee & Associates, Inc

Revision /	Date

Project:
TOMBALL ISD INTERMEDIATE SCHOOL REPLACEMENT
FOR
TOMBALL INDEPENDENT SCHOOL DISTRICT
TOMBALL, TEXAS

IEG
Innovative Engineering Group
www.ieginc.com
TBPE/LS Firm No. F-5923
F-1252
F-5923
STATE OF TEXAS
R. CRAIG HICKS
103111
LICENSED PROFESSIONAL ENGINEER
5-14-2026
Huckabee
www.huckabee.com

BRACED FRAME ELEVATIONS
VOLUME 01

Job No. 0080240-01
Sheet No. S8.04
Drawn By: IEG
Date: 07.15.26

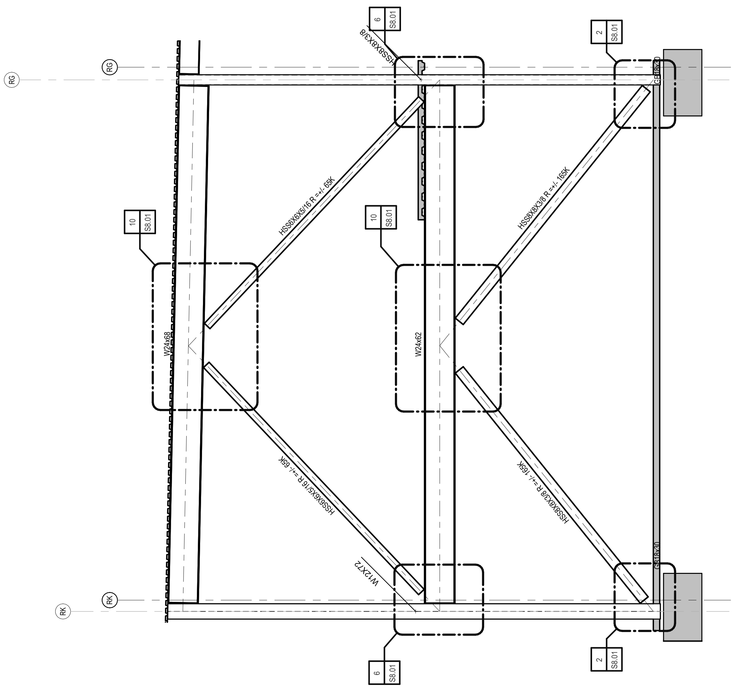
RG
RK
HSS8X8X1/4 R +/- 49K
HSS8X8X5/8 R +/- 165K
W24x68
W24x62
W14x109
W14x109
W14x109

Copyright © 2026, Huckabee & Associates, Inc.

JOIST GIRDER LOADING (ASD)			
MARK	DL (KIPS)	RL (KIPS)	TL (KIPS)
P1	1.6	0.5	2.1
P2	3.3	1.8	5.1
P3	19.6	20.0	39.6
P4	5.4	2.1	7.5

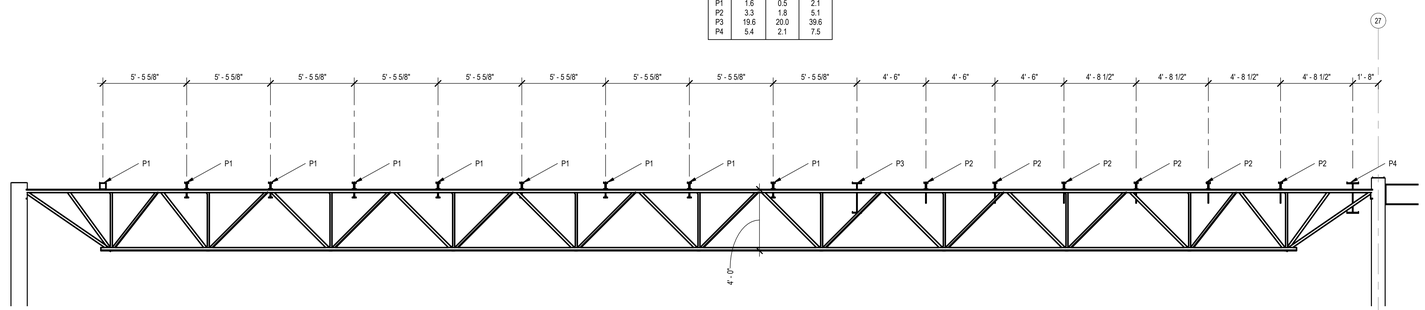

3 JOIST GIRDER JG1 ELEVATION
S8.05 1/4" = 1'-0"

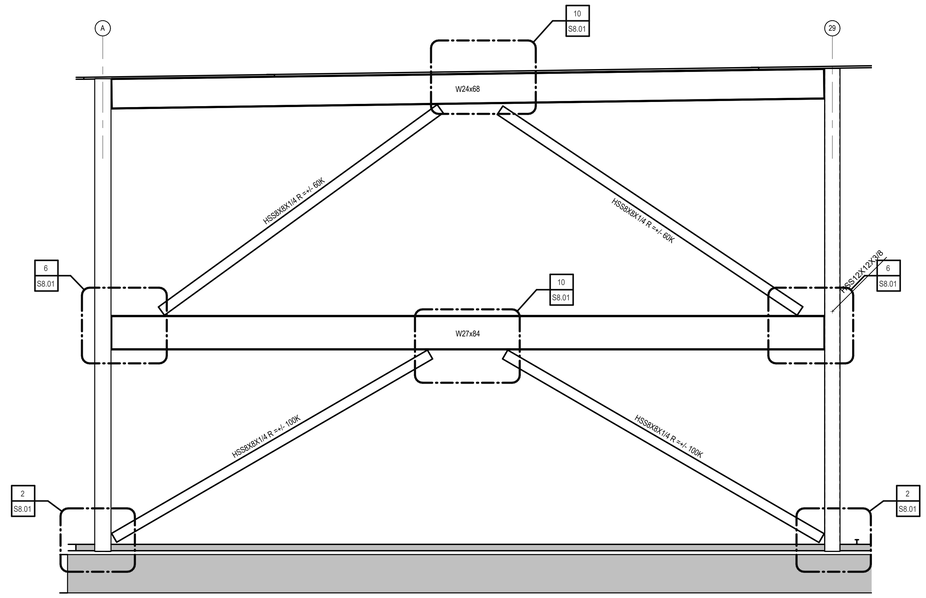

2 BRACE FRAME ELEVATION
S8.05 1/4" = 1'-0"

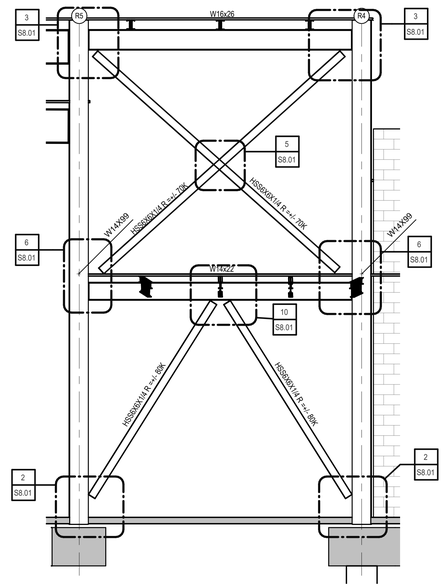

1 BRACE FRAME ELEVATION
S8.05 1/4" = 1'-0" BACK REF: S2.18

Revision / Date

Project:
TOMBALL ISD INTERMEDIATE SCHOOL REPLACEMENT
FOR
TOMBALL INDEPENDENT SCHOOL DISTRICT
TOMBALL, TEXAS

IEG
Innovative Engineering Group
www.iegengineers.com
817.410.2858
TBPELS Firm No. F-5923

STATE OF TEXAS
R. CRAIG McKEE
111569
REGISTERED PROFESSIONAL ENGINEER
7.14.2026

F-1252
F-5923

Huckabee
www.huckabee-inc.com
800.687.1229

BRACED FRAME ELEVATIONS

VOLUME 01

Job No.	Sheet No.
00802-04-01	S8.05
Drawn By: IEG	
Date: 07.15.26	

7/14/2026 5:31:23 PM
Autodesk Docs://TOMBALL ISD - IS REPLACEMENT/00802-04-01_Tomball IS Replacement_STRUC_Y25.rvt

NOTE: THE INTENT OF THE DETAILS ON THIS SHEET IS TO SHOW HOW NON-LOAD BEARING WALLS ARE TO BE BRACED TO THE BUILDING STRUCTURE. REFER TO THE ARCHITECTURAL DRAWINGS FOR REQUIRED SHEATHING, INSULATION, CAULKING, AND OTHER SPECIAL DETAILING REQUIREMENTS FOR SOUND AND FIRE RATED PARTITIONS. IF THERE ARE ANY CONFLICTS PERTAINING TO FIRE RATING AND SOUND RATING DETAILS BETWEEN THE DETAILS SHOWN ON THIS SHEET AND THE DETAILS SHOWN ON THE ARCHITECTURAL DRAWINGS, THE DETAILS ON THE ARCHITECTURAL SHEETS SHALL GOVERN FOR THESE ITEMS.

Copyright © 2026, Huckabee & Associates, Inc.

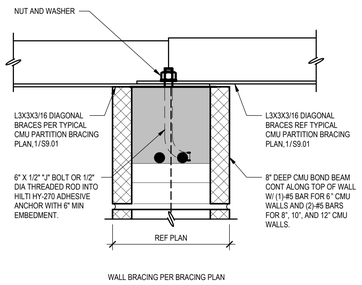

7 TYPICAL WALL BRACING ANCHOR DETAIL
S9.01 3" = 1'-0"

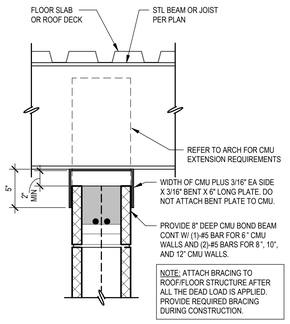

6 TYPICAL CMU PARTITION CONNECTION AT STL BEAM
S9.01 1 1/2" = 1'-0"

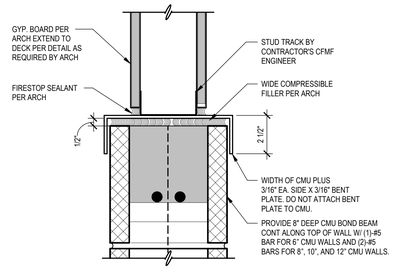

5 TYPICAL CMU PARTITION CONNECTION AT DRYWALL
S9.01 3" = 1'-0"

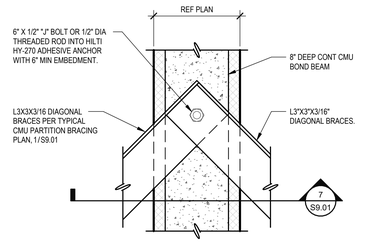

8 TYPICAL CONNECTION ANGLE BRACES TO CMU
S9.01 3" = 1'-0"

PROVIDE WALL BRACING ON BOTH SIDES OF WALL USING THE THE BRACE LENGTH (LB):

"LB"	BRACE SIZE
UP TO 6'-0"	L2X2X3/16
6'-0" TO 9'-0"	L3X3X3/16
9'-0" TO 13'-0"	L4X4X1/4
13'-0" TO 19'-0"	HSS3X3X3/16

REF TYPICAL BRACING PLAN FOR MAXIMUM SPACING, 1/S9.01

4 NON-LOAD BEARING WALL BRACE SCHEDULE
S9.01 3/4" = 1'-0"

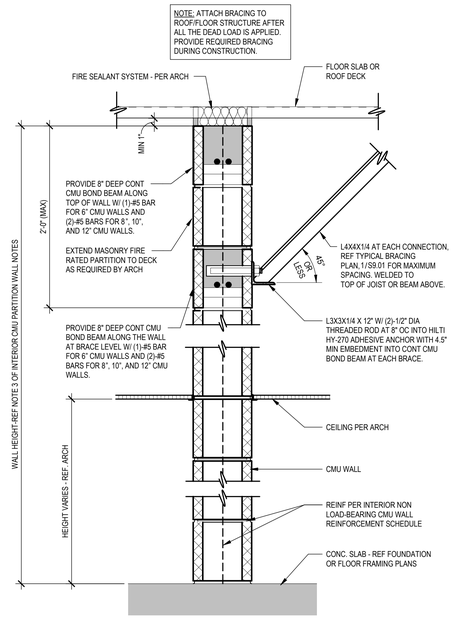

3 TYPICAL SECTION AT FULL HEIGHT INTERIOR CMU PARTITION
S9.01 1 1/2" = 1'-0"

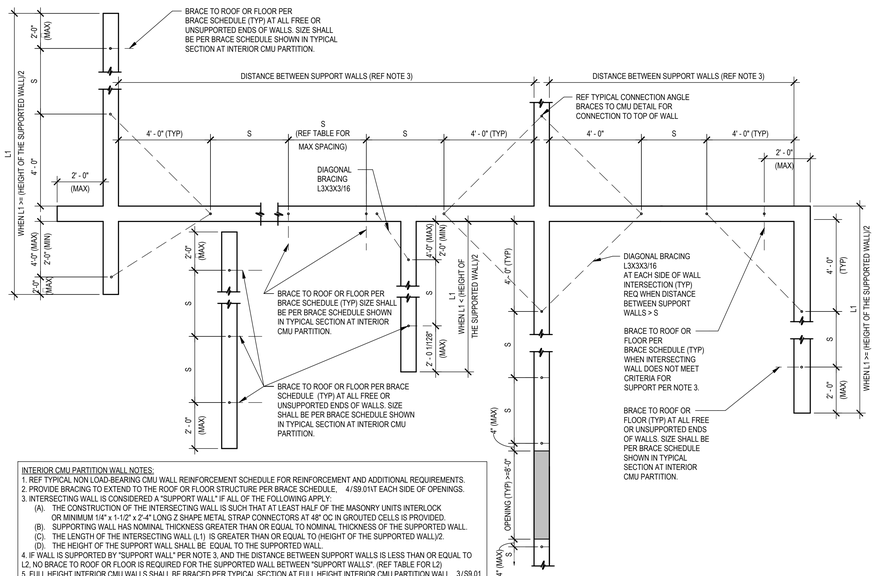

INTERIOR CMU PARTITION WALL NOTES:
1. REF TYPICAL NON LOAD-BEARING CMU WALL REINFORCEMENT SCHEDULE FOR REINFORCEMENT AND ADDITIONAL REQUIREMENTS.
2. PROVIDE BRACING TO EXTEND TO THE ROOF OR FLOOR STRUCTURE PER BRACE SCHEDULE, 4/S9.01AT EACH SIDE OF OPENINGS.
3. INTERSECTING WALL IS CONSIDERED A "SUPPORT WALL" IF ALL OF THE FOLLOWING APPLY:
   (A). THE CONSTRUCTION OF THE INTERSECTING WALL IS SUCH THAT AT LEAST HALF OF THE MASONRY UNITS INTERLOCK OR MINIMUM 1/4" x 1-1/2" x 2'-4" LONG Z SHAPE METAL STRAP CONNECTORS AT 48" OC IN GROUTED CELLS IS PROVIDED.
   (B). SUPPORTING WALL HAS NOMINAL THICKNESS GREATER THAN OR EQUAL TO NOMINAL THICKNESS OF THE SUPPORTED WALL.
   (C). THE LENGTH OF THE INTERSECTING WALL (L1) IS GREATER THAN OR EQUAL TO (HEIGHT OF THE SUPPORTED WALL)/2.
   (D). THE HEIGHT OF THE SUPPORT WALL SHALL BE EQUAL TO THE SUPPORTED WALL.
4. IF WALL IS SUPPORTED BY "SUPPORT WALL" PER NOTE 3, AND THE DISTANCE BETWEEN SUPPORT WALLS IS LESS THAN OR EQUAL TO L2, NO BRACE TO ROOF OR FLOOR IS REQUIRED FOR THE SUPPORTED WALL BETWEEN "SUPPORT WALLS". (REF TABLE FOR L2)
5. FULL HEIGHT INTERIOR CMU WALLS SHALL BE BRACED PER TYPICAL SECTION AT FULL HEIGHT INTERIOR CMU PARTITION WALL, 3/S9.01
6. PROVIDE CONT BOND BEAM AT TOP OF THE WALL AND AT 8 '-0" OC AND REINFORCE WITH (1)-#5 BARS FOR 6 " CMU WALLS AND (2)-#5 BARS FOR 8", 10", AND 12" CMU WALLS, UNLESS NOTED OTHERWISE.
THE HEIGHT OF THE SUPPORT WALL SHALL BE EQUAL TO THE SUPPORTED WALL.

NOMINAL WALL THICKNESS	MAXIMUM "S"	L2
6"	8'-0"	16'-0"
GREATER THAN OR EQUAL TO 8"	12'-0"	20'-0"

TABLE NOTES:
S = SPACING OF TOP OF WALL BRACE POINTS
L1 = LENGTH OF INTERSECTING WALL, USED WHEN DETERMINING IF INTERSECTING WALL CAN BE CONSIDERED AS A SUPPORT.
L2= REF NOTE 4.

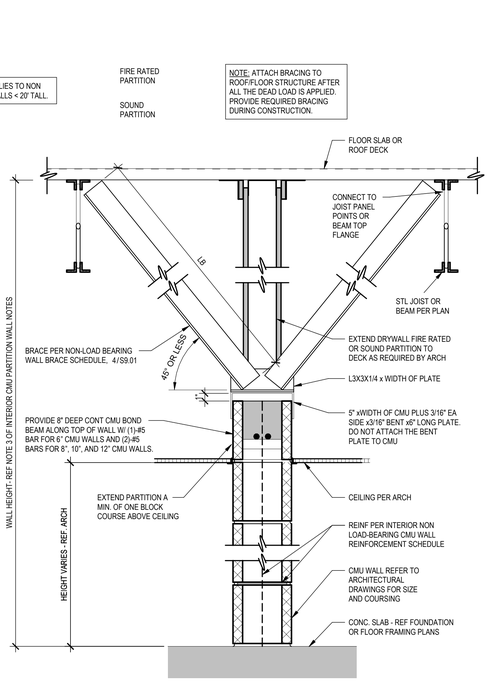

2 TYPICAL SECTION AT INTERIOR CMU PARTITION
S9.01 1 1/2" = 1'-0"

1 TYPICAL CMU PARTITION BRACING PLAN
S9.01 3/8" = 1'-0"

Revision / Date

Project:
TOMBALL ISD INTERMEDIATE SCHOOL REPLACEMENT
FOR
TOMBALL INDEPENDENT SCHOOL DISTRICT
TOMBALL, TEXAS

IEG
Innovative Engineering Group
www.iegengineers.com
817.410.2808
TBPELS Firm No. F-5923
STATE OF TEXAS
R. CRAIG McKEE
111569
LICENSED PROFESSIONAL ENGINEER
7.14.2026
F-1252
F-5923

Huckabee
www.huckabee-inc.com
800.687.1229

NON-LOAD BEARING WALL BRACING DETAILS

VOLUME 01

Job No. 00802-04-01
Drawn By: IEG
Date: 07.15.26
Sheet No. S9.01

7/14/2026 5:31:25 PM
Autodesk Docs://TOMBALL ISD - IS REPLACEMENT/00802-04-01_Tomball IS Replacement_S.RVT, V25.rvt

Copyright © 2026, Huckabee & Associates, Inc.

INTERIOR NON LOAD-BEARING WALL MAXIMUM HEIGHT BASED ON VERTICAL REINFORCEMENT AND WALL THICKNESS				
SPECIFIED WALL VERTICALS REINFORCEMENT	NOMINAL WALL THICKNESS			
	6"	8"	10"	12"
#5 AT 120" OC	10'-0"	14'-0"	16'-0"	18'-0"
#5 AT 96" OC	12'-0"	16'-0"	18'-0"	20'-0"
#5 AT 72" OC	14'-0"	18'-0"	20'-0"	22'-0"
#5 AT 48" OC	16'-0"	20'-0"	22'-0"	26'-0"
#5 AT 32" OC	18'-0"	22'-0"	24'-0"	28'-0"
#5 AT 24" OC	20'-0"	24'-0"	26'-0"	30'-0"
#5 AT 16" OC	22'-0"	26'-0"	28'-0"	32'-0"

TYPICAL NON LOAD-BEARING CMU WALL REINFORCEMENT SCHEDULE NOTES:

1. FOR THIS TABLE WALL HEIGHT IS DEFINED AS VERTICAL DISTANCE BETWEEN LATERAL SUPPORT OF THE WALLS.
2. ALL VERTICAL REINFORCEMENT SHALL EXTEND FULL HEIGHT OF WALLS
3. PROVIDE MIN (1)#5 VERTICAL REINFORCING BAR IN GROUTED FILLED CELL AT FIRST CELL OF EACH END OF WALLS.
4. PROVIDE BEDJOINT REINFORCEMENT AT 16" ON CENTER.
5. PROVIDE PREFABRICATED TEE AND CORNER BEDJOINT REINFORCEMENT TO MATCH BED JOINT REINFORCEMENT SIZE AND SPACING AT WALL CORNERS AND INTERSECTIONS. REF TYPICAL CORNER BAR DETAIL FOR ADDITIONAL REINFORCEMENT REQUIREMENTS.
6. REFER TO NON LOAD-BEARING WALL BRACING DETAILS FOR BRACING AND SUPPORT REQUIREMENTS.
7. PROVIDE BOND BEAM AT TOP OF THE WALL AND AT 8 '-0" OC AND REINFORCE WITH (1)-#5 BARS FOR 6 " CMU WALLS AND (2)-#5 BARS FOR 8 ", 10", AND 12" CMU WALLS, UNLESS NOTED OTHERWISE.
8. ALL VERTICAL REINFORCEMENT DISPLACED BY OPENINGS SHALL BE EQUALLY REDISTRIBUTED TO BOTH SIDES OF THE OPENING AND SHALL EXTEND FULL HEIGHT OF WALLS BUT NOT LESS THAN 2'-0" JAMBS PER TYPICAL LINTEL JAMB DETAIL.
9. LINTELS SHALL BE REINFORCED PER TYPICAL CMU LINTEL SCHEDULE.

4 NON-LOAD BEARING WALL SCHEDULE
S9.02 12" = 1'-0"

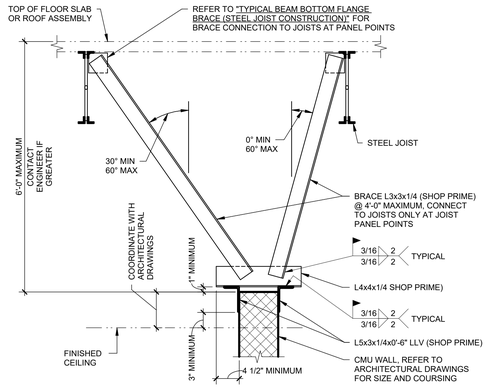

NOTES:
1. THIS DETAIL IS TO BE USED ONLY IF INTEGRAL INTERSECTING SUPPORT WALLS AT EACH END EXCEED A SPACING OF 36 TIMES THE NOMINAL WALL THICKNESS. USE OF THIS DETAIL IS LIMITED TO WALL HEIGHTS UP TO 36 TIMES THE NOMINAL WALL THICKNESS.
2. FOR 4" PARTITIONS GREATER THAN 9'-0" TALL OR 6" PARTITIONS GREATER THAN 15'-0" TALL, REDUCE CONNECTION SPACING TO 3'-6".

3 TYPICAL INTERIOR NON-LOADBEARING CMU WALL TOP CONNECTION
S9.02 NO SCALE

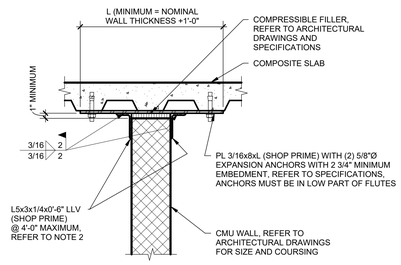

NOTES:
1. THIS DETAIL IS TO BE USED ONLY IF INTEGRAL INTERSECTING SUPPORT WALLS AT EACH END EXCEED A SPACING OF 36 TIMES THE NOMINAL WALL THICKNESS. USE OF THIS DETAIL IS LIMITED TO WALL HEIGHTS UP TO 36 TIMES THE NOMINAL WALL THICKNESS.
2. FOR 4" PARTITIONS GREATER THAN 9'-0" TALL OR 6" PARTITIONS GREATER THAN 15'-0" TALL, REDUCE CONNECTION SPACING TO 3'-6".

2 TYPICAL INTERIOR NON-LOAD BEARING CMU WALL TOP CONNECTION
S9.02 NO SCALE

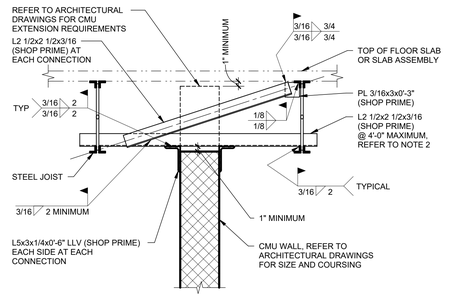

NOTES:
1. THIS DETAIL IS TO BE USED ONLY IF INTEGRAL INTERSECTING SUPPORT WALLS AT EACH END EXCEED A SPACING OF 36 TIMES THE NOMINAL WALL THICKNESS. USE OF THIS DETAIL IS LIMITED TO WALL HEIGHTS UP TO 36 TIMES THE NOMINAL WALL THICKNESS.
2. FOR 4" PARTITIONS GREATER THAN 9'-0" TALL OR 6" PARTITIONS GREATER THAN 15'-0" TALL, REDUCE CONNECTION SPACING TO 3'-6".

1 TYPICAL INTERIOR NON-LOAD BEARING CMU WALL TOP CONNECTION
S9.02 NO SCALE

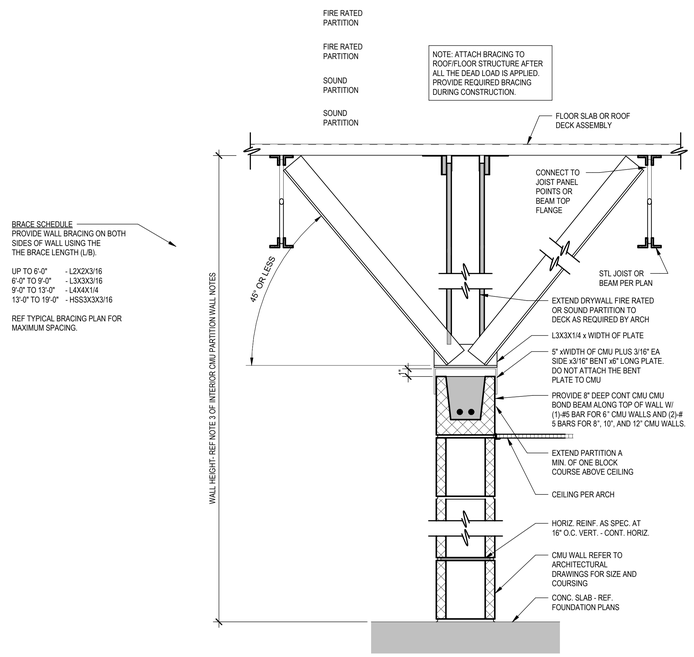

SHOWING DRYWALL EXTENSION OF FIRE RATED OR SOUND PARTITIONS TO DECK

5 TYPICAL SECTION AT INTERIOR CMU PARTITION
S9.02 1 1/2" = 1'-0"

BRACE SCHEDULE
PROVIDE WALL BRACING ON BOTH SIDES OF WALL USING THE THE BRACE LENGTH (LB).

UP TO 6'-0" - L2X2X3/16
6'-0" TO 9'-0" - L3X3X3/16
9'-0" TO 13'-0" - L4X4X1/4
13'-0" TO 19'-0" - HSS3X3X3/16

REF TYPICAL BRACING PLAN FOR MAXIMUM SPACING.

Date
Revision /

Project:
TOMBALL ISD INTERMEDIATE SCHOOL REPLACEMENT
FOR
TOMBALL INDEPENDENT SCHOOL DISTRICT
TOMBALL, TEXAS

IEG
Innovative Engineering Group
www.iegengineers.com
817.410.2656
TBPELS Firm No. F-5923
STATE OF TEXAS
R. CRAIG McKEE
111355
LICENSED PROFESSIONAL ENGINEER
7.14.2026
F-1252
F-5923

Huckabee
www.huckabee-inc.com
800.687.1229

NON-LOAD BEARING WALL BRACING DETAILS

VOLUME 01

Job No.	Sheet No.
00802-04-01	S9.02
Drawn By: IEG	
Date: 07.15.26	

7/14/2026 5:31:27 PM
Autodesk Docs://TOMBALL ISD - IS REPLACEMENT/00802-04-01_Tomball IS Replacement_STRUC_V25.rvt

THE MASTER FLOOR PLAN SHOWS THE OVERALL BUILDING CONFIGURATION AND THE RELATIONSHIP OF THE PLAN AREAS WHICH FOLLOW. REFER TO LARGER SCALE FLOOR PLANS AND PLAN DETAILS FOR ADDITIONAL INFORMATION AND CONSTRUCTION REQUIREMENTS. MASTER PLAN LEGENDS ALSO APPLY TO 1/8" SCALE FLOOR PLAN AREAS.

MASTER FLOOR PLAN

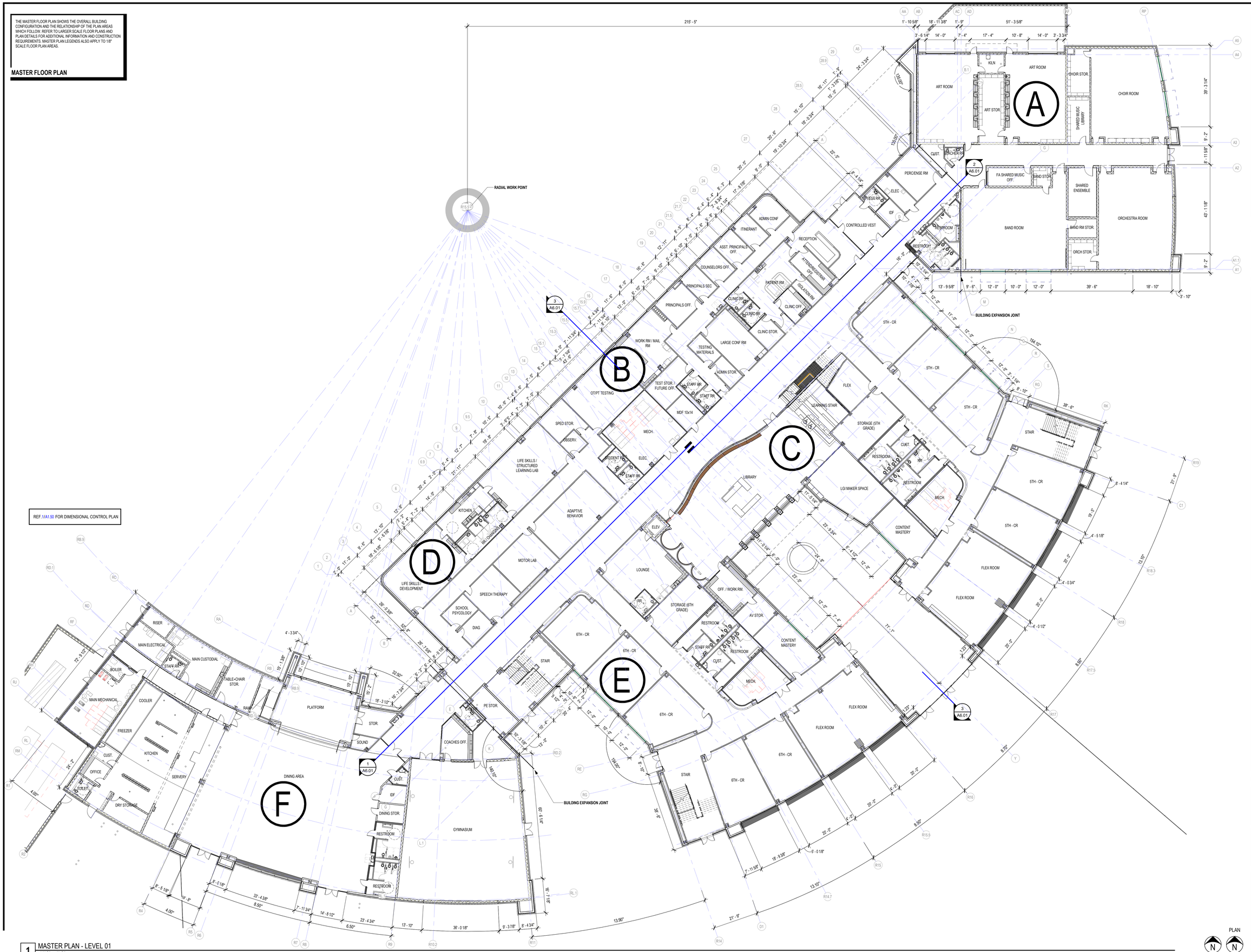

REF.1/A1.50 FOR DIMENSIONAL CONTROL PLAN

1 MASTER PLAN - LEVEL 01
1/16" = 1'-0"

Copyright © 2026, Huckabee & Associates, Inc.

Revision / Date

Project:

TOMBALL INTERMEDIATE SCHOOL REPLACEMENT
FOR
TOMBALL INDEPENDENT SCHOOL DISTRICT
TOMBALL, TEXAS

REGISTERED ARCHITECT
CAITLIN MUNCH
STATE OF TEXAS
7/15/2026

Huckabee
www.huckabee-inc.com
800.687.1229

MASTER FLOOR PLAN - LEVEL 1

VOLUME 01

Job No. 00802-04-01	Sheet No.
Drawn By: CB, CI	A1.01
Date: 07.15.26	

PLAN
N
TRUE

7/15/2026 5:51:35 PM
Autodesk Docs://TOMBALL ISD - IS REPLACEMENT/00802-04-01_Tomball ISD IS Replacement_ARCH.rvt

Copyright © 2026, Huckabee & Associates, Inc.



1 FLOOR PLAN - LEVEL 1 - AREA A
1/8" = 1'-0"

PLAN

NOTES:

1. THE CONTRACT DOCUMENTS INCLUDE THE DRAWINGS AND THE SPECIFICATIONS.
2. ALL ARCHITECTURAL FLOOR PLAN DIMENSIONS SHOWN ARE TO FACE OF C.F.M.F., MASONRY, U.N.O.
3. SEE STRUCTURAL DRAWINGS FOR ADDITIONAL REINFORCEMENT REQUIREMENTS.
4. SEE SPECIFICATIONS AND G3 SHEETS FOR ADDITIONAL MASONRY AND CFMF PARTITION REQUIREMENTS.
5. SEE PLUMBING PLANS AND ENLARGED FLOOR PLANS FOR LOCATIONS OF FIXTURES.
6. REF. DOOR SCHEDULES AND DETAILS FOR MASONRY ROUGH OPENING SIZES.
7. VERIFY ALL MASONRY OPENINGS WITH MANUFACTURERS' PRODUCTS (E.G. FIRE EXTINGUISHER CABINETS, ELECTRICAL PANELS, ETC.).
8. PROVIDE WD. BLOCKING IN ALL GYP. BD. WALLS AS REQ'D. AT LOCATIONS INCLUDING, BUT NOT LIMITED TO: HANDRAILS, TOILET ACCESSORIES, PROJECTORS, CASEWORK, TACK BD.'S, MARKER BD.'S, WALL STOPS & DOOR HOLDERS.
9. WALLS BEARING THIS DESIGNATION SHALL HAVE CONCRETE CURBS IN LOCATIONS AS SHOWN ON THE PLAN. REF 13/A9.01 AND 11/A9.01 FOR DETAILS.
10. PROVIDE FLEXIBLE GYPSUM PANELS AT CURVED WALLS. SEE SPECIFICATIONS FOR DESIGN.

GENERAL FLOOR PLAN NOTES

F.E. **FIRE EXTINGUISHER (WALL MOUNTED)** - REF. SPEC. SECT. 10 4400. PROVIDE TYPE "K" @ KITCHEN AREAS

F.E.C. **FIRE EXTINGUISHER CABINET** - REF. SPEC. SECT. 10 4400. PROVIDE TYPE "K" @ KITCHEN AREAS

P.S. **PROJECTION SCREEN** REF. TYP. DET. ON A4 SHEETS

M.B. **MARKERBOARD** REF. TYP. DET. ON A4 SHEETS

T.B. **TACKBOARD** REF. TYP. DET. ON A4 SHEETS

ELECTRIC WATER COOLER - REF PLUMBING PLAN.

1.01 **DOOR ASSEMBLY NUMBER** - REF. SCHEDULE ON A3 SHTS.

SF-A **WINDOW/STOREFRONT/CURTAIN WALL ASSEMBLY TYPE** - REF. A3 SHTS.

SO1.01 **SPECIAL OPENING NUMBER (ROLLING DOOR)** - REF. SCHEDULE ON A3 SHTS.

1 / A1.1 **CALLOUT REFERENCE**

1 / A101 SIM — XX/A101 **WALL SECTION REFERENCE**

XXX' - X" FIN FLOOR **ELEVATION REFERENCE**

1-01 / ROOM **ROOM NUMBER & NAME**

FLOOR PLAN LEGEND

APPLIES TO AREA PLANS

REF. TYP. CONST. DTLS. FOR ADDITIONAL INFO.

- MASONRY VENEER
- STANDARD CMU
- ARCHITECTURAL CMU (ACMU)
- CFMF PARTITION
- NON LOAD BEARING CMU

PARTITION TYPE TAGS

A3 / D — WALL ASSEMBLY'N PLAN VIEW

LETTERS TO THE RIGHT INDICATE PARTITION HEIGHT, FIRE RATING AND ACOUSTICAL PROPERTIES.

D	WALL TO DECK / STRUCTURE
C	WALL TO 6" (MIN.) ABOVE CEILING
FR	FIRE RATED WALL TO DECK
AD	ACOUSTICAL WALL TO DECK
AC	ACOUSTICAL WALL TO 6" (MIN.) ABOVE CEILING
AR	ACOUSTICAL RATED WALL TO DECK
GD	GYP WALL ABOVE TO DECK
SR	SMOKE RESISTANT PARTITION TO DECK / STRUCTURE

LETTER & NUMBER TO THE LEFT INDICATE PARTITION TYPE & STUD OR CMU SIZE AS FOLLOWS:

1 - 7/8" HAT CHANNEL
2 - 1 5/8" CFMF
3 - 2 1/2" CFMF
4 - 3 5/8" CFMF OR CMU
6 - 6" CFMF OR 5 5/8" CMU
8 - 8" CFMF OR 7 5/8" CMU
10 - 9 5/8" CMU
12 - 11 5/8" CMU

PARTITION NOTES:

1. ALL INTERIOR WALL/PARTITIONS NOT OTHERWISE DESCRIBED BY A WALL SECTION ARE IDENTIFIED BY A SYMBOL WITH AN ALPHANUMERIC CODE INDICATING MATERIALS (BY LETTER), NOMINAL THICKNESS OF STRUCTURE (BY NUMBER) AND AN ALPHANUMERIC CODE REPRESENTING HEIGHT, FIRE RATING AND ACOUSTICAL PROPERTIES.
2. **UNTAGGED WALL/PARTITIONS AND COLUMN FURRINGS** SHALL BE ASSUMED TO BE **"TYPICAL"**, AS FOLLOWS, FOR BIDDING PURPOSES:
   GYP BOARD (EXTENDS TO DECK ABOVE U.N.O.)
   WALLS/PARTITIONS - TYPE **H4**, ACOUSTICAL
   COLUMN FURRING - **M4**, NON-ACOUSTICAL
   ANY UNTAGGED PARTITIONS WHICH APPEAR INCONSISTENT WITH THE DESCRIPTIONS ABOVE SHALL BE VERIFIED WITH THE ARCHITECT PRIOR TO BIDDING.

REF. G3 SHEETS FOR EXTERIOR WALL TYPES AND INTERIOR PARTITION TYPE ASSEMBLIES.

PARTITION LEGEND

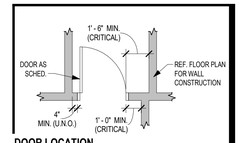

DOOR LOCATION

Revision / Date

Project:
TOMBALL INTERMEDIATE SCHOOL REPLACEMENT
FOR
TOMBALL INDEPENDENT SCHOOL DISTRICT
TOMBALL, TEXAS

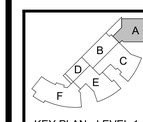

KEY PLAN - LEVEL 1
N.T.S.



7/15/2026

Huckabee
www.huckabee-inc.com
800.687.1229

FLOOR PLAN - LEVEL 1 - AREA A

VOLUME 01

Job No. 00802-04-01	Sheet No. A1.1A
Drawn By: CB, CI	
Date 07.15.26	

7/15/2026 4:16:14 PM
Autodesk Docs://TOMBALL ISD - IS REPLACEMENT/00802-04-01 Tomball ISD IS Replacement_ARCH.rvt

Copyright © 2026, Huckabee & Associates, Inc.

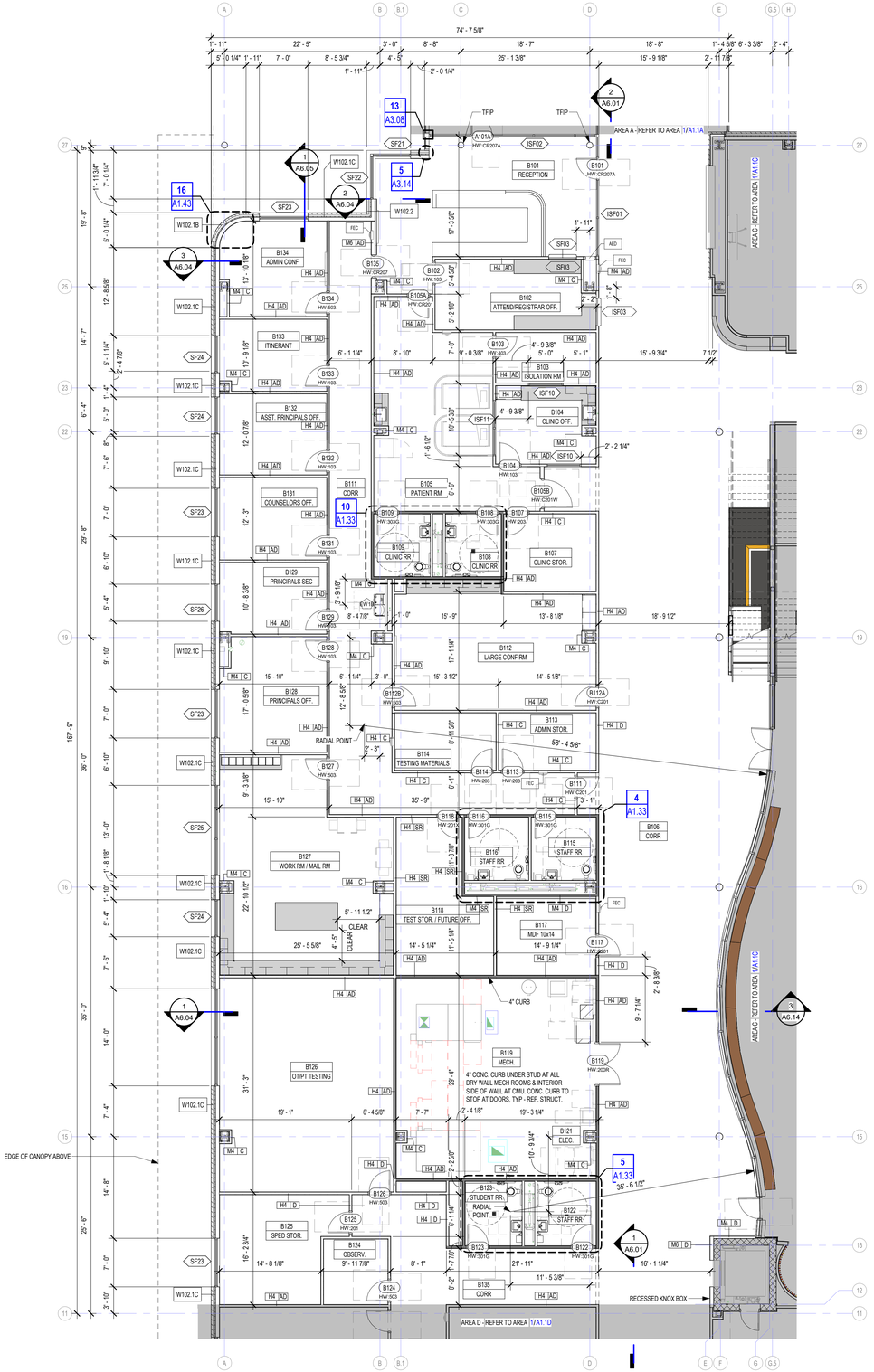

1 FLOOR PLAN - LEVEL 1 - AREA B
1/8" = 1'-0"

NOTES:

1. THE CONTRACT DOCUMENTS INCLUDE THE DRAWINGS AND THE SPECIFICATIONS.
2. ALL ARCHITECTURAL FLOOR PLAN DIMENSIONS SHOWN ARE TO FACE OF C.F.M.F, MASONRY, U.N.O.
3. SEE STRUCTURAL DRAWINGS FOR ADDITIONAL REINFORCEMENT REQUIREMENTS.
4. SEE SPECIFICATIONS AND G3 SHEETS FOR ADDITIONAL MASONRY AND CFMF PARTITION REQUIREMENTS.
5. SEE PLUMBING PLANS AND ENLARGED FLOOR PLANS FOR LOCATIONS OF FIXTURES.
6. REF. DOOR SCHEDULES AND DETAILS FOR MASONRY ROUGH OPENING SIZES.
7. VERIFY ALL MASONRY OPENINGS WITH MANUFACTURERS' PRODUCTS (E.G. FIRE EXTINGUISHER CABINETS, ELECTRICAL PANELS, ETC.).
8. PROVIDE I/D. BLOCKING IN ALL GYP. BD. WALLS AS REQ'D. AT LOCATIONS INCLUDING, BUT NOT LIMITED TO: HANDRAILS, TOILET ACCESSORIES, PROJECTORS, CASEWORK, TACK BD.'S, MARKER BD.'S, WALL STOPS & DOOR HOLDERS.
9. WALLS BEARING THIS DESIGNATION SHALL HAVE CONCRETE 13/A6.05 FILLED IN CMU AS SHOWN ON THE PLAN. REF [illegible] AND FOR DETAILS.
10. PROVIDE FLEXIBLE GYPSUM PANELS AT CURVED WALLS. SEE SPECIFICATIONS FOR DESIGN.

GENERAL FLOOR PLAN NOTES

F.E. — **FIRE EXTINGUISHER (WALL MOUNTED)** - REF. SPEC. SECT. 10 4400. PROVIDE TYPE "K" @ KITCHEN AREAS

F.E.C. — **FIRE EXTINGUISHER CABINET** - REF. SPEC. SECT. 10 4400. PROVIDE TYPE "K" @ KITCHEN AREAS

P.S. — **PROJECTION SCREEN** REF. TYP. DET. ON A4 SHEETS

X' M.B. — **MARKERBOARD** REF. TYP. DET. ON A4 SHEETS

X' T.B. — **TACKBOARD** REF. TYP. DET. ON A4 SHEETS

ELECTRIC WATER COOLER - REF PLUMBING PLAN.

1.01 — **DOOR ASSEMBLY NUMBER** - REF. SCHEDULE ON A3 SHTS.

SF-A — **WINDOW/STOREFRONT/CURTAIN WALL ASSEMBLY TYPE** - REF. A3 SHTS.

S01.01 — **SPECIAL OPENING NUMBER (ROLLING DOOR)** - REF. SCHEDULE ON A3 SHTS.

1 / A1.1 — **CALLOUT REFERENCE** SIM

1 / A101 — **WALL SECTION REFERENCE** XX / A101

XXX' - X" FIN FLOOR — **ELEVATION REFERENCE**

1-01 ROOM — **ROOM NUMBER & NAME**

FLOOR PLAN LEGEND

APPLIES TO AREA PLANS.

REF. TYP. CONST. DTLS. FOR ADDITIONAL INFO.

- MASONRY VENEER
- STANDARD CMU
- ARCHITECTURAL CMU (ACMU)
- CFMF PARTITION
- NON LOAD BEARING CMU

PARTITION TYPE TAGS

A3 | D

WALL ASSEMBLY'N PLAN VIEW

LETTERS TO THE RIGHT INDICATE PARTITION HEIGHT, FIRE RATING AND ACOUSTICAL PROPERTIES.

D	WALL TO DECK / STRUCTURE
C	WALL TO 6" (MIN.) ABOVE CEILING
FR	FIRE RATED WALL TO DECK
AD	ACOUSTICAL WALL TO DECK
AC	ACOUSTICAL WALL TO 6" (MIN.) ABOVE CEILING
AR	ACOUSTICAL RATED WALL TO DECK
GD	GYP WALL ABOVE TO DECK
SR	SMOKE RESISTANT PARTITION TO DECK / STRUCTURE

LETTER & NUMBER TO THE LEFT INDICATE PARTITION TYPE & STUD OR CMU SIZE AS FOLLOWS:

- 1 - 7/8" HAT CHANNEL
- 2 - 1 5/8" CFMF
- 3 - 2 1/2" CFMF
- 4 - 3 5/8" CFMF OR CMU
- 6 - 6" CFMF OR 5 5/8" CMU
- 8 - 8" CFMF OR 7 5/8" CMU
- 10 - 9 5/8" CMU
- 12 - 11 5/8" CMU

PARTITION NOTES:

1. ALL INTERIOR WALL/PARTITIONS NOT OTHERWISE DESCRIBED BY A WALL SECTION ARE IDENTIFIED BY A SYMBOL WITH AN ALPHANUMERIC CODE INDICATING MATERIALS (BY LETTER), NOMINAL THICKNESS OF STRUCTURE (BY NUMBER) AND AN ALPHANUMERIC CODE REPRESENTING HEIGHT, FIRE RATING AND ACOUSTICAL PROPERTIES.
2. **UNTAGGED WALL/PARTITIONS AND COLUMN FURRINGS** SHALL BE ASSUMED TO BE **"TYPICAL"**, AS FOLLOWS, FOR BIDDING PURPOSES:
   GYP BOARD (EXTENDS TO DECK ABOVE U.N.O.)
   WALLS/PARTITIONS - TYPE **H4**, ACOUSTICAL
   COLUMN FURRING - **M4**, NON-ACOUSTICAL
   ANY UNTAGGED PARTITIONS WHICH APPEAR INCONSISTENT WITH THE DESCRIPTIONS ABOVE SHALL BE VERIFIED WITH THE ARCHITECT PRIOR TO BIDDING.

REF. G3 SHEETS FOR EXTERIOR WALL TYPES AND INTERIOR PARTITION TYPE ASSEMBLIES.

PARTITION LEGEND

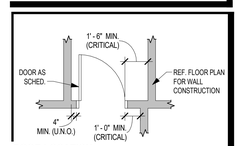

DOOR LOCATION

Revision / Date

Project: TOMBALL INTERMEDIATE SCHOOL REPLACEMENT FOR TOMBALL INDEPENDENT SCHOOL DISTRICT TOMBALL, TEXAS

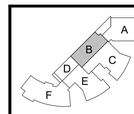

KEY PLAN - LEVEL 1
N.T.S.

REGISTERED ARCHITECT CAITLIN MUNICH 29 STATE OF TEXAS
7/15/2026

Huckabee
www.huckabee-inc.com
800.687.1229

FLOOR PLAN - LEVEL 1 - AREA B

VOLUME 01

Job No. 00802-04-01	Sheet No. A1.1B
Drawn By: CB, CI	
Date: 07.15.26	

7/15/2026 4:16:18 PM
Autodesk Docs://TOMBALL ISD - IS REPLACEMENT/00802-04-01 Tomball ISD IS Replacement_ARCH.rvt

Copyright © 2026, Huckabee & Associates, Inc.

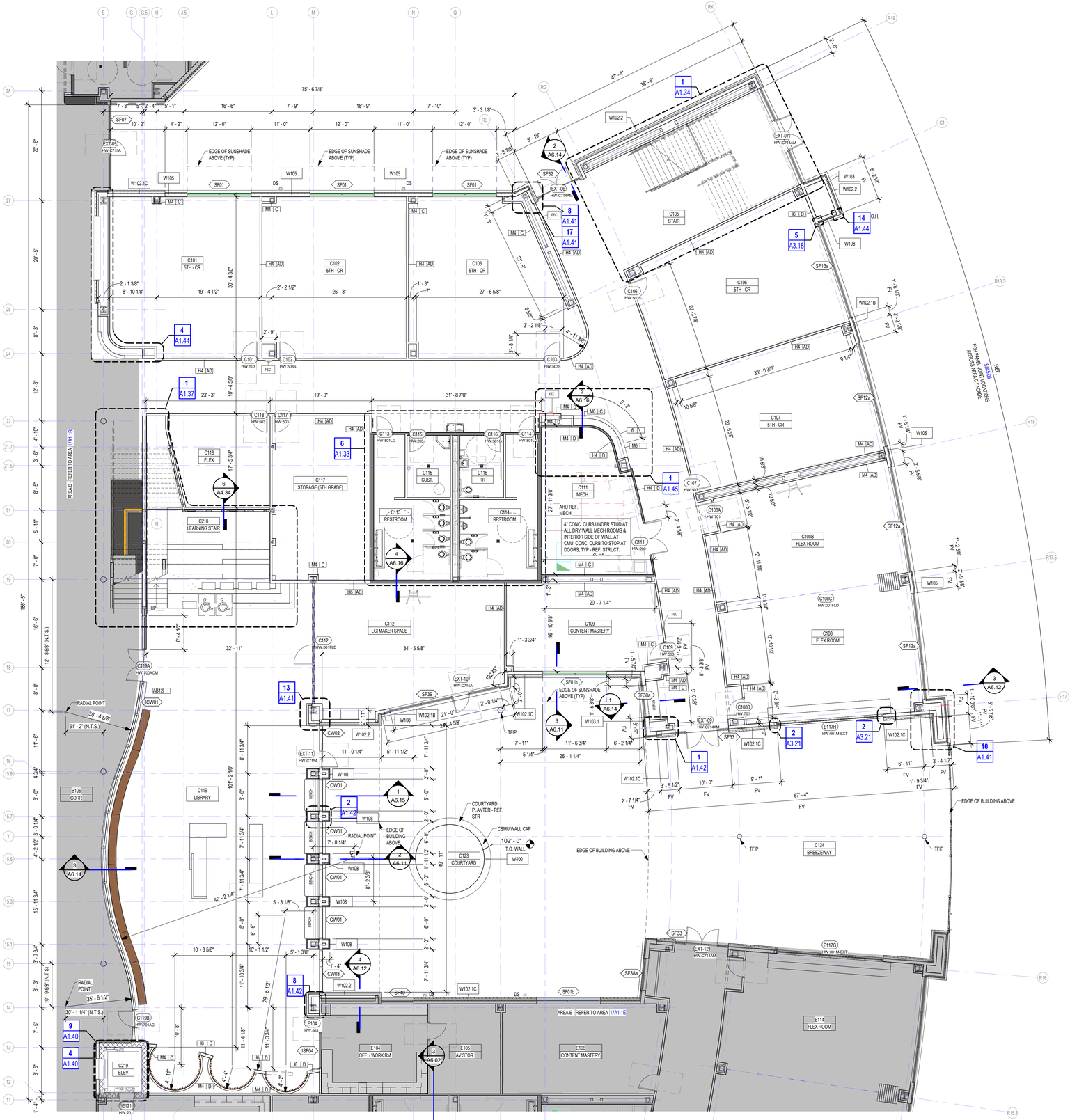

1 FLOOR PLAN - LEVEL 1 - AREA C
1/8" = 1'-0"

PLAN

NOTES:

1. THE CONTRACT DOCUMENTS INCLUDE THE DRAWINGS AND THE SPECIFICATIONS.
2. ALL ARCHITECTURAL FLOOR PLAN DIMENSIONS SHOWN ARE TO FACE OF C.F.M.F. MASONRY, U.N.O.
3. SEE STRUCTURAL DRAWINGS FOR ADDITIONAL REINFORCEMENT REQUIREMENTS.
4. SEE SPECIFICATIONS AND G3 SHEETS FOR ADDITIONAL MASONRY AND CFMF PARTITION REQUIREMENTS.
5. SEE PLUMBING PLANS AND ENLARGED FLOOR PLANS FOR LOCATIONS OF FIXTURES.
6. REF. DOOR SCHEDULES AND DETAILS FOR MASONRY ROUGH OPENING SIZES.
7. VERIFY ALL MASONRY OPENINGS WITH MANUFACTURERS' PRODUCTS (E.G. FIRE EXTINGUISHER CABINETS, ELECTRICAL PANELS, ETC.).
8. PROVIDE WD. BLOCKING IN ALL GYP. BD. WALLS AS REQ'D. AT LOCATIONS INCLUDING, BUT NOT LIMITED TO: HANDRAILS, TOILET ACCESSORIES, PROJECTORS, CASEWORK, TACK BD.'S, MARKER BD.'S, WALL STOPS & DOOR HOLDERS.
9. WALLS BEARING THIS DESIGNATION SHALL HAVE CONCRETE 13/A2 CROSS IN LOCATIONS AS SHOWN ON THE PLAN. REF AND FOR DETAILS.
10. PROVIDE FLEXIBLE GYPSUM PANELS AT CURVED WALLS. SEE SPECIFICATIONS FOR DESIGN.

GENERAL FLOOR PLAN NOTES

F.E. **FIRE EXTINGUISHER (WALL MOUNTED)** - REF. SPEC. SECT. 10 4400. PROVIDE TYPE "K" @ KITCHEN AREAS

F.E.C. **FIRE EXTINGUISHER CABINET** - REF. SPEC. SECT. 10 4400. PROVIDE TYPE "K" @ KITCHEN AREAS

P.S. **PROJECTION SCREEN** REF. TYP. DET. ON A4 SHEETS

'X' M.B. **MARKERBOARD** REF. TYP. DET. ON A4 SHEETS

'X' T.B. **TACKBOARD** REF. TYP. DET. ON A4 SHEETS

ELECTRIC WATER COOLER - REF PLUMBING PLAN.

1.01 **DOOR ASSEMBLY NUMBER** - REF. SCHEDULE ON A3 SHTS.

SF-A **WINDOW/STOREFRONT/CURTAIN WALL ASSEMBLY TYPE** - REF. A3 SHTS.

SO1.01 **SPECIAL OPENING NUMBER (ROLLING DOOR)** - REF. SCHEDULE ON A3 SHTS.

1 / A1.1 **CALLOUT REFERENCE**

1 / A101 **WALL SECTION REFERENCE** SIM. XX/A101

XXX' - X" FIN FLOOR **ELEVATION REFERENCE**

1-01 ROOM **ROOM NUMBER & NAME**

FLOOR PLAN LEGEND

APPLIES TO AREA PLANS.

REF. TYP. CONST. DTLS. FOR ADDITIONAL INFO.

- MASONRY VENEER
- STANDARD CMU
- ARCHITECTURAL CMU (ACMU)
- CFMF PARTITION
- NON LOAD BEARING CMU

PARTITION TYPE TAGS

A3 / D — WALL ASSEMBLY'N PLAN VIEW

LETTERS TO THE RIGHT INDICATE PARTITION HEIGHT, FIRE RATING AND ACOUSTICAL PROPERTIES.

- D WALL TO DECK / STRUCTURE
- C WALL TO 6" (MIN.) ABOVE CEILING
- FR FIRE RATED WALL TO DECK
- AD ACOUSTICAL WALL TO DECK
- AC ACOUSTICAL WALL TO 6" (MIN.) ABOVE CEILING
- AR ACOUSTICAL RATED WALL TO DECK
- GD GYP WALL ABOVE TO DECK
- SR SMOKE RESISTANT PARTITION TO DECK / STRUCTURE

LETTER & NUMBER TO THE LEFT INDICATE PARTITION TYPE & STUD OR CMU SIZE AS FOLLOWS:

- 1 - 7/8" HAT CHANNEL
- 2 - 1 5/8" CFMF
- 3 - 2 1/2" CFMF
- 4 - 3 5/8" CFMF OR CMU
- 6 - 6" CFMF OR 5 5/8" CMU
- 8 - 8" CFMF OR 7 5/8" CMU
- 10 - 9 5/8" CMU
- 12 - 11 5/8" CMU

PARTITION NOTES:

1. ALL INTERIOR WALL/PARTITIONS NOT OTHERWISE DESCRIBED BY A WALL SECTION ARE IDENTIFIED BY A SYMBOL WITH AN ALPHANUMERIC CODE INDICATING MATERIALS (BY LETTER), NOMINAL THICKNESS OF STRUCTURE (BY NUMBER) AND AN ALPHANUMERIC CODE REPRESENTING HEIGHT, FIRE RATING AND ACOUSTICAL PROPERTIES.
2. **UNTAGGED WALL/PARTITIONS AND COLUMN FURRINGS** SHALL BE ASSUMED TO BE **"TYPICAL"**, AS FOLLOWS, FOR BIDDING PURPOSES:
   GYP BOARD (EXTENDS TO DECK ABOVE U.N.O.)
   WALLS/PARTITIONS - TYPE **H4**, ACOUSTICAL
   COLUMN FURRING - **H4**, NON-ACOUSTICAL
   ANY UNTAGGED PARTITIONS WHICH APPEAR INCONSISTENT WITH THE DESCRIPTIONS ABOVE SHALL BE VERIFIED WITH THE ARCHITECT PRIOR TO BIDDING.

REF. G3 SHEETS FOR EXTERIOR WALL TYPES AND INTERIOR PARTITION TYPE ASSEMBLIES.

PARTITION LEGEND

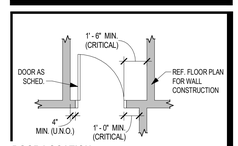

DOOR LOCATION

Revision / Date

Project: TOMBALL INTERMEDIATE SCHOOL REPLACEMENT FOR TOMBALL INDEPENDENT SCHOOL DISTRICT TOMBALL, TEXAS



KEY PLAN - LEVEL 1
N.T.S.

REGISTERED ARCHITECT CAITLIN MUNCH 29 STATE OF TEXAS
7/15/2026

Huckabee
www.huckabee-inc.com
800.687.1229

FLOOR PLAN - LEVEL 1 - AREA C

VOLUME 01

Job No.	Sheet No.
20803-04-01	A1.1C
Drawn By: CB,CI	
Date: 07.15.26	

7/15/2026 4:16:21 PM
Autodesk Docs://TOMBALL ISD - IS REPL-ACEMENT/20803-04-01 Tomball ISD IS Replacement_ARCH.rvt

Copyright © 2026, Huckabee & Associates, Inc.

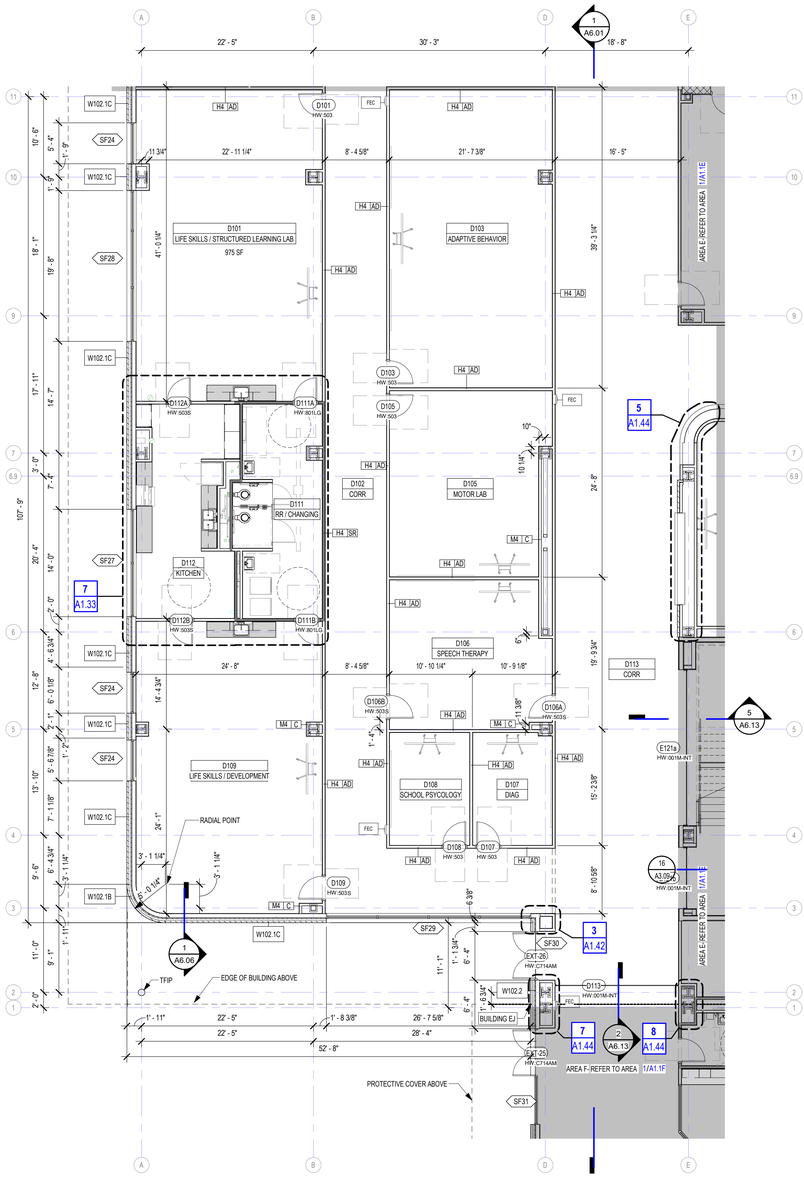

1 FLOOR PLAN - LEVEL 1 - AREA D
1/8" = 1'-0"

PLAN

NOTES:

1. THE CONTRACT DOCUMENTS INCLUDE THE DRAWINGS AND THE SPECIFICATIONS.
2. ALL ARCHITECTURAL FLOOR PLAN DIMENSIONS SHOWN ARE TO FACE OF C.F.M.F, MASONRY, U.N.O.
3. SEE STRUCTURAL DRAWINGS FOR ADDITIONAL REINFORCEMENT REQUIREMENTS.
4. SEE SPECIFICATIONS AND G3 SHEETS FOR ADDITIONAL MASONRY AND CFMF PARTITION REQUIREMENTS.
5. SEE PLUMBING PLANS AND ENLARGED FLOOR PLANS FOR LOCATIONS OF FIXTURES.
6. REF. DOOR SCHEDULES AND DETAILS FOR MASONRY ROUGH OPENING SIZES.
7. VERIFY ALL MASONRY OPENINGS WITH MANUFACTURERS' PRODUCTS (E.G. FIRE EXTINGUISHER CABINETS, ELECTRICAL PANELS, ETC.).
8. PROVIDE WD. BLOCKING IN ALL GYP. BD. WALLS AS REQ'D. AT LOCATIONS INCLUDING, BUT NOT LIMITED TO: HANDRAILS, TOILET ACCESSORIES, PROJECTORS, CASEWORK, TACK BD.'S, MARKER BD.'S, WALL STOPS & DOOR HOLDERS.
9. WALLS BEARING THIS DESIGNATION SHALL HAVE CONCRETE 12/A6.01 GRIDS IN LOCATIONS AS SHOWN ON THE PLAN. REF AND FOR DETAILS.
10. PROVIDE FLEXIBLE GYPSUM PANELS AT CURVED WALLS. SEE SPECIFICATIONS FOR DESIGN.

GENERAL FLOOR PLAN NOTES

F.E. **FIRE EXTINGUISHER (WALL MOUNTED)** - REF. SPEC. SECT. 10 4400. PROVIDE TYPE "K" @ KITCHEN AREAS

F.E.C. **FIRE EXTINGUISHER CABINET** - REF. SPEC. SECT. 10 4400. PROVIDE TYPE "K" @ KITCHEN AREAS

P.S. **PROJECTION SCREEN** REF. TYP. DET. ON A4 SHEETS

X' M.B. **MARKERBOARD** REF. TYP. DET. ON A4 SHEETS

X' T.B. **TACKBOARD** REF. TYP. DET. ON A4 SHEETS

ELECTRIC WATER COOLER - REF PLUMBING PLAN.

1.01 **DOOR ASSEMBLY NUMBER** - REF. SCHEDULE ON A3 SHTS.

SF-A **WINDOWSTOREFRONT/CURTAIN WALL ASSEMBLY TYPE** - REF. A3 SHTS.

SO1.01 **SPECIAL OPENING NUMBER (ROLLING DOOR)** - REF. SCHEDULE ON A3 SHTS.

1 / A1.1 **CALLOUT REFERENCE**

1 / A101 **WALL SECTION REFERENCE** SIM XX/A101

XXX' - X" FIN FLOOR **ELEVATION REFERENCE**

1-01 ROOM **ROOM NUMBER & NAME**

FLOOR PLAN LEGEND

APPLIES TO AREA PLANS

REF. TYP. CONST. DTLS. FOR ADDITIONAL INFO.

MASONRY VENEER

STANDARD CMU

ARCHITECTURAL CMU (ACMU)

CFMF PARTITION

NON LOAD BEARING CMU

PARTITION TYPE TAGS

A3 | D

WALL ASSEMBLY'N PLAN VIEW

LETTERS TO THE RIGHT INDICATE PARTITION HEIGHT, FIRE RATING AND ACOUSTICAL PROPERTIES.

D	WALL TO DECK / STRUCTURE
C	WALL TO 6" (MIN.) ABOVE CEILING
FR	FIRE RATED WALL TO DECK
AD	ACOUSTICAL WALL TO DECK
AC	ACOUSTICAL WALL TO 6" (MIN.) ABOVE CEILING
AR	ACOUSTICAL RATED WALL TO DECK
GD	GYP WALL ABOVE TO DECK
SR	SMOKE RESISTANT PARTITION TO DECK / STRUCTURE

LETTER & NUMBER TO THE LEFT INDICATE PARTITION TYPE & STUD OR CMU SIZE AS FOLLOWS:

1 - 7/8" HAT CHANNEL
2 - 1 5/8" CFMF
3 - 2 1/2" CFMF
4 - 3 5/8" CFMF OR CMU
6 - 6" CFMF OR 5 5/8" CMU
8 - 8" CFMF OR 7 5/8" CMU
10 - 9 5/8" CMU
12 - 11 5/8" CMU

PARTITION NOTES:

1. ALL INTERIOR WALL/PARTITIONS NOT OTHERWISE DESCRIBED BY A WALL SECTION ARE IDENTIFIED BY A SYMBOL WITH AN ALPHANUMERIC CODE INDICATING MATERIALS (BY LETTER), NOMINAL THICKNESS OF STRUCTURE (BY NUMBER) AND AN ALPHANUMERIC CODE REPRESENTING HEIGHT, FIRE RATING AND ACOUSTICAL PROPERTIES.
2. **UNTAGGED WALL/PARTITIONS AND COLUMN FURRINGS** SHALL BE ASSUMED TO BE **"TYPICAL"**, AS FOLLOWS, FOR BIDDING PURPOSES:
   GYP BOARD (EXTENDS TO DECK ABOVE U.N.O.)
   WALLS/PARTITIONS - TYPE **H4**, ACOUSTICAL
   COLUMN FURRING - **M4**, NON-ACOUSTICAL
   ANY UNTAGGED PARTITIONS WHICH APPEAR INCONSISTENT WITH THE DESCRIPTIONS ABOVE SHALL BE VERIFIED WITH THE ARCHITECT PRIOR TO BIDDING.

REF. G3 SHEETS FOR EXTERIOR WALL TYPES AND INTERIOR PARTITION TYPE ASSEMBLIES.

PARTITION LEGEND

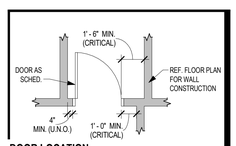

DOOR LOCATION

Revision / Date

Project:
TOMBALL INTERMEDIATE SCHOOL REPLACEMENT
FOR
TOMBALL INDEPENDENT SCHOOL DISTRICT
TOMBALL, TEXAS

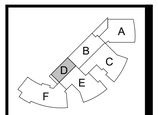

KEY PLAN - LEVEL 1
N.T.S.

REGISTERED ARCHITECT CAITLIN MUNCH STATE OF TEXAS 29 914

7/15/2026

Huckabee
www.huckabee-inc.com
800.687.1229

FLOOR PLAN - LEVEL 1 - AREA D

VOLUME 01

Job No. 00802-04-01	Sheet No. A1.1D
Drawn By: CB,CI	
Date: 07.15.26	

7/15/2026 4:16:23 PM
Autodesk Docs://TOMBALL ISD - IS REPLACEMENT/00802-04-01_Tomball ISD IS Replacement_ARCH.rvt

Copyright © 2026, Huckabee & Associates, Inc.

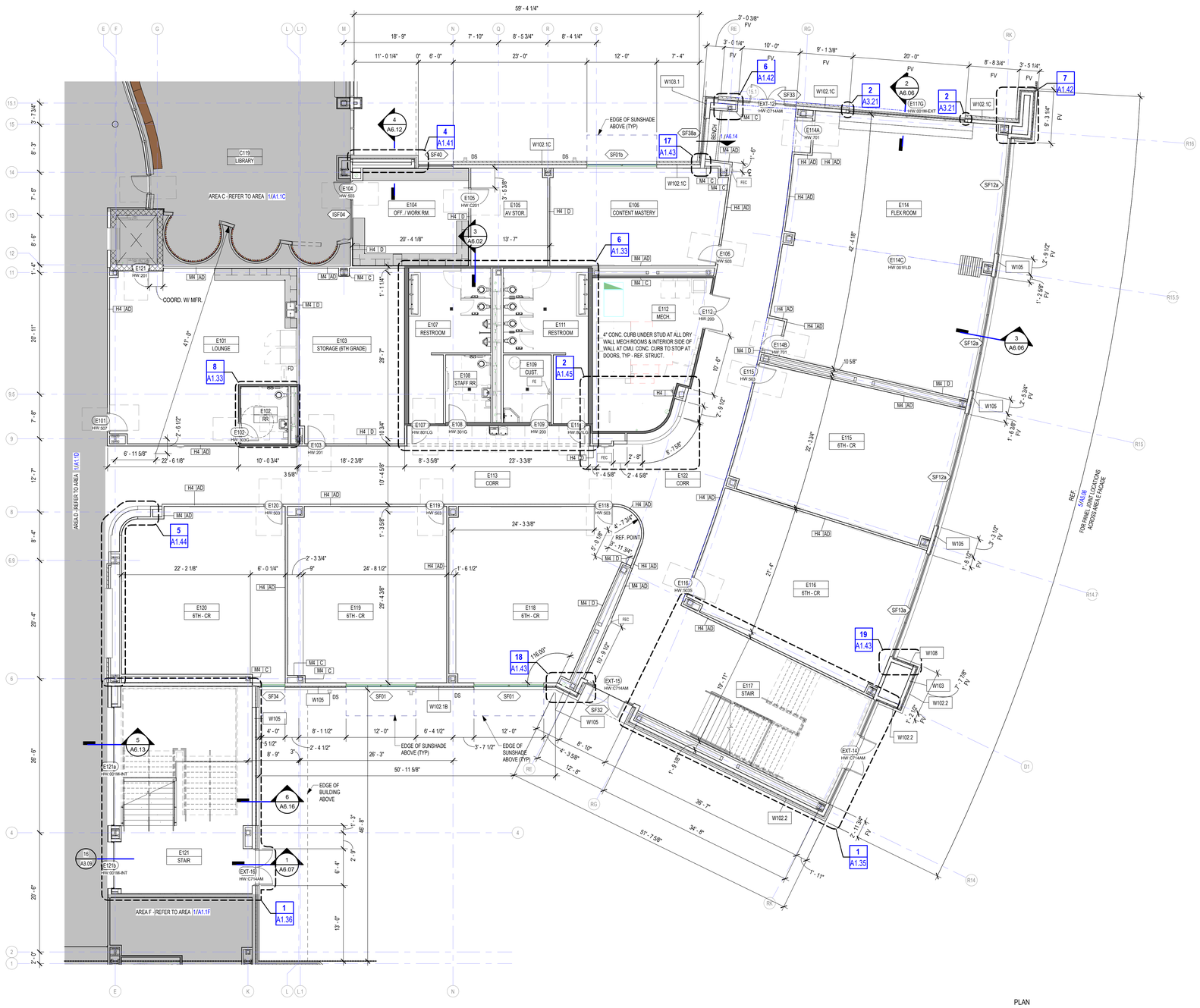

1 FLOOR PLAN - LEVEL 1 - AREA E
1/8" = 1'-0"

PLAN

NOTES:

1. THE CONTRACT DOCUMENTS INCLUDE THE DRAWINGS AND THE SPECIFICATIONS.
2. ALL ARCHITECTURAL FLOOR PLAN DIMENSIONS SHOWN ARE TO FACE OF C.F.M.F., MASONRY, U.N.O.
3. SEE STRUCTURAL DRAWINGS FOR ADDITIONAL REINFORCEMENT REQUIREMENTS.
4. SEE SPECIFICATIONS AND G3 SHEETS FOR ADDITIONAL MASONRY AND CFMF PARTITION REQUIREMENTS.
5. SEE PLUMBING PLANS AND ENLARGED FLOOR PLANS FOR LOCATIONS OF FIXTURES.
6. REF. DOOR SCHEDULES AND DETAILS FOR MASONRY ROUGH OPENING SIZES.
7. VERIFY ALL MASONRY OPENINGS WITH MANUFACTURERS' PRODUCTS (E.G. FIRE EXTINGUISHER CABINETS, ELECTRICAL PANELS, ETC.).
8. PROVIDE WD. BLOCKING IN ALL GYP. BD. WALLS AS REQ'D. AT LOCATIONS INCLUDING, BUT NOT LIMITED TO: HANDRAILS, TOILET ACCESSORIES, PROJECTORS, CASEWORK, TACK BD.'S, MARKER BD.'S, WALL STOPS & DOOR HOLDERS.
9. WALLS BEARING THIS DESIGNATION SHALL HAVE CONCRETE CURBS IN LOCATIONS AS SHOWN ON THE PLAN. REF 13/A5.01 AND 17/A5.01 FOR DETAILS.
10. PROVIDE FLEXIBLE GYPSUM PANELS AT CURVED WALLS. SEE SPECIFICATIONS FOR DESIGN.

GENERAL FLOOR PLAN NOTES

F.E. **FIRE EXTINGUISHER (WALL MOUNTED)** - REF. SPEC. SECT. 10 4400. PROVIDE TYPE "K" @ KITCHEN AREAS

F.E.C. **FIRE EXTINGUISHER CABINET** - REF. SPEC. SECT. 10 4400. PROVIDE TYPE "K" @ KITCHEN AREAS

P.S. **PROJECTION SCREEN** REF. TYP. DET. ON A4 SHEETS

X' M.B. **MARKERBOARD** REF. TYP. DET. ON A4 SHEETS

X' T.B. **TACKBOARD** REF. TYP. DET. ON A4 SHEETS

ELECTRIC WATER COOLER - REF PLUMBING PLAN.

1.01 **DOOR ASSEMBLY NUMBER** - REF. SCHEDULE ON A3 SHTS.

SF-A **WINDOW/STOREFRONT/CURTAIN WALL ASSEMBLY TYPE** - REF. A3 SHTS.

SO1.01 **SPECIAL OPENING NUMBER (ROLLING DOOR)** - REF. SCHEDULE ON A3 SHTS.

1 / A1.1 **CALLOUT REFERENCE**

1 / A101 SIM **WALL SECTION REFERENCE** XX/A101

XXX - X' FIN FLOOR **ELEVATION REFERENCE**

1-01 ROOM **ROOM NUMBER & NAME**

FLOOR PLAN LEGEND

APPLIES TO AREA PLANS

REF. TYP. CONST. DTLS. FOR ADDITIONAL INFO.

- MASONRY VENEER
- STANDARD CMU
- ARCHITECTURAL CMU (ACMU)
- CFMF PARTITION
- NON LOAD BEARING CMU

PARTITION TYPE TAGS

A3 | D

WALL ASSEMBLY'N PLAN VIEW

LETTERS TO THE RIGHT INDICATE PARTITION HEIGHT, FIRE RATING AND ACOUSTICAL PROPERTIES.

- D WALL TO DECK / STRUCTURE
- C WALL TO 6" (MIN.) ABOVE CEILING
- FR FIRE RATED WALL TO DECK
- AD ACOUSTICAL WALL TO DECK
- AC ACOUSTICAL WALL TO 6" (MIN.) ABOVE CEILING
- AR ACOUSTICAL RATED WALL TO DECK
- GD GYP WALL ABOVE TO DECK
- SR SMOKE RESISTANT PARTITION TO DECK / STRUCTURE

LETTER & NUMBER TO THE LEFT INDICATE PARTITION TYPE & STUD OR CMU SIZE AS FOLLOWS:

- 1 - 7/8" HAT CHANNEL
- 2 - 1 5/8" CFMF
- 3 - 2 1/2" CFMF
- 4 - 3 5/8" CFMF OR CMU
- 6 - 6" CFMF OR 5 5/8" CMU
- 8 - 8" CFMF OR 7 5/8" CMU
- 10 - 9 5/8" CMU
- 12 - 11 5/8" CMU

PARTITION NOTES:

1. ALL INTERIOR WALL/PARTITIONS NOT OTHERWISE DESCRIBED BY A WALL SECTION ARE IDENTIFIED BY A SYMBOL WITH AN ALPHANUMERIC CODE INDICATING MATERIALS (BY LETTER), NOMINAL THICKNESS OF STRUCTURE (BY NUMBER) AND AN ALPHANUMERIC CODE REPRESENTING HEIGHT, FIRE RATING AND ACOUSTICAL PROPERTIES.
2. **UNTAGGED WALL/PARTITIONS AND COLUMN FURRINGS** SHALL BE ASSUMED TO BE **"TYPICAL"**, AS FOLLOWS, FOR BIDDING PURPOSES:
   GYP BOARD (EXTENDS TO DECK ABOVE U.N.O.)
   WALLS/PARTITIONS - TYPE **H4**, ACOUSTICAL
   COLUMN FURRING - **H4**, NON-ACOUSTICAL
   ANY UNTAGGED PARTITIONS WHICH APPEAR INCONSISTENT WITH THE DESCRIPTIONS ABOVE SHALL BE VERIFIED WITH THE ARCHITECT PRIOR TO BIDDING.
   REF. G3 SHEETS FOR EXTERIOR WALL TYPES AND INTERIOR PARTITION TYPE ASSEMBLIES.

PARTITION LEGEND

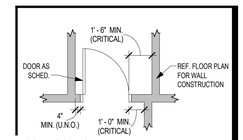

DOOR LOCATION

Revision /	Date

Project:
TOMBALL INTERMEDIATE SCHOOL REPLACEMENT
FOR
TOMBALL INDEPENDENT SCHOOL DISTRICT
TOMBALL, TEXAS

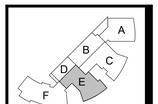

KEY PLAN - LEVEL 1
N.T.S.

REGISTERED ARCHITECT CAITLIN MUNCH 29836 STATE OF TEXAS

7/15/2026

Huckabee
www.huckabee-inc.com
800.687.1229

FLOOR PLAN - LEVEL 1 - AREA E

VOLUME 01

Job No.	Sheet No.
03802-04-01	A1.1E
Drawn By: CB, CI	
Date: 07.15.26	

7/15/2026 4:16:26 PM
Autodesk Docs://TOMBALL ISD - IS REPLACEMENT/03802-04-01_Tomball ISD IS Replacement_ARCH.rvt

Copyright © 2026, Huckabee & Associates, Inc.

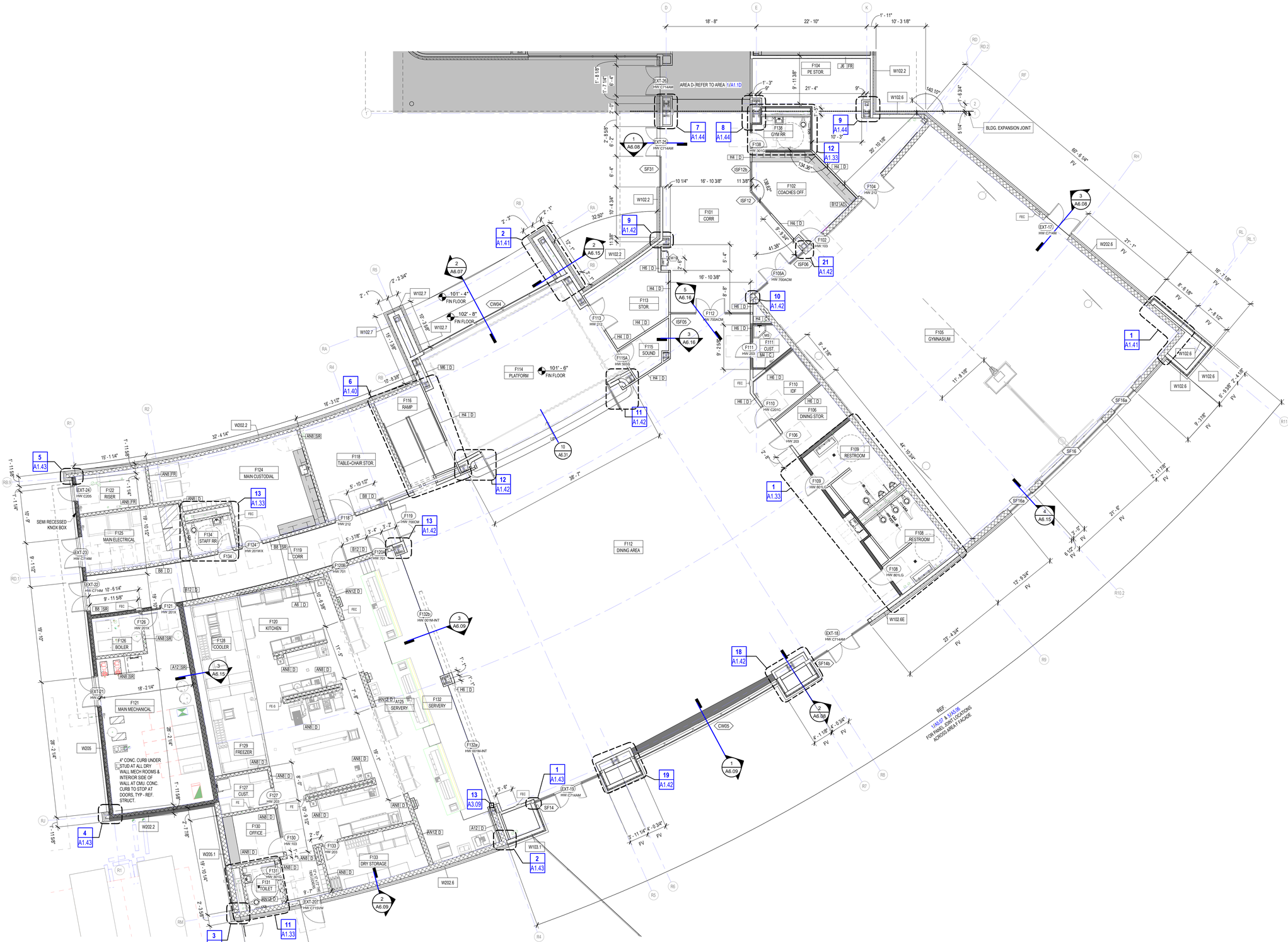
F104 PE STOR.
F138 GYM RR
F102 COACHES OFF.
F101 CORR
F113 STOR.
F115 SOUND
F114 PLATFORM
F116 RAMP
F124 MAIN CUSTODIAL
F118 TABLE+CHAIR STOR
F122 RISER
F125 MAIN ELECTRICAL
F134 STAFF RR
F119 CORR
F120 KITCHEN
F126 BOILER
F128 COOLER
F121 MAIN MECHANICAL
F129 FREEZER
F127 CUST.
F130 OFFICE
F131 TOILET
F133 DRY STORAGE
F132 SERVERY
F112 DINING AREA
F105 GYMNASIUM
F111 CUST.
F110 IDF
F106 DINING STOR.
F109 RESTROOM
F108 RESTROOM
AREA D-REFER TO AREA 1/A1.1D
BLDG. EXPANSION JOINT
101' - 4" FIN FLOOR
102' - 8" FIN FLOOR
101' - 6" FIN FLOOR
SEMI RECESSED KNOX BOX
4" CONC. CURB UNDER STUD AT ALL DRY WALL MECH ROOMS & INTERIOR SIDE OF WALL AT CMU. CONC. CURB TO STOP AT DOORS. TYP - REF. STRUCT.
REF. A1403 & 5/A5.05 FOR PANEL JOINT LOCATIONS ACROSS AREA F FACADE
18' - 8"
22' - 10"
10' - 3 1/8"
140.10°
134.36°
32.52°
41.39°
38' - 7"
60' - 5 1/4" FV
23' - 1" FV
16' - 7 1/8" FV
15' - 9 3/4" FV
23' - 4 3/4" FV
21' - 6" FV
43' - 10 3/4"
16' - 10 3/8"
11 3/8"
9' - 11 3/8"
21' - 4"
9' - 9 3/4"
9' - 4 7/8"
9' - 2 5/8"
16' - 3 1/2"
15' - 1 1/4"
32' - 4 1/4"
28' - 2 3/4"
18' - 2 1/4"
12' - 7 5/8"
11' - 8 1/8"
6' - 5 3/8" FV
8' - 3 7/8" FV
2' - 4 1/8" FV
6' - 8 1/8" FV
7' - 8 1/2" FV
16' - 7 1/8" FV
6' - 6 1/8" FV
6' - 8 1/8" FV
6' - 8 1/8" FV
6' - 8

THE MASTER FLOOR PLAN SHOWS THE OVERALL BUILDING CONFIGURATION AND THE RELATIONSHIP OF THE PLAN AREAS WHICH FOLLOW. REFER TO LARGER SCALE FLOOR PLANS AND PLAN DETAILS FOR ADDITIONAL INFORMATION AND CONSTRUCTION REQUIREMENTS. MASTER PLAN LEGENDS ALSO APPLY TO 1/8" SCALE FLOOR PLAN AREAS.

MASTER FLOOR PLAN

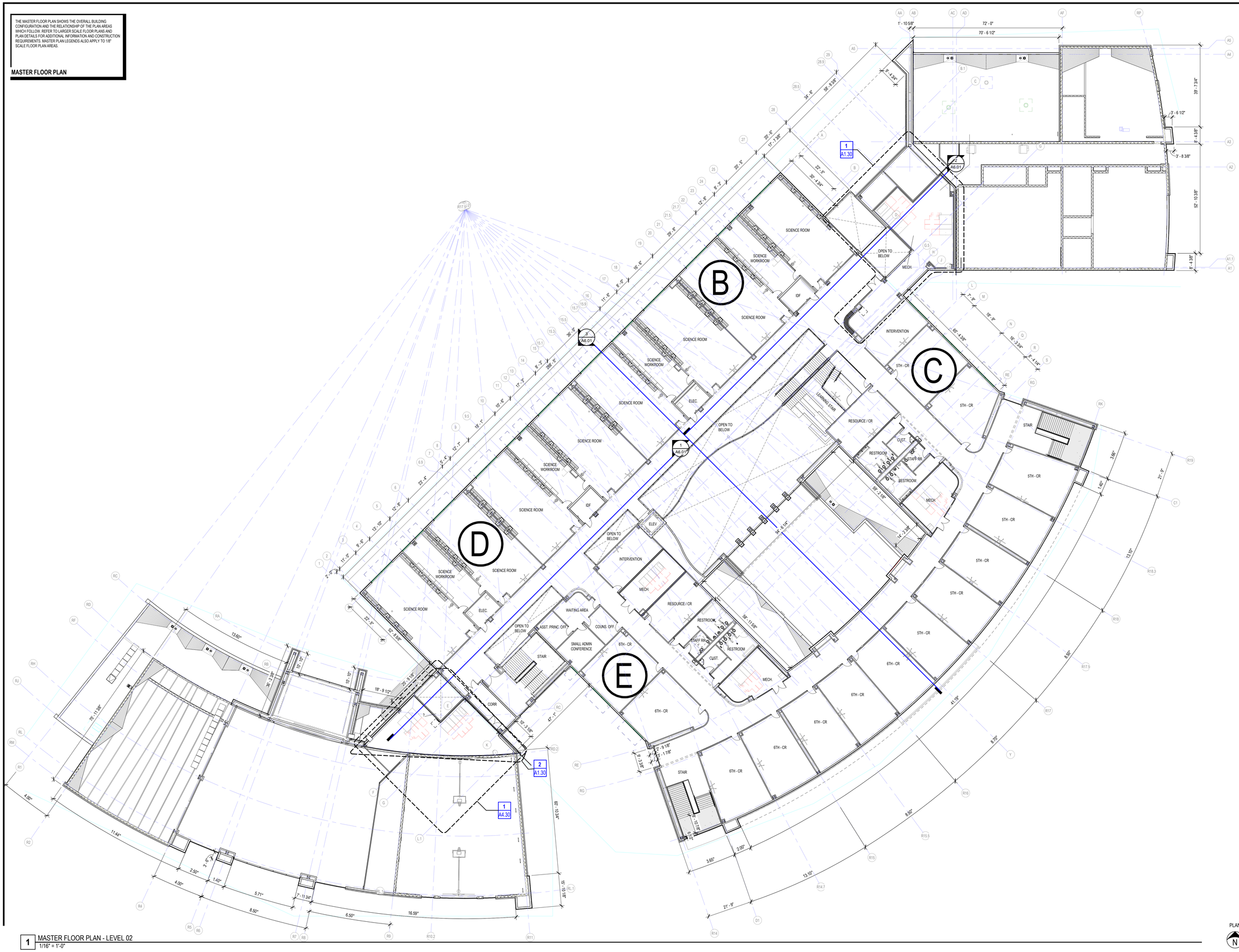

1 MASTER FLOOR PLAN - LEVEL 02
1/16" = 1'-0"

Copyright © 2026, Huckabee & Associates, Inc.

Revision / Date

Project:
TOMBALL INTERMEDIATE SCHOOL REPLACEMENT
FOR
TOMBALL INDEPENDENT SCHOOL DISTRICT
TOMBALL, TEXAS

REGISTERED ARCHITECT
CAITLIN MUNCH
STATE OF TEXAS
7/15/2026

Huckabee
www.huckabee-inc.com
800.687.1229

MASTER FLOOR PLAN - LEVEL 2

VOLUME 01

Job No. 00802-04-01	Sheet No.
Drawn By: CB	A1.02
Date: 07.15.26	

PLAN N

7/15/2026 5:51:38 PM
Autodesk Docs://TOMBALL ISD - IS REPLACEMENT/00802-04-01_Tomball ISD IS Replacement_ARCH.rvt

Copyright © 2026, Huckabee & Associates, Inc.

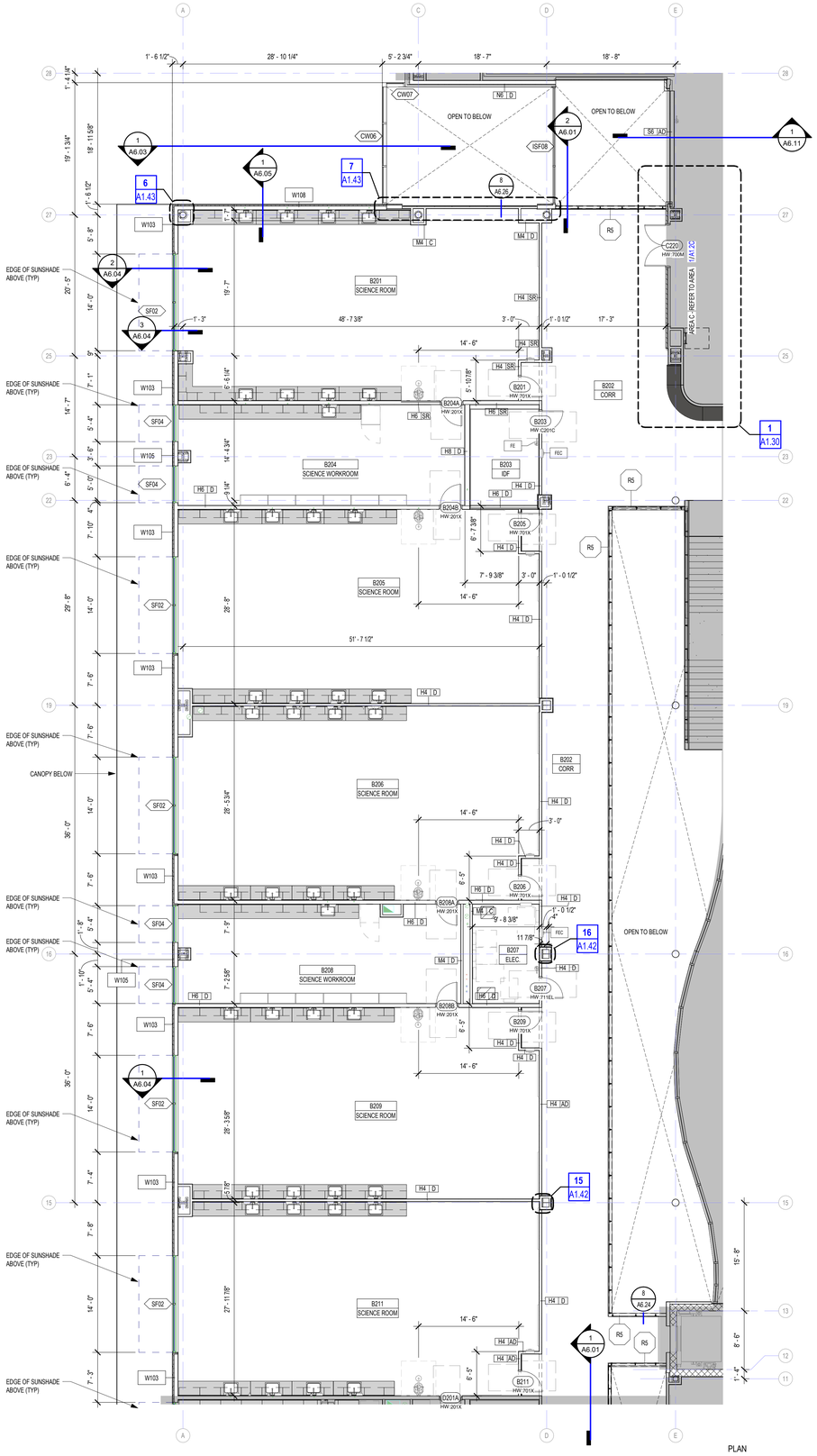

1 FLOOR PLAN - LEVEL 2 - AREA B
1/8" = 1'-0"

PLAN

NOTES:

1. THE CONTRACT DOCUMENTS INCLUDE THE DRAWINGS AND THE SPECIFICATIONS.
2. ALL ARCHITECTURAL FLOOR PLAN DIMENSIONS SHOWN ARE TO FACE OF C.F.M.F. MASONRY, U.N.O.
3. SEE STRUCTURAL DRAWINGS FOR ADDITIONAL REINFORCEMENT REQUIREMENTS.
4. SEE SPECIFICATIONS AND G3 SHEETS FOR ADDITIONAL MASONRY AND CFMF PARTITION REQUIREMENTS.
5. SEE PLUMBING PLANS AND ENLARGED FLOOR PLANS FOR LOCATIONS OF FIXTURES.
6. REF. DOOR SCHEDULES AND DETAILS FOR MASONRY ROUGH OPENING SIZES.
7. VERIFY ALL MASONRY OPENINGS WITH MANUFACTURERS' PRODUCTS (E.G. FIRE EXTINGUISHER CABINETS, ELECTRICAL PANELS, ETC.).
8. PROVIDE WD. BLOCKING IN ALL GYP. BD. WALLS AS REQ'D. AT LOCATIONS INCLUDING, BUT NOT LIMITED TO: HANDRAILS, TOILET ACCESSORIES, PROJECTORS, CASEWORK, TACK BD.'S, MARKER BD.'S, WALL STOPS & DOOR HOLDERS.
9. WALLS BEARING THIS DESIGNATION SHALL HAVE CONCRETE 13/A2 ABOVE IN LOCATIONS AS SHOWN ON THE PLAN. REF AND FOR DETAILS.
10. PROVIDE FLEXIBLE GYPSUM PANELS AT CURVED WALLS. SEE SPECIFICATIONS FOR DESIGN.

GENERAL FLOOR PLAN NOTES

F.E. — **FIRE EXTINGUISHER (WALL MOUNTED)** - REF. SPEC. SECT. 10 4400. PROVIDE TYPE "K" @ KITCHEN AREAS

F.E.C. — **FIRE EXTINGUISHER CABINET** - REF. SPEC. SECT. 10 4400. PROVIDE TYPE "K" @ KITCHEN AREAS

P.S. — **PROJECTION SCREEN** REF. TYP. DET. ON A4 SHEETS

X' M.B. — **MARKERBOARD** REF. TYP. DET. ON A4 SHEETS

X' T.B. — **TACKBOARD** REF. TYP. DET. ON A4 SHEETS

ELECTRIC WATER COOLER - REF PLUMBING PLAN.

1.01 — **DOOR ASSEMBLY NUMBER** - REF. SCHEDULE ON A3 SHTS.

SF-A — **WINDOW/STOREFRONT/CURTAIN WALL ASSEMBLY TYPE** - REF. A3 SHTS.

SO1.01 — **SPECIAL OPENING NUMBER (ROLLING DOOR)** - REF. SCHEDULE ON A3 SHTS.

1 / A1.1 — **CALLOUT REFERENCE**

1 / A101 — SIM — XX / A101 — **WALL SECTION REFERENCE**

XXX - X" FIN FLOOR — **ELEVATION REFERENCE**

1-01 ROOM — **ROOM NUMBER & NAME**

FLOOR PLAN LEGEND

APPLIES TO AREA PLANS

REF. TYP. CONST. DTLS. FOR ADDITIONAL INFO.

- MASONRY VENEER
- STANDARD CMU
- ARCHITECTURAL CMU (ACMU)
- CFMF PARTITION
- NON LOAD BEARING CMU

PARTITION TYPE TAGS

A3 | D

WALL ASSEMBLY'N PLAN VIEW

LETTERS TO THE RIGHT INDICATE PARTITION HEIGHT, FIRE RATING AND ACOUSTICAL PROPERTIES.

D	WALL TO DECK / STRUCTURE
C	WALL TO 6" (MIN.) ABOVE CEILING
FR	FIRE RATED WALL TO DECK
AD	ACOUSTICAL WALL TO DECK
AC	ACOUSTICAL WALL TO 6" (MIN.) ABOVE CEILING
AR	ACOUSTICAL RATED WALL TO DECK
GD	GYP WALL ABOVE TO DECK
SR	SMOKE RESISTANT PARTITION TO DECK / STRUCTURE

LETTER & NUMBER TO THE LEFT INDICATE PARTITION TYPE & STUD OR CMU SIZE AS FOLLOWS:

1 - 7/8" HAT CHANNEL
2 - 1 5/8" CFMF
3 - 2 1/2" CFMF
4 - 3 5/8" CFMF OR CMU
6 - 6" CFMF OR 5 5/8" CMU
8 - 8" CFMF OR 7 5/8" CMU
10 - 9 5/8" CMU
12 - 11 5/8" CMU

PARTITION NOTES:

1. ALL INTERIOR WALL/PARTITIONS NOT OTHERWISE DESCRIBED BY A WALL SECTION ARE IDENTIFIED BY A SYMBOL WITH AN ALPHANUMERIC CODE INDICATING MATERIALS (BY LETTER), NOMINAL THICKNESS OF STRUCTURE (BY NUMBER) AND AN ALPHANUMERIC CODE REPRESENTING HEIGHT, FIRE RATING AND ACOUSTICAL PROPERTIES.
2. **UNTAGGED WALL/PARTITIONS AND COLUMN FURRINGS** SHALL BE ASSUMED TO BE **"TYPICAL"**, AS FOLLOWS, FOR BIDDING PURPOSES:
   GYP BOARD (EXTENDS TO DECK ABOVE U.N.O.)
   WALLS/PARTITIONS - TYPE **H4**, ACOUSTICAL
   COLUMN FURRING - **H4**, NON-ACOUSTICAL
   ANY UNTAGGED PARTITIONS WHICH APPEAR INCONSISTENT WITH THE DESCRIPTIONS ABOVE SHALL BE VERIFIED WITH THE ARCHITECT PRIOR TO BIDDING.

REF. G3 SHEETS FOR EXTERIOR WALL TYPES AND INTERIOR PARTITION TYPE ASSEMBLIES.

PARTITION LEGEND

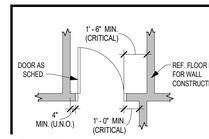

DOOR LOCATION

Revision /	Date

Project:
TOMBALL INTERMEDIATE SCHOOL REPLACEMENT
FOR
TOMBALL INDEPENDENT SCHOOL DISTRICT
TOMBALL, TEXAS

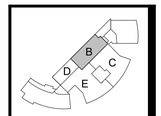

KEY PLAN - LEVEL 2
N.T.S.

REGISTERED ARCHITECT
CAITLIN MUNCH
29 904
STATE OF TEXAS

7/15/2026

Huckabee
www.huckabee-inc.com
800.687.1229

FLOOR PLAN - LEVEL 2 - AREA B

VOLUME 01

Job No. 0/0802-04-01	Sheet No. A1.2B
Drawn By: CB, CI	
Date: 07.15.26	

7/15/2026 4:16:49 PM
Autodesk Docs://TOMBALL ISD - IS REPLACEMENT/0080224-01_Tomball ISD IS Replacement_ARCH.rvt

Copyright © 2026, Huckabee & Associates, Inc.

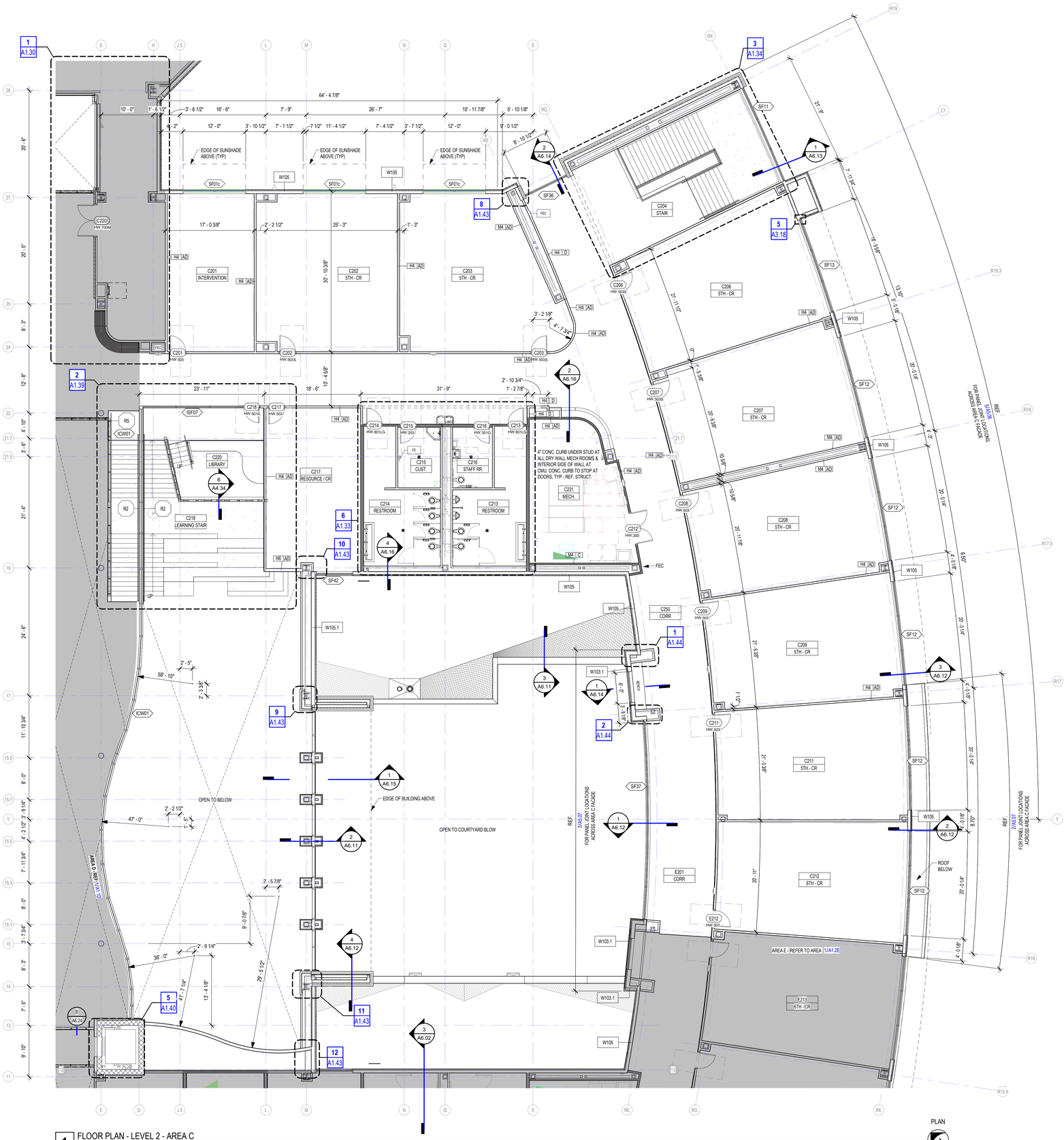

1 FLOOR PLAN - LEVEL 2 - AREA C
1/8" = 1'-0"

NOTES:

1. THE CONTRACT DOCUMENTS INCLUDE THE DRAWINGS AND THE SPECIFICATIONS.
2. ALL ARCHITECTURAL FLOOR PLAN DIMENSIONS SHOWN ARE TO FACE OF C.F.M.F, MASONRY, U.N.O.
3. SEE STRUCTURAL DRAWINGS FOR ADDITIONAL REINFORCEMENT REQUIREMENTS.
4. SEE SPECIFICATIONS AND G3 SHEETS FOR ADDITIONAL MASONRY AND CFMF PARTITION REQUIREMENTS.
5. SEE PLUMBING PLANS AND ENLARGED FLOOR PLANS FOR LOCATIONS OF FIXTURES.
6. REF. DOOR SCHEDULES AND DETAILS FOR MASONRY ROUGH OPENING SIZES.
7. VERIFY ALL MASONRY OPENINGS WITH MANUFACTURERS' PRODUCTS (E.G. FIRE EXTINGUISHER CABINETS, ELECTRICAL PANELS, ETC.).
8. PROVIDE WD. BLOCKING IN ALL GYP. BD. WALLS AS REQ'D. AT LOCATIONS INCLUDING, BUT NOT LIMITED TO: HANDRAILS, TOILET ACCESSORIES, PROJECTORS, CASEWORK, TACK BD.'S, MARKER BD.'S, WALL STOPS & DOOR HOLDERS.
9. WALLS BEARING THIS DESIGNATION SHALL HAVE CONCRETE FILLED CORES IN LOCATIONS AS SHOWN ON THE PLAN. REF [illegible] AND [illegible] FOR DETAILS.
10. PROVIDE FLEXIBLE GYPSUM PANELS AT CURVED WALLS. SEE SPECIFICATIONS FOR DESIGN.

GENERAL FLOOR PLAN NOTES

- **F.E.** — **FIRE EXTINGUISHER (WALL MOUNTED)** - REF. SPEC. SECT. 10 4400. PROVIDE TYPE "K" @ KITCHEN AREAS
- **F.E.C.** — **FIRE EXTINGUISHER CABINET** - REF. SPEC. SECT. 10 4400. PROVIDE TYPE "K" @ KITCHEN AREAS
- **P.S.** — **PROJECTION SCREEN** REF. TYP. DET. ON A4 SHEETS
- **X' M.B.** — **MARKERBOARD** REF. TYP. DET. ON A4 SHEETS
- **X' T.B.** — **TACKBOARD** REF. TYP. DET. ON A4 SHEETS
- **ELECTRIC WATER COOLER** - REF PLUMBING PLAN.
- 1.01 — **DOOR ASSEMBLY NUMBER** - REF. SCHEDULE ON A3 SHTS.
- SF-A — **WINDOW/STOREFRONT/CURTAIN WALL ASSEMBLY TYPE** - REF. A3 SHTS.
- SO1.01 — **SPECIAL OPENING NUMBER (ROLLING DOOR)** - REF. SCHEDULE ON A3 SHTS.
- 1 / A1.1 — **CALLOUT REFERENCE**
- 1 / A101 SIM — XX / A101 — **WALL SECTION REFERENCE**
- XXX' - X" FIN FLOOR — **ELEVATION REFERENCE**
- 1-01 ROOM — **ROOM NUMBER & NAME**

FLOOR PLAN LEGEND

APPLIES TO AREA PLANS

REF. TYP. CONST. DTLS. FOR ADDITIONAL INFO.

- MASONRY VENEER
- STANDARD CMU
- ARCHITECTURAL CMU (ACMU)
- CFMF PARTITION
- NON LOAD BEARING CMU

PARTITION TYPE TAGS

A3 | D

WALL ASSEMBLY'IN PLAN VIEW

LETTERS TO THE RIGHT INDICATE PARTITION HEIGHT, FIRE RATING AND ACOUSTICAL PROPERTIES.

D	WALL TO DECK / STRUCTURE
C	WALL TO 6" (MIN.) ABOVE CEILING
FR	FIRE RATED WALL TO DECK
AD	ACOUSTICAL WALL TO DECK
AC	ACOUSTICAL WALL TO 6" (MIN.) ABOVE CEILING
AR	ACOUSTICAL RATED WALL TO DECK
GD	GYP WALL ABOVE TO DECK
SR	SMOKE RESISTANT PARTITION TO DECK / STRUCTURE

LETTER & NUMBER TO THE LEFT INDICATE PARTITION TYPE & STUD OR CMU SIZE AS FOLLOWS:

1 - 7/8" HAT CHANNEL
2 - 1 5/8" CFMF
3 - 2 1/2" CFMF
4 - 3 5/8" CFMF OR CMU
6 - 6" CFMF OR 5 5/8" CMU
8 - 8" CFMF OR 7 5/8" CMU
10 - 9 5/8" CMU
12 - 11 5/8" CMU

PARTITION NOTES:

1. ALL INTERIOR WALL/PARTITIONS NOT OTHERWISE DESCRIBED BY A WALL SECTION ARE IDENTIFIED BY A SYMBOL WITH AN ALPHANUMERIC CODE INDICATING MATERIALS (BY LETTER), NOMINAL THICKNESS OF STRUCTURE (BY NUMBER) AND AN ALPHANUMERIC CODE REPRESENTING HEIGHT, FIRE RATING AND ACOUSTICAL PROPERTIES.
2. **UNTAGGED WALL/PARTITIONS AND COLUMN FURRINGS** SHALL BE ASSUMED TO BE **"TYPICAL"**, AS FOLLOWS, FOR BIDDING PURPOSES:
   GYP BOARD (EXTENDS TO DECK ABOVE U.N.O.)
   WALLS/PARTITIONS - TYPE **H4**, ACOUSTICAL
   COLUMN FURRING - **H4**, NON-ACOUSTICAL
   ANY UNTAGGED PARTITIONS WHICH APPEAR INCONSISTENT WITH THE DESCRIPTIONS ABOVE SHALL BE VERIFIED WITH THE ARCHITECT PRIOR TO BIDDING.

   REF. G3 SHEETS FOR EXTERIOR WALL TYPES AND INTERIOR PARTITION TYPE ASSEMBLIES.

PARTITION LEGEND

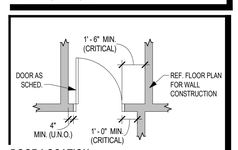

DOOR LOCATION

Revision / Date

Project:
TOMBALL INTERMEDIATE SCHOOL REPLACEMENT
FOR
TOMBALL INDEPENDENT SCHOOL DISTRICT
TOMBALL, TEXAS

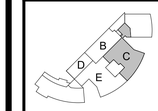

KEY PLAN - LEVEL 2
N.T.S.

REGISTERED ARCHITECT CAITLIN MUNCH 29834 STATE OF TEXAS
7/15/2026

Huckabee
www.huckabee-inc.com
800.687.1229

FLOOR PLAN - LEVEL 2 - AREA C

VOLUME 01

Job No. 00802-04-01	Sheet No. A1.2C
Drawn By: CB,CI	
Date: 07.15.26	

7/15/2026 4:16:43 PM
Autodesk Docs://TOMBALL ISD - IS REPLACEMENT/00802-04-01_Tomball ISD IS Replacement_ARCH.rvt

Copyright © 2026, Huckabee & Associates, Inc.

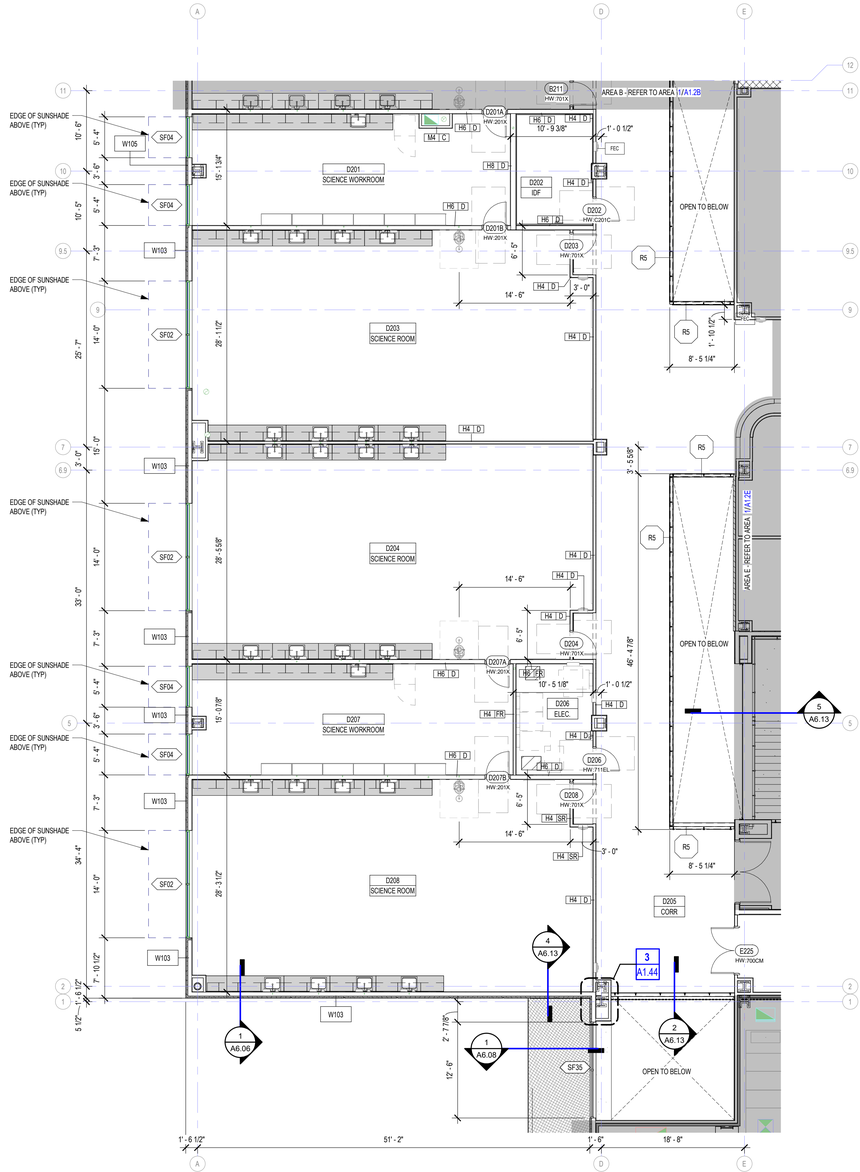

1 FLOOR PLAN - LEVEL 2 - AREA D
1/8" = 1'-0"

PLAN

NOTES:

1. THE CONTRACT DOCUMENTS INCLUDE THE DRAWINGS AND THE SPECIFICATIONS.
2. ALL ARCHITECTURAL FLOOR PLAN DIMENSIONS SHOWN ARE TO FACE OF C.F.M.F., MASONRY, U.N.O.
3. SEE STRUCTURAL DRAWINGS FOR ADDITIONAL REINFORCEMENT REQUIREMENTS.
4. SEE SPECIFICATIONS AND G3 SHEETS FOR ADDITIONAL MASONRY AND CFMF PARTITION REQUIREMENTS.
5. SEE PLUMBING PLANS AND ENLARGED FLOOR PLANS FOR LOCATIONS OF FIXTURES.
6. REF. DOOR SCHEDULES AND DETAILS FOR MASONRY ROUGH OPENING SIZES.
7. VERIFY ALL MASONRY OPENINGS WITH MANUFACTURERS' PRODUCTS (E.G. FIRE EXTINGUISHER CABINETS, ELECTRICAL PANELS, ETC.).
8. PROVIDE WD. BLOCKING IN ALL GYP. BD. WALLS AS REQ'D. AT LOCATIONS INCLUDING, BUT NOT LIMITED TO: HANDRAILS, TOILET ACCESSORIES, PROJECTORS, CASEWORK, TACK BD.'S, MARKER BD.'S, WALL STOPS & DOOR HOLDERS.
9. WALLS BEARING THIS DESIGNATION SHALL HAVE CONCRETE CURBS IN LOCATIONS AS SHOWN ON THE PLAN. REF 13/A6.01 AND 1/A6.01 FOR DETAILS.
10. PROVIDE FLEXIBLE GYPSUM PANELS AT CURVED WALLS. SEE SPECIFICATIONS FOR DESIGN.

GENERAL FLOOR PLAN NOTES

F.E. **FIRE EXTINGUISHER (WALL MOUNTED)** - REF. SPEC. SECT. 10 4400. PROVIDE TYPE "K" @ KITCHEN AREAS

F.E.C. **FIRE EXTINGUISHER CABINET** - REF. SPEC. SECT. 10 4400. PROVIDE TYPE "K" @ KITCHEN AREAS

P.S. **PROJECTION SCREEN** REF. TYP. DET. ON A4 SHEETS

M.B. **MARKERBOARD** REF. TYP. DET. ON A4 SHEETS

T.B. **TACKBOARD** REF. TYP. DET. ON A4 SHEETS

ELECTRIC WATER COOLER - REF PLUMBING PLAN.

1.01 **DOOR ASSEMBLY NUMBER** - REF. SCHEDULE ON A3 SHTS.

SF-A **WINDOW/STOREFRONT/CURTAIN WALL ASSEMBLY TYPE** - REF. A3 SHTS.

SO1.01 **SPECIAL OPENING NUMBER (ROLLING DOOR)** - REF. SCHEDULE ON A3 SHTS.

1 / A1.1 **CALLOUT REFERENCE**

1 / A101 SIM — XX/A101 **WALL SECTION REFERENCE**

XXX' - X" FIN FLOOR **ELEVATION REFERENCE**

1-01 ROOM **ROOM NUMBER & NAME**

FLOOR PLAN LEGEND

APPLIES TO AREA PLANS

REF. TYP. CONST. DTLS. FOR ADDITIONAL INFO.

- **MASONRY VENEER**
- **STANDARD CMU**
- **ARCHITECTURAL CMU (ACMU)**
- **CFMF PARTITION**
- **NON LOAD BEARING CMU**

PARTITION TYPE TAGS

A3 / D — WALL ASSEMBLY'N PLAN VIEW

LETTERS TO THE RIGHT INDICATE PARTITION HEIGHT, FIRE RATING AND ACOUSTICAL PROPERTIES.

D	WALL TO DECK / STRUCTURE
C	WALL TO 6" (MIN.) ABOVE CEILING
FR	FIRE RATED WALL TO DECK
AD	ACOUSTICAL WALL TO DECK
AC	ACOUSTICAL WALL TO 6" (MIN.) ABOVE CEILING
AR	ACOUSTICAL RATED WALL TO DECK
GD	GYP WALL ABOVE TO DECK
SR	SMOKE RESISTANT PARTITION TO DECK / STRUCTURE

LETTER & NUMBER TO THE LEFT INDICATE PARTITION TYPE & STUD OR CMU SIZE AS FOLLOWS:

- 1 - 7/8" HAT CHANNEL
- 2 - 1 5/8" CFMF
- 3 - 2 1/2" CFMF
- 4 - 3 5/8" CFMF OR CMU
- 6 - 6" CFMF OR 5 5/8" CMU
- 8 - 8" CFMF OR 7 5/8" CMU
- 10 - 9 5/8" CMU
- 12 - 11 5/8" CMU

PARTITION NOTES:

1. ALL INTERIOR WALL/PARTITIONS NOT OTHERWISE DESCRIBED BY A WALL SECTION ARE IDENTIFIED BY A SYMBOL WITH AN ALPHANUMERIC CODE INDICATING MATERIALS (BY LETTER), NOMINAL THICKNESS OF STRUCTURE (BY NUMBER) AND AN ALPHANUMERIC CODE REPRESENTING HEIGHT, FIRE RATING AND ACOUSTICAL PROPERTIES.
2. **UNTAGGED WALL/PARTITIONS AND COLUMN FURRINGS** SHALL BE ASSUMED TO BE **"TYPICAL"**, AS FOLLOWS, FOR BIDDING PURPOSES:
   GYP BOARD (EXTENDS TO DECK ABOVE U.N.O.)
   WALLS/PARTITIONS - TYPE **H4**, ACOUSTICAL
   COLUMN FURRING - **M4**, NON-ACOUSTICAL
   ANY UNTAGGED PARTITIONS WHICH APPEAR INCONSISTENT WITH THE DESCRIPTIONS ABOVE SHALL BE VERIFIED WITH THE ARCHITECT PRIOR TO BIDDING.

REF. G3 SHEETS FOR EXTERIOR WALL TYPES AND INTERIOR PARTITION TYPE ASSEMBLIES.

PARTITION LEGEND

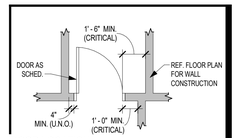

DOOR LOCATION

Revision / Date

Project:
TOMBALL INTERMEDIATE SCHOOL REPLACEMENT
FOR
TOMBALL INDEPENDENT SCHOOL DISTRICT
TOMBALL, TEXAS

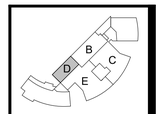

KEY PLAN - LEVEL 2
N.T.S.

REGISTERED ARCHITECT
CAITLIN MUNCH
29818
STATE OF TEXAS
7/15/2026

Huckabee
www.huckabee-inc.com
800.687.1229

FLOOR PLAN - LEVEL 2 - AREA D

VOLUME 01

Job No. 00802-04-01	Sheet No. A1.2D
Drawn By: CB;OI	
Date: 07.15.26	

7/15/2026 4:16:48 PM
Autodesk Docs://TOMBALL ISD - IS REPLACEMENT/00802-04-01_Tomball ISD IS Replacement_ARCH.rvt

Copyright © 2026, Huckabee & Associates, Inc.

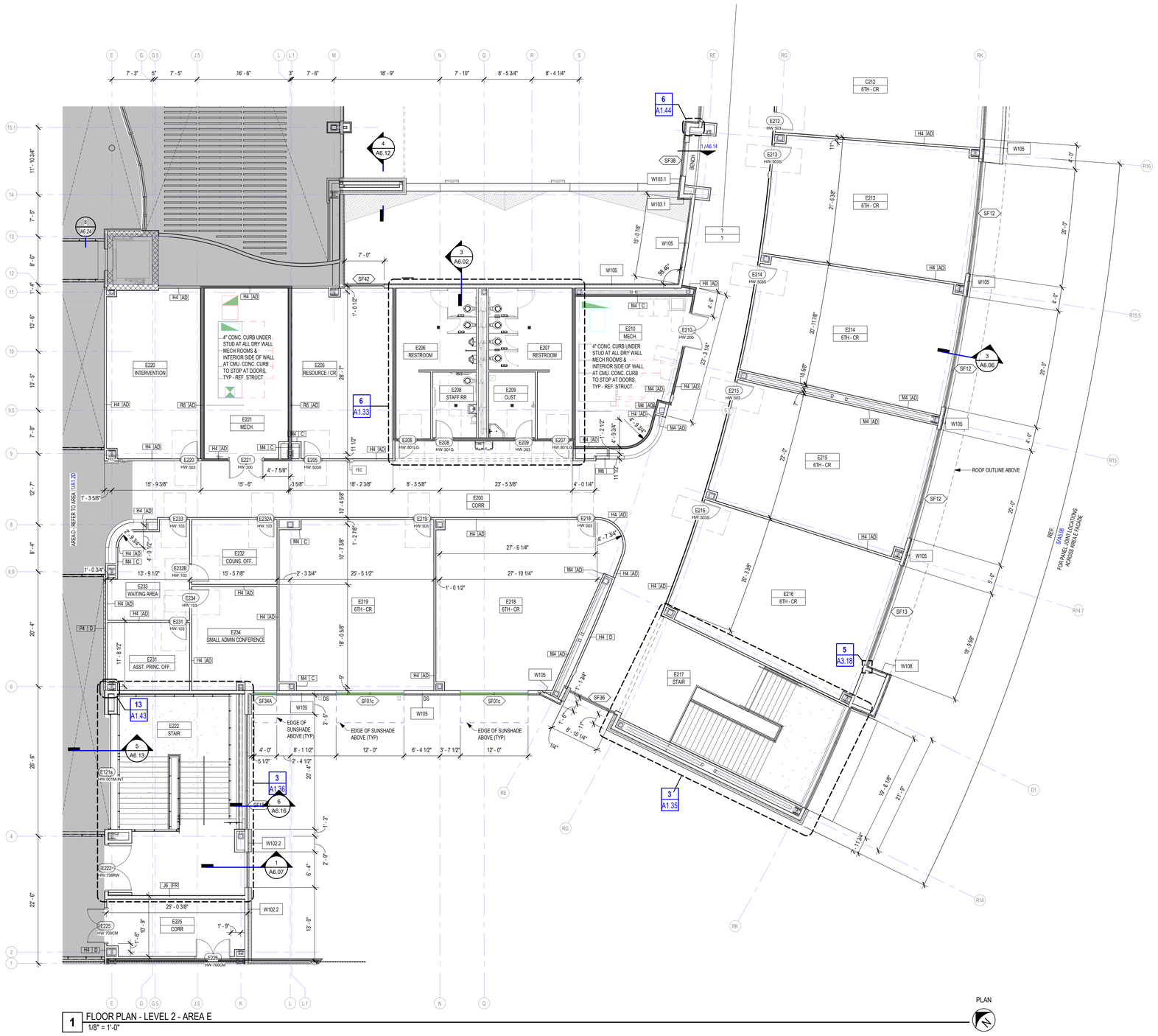

1 FLOOR PLAN - LEVEL 2 - AREA E
1/8" = 1'-0"

PLAN NORTH

NOTES:

1. THE CONTRACT DOCUMENTS INCLUDE THE DRAWINGS AND THE SPECIFICATIONS.
2. ALL ARCHITECTURAL FLOOR PLAN DIMENSIONS SHOWN ARE TO FACE OF C.F.M.F. MASONRY, U.N.O.
3. SEE STRUCTURAL DRAWINGS FOR ADDITIONAL REINFORCEMENT REQUIREMENTS.
4. SEE SPECIFICATIONS AND G3 SHEETS FOR ADDITIONAL MASONRY AND CFMF PARTITION REQUIREMENTS.
5. SEE PLUMBING PLANS AND ENLARGED FLOOR PLANS FOR LOCATIONS OF FIXTURES.
6. REF. DOOR SCHEDULES AND DETAILS FOR MASONRY ROUGH OPENING SIZES.
7. VERIFY ALL MASONRY OPENINGS WITH MANUFACTURERS' PRODUCTS (E.G. FIRE EXTINGUISHER CABINETS, ELECTRICAL PANELS, ETC.).
8. PROVIDE WD. BLOCKING IN ALL GYP. BD. WALLS AS REQ'D. AT LOCATIONS INCLUDING, BUT NOT LIMITED TO: HANDRAILS, TOILET ACCESSORIES, PROJECTORS, CASEWORK, TACK BD.'S, MARKER BD.'S, WALL STOPS & DOOR HOLDERS.
9. WALLS BEARING THIS DESIGNATION SHALL HAVE CONCRETE 13/A6.02 GIRTS IN LOCATIONS AS SHOWN ON THE PLAN. REF 4/A6.12 AND 1/A6.14 FOR DETAILS.
10. PROVIDE FLEXIBLE GYPSUM PANELS AT CURVED WALLS. SEE SPECIFICATIONS FOR DESIGN.

GENERAL FLOOR PLAN NOTES

F.E. **FIRE EXTINGUISHER (WALL MOUNTED)** - REF. SPEC. SECT. 10 4400. PROVIDE TYPE "K" @ KITCHEN AREAS

F.E.C. **FIRE EXTINGUISHER CABINET** - REF. SPEC. SECT. 10 4400. PROVIDE TYPE "K" @ KITCHEN AREAS

P.S. **PROJECTION SCREEN** REF. TYP. DET. ON A4 SHEETS

W.M.B. **MARKERBOARD** REF. TYP. DET. ON A4 SHEETS

T.B. **TACKBOARD** REF. TYP. DET. ON A4 SHEETS

ELECTRIC WATER COOLER - REF PLUMBING PLAN.

1.01 **DOOR ASSEMBLY NUMBER** - REF. SCHEDULE ON A3 SHTS.

SF-A **WINDOW/STOREFRONT/CURTAIN WALL ASSEMBLY TYPE** - REF. A3 SHTS.

SO1.01 **SPECIAL OPENING NUMBER (ROLLING DOOR)** - REF. SCHEDULE ON A3 SHTS.

1 / A1.1 **CALLOUT REFERENCE**

1 / A101 SIM XX / A101 **WALL SECTION REFERENCE**

XXX' - X" FIN FLOOR **ELEVATION REFERENCE**

1-01 ROOM **ROOM NUMBER & NAME**

FLOOR PLAN LEGEND

APPLIES TO AREA PLANS

REF. TYP. CONST. DTLS. FOR ADDITIONAL INFO.

- MASONRY VENEER
- STANDARD CMU
- ARCHITECTURAL CMU (ACMU)
- CFMF PARTITION
- NON LOAD BEARING CMU

PARTITION TYPE TAGS

A3 / D — WALL ASSEMBLY IN PLAN VIEW

LETTERS TO THE RIGHT INDICATE PARTITION HEIGHT, FIRE RATING AND ACOUSTICAL PROPERTIES.

D	WALL TO DECK / STRUCTURE
C	WALL TO 6" (MIN.) ABOVE CEILING
FR	FIRE RATED WALL TO DECK
AD	ACOUSTICAL WALL TO DECK
AC	ACOUSTICAL WALL TO 6" (MIN.) ABOVE CEILING
AR	ACOUSTICAL RATED WALL TO DECK
GD	GYP WALL ABOVE TO DECK
SR	SMOKE RESISTANT PARTITION TO DECK / STRUCTURE

LETTER & NUMBER TO THE LEFT INDICATE PARTITION TYPE & STUD OR CMU SIZE AS FOLLOWS:

- 1 - 7/8" HAT CHANNEL
- 2 - 1 5/8" CFMF
- 3 - 2 1/2" CFMF
- 4 - 3 5/8" CFMF OR CMU
- 6 - 6" CFMF OR 5 5/8" CMU
- 8 - 8" CFMF OR 7 5/8" CMU
- 10 - 9 5/8" CMU
- 12 - 11 5/8" CMU

PARTITION NOTES:

1. ALL INTERIOR WALL/PARTITIONS NOT OTHERWISE DESCRIBED BY A WALL SECTION ARE IDENTIFIED BY A SYMBOL WITH AN ALPHANUMERIC CODE INDICATING MATERIALS (BY LETTER), NOMINAL THICKNESS OF STRUCTURE (BY NUMBER) AND AN ALPHANUMERIC CODE REPRESENTING HEIGHT, FIRE RATING AND ACOUSTICAL PROPERTIES.
2. **UNTAGGED WALL/PARTITIONS AND COLUMN FURRINGS** SHALL BE ASSUMED TO BE **"TYPICAL"**, AS FOLLOWS, FOR BIDDING PURPOSES:
   GYP BOARD (EXTENDS TO DECK ABOVE U.N.O.)
   WALLS/PARTITIONS - TYPE **H4** ACOUSTICAL
   COLUMN FURRING - **M4** NON-ACOUSTICAL
   ANY UNTAGGED PARTITIONS WHICH APPEAR INCONSISTENT WITH THE DESCRIPTIONS ABOVE SHALL BE VERIFIED WITH THE ARCHITECT PRIOR TO BIDDING.

REF. G3 SHEETS FOR EXTERIOR WALL TYPES AND INTERIOR PARTITION TYPE ASSEMBLIES.

PARTITION LEGEND

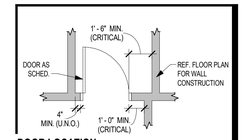

DOOR LOCATION

Revision / Date

Project: TOMBALL INTERMEDIATE SCHOOL REPLACEMENT FOR TOMBALL INDEPENDENT SCHOOL DISTRICT TOMBALL, TEXAS

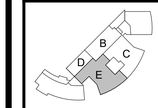

KEY PLAN - LEVEL 2
N.T.S.

REGISTERED ARCHITECT CAITLIN MUNCH STATE OF TEXAS 29 [illegible]

7/15/2026

Huckabee
www.huckabee-inc.com
800.687.1229

FLOOR PLAN - LEVEL 2 - AREA E

VOLUME 01

Job No. 0/2602-04-01	Sheet No. A1.2E
Drawn By: CB,CI	
Date: 07.15.26	

7/15/2026 4:16:49 PM
Autodesk Docs://TOMBALL ISD - IS REPLACEMENT/0260224-01_Tomball ISD IS Replacement_ARCH.rvt

Copyright © 2026, Huckabee & Associates, Inc.

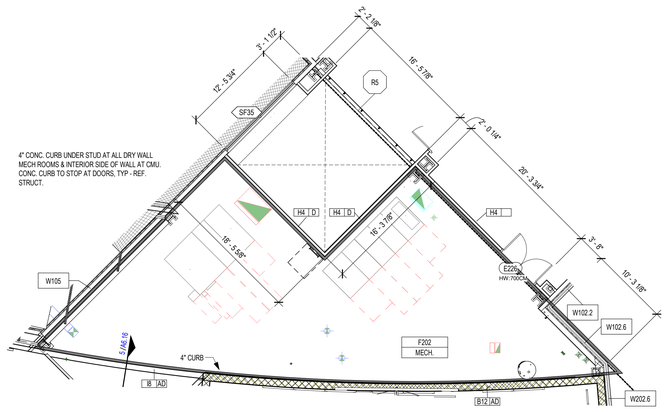

2 FLOOR PLAN - LEVEL 2 - AREA F EQUIPMENT PLAN
1/8" = 1'-0" BACK REF: A1.02

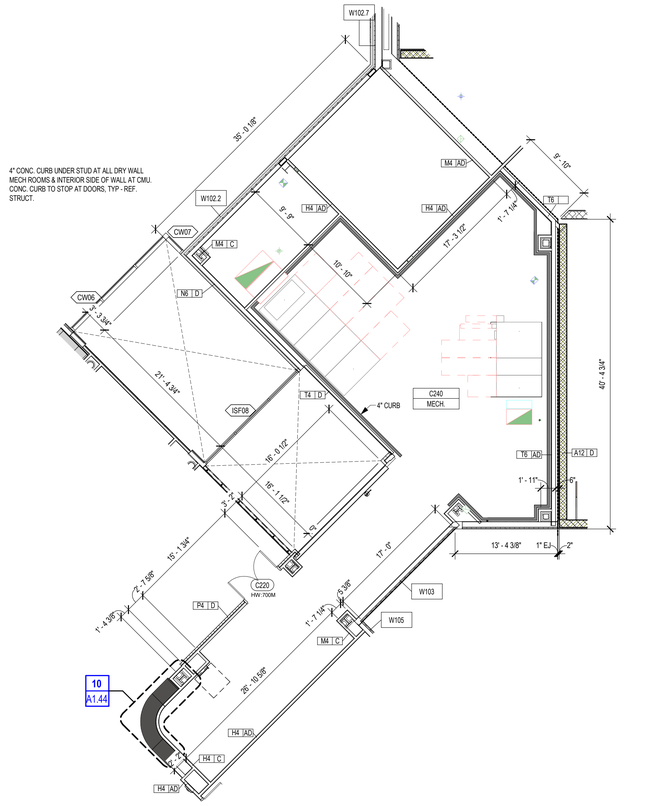

1 FLOOR PLAN - LEVEL 2 - AREA B EQUIPMENT PLAN
1/8" = 1'-0" BACK REF: A1.02

PLAN N

PLAN N

Project:
TOMBALL INTERMEDIATE SCHOOL REPLACEMENT
FOR
TOMBALL INDEPENDENT SCHOOL DISTRICT
TOMBALL, TEXAS

Revision / Date

REGISTERED ARCHITECT
CAITLIN MUNCH
STATE OF TEXAS
29134
7/15/2026

Huckabee
www.huckabee-inc.com
800.687.1229

FLOOR PLAN - EQUIPMENT PLATFORMS

VOLUME 01

Job No. 03802-04-01
Drawn By: CB
Date: 07.15.26
Sheet No. A1.30

7/15/2026 4:16:52 PM
Autodesk Docs://TOMBALL ISD - IS REPLACEMENT/03802-04-01_Tomball ISD IS Replacement_ARCH.rvt

Copyright © 2026, Huckabee & Associates, Inc.

2017 ICC A117.1 TABLE 603.6 MAXIMUM REACH DEPTH AND HEIGHT (FOR TOWEL DISPENSERS AND HAND DRYERS)						
REACH DEPTH	0.5 INCH	2 INCHES	5 INCHES	6 INCHES	9 INCHES	11 INCHES
REACH HEIGHT	48 INCHES	46 INCHES	42 INCHES	40 INCHES	36 INCHES	34 INCHES

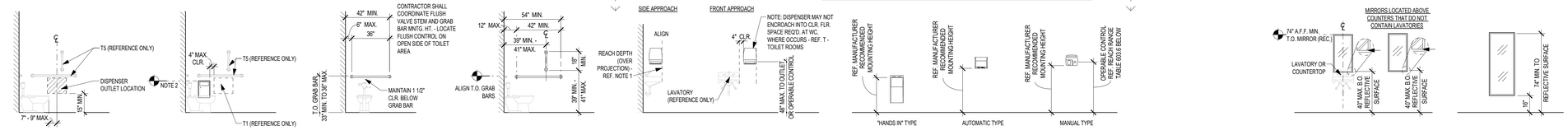

(T1) TOILET TISSUE (ROLL) DISPENSER
2012 TAS 604.7 & 609.3

NOTES:
1. MAINTAIN 1-1/2" CLEARANCE BELOW GRAB BAR.

(T2) SANITARY NAPKIN DISPOSAL

NOTES:
1. MAINTAIN 1-1/2" CLEARANCE BELOW GRAB BAR.
2. ALIGN T.O. DISPOSAL WITH T.O. TOILET TISSUE DISPENSER.

(T4) REAR WALL GRAB BAR
2017 ICC A117.1 604.5.2

NOTES:
1. REAR GRAB BAR SHALL BE PERMITTED TO BE 24" MIN. IN LENGTH, CENTERED ON THE W.C. WHERE WALL SPACE DOES NOT PERMIT A 36" GRAB BAR DUE TO THE LOCATION OF A RECESSED FIXTURE ADJ. TO THE W.C.
2. WHERE THE A.H.J. REQUIRES FLUSH CONTROLS FOR FLUSH VALVES TO BE LOCATED IN A POSITION THAT CONFLICTS WITH THE REAR GRAB BAR, THE GRAB BAR SHALL BE PERMITTED TO BE SPLIT OR SHIFTED TO THE OPEN SIDE OF THE TOILET AREA.

(T5) SIDE WALL GRAB BAR
2017 ICC A117.1 604.5.1

(T9) PAPER TOWEL DISPENSER
2017 ICC A117.1 603.6

NOTE:
1. REFER TO TABLE 603.6 MAXIMUM REACH DEPTH AND HEIGHT WHERE DISPENSER CANNOT BE ALIGNED WITH FRONT OF LAVATORY.

(T17) ELECTRIC HAND DRYER
2017 ICC A117.1 603.6

NOTE:
1. REFER TO TABLE 603.6 MAXIMUM REACH DEPTH AND HEIGHT WHERE DRYER APPROACH MAY BE OBSTRUCTED. IN SUCH AN INSTANCE, THE LOWER MOUNTING HEIGHT APPLIES.

(T18) MIRROR
2017 ICC A117.1 603.3

(T19) MIRROR (FULL-LENGTH)

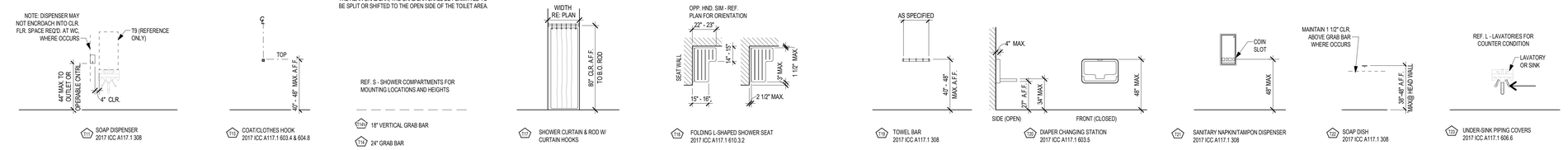

(T11) SOAP DISPENSER
2017 ICC A117.1 308

(T13) COAT/CLOTHES HOOK
2017 ICC A117.1 603.4 & 604.8

(T14V) 18" VERTICAL GRAB BAR

(T14) 24" GRAB BAR

(T15) L-SHAPED 18" X 30" GRAB BAR

(T16) 30" GRAB BAR

(T17) SHOWER CURTAIN & ROD W/ CURTAIN HOOKS

(T18) FOLDING L-SHAPED SHOWER SEAT
2017 ICC A117.1 610.3.2

(T19) TOWEL BAR
2017 ICC A117.1 308

(T20) DIAPER CHANGING STATION
2017 ICC A117.1 603.5

(T21) SANITARY NAPKIN/TAMPON DISPENSER
2017 ICC A117.1 308

(T22) SOAP DISH
2017 ICC A117.1 308

(T23) UNDERSINK PIPING COVERS
2017 ICC A117.1 606.6

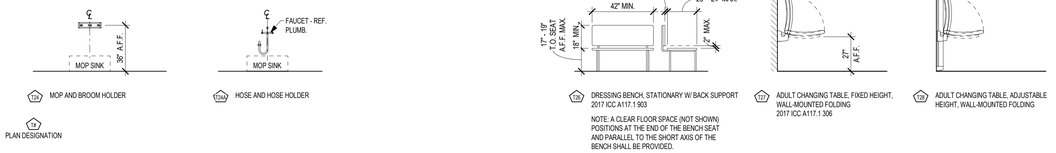

(T24) MOP AND BROOM HOLDER

(T24A) HOSE AND HOSE HOLDER

(T25) DRESSING BENCH, WALL-MOUNTED FOLDING
2017 ICC A117.1 903

NOTE: A CLEAR FLOOR SPACE (NOT SHOWN) POSITIONS AT THE END OF THE BENCH SEAT AND PARALLEL TO THE SHORT AXIS OF THE BENCH SHALL BE PROVIDED.

(T27) ADULT CHANGING TABLE, FIXED HEIGHT, WALL-MOUNTED FOLDING 2017 ICC A117.1 306

(T28) ADULT CHANGING TABLE, ADJUSTABLE HEIGHT, WALL-MOUNTED FOLDING

(T) PLAN DESIGNATION

1. THIS SHEET PROVIDES GUIDANCE FOR MOUNTING LOCATIONS AND HEIGHTS DERIVED FROM ICC A117.1 ACCESSIBLE AND USABLE BUILDINGS AND FACILITIES. NOT ALL TYPES SCHEDULED MAY BE USED. REFER TO ENLARGED FLOOR PLANS FOR QUANTITIES AND LOCATIONS.
2. CONFIGURATIONS ON THIS SHEET ARE DIAGRAMMATIC. IN THE EVENT A PROJECT-SPECIFIC CONDITION DOES NOT COMPLY WITH CLEARANCES INDICATED, NOTIFY THE ARCHITECT FOR RESOLUTION PRIOR TO PROCEEDING WITH THE WORK.
3. TOILET ACCESSORIES: REFER TO SPECIFICATION SECTION 10 2800 TOILET, BATH AND LAUNDRY ACCESSORIES FOR ADDITIONAL INFORMATION.
4. FIXTURES: REFER TO PLUMBING PLANS FOR SCHEDULED TYPE AND DIVISION 22 SPECIFICATIONS FOR ADDITIONAL INFORMATION.
5. AT METAL STUD PARTITIONS, PROVIDE FIRE-RETARDANT TREATED WOOD BLOCKING FOR ANCHORAGE OF GRAB BARS, WALL-MOUNTED SEATS AND BENCHES, DIAPER CHANGING STATIONS, AND OTHER SUCH WALL-MOUNTED ACCESSORIES WHERE ADDITIONAL LOADS ARE ANTICIPATED.

TOILET ACCESSORY LEGEND	
ITEM	DESCRIPTION
T1	TOILET TISSUE DISPENSER
T2	SANITARY NAPKIN DISPOSAL
T4	REAR WALL GRAB BAR
T5	SIDE WALL GRAB BARS
T6	PAPER TOWEL DISPENSER
T7	ELECTRIC HAND DRYER
T8	PAPER TOWEL DISPENSER AND WASTE DISPOSAL
T9	MIRROR
T10	MIRROR, FULL-LENGTH
T11	SOAP DISPENSER
T13	COAT/CLOTHES HOOK
T14	24" GRAB BAR
T14V	18" VERTICAL GRAB BAR
T15	L-SHAPED 18" X 30" GRAB BAR
T16	30" GRAB BAR
T17	SHOWER CURTAIN & ROD W/ CURTAIN HOOKS
T18	FOLDING L-SHAPED SHOWER SEAT
T19	TOWEL BAR
T20	DIAPER CHANGING STATION
T21	SANITARY NAPKIN/TAMPON DISPENSER
T22	SOAP DISH
T23	UNDERSINK PIPING COVERS
T24	MOP AND BROOM HOLDER
T24A	MOP BASIN HOSE AND BRACKET
T25	DRESSING BENCH, WALL-MOUNTED FOLDING
T26	DRESSING BENCH, STATIONARY W/ BACK SUPPORT
T27	ADULT CHANGING TABLE, FIXED HEIGHT, WALL-MOUNTED FOLDING
T28	ADULT CHANGING TABLE, ADJUSTABLE HEIGHT, WALL-MOUNTED FOLDING

PLUMBING FIXTURE LEGEND	
ITEM	DESCRIPTION
EW1	ELECTRIC WATER COOLER, WALL-MOUNTED, ACCESSIBLE
EW1B	ELECTRIC WATER COOLER, WALL-MOUNTED, ACCESSIBLE, WITH BOTTLE FILLER
EW2	ELECTRIC WATER COOLER, WALL-MOUNTED
L1	LAVATORY, WALL-MOUNTED, ACCESSIBLE
L2	LAVATORY, COUNTER-MOUNTED, ACCESSIBLE
MS	MOP SINK
U1	URINAL
U2	URINAL, ACCESSIBLE
WC1	WATER CLOSET
WC2	WATER CLOSET, ACCESSIBLE
WF	WASH FOUNTAIN

1. NOT ALL TYPES MAY BE USED IN THE PROJECT.
2. REFER TO TOILET ACCESSORIES AND PLUMBING FIXTURES' SHEET FOR ADDITIONAL INFORMATION.

GUIDANCE PROVIDED IS FOR CHILDREN IN K - 2ND GRADE (AGES 5 - 8) WHERE BUILDING ELEMENTS OR OPERABLE PARTS ARE DESIGNED FOR USE PRIMARILY BY CHILDREN IN ACCORDANCE WITH ICC A117.1. REFER TO ADULT MOUNTING HEIGHT SHEET FOR ALL OTHER FIXTURES AND ACCESSORIES.

GENERAL NOTES

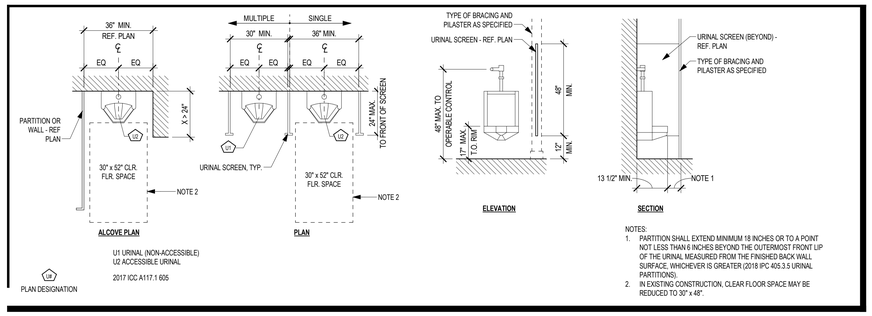

U1 URINAL (NON-ACCESSIBLE)
U2 ACCESSIBLE URINAL
2017 ICC A117.1 605

(U) PLAN DESIGNATION

NOTES:
1. PARTITION SHALL EXTEND MINIMUM 18 INCHES OR TO A POINT NOT LESS THAN 6 INCHES BEYOND THE OUTERMOST FRONT LIP OF THE URINAL MEASURED FROM THE FINISHED BACK WALL SURFACE, WHICHEVER IS GREATER (2018 IPC 405.3.5 URINAL PARTITIONS).
2. IN EXISTING CONSTRUCTION, CLEAR FLOOR SPACE MAY BE REDUCED TO 30" x 48".

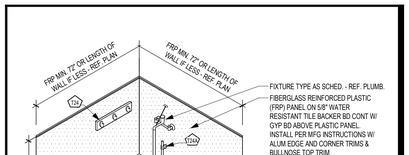

(MS) PLAN DESIGNATION

NOTE: FLOORING AS SCHED.

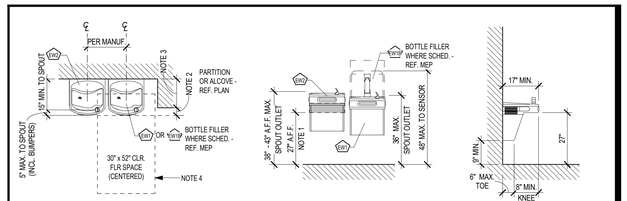

(EW) PLAN DESIGNATION

EW1 ACCESSIBLE WATER COOLER (LOW)
EW1B ACCESSIBLE WATER COOLER W/ BOTTLE FILLER (LOW)
EW2 STANDING PERSONS WATER COOLER (HIGH)
2017 ICC A117.1 602

NOTES:
1. PROVIDE CANE DETECTION APRON AT EW2. MUST NOT IMPEDE CLEAR FLOOR SPACE REQUIREMENT FOR ADJACENT UNIT.
2. WHERE LOCATED IN ALCOVES, CANE DETECTION APRON NOT REQUIRED WHEN PROTRUSION IS 4" OR LESS.
3. WHERE A CLEAR FLOOR SPACE IS POSITIONED FOR A FORWARD APPROACH, THE ALCOVE SHALL BE 36 INCHES MINIMUM IN WIDTH WHERE THE DEPTH EXCEEDS 24 INCHES.
4. IN EXISTING CONSTRUCTION, CLEAR FLOOR SPACE MAY BE REDUCED TO 30" x 48".

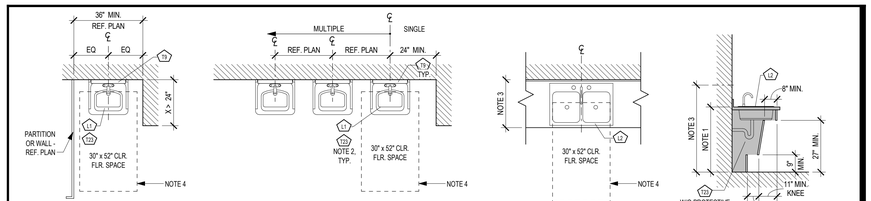

(LR) PLAN DESIGNATION

L1 WALL-MOUNTED LAVATORY
L2 COUNTER-MOUNTED SINK
2017 ICC A117.1 606

1. THE FRONT OF THE LAVATORIES AND SINKS SHALL BE 34 INCHES MAXIMUM ABOVE THE FLOOR MEASURED TO THE HIGHER OF THE RIM OR COUNTER SURFACE.
2. PROVIDE AT EACH LAVATORY.
3. TOILET ACCESSORY MOUNTING HEIGHTS TO OPERABLE CONTROLS SHALL BE 44" A.F.F. MAX. WHERE THE FORWARD REACH DEPTH OVER THE COUNTER IS >20" AND NOT MORE THAN 25" MAX.
4. IN EXISTING CONSTRUCTION, CLEAR FLOOR SPACE MAY BE REDUCED TO 30" x 48".

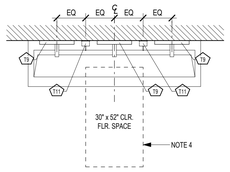

WF2 = 2 STATIONS
WF3 = 3 STATIONS

(WF) PLAN DESIGNATION

2017 ICC A117.1 606

NOTES:
1. MOUNT 34" A.F.F. TO TOP OF FRONT RIM.
2. UNITS MUST COMPLY WITH KNEE AND TOE CLEARANCES AS SHOWN FOR LAVATORIES:
3. REFER TO MEP FOR FIXTURE SCHEDULE.
4. IN EXISTING CONSTRUCTION, CLEAR FLOOR SPACE MAY BE REDUCED TO 30" x 48".

Revision / Date

Project: TOMBALL INTERMEDIATE SCHOOL REPLACEMENT FOR TOMBALL INDEPENDENT SCHOOL DISTRICT TOMBALL, TEXAS

REGISTERED ARCHITECT CAITLIN MUNICH 29 STATE OF TEXAS
7/15/2026

Huckabee
www.huckabee-inc.com
800.687.1229

TOILET ACCESSORIES AND PLUMBING FIXTURES

VOLUME 01

Job No. 00803-04-01
Sheet No. A1.31
Drawn By: CI
Date: 07.15.26

7/15/2026 4:16:54 PM
Autodesk Docs://TOMBALL ISD - IS REPLACEMENT/00803-04-01_Tomball ISD IS Replacement_ARCH.rvt

Copyright © 2026, Huckabee & Associates, Inc.

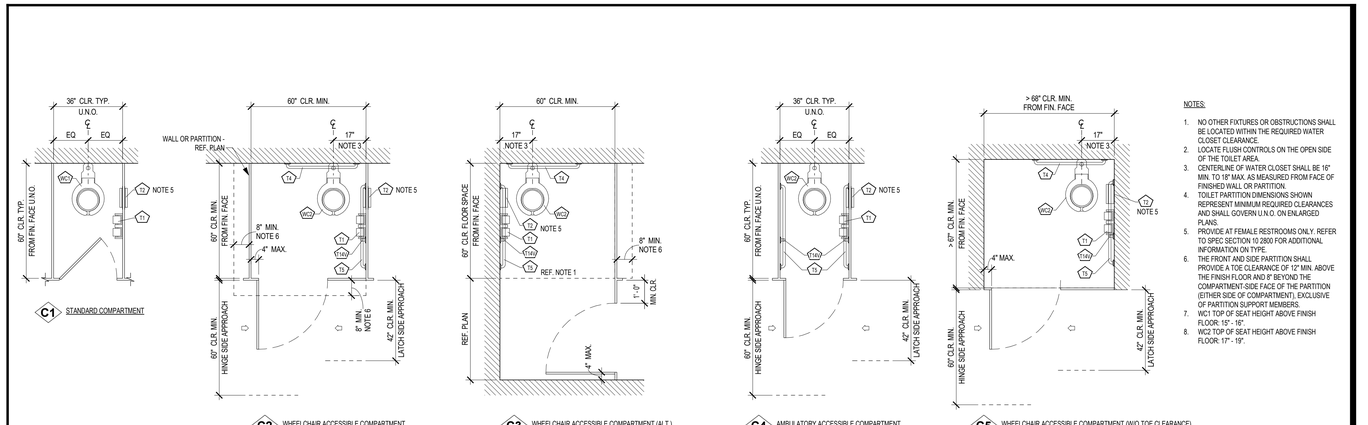

NOTES:

1. NO OTHER FIXTURES OR OBSTRUCTIONS SHALL BE LOCATED WITHIN THE REQUIRED WATER CLOSET CLEARANCE.
2. LOCATE FLUSH CONTROLS ON THE OPEN SIDE OF THE TOILET AREA.
3. CENTERLINE OF WATER CLOSET SHALL BE 16" MIN. TO 18" MAX. AS MEASURED FROM FACE OF FINISHED WALL OR PARTITION.
4. TOILET PARTITION DIMENSIONS SHOWN REPRESENT MINIMUM REQUIRED CLEARANCES AND SHALL GOVERN U.N.O. ON ENLARGED PLANS.
5. PROVIDE AT FEMALE RESTROOMS ONLY. REFER TO SPEC SECTION 10 2800 FOR ADDITIONAL INFORMATION ON TYPE.
6. THE FRONT AND SIDE PARTITION SHALL PROVIDE A TOE CLEARANCE OF 12" MIN. ABOVE THE FINISH FLOOR AND 8" BEYOND THE COMPARTMENT-SIDE FACE OF THE PARTITION (EITHER SIDE OF COMPARTMENT), EXCLUSIVE OF PARTITION SUPPORT MEMBERS.
7. WC1 TOP OF SEAT HEIGHT ABOVE FINISH FLOOR: 15" - 16".
8. WC2 TOP OF SEAT HEIGHT ABOVE FINISH FLOOR: 17" - 19".

TOILET ACCESSORY LEGEND	
ITEM	DESCRIPTION
T1	TOILET TISSUE DISPENSER (OFCI)
T2	SANITARY NAPKIN DISPOSAL
T4	REAR WALL GRAB BAR
T5	SIDE WALL GRAB BARS
T6	PAPER TOWEL DISPENSER (OFCI)
T7	ELECTRIC HAND DRYER
T8	PAPER TOWEL DISPENSER AND WASTE DISPOSAL
T9	MIRROR
T10	MIRROR, FULL-LENGTH
T11	SOAP DISPENSER (OFCI)
T13	COAT/CLOTHES HOOK
T14	24" GRAB BAR
T14V	18" VERTICAL GRAB BAR
T15	L-SHAPED 18" X 30" GRAB BAR
T16	30" GRAB BAR
T17	SHOWER CURTAIN & ROD W/ CURTAIN HOOKS
T18	FOLDING L-SHAPED SHOWER SEAT
T19	TOWEL BAR
T20	DIAPER CHANGING STATION
T21	SANITARY NAPKIN/TAMPON DISPENSER
T22	SOAP DISH
T23	UNDERSINK PIPING COVERS
T24	MOP AND BROOM HOLDER
T24A	MOP BASIN HOSE AND BRACKET
T25	DRESSING BENCH, WALL-MOUNTED FOLDING
T26	DRESSING BENCH, STATIONARY W/ BACK SUPPORT
T27	ADULT CHANGING TABLE, FIXED HEIGHT, WALL-MOUNTED FOLDING
T28	ADULT CHANGING TABLE, ADJUSTABLE HEIGHT, WALL-MOUNTED FOLDING

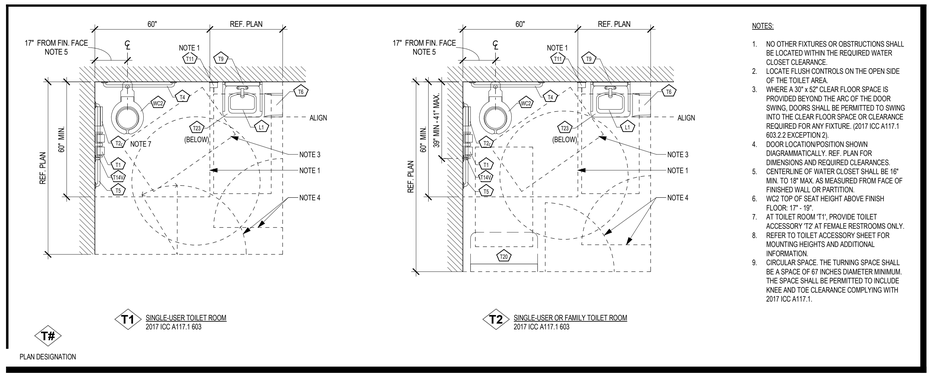

NOTES:

1. NO OTHER FIXTURES OR OBSTRUCTIONS SHALL BE LOCATED WITHIN THE REQUIRED WATER CLOSET CLEARANCE.
2. LOCATE FLUSH CONTROLS ON THE OPEN SIDE OF THE TOILET AREA.
3. WHERE A 30" x 52" CLEAR FLOOR SPACE IS PROVIDED BEYOND THE ARC OF THE DOOR SWING, DOORS SHALL BE PERMITTED TO SWING INTO THE CLEAR FLOOR SPACE OR CLEARANCE REQUIRED FOR ANY FIXTURE. (2017 ICC A117.1 603.2.2 EXCEPTION 2).
4. DOOR LOCATION/POSITION SHOWN DIAGRAMMATICALLY. REF. PLAN FOR DIMENSIONS AND REQUIRED CLEARANCES.
5. CENTERLINE OF WATER CLOSET SHALL BE 16" MIN. TO 18" MAX. AS MEASURED FROM FACE OF FINISHED WALL OR PARTITION.
6. WC2 TOP OF SEAT HEIGHT ABOVE FINISH FLOOR: 17" - 19".
7. AT TOILET ROOM 'T1', PROVIDE TOILET ACCESSORY 'T2' AT FEMALE RESTROOMS ONLY.
8. REFER TO TOILET ACCESSORY SHEET FOR MOUNTING HEIGHTS AND ADDITIONAL INFORMATION.
9. CIRCULAR SPACE. THE TURNING SPACE SHALL BE A SPACE OF 67 INCHES DIAMETER MINIMUM. THE SPACE SHALL BE PERMITTED TO INCLUDE KNEE AND TOE CLEARANCE COMPLYING WITH 2017 ICC A117.1.

PLUMBING FIXTURE LEGEND	
ITEM	DESCRIPTION
EW1	ELECTRIC WATER COOLER, WALL-MOUNTED, ACCESSIBLE
EW1B	ELECTRIC WATER COOLER, WALL-MOUNTED, ACCESSIBLE, WITH BOTTLE FILLER
EW2	ELECTRIC WATER COOLER, WALL-MOUNTED
L1	LAVATORY, WALL-MOUNTED, ACCESSIBLE
L2	LAVATORY, COUNTER-MOUNTED, ACCESSIBLE
MS	MOP SINK
U1	URINAL
U2	URINAL, ACCESSIBLE
WC1	WATER CLOSET
WC2	WATER CLOSET, ACCESSIBLE
WF	WASH FOUNTAIN

1. NOT ALL TYPES MAY BE USED IN THE PROJECT.
2. REFER TO 'TOILET ACCESSORIES AND PLUMBING FIXTURES' SHEET FOR ADDITIONAL INFORMATION.

Revision / Date

Project:
TOMBALL INTERMEDIATE SCHOOL REPLACEMENT
FOR
TOMBALL INDEPENDENT SCHOOL DISTRICT
TOMBALL, TEXAS

REGISTERED ARCHITECT
CAITLIN MUNCH
29814
STATE OF TEXAS
7/15/2026

Huckabee
www.huckabee-inc.com
800.687.1229

TOILET ROOMS AND COMPARTMENTS

VOLUME 01

Job No.	Sheet No.
00802-04-01	A1.32
Drawn By: CI	
Date: 07.15.26	

7/15/2026 4:16:55 PM
Autodesk Docs://TOMBALL ISD - IS REPLACEMENT/00802240-01_Tomball ISD IS Replacement_ARCH.rvt

Copyright © 2026, Huckabee & Associates, Inc.

30" x 52" CLEAR FLOOR SPACE PER ACCESSIBILITY REQUIREMENTS

67" DIAMETER TURNING SPACE PER ACCESSIBILITY REQUIREMENTS

PLAN LEGEND

1. FOR ACCESSIBLE FIXTURES & ACCESSORIES REFER TO SHEET A1.31 "TOILET ACCESSORIES AND PLUMBING FIXTURES" FOR MOUNTING HEIGHTS & ACCESSIBILITY REQUIREMENTS. THE ACCESSORIES ARE CALLED OUT IN THE INDIVIDUAL STALL / ROOM TYPES / SHOWER TYPES.

   C1 T1 S1

2. FIXTURES THAT STAND ALONE WILL BE TAGGED W/ A SYMBOL; LAVS, URINAL'S & EWC'S (L1) (U1)

3. PROVIDE PIPE INSULATION AS SPECIFIED AT ALL EXPOSED PIPING AND DRAIN AT ACCESSIBLE LAVATORIES.

GENERAL NOTES

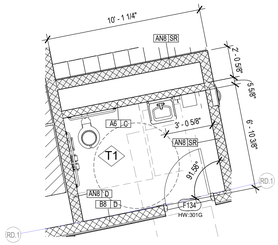

13 ENLARGED RESTROOM PLAN - AREA F
1/4" = 1'-0" BACK REF: A1.1F

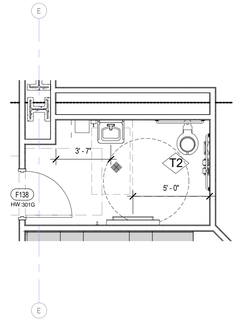

12 ENLARGED RESTROOM PLAN - AREA F
1/4" = 1'-0" BACK REF: A1.1F

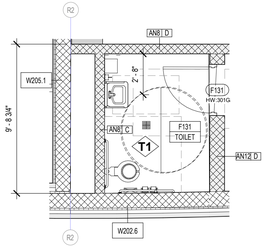

11 ENLARGED RESTROOM PLAN - AREA F
1/4" = 1'-0" BACK REF: A1.1F

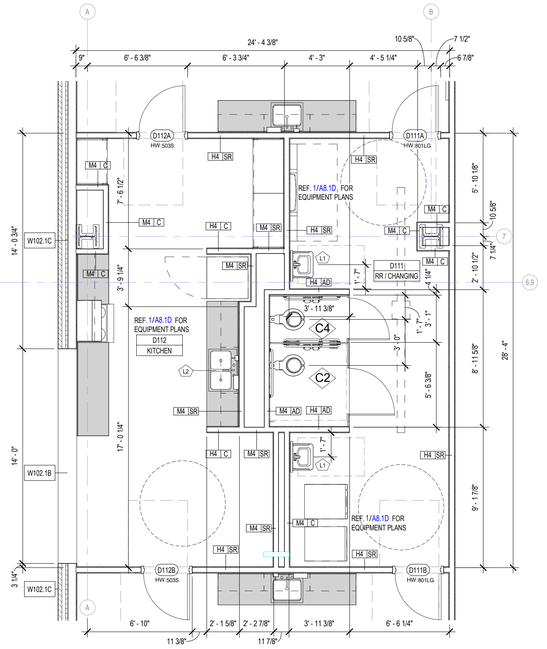

7 ENLARGED RESTROOM PLAN - AREA D
1/4" = 1'-0"

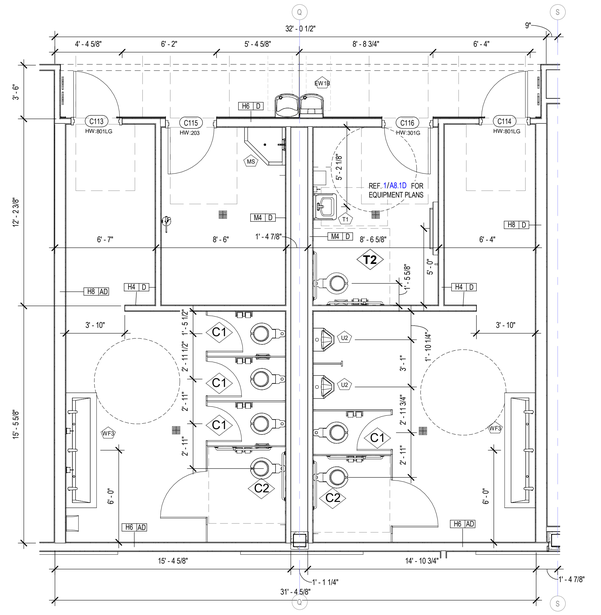

6 ENLARGED RESTROOM PLAN - AREA C & E
1/4" = 1'-0"

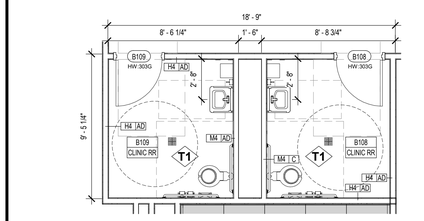

10 ENLARGED RESTROOM PLAN - AREA B
1/4" = 1'-0"

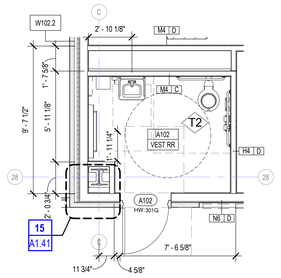

9 ENLARGED RESTROOM PLAN - AREA A
1/4" = 1'-0"

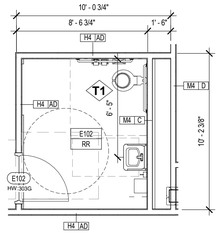

8 ENLARGED RESTROOM PLAN - AREA E
1/4" = 1'-0"

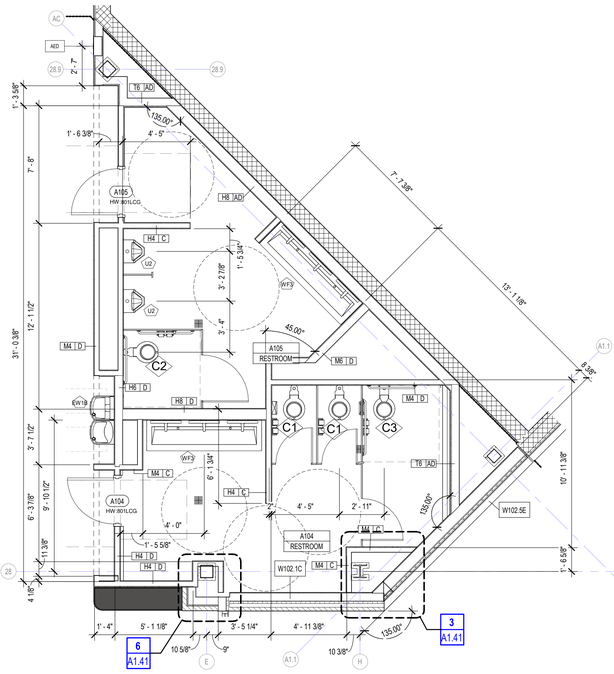

2 ENLARGED RESTROOM PLAN - AREA A
1/4" = 1'-0"

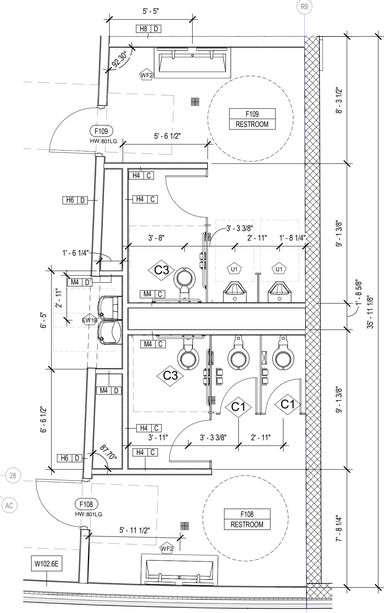

1 ENLARGED RESTROOM PLAN - AREA F
1/4" = 1'-0"

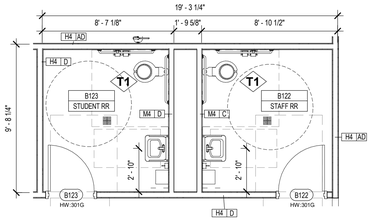

5 ENLARGED RESTROOM PLAN - AREA B
1/4" = 1'-0"

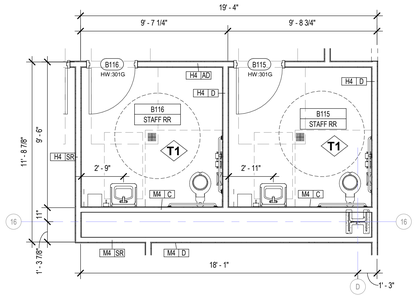

4 ENLARGED RESTROOM PLAN - AREA B
1/4" = 1'-0"

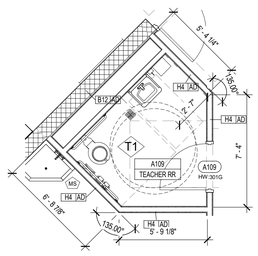

3 ENLARGED RESTROOM PLAN - AREA A
1/4" = 1'-0"

Autodesk Docs://TOMBALL ISD - IS REPLACEMENT/00802-04-01 Tomball ISD IS Replacement_ARCH.rvt
7/15/2026 4:17:02 PM

Revision / Date

Project:
TOMBALL INTERMEDIATE SCHOOL REPLACEMENT
FOR
TOMBALL INDEPENDENT SCHOOL DISTRICT
TOMBALL, TEXAS

REGISTERED ARCHITECT
CAITLIN MUNCH
29
STATE OF TEXAS
7/15/2026

Huckabee
www.huckabee-inc.com
800.687.1229

ENLARGED PLANS - TOILETS

VOLUME 01

Job No.	Sheet No.
00802-04-01	A1.33
Drawn By: CB, CI	
Date: 07.15.26	

Copyright © 2026, Huckabee & Associates, Inc.

THIS DRAWING IS NOT TO SCALE AND IS PROVIDED FOR REFERENCE PURPOSES ONLY. DRAWING IS NOT INTENDED FOR REGULATORY APPROVAL, PERMITTING, OR CONSTRUCTION. REFER TO FLOOR PLANS AND DETAILS FOR SPECIFIC PROJECT INFORMATION.

3D VIEW DISCLAIMER

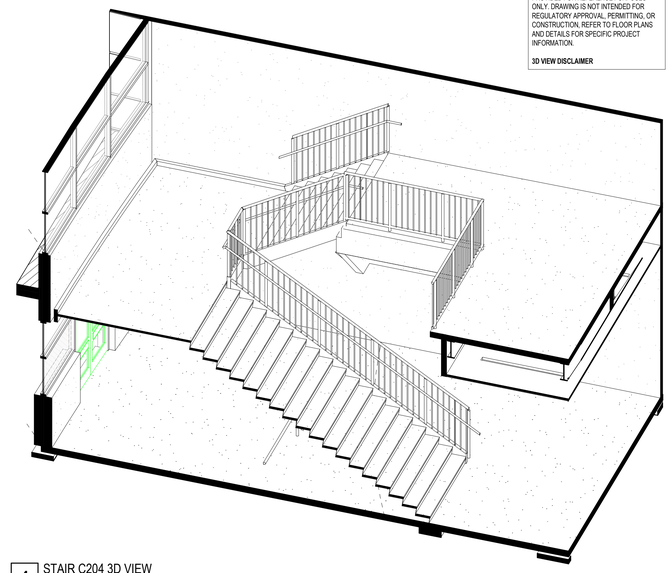

4 STAIR C204 3D VIEW
N.T.S.

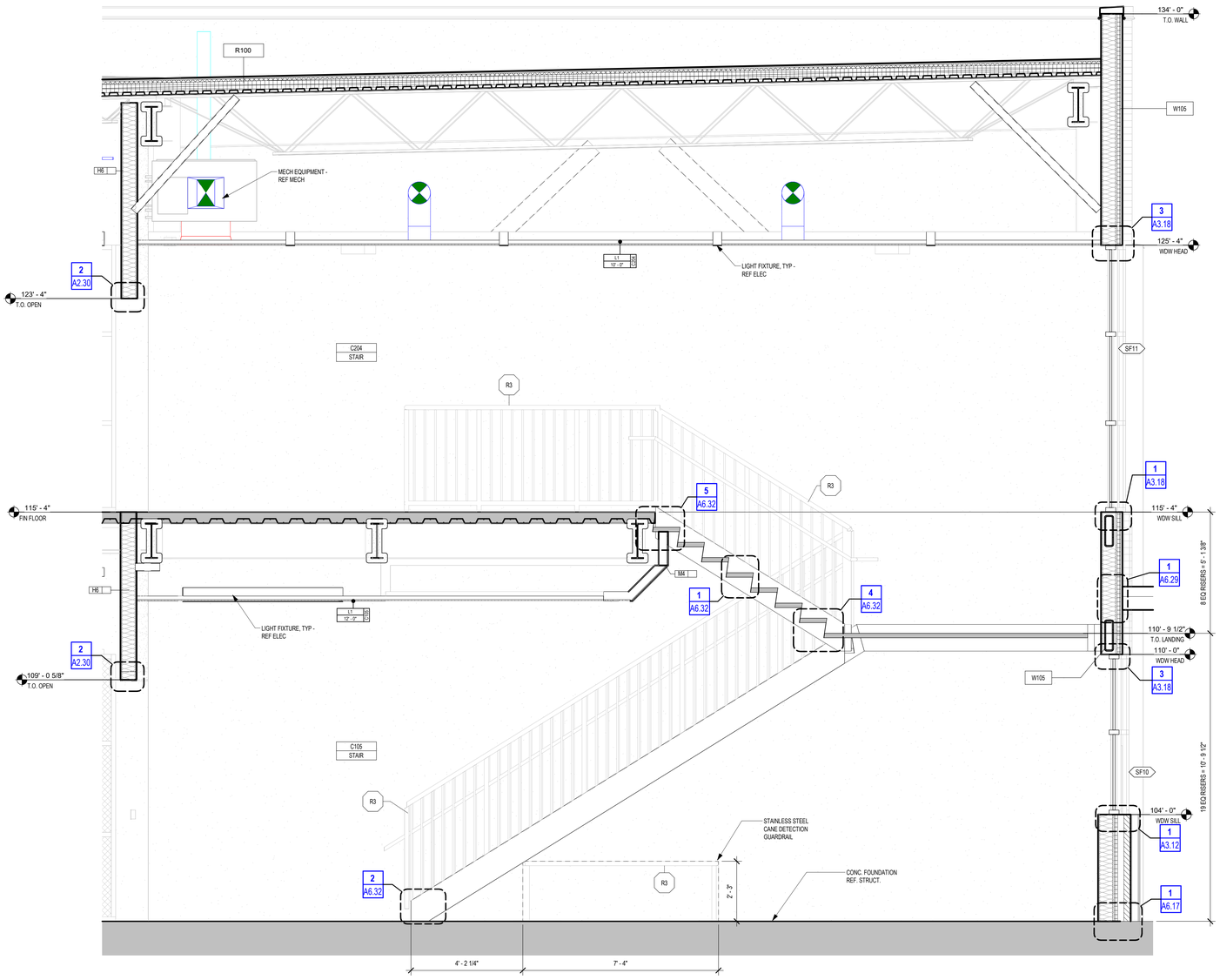

2 SECTION - STAIR C204
1/2" = 1'-0"

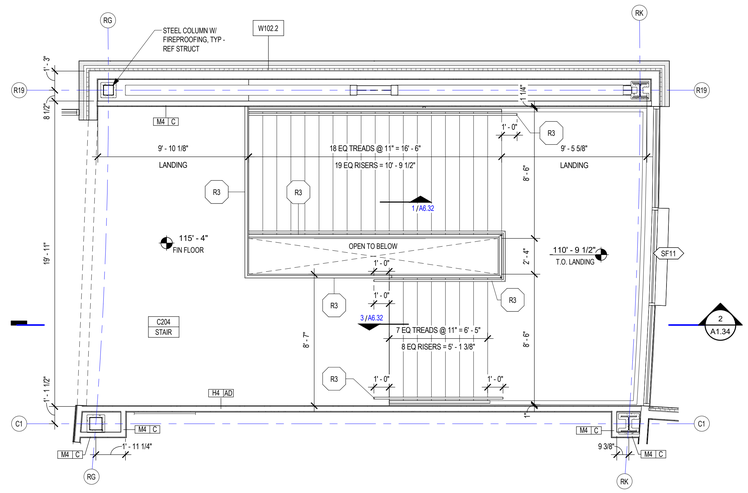

3 ENLARGED PLAN - STAIR C204 - LEVEL 2
1/4" = 1'-0" BACK REF: A1.2C

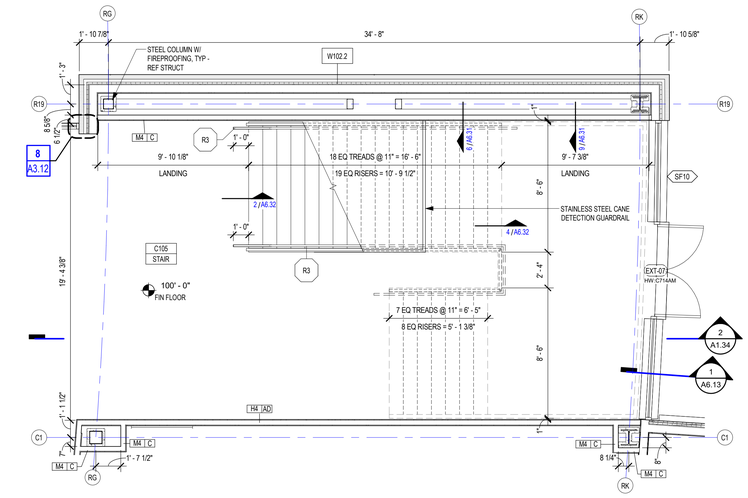

1 ENLARGED PLAN - STAIR C105 - LEVEL 1
1/4" = 1'-0" BACK REF: A1.1C

Revision / Date

Project:
TOMBALL INTERMEDIATE SCHOOL REPLACEMENT
FOR
TOMBALL INDEPENDENT SCHOOL DISTRICT
TOMBALL, TEXAS

REGISTERED ARCHITECT
CARLTON MUNCH
29 915
STATE OF TEXAS
7/15/2026

Huckabee
www.huckabee-inc.com
800.687.1229

ENLARGED PLANS - STAIRS

VOLUME 01

Job No. 00802-04-01	Sheet No. A1.34
Drawn By: CB, CI	
Date: 07.15.26	

7/15/2026 4:17:07 PM
Autodesk Docs://TOMBALL ISD - IS REPLACEMENT/00802-04-01_Tomball ISD IS Replacement_ARCH.rvt

Copyright © 2026, Huckabee & Associates, Inc.

THIS DRAWING IS NOT TO SCALE AND IS PROVIDED FOR REFERENCE PURPOSES ONLY. DRAWING IS NOT INTENDED FOR REGULATORY APPROVAL, PERMITTING, OR CONSTRUCTION. REFER TO FLOOR PLANS AND DETAILS FOR SPECIFIC PROJECT INFORMATION.

3D VIEW DISCLAIMER

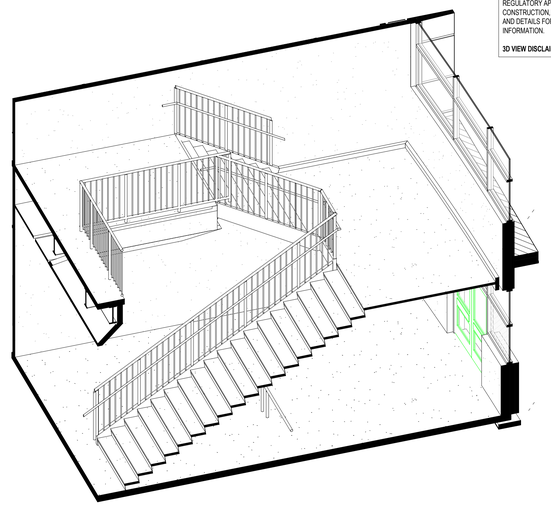

4 STAIR E217 3D VIEW
N.T.S.

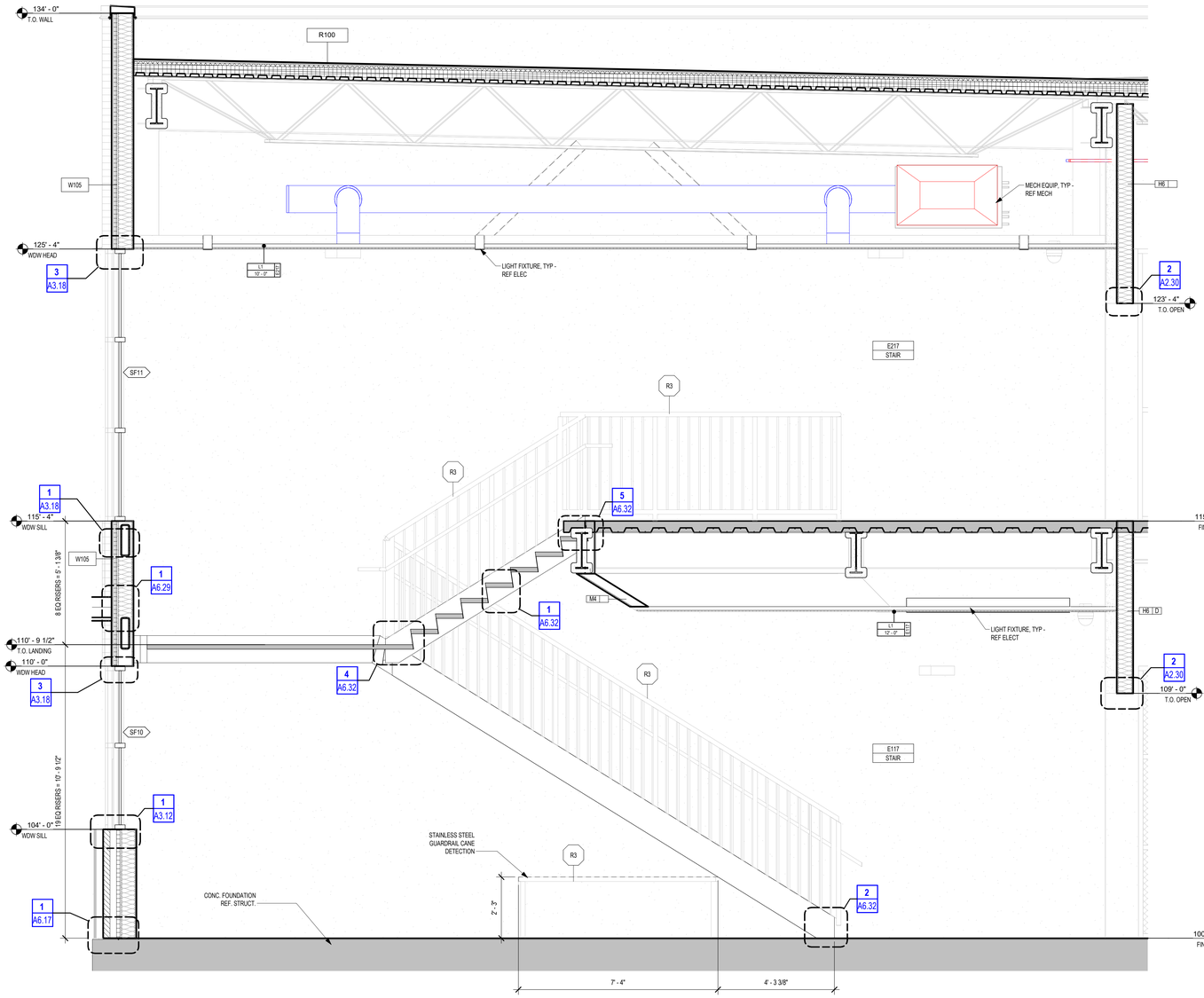

2 SECTION - STAIR E217
1/2" = 1'-0"

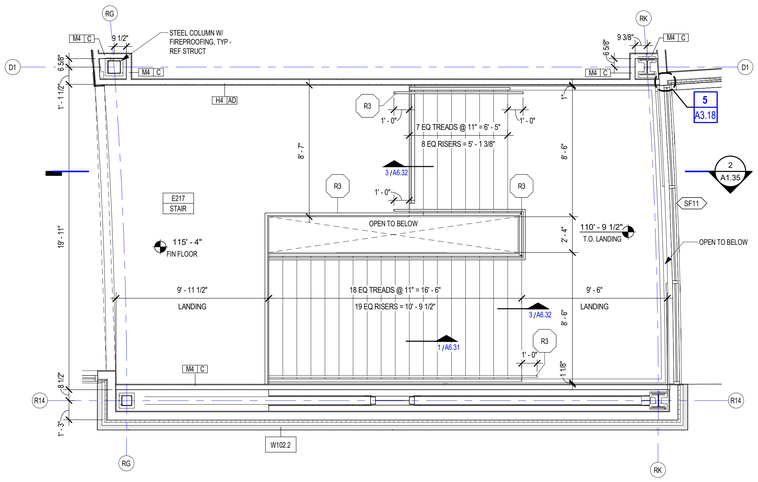

3 ENLARGED PLAN - STAIR E217 - LEVEL 2
1/4" = 1'-0" BACK REF: A1.2E

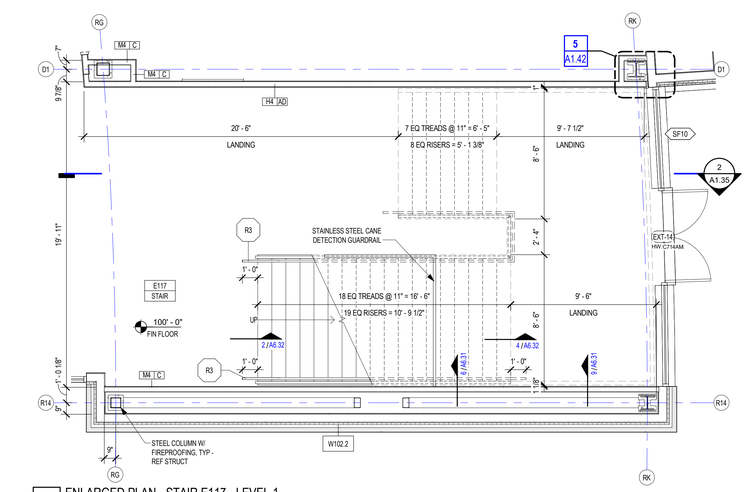

1 ENLARGED PLAN - STAIR E117 - LEVEL 1
1/4" = 1'-0" BACK REF: A1.1E

Revision / Date

Project:
TOMBALL INTERMEDIATE SCHOOL REPLACEMENT
FOR
TOMBALL INDEPENDENT SCHOOL DISTRICT
TOMBALL, TEXAS

REGISTERED ARCHITECT
CAITLIN MUNCH
29 1/2
STATE OF TEXAS
7/15/2026

Huckabee
www.huckabee-inc.com
800.687.1229

ENLARGED PLANS - STAIRS

VOLUME 01

Job No. 00802-04-01	Sheet No.
Drawn By: CB, CI	A1.35
Date: 07.15.26	

7/15/2026 4:17:11 PM
Autodesk Docs://TOMBALL ISD - IS REPLACEMENT/00802-04-01_Tomball ISD IS Replacement_ARCH.rvt

Copyright © 2026, Huckabee & Associates, Inc.

THIS DRAWING IS NOT TO SCALE AND IS PROVIDED FOR REFERENCE PURPOSES ONLY. DRAWING IS NOT INTENDED FOR REGULATORY APPROVAL, PERMITTING, OR CONSTRUCTION. REFER TO FLOOR PLANS AND DETAILS FOR SPECIFIC PROJECT INFORMATION.

3D VIEW DISCLAIMER

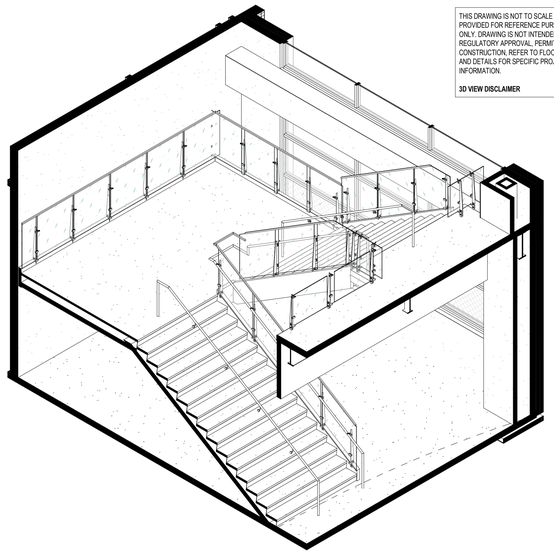

4 SECTION - STAIR E217 - 3D VIEW
N.T.S.

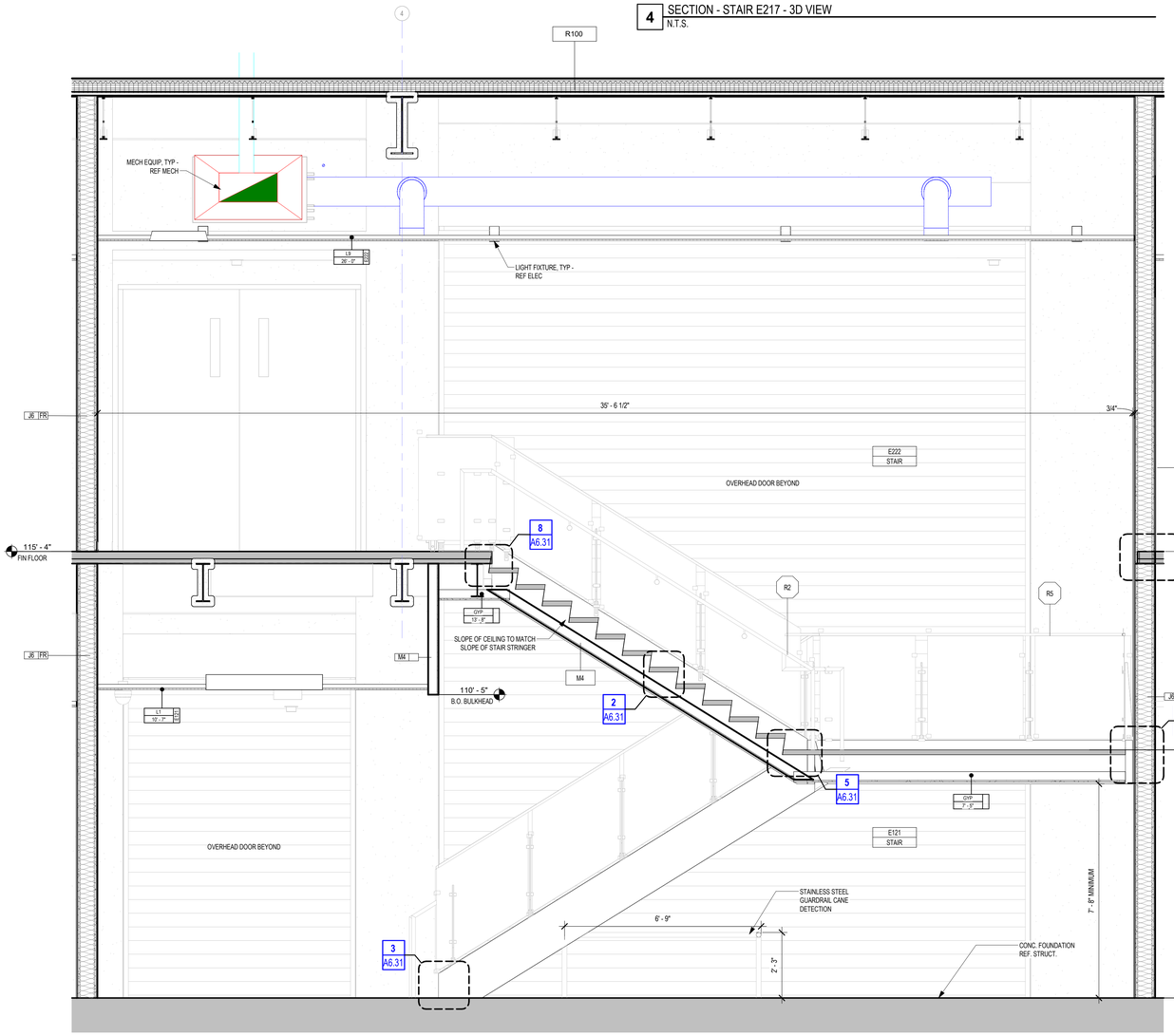

2 SECTION - STAIR E222
1/2" = 1'-0"

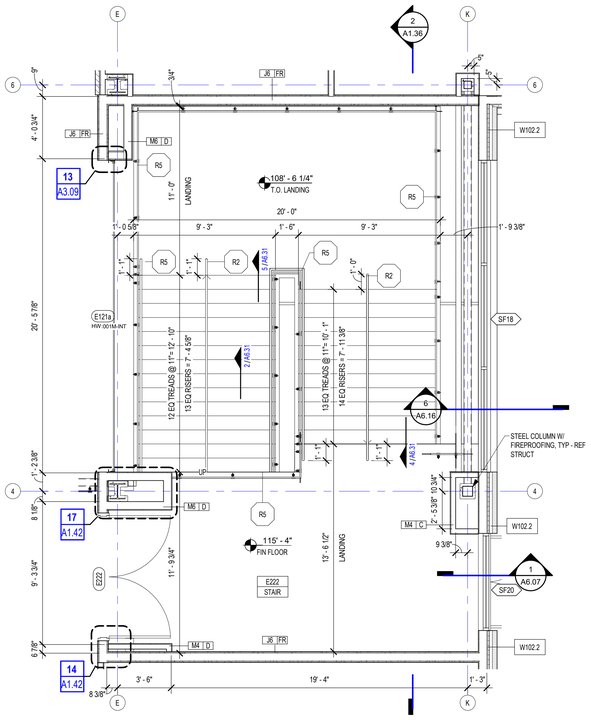

3 ENLARGED PLAN - STAIR E222 - LEVEL 2
1/4" = 1'-0" BACK REF: A1.2E

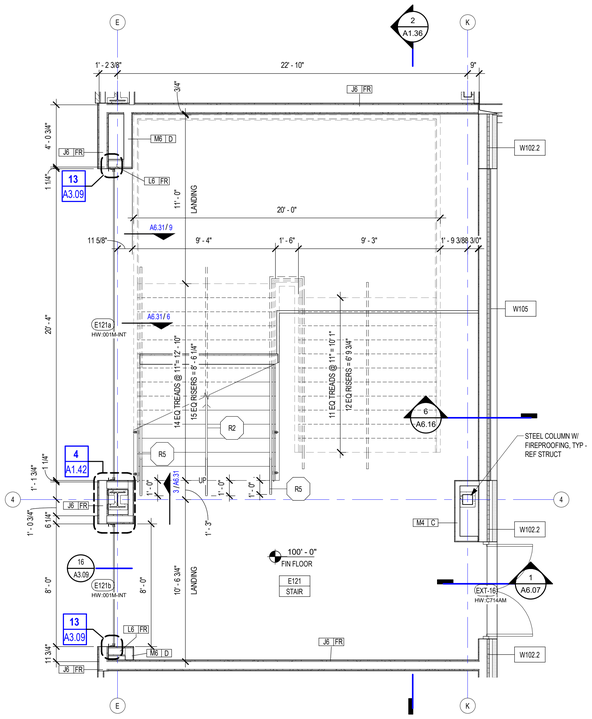

1 ENLARGED PLAN - STAIR E121 - LEVEL 1
1/4" = 1'-0" BACK REF: A1.1E

Revision / Date

Project:
TOMBALL INTERMEDIATE SCHOOL REPLACEMENT
FOR
TOMBALL INDEPENDENT SCHOOL DISTRICT
TOMBALL, TEXAS

REGISTERED ARCHITECT CAITLIN MUNCH 29 STATE OF TEXAS
7/15/2026

Huckabee
www.huckabee-inc.com
800.687.1229

ENLARGED PLANS - STAIRS

VOLUME 01

Job No.	Sheet No.
00802-04-01	A1.36
Drawn By: CB, CI, MF	
Date: 07.15.26	

7/15/2026 4:17:16 PM
Autodesk Docs://TOMBALL ISD - IS REPLACEMENT/00802-04-01_Tomball ISD IS Replacement_ARCH.rvt

Copyright © 2026, Huckabee & Associates, Inc.

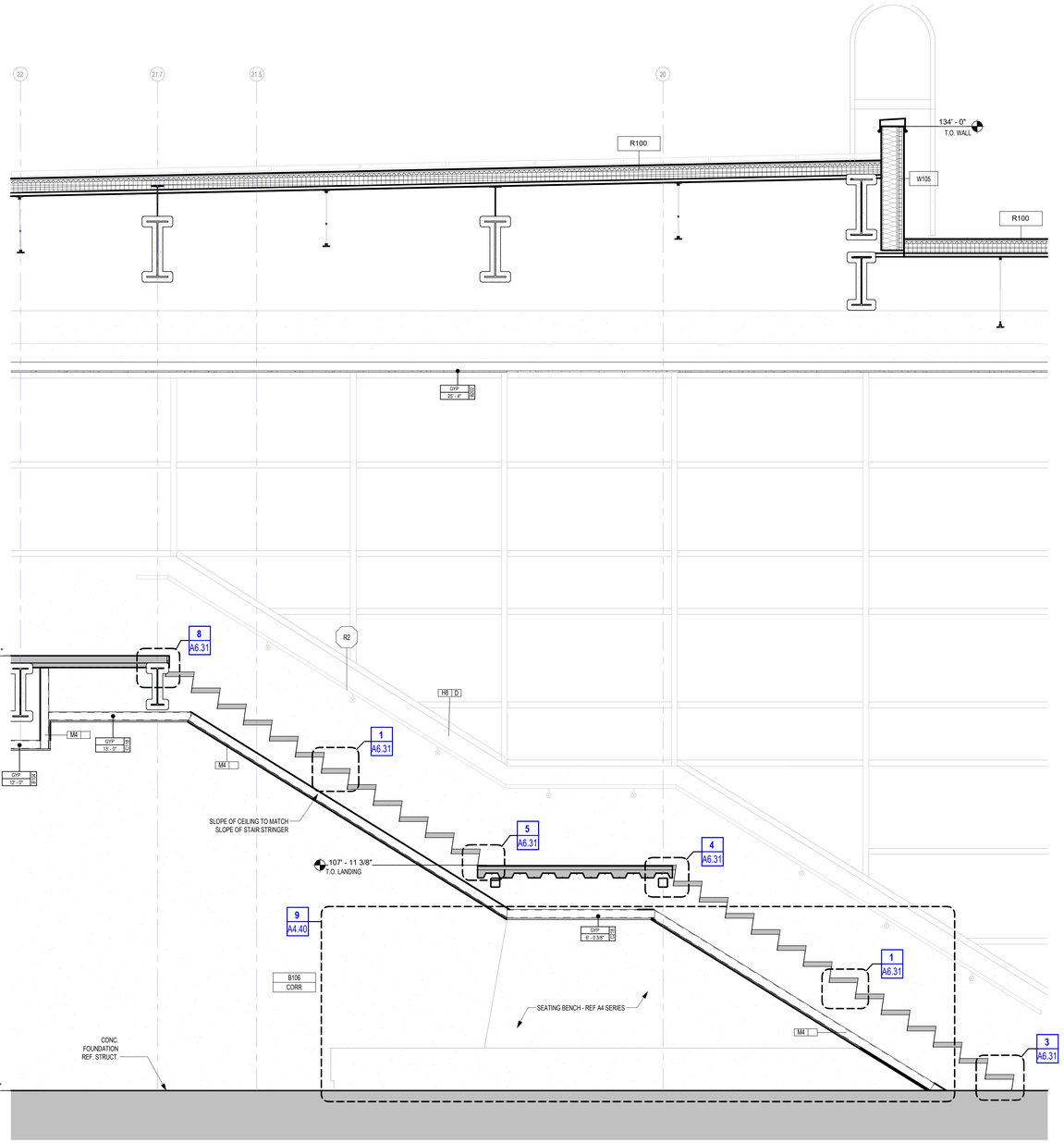

2 SECTION - LEARNING STAIR
1/2" = 1'-0"

THIS DRAWING IS NOT TO SCALE AND IS PROVIDED FOR REFERENCE PURPOSES ONLY. DRAWING IS NOT INTENDED FOR REGULATORY APPROVAL, PERMITTING, OR CONSTRUCTION. REFER TO FLOOR PLANS AND DETAILS FOR SPECIFIC PROJECT INFORMATION.

3D VIEW DISCLAIMER

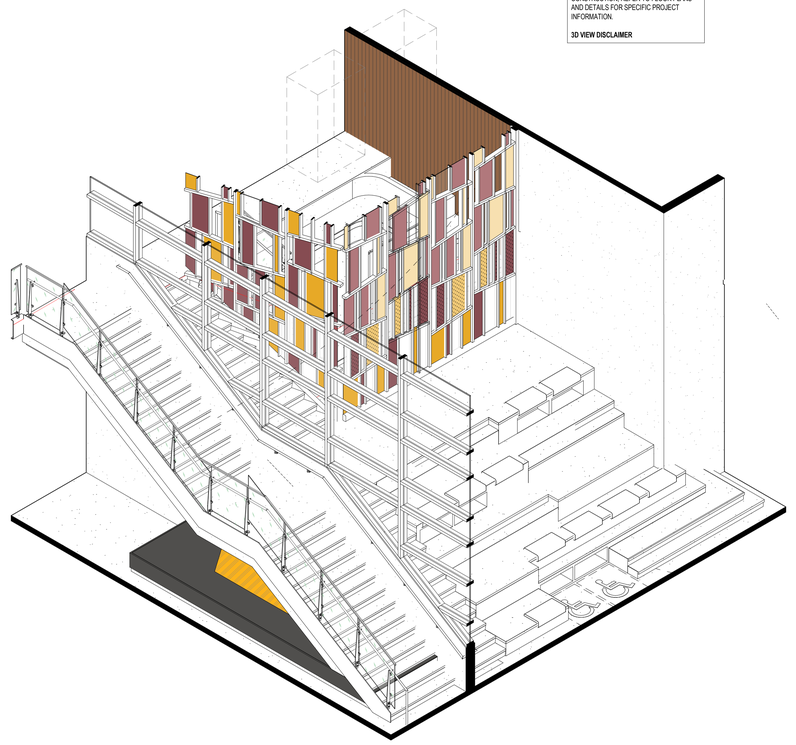

3 LEARNING STAIR 3D VIEW

1 ENLARGED PLAN - LEARNING STAIR - LEVEL 1
1/4" = 1'-0" BACK REF: A1.1C

Revision / Date

Project:
TOMBALL INTERMEDIATE SCHOOL REPLACEMENT
FOR
TOMBALL INDEPENDENT SCHOOL DISTRICT
TOMBALL, TEXAS

REGISTERED ARCHITECT
CAITLIN MUNCH
29
STATE OF TEXAS
7/15/2026

Huckabee
www.huckabee-inc.com
800.687.1229

ENLARGED PLANS - LEARNING STAIRS

VOLUME 01

Job No.	Sheet No.
00802-04-01	A1.37
Drawn By: CB, CI, MA, MF	
Date: 07.15.26	

7/15/2026 4:17:19 PM
Autodesk Docs://TOMBALL ISD - IS REPLACEMENT/00802-04-01_Tomball ISD IS Replacement_ARCH.rvt

Copyright © 2026, Huckabee & Associates, Inc.

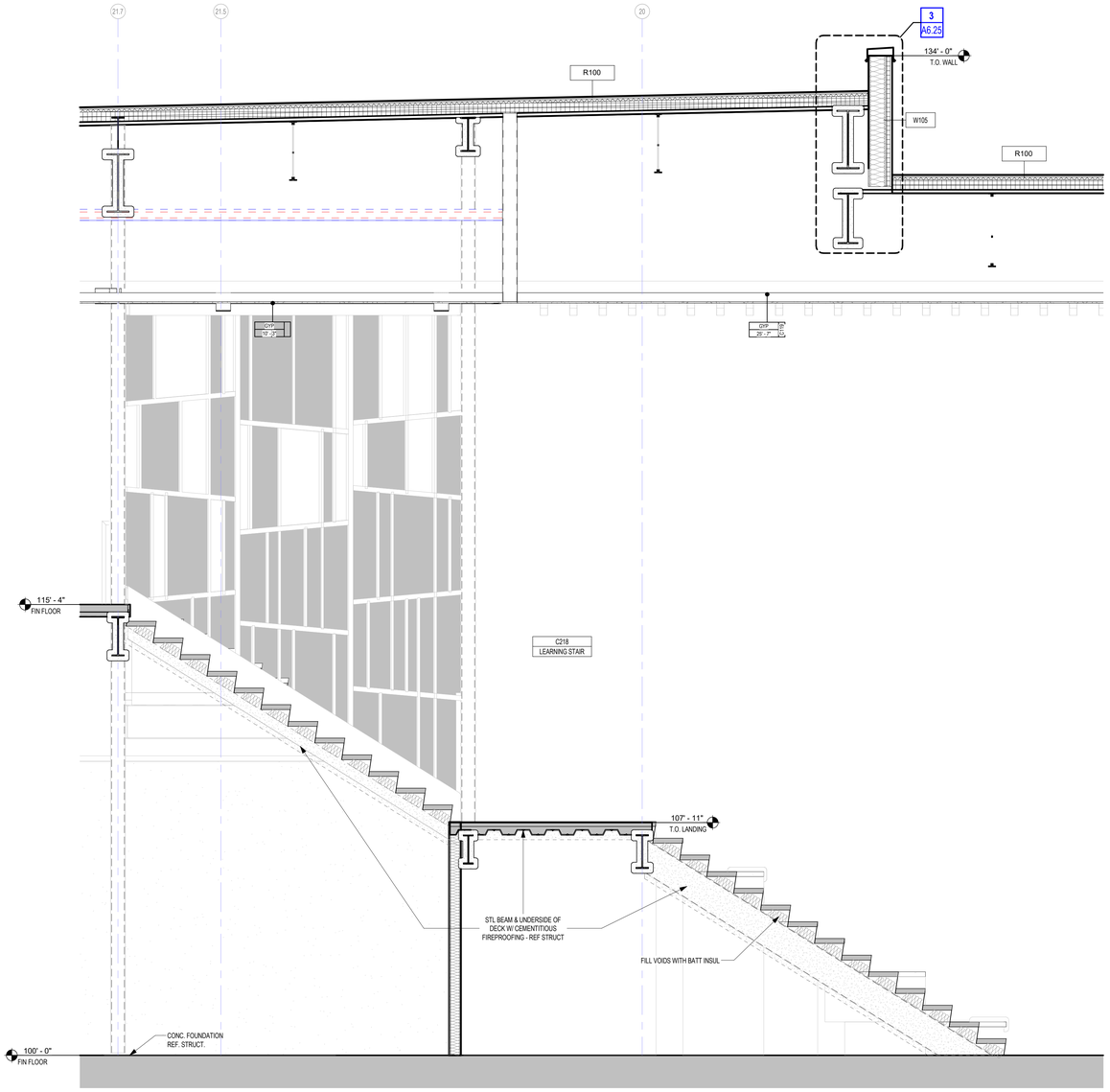

6 SECTION - LEARNING STAIR 6
1/2" = 1'-0"

THIS DRAWING IS NOT TO SCALE AND IS PROVIDED FOR REFERENCE PURPOSES ONLY. DRAWING IS NOT INTENDED FOR REGULATORY APPROVAL, PERMITTING, OR CONSTRUCTION. REFER TO FLOOR PLANS AND DETAILS FOR SPECIFIC PROJECT INFORMATION.

3D VIEW DISCLAIMER

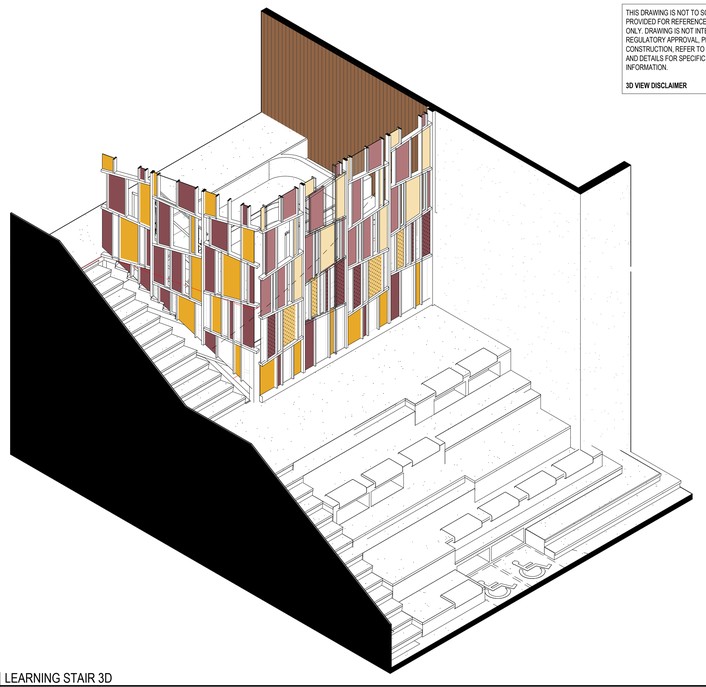

5 LEARNING STAIR 3D
N.T.S.

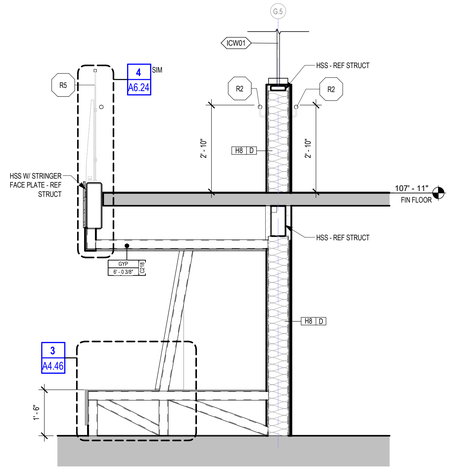

7 SECTION - LEARNING STAIRS 6
1/2" = 1'-0"

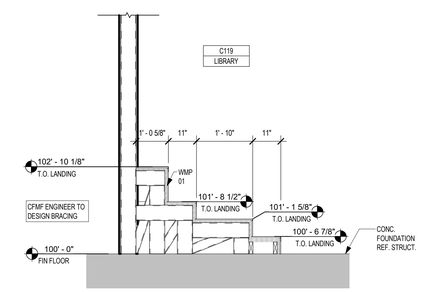

4 SECTION - LEARNING STAIR 5
1/2" = 1'-0"

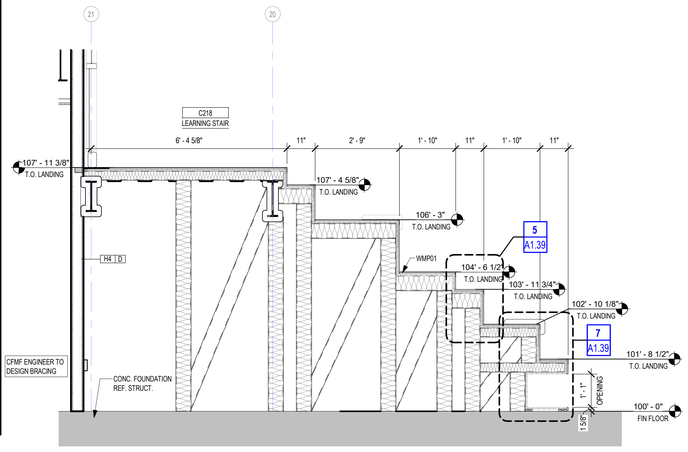

3 SECTION - LEARNING STAIR 4
1/2" = 1'-0"

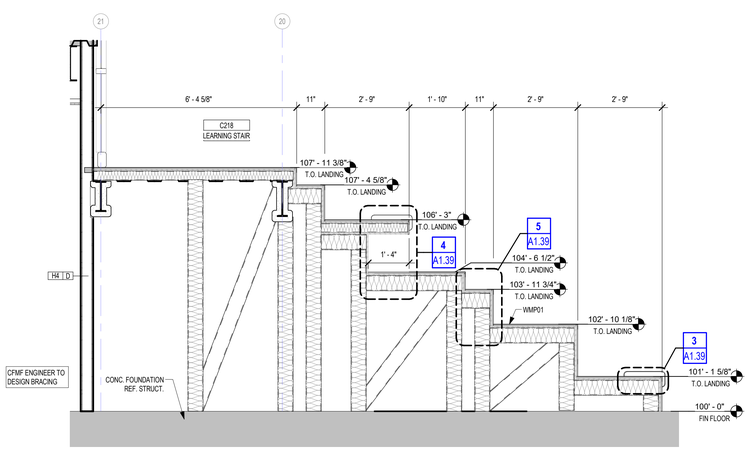

2 SECTION - LEARNING STAIR 3
1/2" = 1'-0"

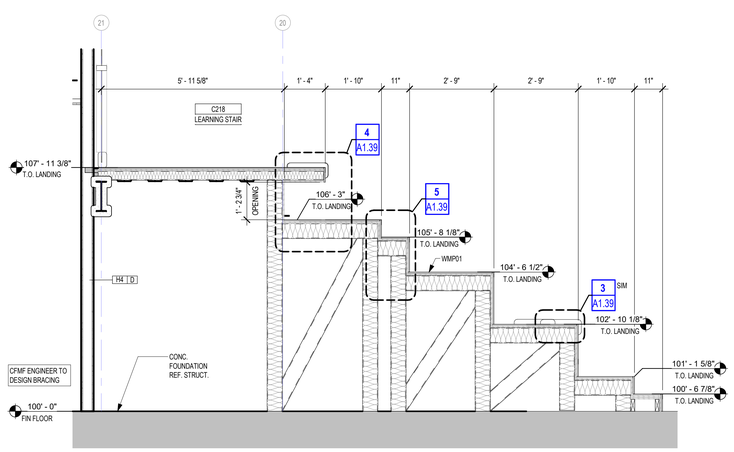

1 SECTION - LEARNING STAIR 2
1/2" = 1'-0"

Revision / Date

Project:
TOMBALL INTERMEDIATE SCHOOL REPLACEMENT
FOR
TOMBALL INDEPENDENT SCHOOL DISTRICT
TOMBALL, TEXAS

REGISTERED ARCHITECT
CAITLIN MUNCH
29814
STATE OF TEXAS
7/15/2026

Huckabee
www.huckabee-inc.com
800.687.1229

ENLARGED PLANS - LEARNING STAIRS

VOLUME 01

Job No. 00802-04-01	Sheet No. A1.38
Drawn By: CB, CI, MF	
Date: 07.15.26	

7/15/2026 4:17:24 PM
Autodesk Docs://TOMBALL ISD - IS REPLACEMENT/00802-04-01 Tomball ISD IS Replacement_ARCH.rvt

Copyright © 2026, Huckabee & Associates, Inc.

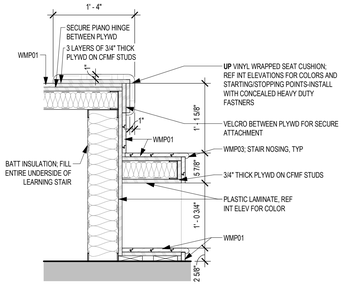

7 SECTION - LEARNING STAIR AT SHELF
1" = 1'-0" BACK REF: A1.38

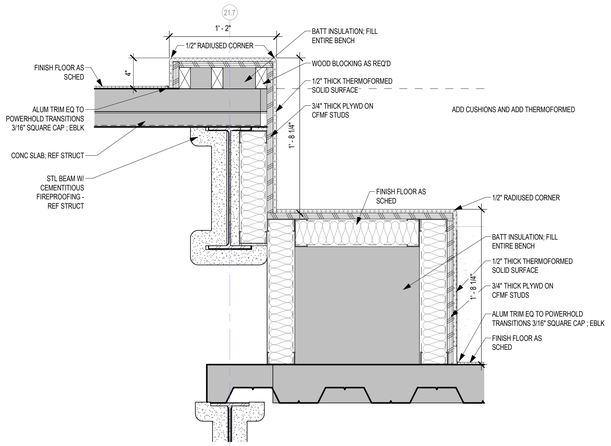

6 SD - LEARNING STAIR STEPS - LEVEL 2
1 1/2" = 1'-0" BACK REF: A1.39

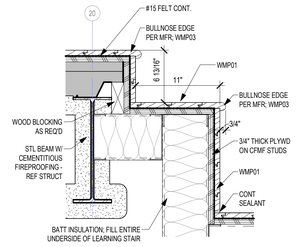

5 SD - LEARNING STAIR @ STEPS
1 1/2" = 1'-0" BACK REF: A1.38

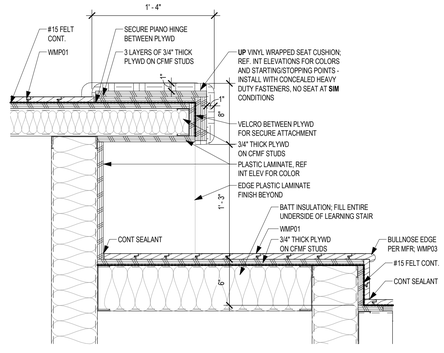

4 SD- LEARNING STAIR @ SHELF W/CUSHION
1 1/2" = 1'-0" BACK REF: A1.38

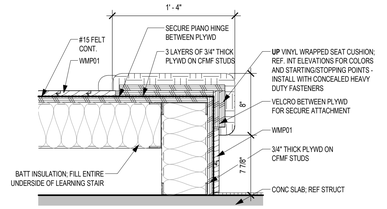

3 SD - LEARNING STAIR AT CUSHION
1 1/2" = 1'-0" BACK REF: A1.38

2 EP-S - LEARNING STAIR LEVEL 01
3/4" = 1'-0" BACK REF: A1.2C

1 SECTION - LEARNING STAIR 7
1/2" = 1'-0" BACK REF: A1.37

Revision / Date

Project:
TOMBALL INTERMEDIATE SCHOOL REPLACEMENT
FOR
TOMBALL INDEPENDENT SCHOOL DISTRICT
TOMBALL, TEXAS

REGISTERED ARCHITECT CAITLIN MUNCH STATE OF TEXAS 29 [illegible]
7/15/2026

Huckabee
www.huckabee-inc.com
800.687.1229

ENLARGED PLANS - LEARNING STAIRS

VOLUME 01

Job No.	Sheet No.
0/2602-04-01	A1.39
Drawn By: CB, CI, MA, MF	
Date: 07.15.26	

7/15/2026 4:17:29 PM
Autodesk Docs://TOMBALL ISD - IS REPLACEMENT/0260224-01_Tomball ISD IS Replacement_ARCH.rvt

Copyright © 2026, Huckabee & Associates, Inc.

THIS DRAWING IS NOT TO SCALE AND IS PROVIDED FOR REFERENCE PURPOSES ONLY. DRAWING IS NOT INTENDED FOR REGULATORY APPROVAL, PERMITTING, OR CONSTRUCTION. REFER TO FLOOR PLANS AND DETAILS FOR SPECIFIC PROJECT INFORMATION.

3D VIEW DISCLAIMER

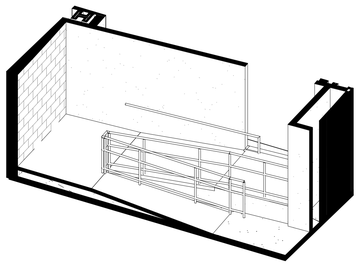

7 RAMP 3D VIEW

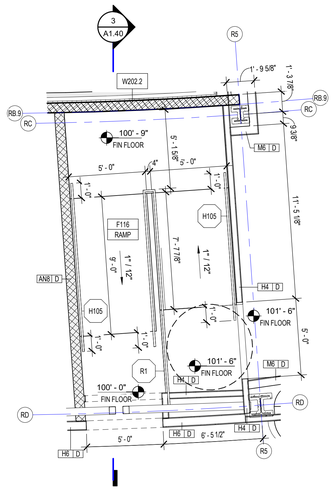

6 EP-S - AREA F RAMP LEVEL 01

1/4" = 1'-0" BACK REF: A1.1F

THIS DRAWING IS NOT TO SCALE AND IS PROVIDED FOR REFERENCE PURPOSES ONLY. DRAWING IS NOT INTENDED FOR REGULATORY APPROVAL, PERMITTING, OR CONSTRUCTION. REFER TO FLOOR PLANS AND DETAILS FOR SPECIFIC PROJECT INFORMATION.

3D VIEW DISCLAIMER

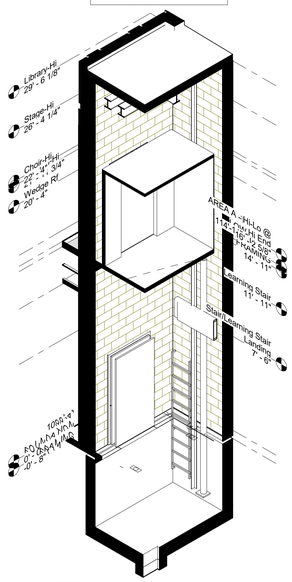

8 ELEVATOR 3D VIEW

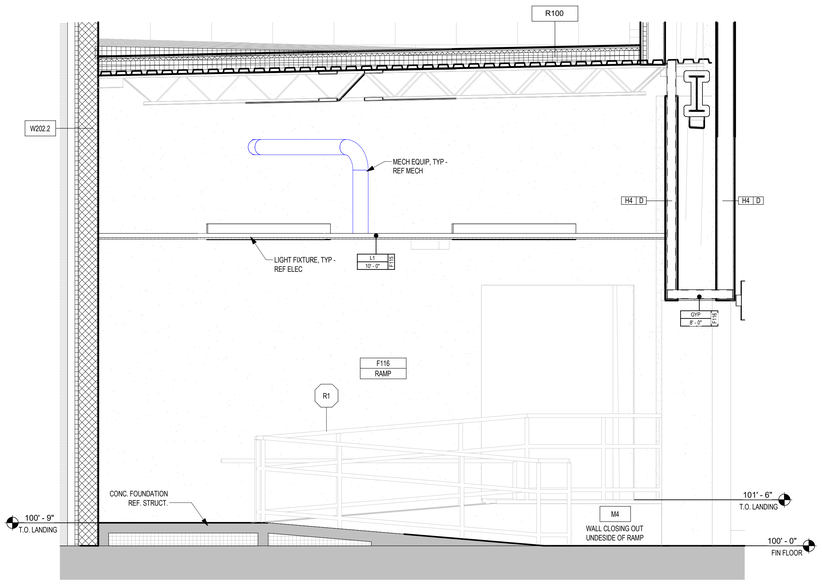

3 RAMP SECTION

1/2" = 1'-0"

NOTE: CONTRACTOR TO COORDINATE CLEARANCES, LAYOUT, STRUCTURAL REQUIREMENTS, AND INFRASTRUCTURAL REQUIREMENTS WITH SELECTED ELEVATOR(S). DIMENSIONS AND OTHER INFORMATION WILL VARY AND DIFFER FROM EACH ELEVATOR PRODUCT / MODEL / MANUFACTURER AND MAY EVEN CHANGE WHEN USING THE BASIS-OF-DESIGN PRODUCT. DO NOT COMMENCE THIS WORK, RELATED TO FOUNDATION WORK, STEEL FABRICATION OR OTHER IMPACTED ACTIVITIES UNTIL SUBMITTALS AND SHOP DRAWINGS HAVE BEEN PRODUCED, COORDINATED WITH THE OTHER WORK, AND REVIEWED.

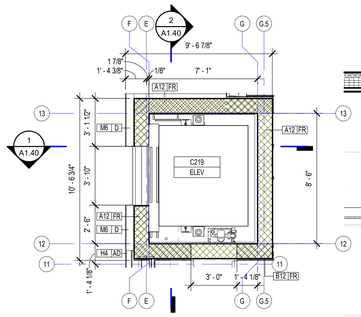

5 ENLARGED ELEVATOR PLAN - LEVEL 02 - AREA C

1/4" = 1'-0"

NOTE: CONTRACTOR TO COORDINATE CLEARANCES, LAYOUT, STRUCTURAL REQUIREMENTS, AND INFRASTRUCTURAL REQUIREMENTS WITH SELECTED ELEVATOR(S). DIMENSIONS AND OTHER INFORMATION WILL VARY AND DIFFER FROM EACH ELEVATOR PRODUCT / MODEL / MANUFACTURER AND MAY EVEN CHANGE WHEN USING THE BASIS-OF-DESIGN PRODUCT. DO NOT COMMENCE THIS WORK, RELATED TO FOUNDATION WORK, STEEL FABRICATION OR OTHER IMPACTED ACTIVITIES UNTIL SUBMITTALS AND SHOP DRAWINGS HAVE BEEN PRODUCED, COORDINATED WITH THE OTHER WORK, AND REVIEWED.

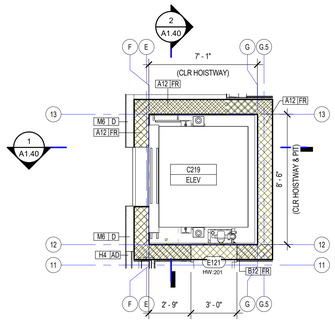

4 ENLARGED ELEVATOR PLAN - LEVEL 01 - AREA C

1/4" = 1'-0" BACK REF: A1.1C

NOTE: CONTRACTOR TO COORDINATE CLEARANCES, LAYOUT, STRUCTURAL REQUIREMENTS, AND INFRASTRUCTURAL REQUIREMENTS WITH SELECTED ELEVATOR(S). DIMENSIONS AND OTHER INFORMATION WILL VARY AND DIFFER FROM EACH ELEVATOR PRODUCT / MODEL / MANUFACTURER AND MAY EVEN CHANGE WHEN USING THE BASIS-OF-DESIGN PRODUCT. DO NOT COMMENCE THIS WORK, RELATED TO FOUNDATION WORK, STEEL FABRICATION OR OTHER IMPACTED ACTIVITIES UNTIL SUBMITTALS AND SHOP DRAWINGS HAVE BEEN PRODUCED, COORDINATED WITH THE OTHER WORK, AND REVIEWED.

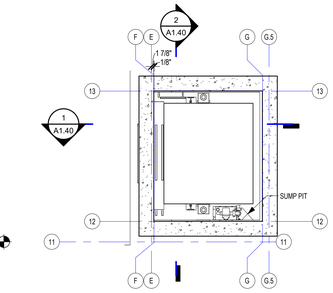

9 ENLARGED ELEVATOR PIT PLAN - AREA C

1/4" = 1'-0" BACK REF: A1.1C

NOTE: CONTRACTOR TO COORDINATE CLEARANCES, LAYOUT, STRUCTURAL REQUIREMENTS, AND INFRASTRUCTURAL REQUIREMENTS WITH SELECTED ELEVATOR(S). DIMENSIONS AND OTHER INFORMATION WILL VARY AND DIFFER FROM EACH ELEVATOR PRODUCT / MODEL / MANUFACTURER AND MAY EVEN CHANGE WHEN USING THE BASIS-OF-DESIGN PRODUCT. DO NOT COMMENCE THIS WORK, RELATED TO FOUNDATION WORK, STEEL FABRICATION OR OTHER IMPACTED ACTIVITIES UNTIL SUBMITTALS AND SHOP DRAWINGS HAVE BEEN PRODUCED, COORDINATED WITH THE OTHER WORK, AND REVIEWED.

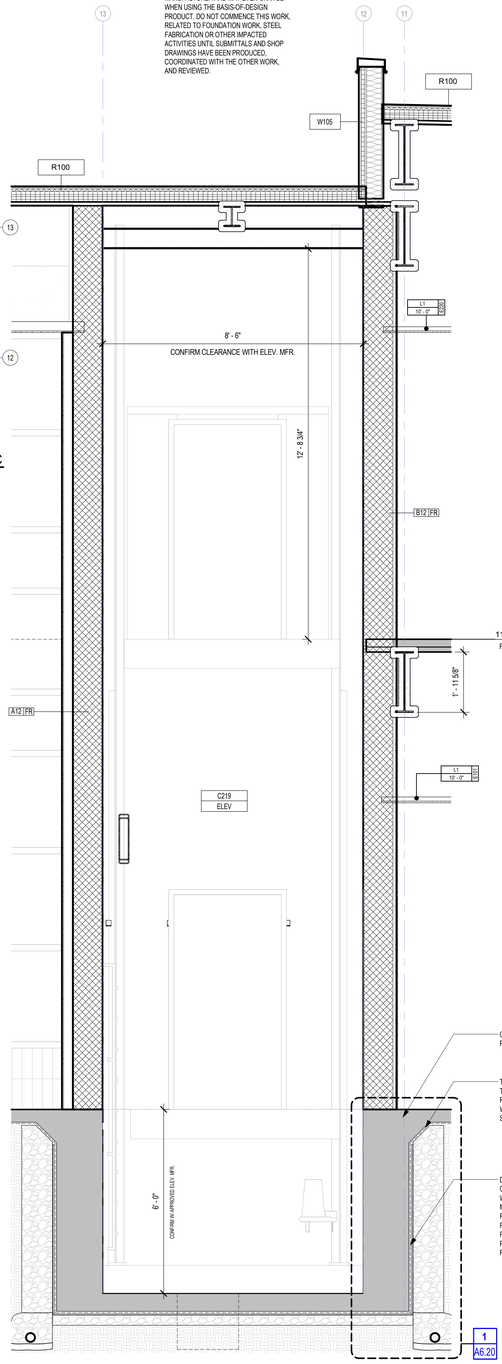

2 ELEVATOR SECTION 2

1/2" = 1'-0"

NOTE: CONTRACTOR TO COORDINATE CLEARANCES, LAYOUT, STRUCTURAL REQUIREMENTS, AND INFRASTRUCTURAL REQUIREMENTS WITH SELECTED ELEVATOR(S). DIMENSIONS AND OTHER INFORMATION WILL VARY AND DIFFER FROM EACH ELEVATOR PRODUCT / MODEL / MANUFACTURER AND MAY EVEN CHANGE WHEN USING THE BASIS-OF-DESIGN PRODUCT. DO NOT COMMENCE THIS WORK, RELATED TO FOUNDATION WORK, STEEL FABRICATION OR OTHER IMPACTED ACTIVITIES UNTIL SUBMITTALS AND SHOP DRAWINGS HAVE BEEN PRODUCED, COORDINATED WITH THE OTHER WORK, AND REVIEWED.

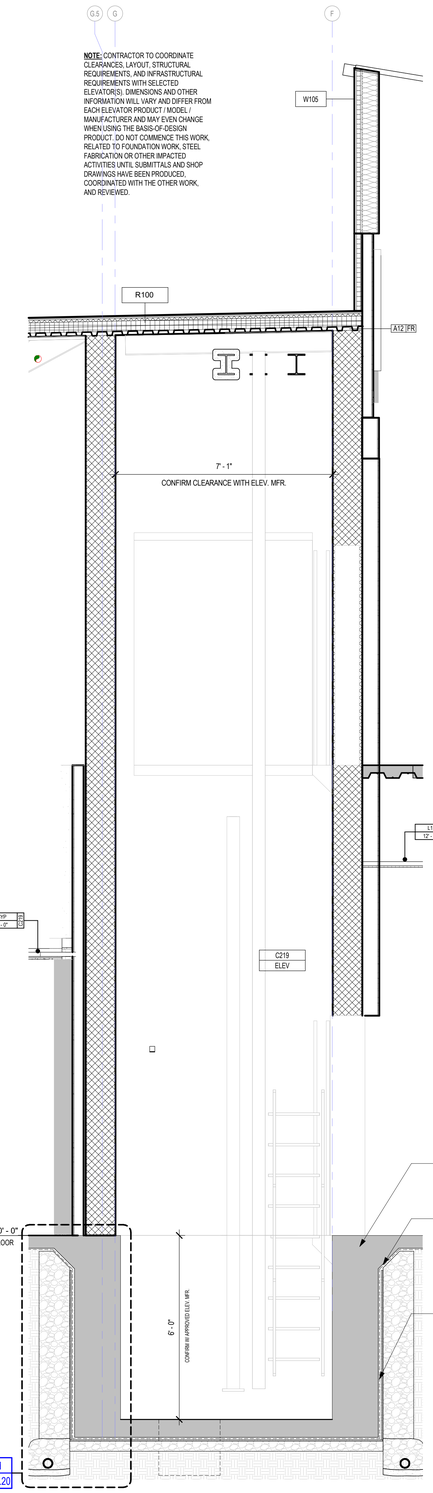

1 ELEVATOR SECTION 1

1/2" = 1'-0"

NOTE: CONTRACTOR TO COORDINATE CLEARANCES, LAYOUT, STRUCTURAL REQUIREMENTS, AND INFRASTRUCTURAL REQUIREMENTS WITH SELECTED ELEVATOR(S). DIMENSIONS AND OTHER INFORMATION WILL VARY AND DIFFER FROM EACH ELEVATOR PRODUCT / MODEL / MANUFACTURER AND MAY EVEN CHANGE WHEN USING THE BASIS-OF-DESIGN PRODUCT. DO NOT COMMENCE THIS WORK, RELATED TO FOUNDATION WORK, STEEL FABRICATION OR OTHER IMPACTED ACTIVITIES UNTIL SUBMITTALS AND SHOP DRAWINGS HAVE BEEN PRODUCED, COORDINATED WITH THE OTHER WORK, AND REVIEWED.

Revision / Date

Project:
TOMBALL INTERMEDIATE SCHOOL REPLACEMENT
FOR
TOMBALL INDEPENDENT SCHOOL DISTRICT
TOMBALL, TEXAS

REGISTERED ARCHITECT
CAITLIN MUNCH
29 [illegible]
STATE OF TEXAS
7/15/2026

Huckabee
www.huckabee-inc.com
800.687.1229

ENLARGED PLANS - RAMPS AND ELEVATORS

VOLUME 01

Job No. 00802-04-01	Sheet No. A1.40
Drawn By: CB,CI	
Date: 07.15.26	

Autodesk Docs://TOMBALL ISD - IS REPLACEMENT/00802-04-01 Tomball ISD IS Replacement_ARCH.rvt
7/15/2026 4:17:35 PM

Copyright © 2026, Huckabee & Associates, Inc.

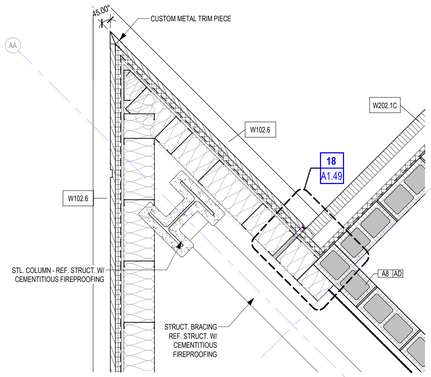

16 PLAN DETAIL
3/4" = 1'-0" BACK REF: A1.1A

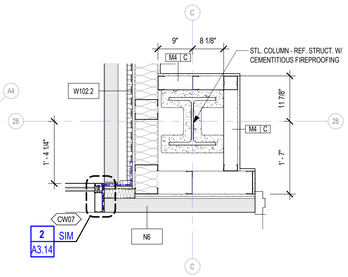

15 PLAN DETAIL
3/4" = 1'-0" BACK REF: A1.1A

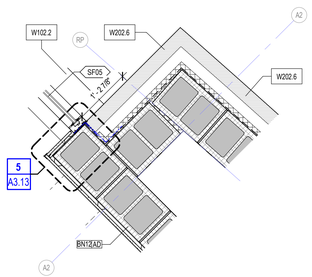

14 PLAN DETAIL
3/4" = 1'-0" BACK REF: A1.1A

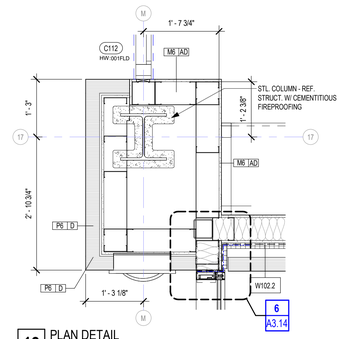

13 PLAN DETAIL
3/4" = 1'-0" BACK REF: A1.1C

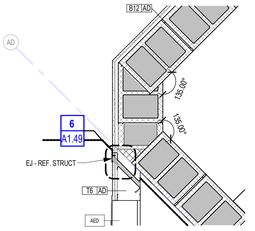

12 PLAN DETAIL
3/4" = 1'-0" BACK REF: A1.1A

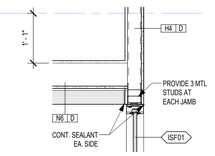

9 PLAN DETAIL
3/4" = 1'-0" BACK REF: A1.1A

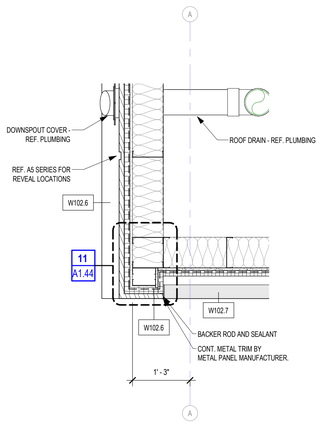

11 PLAN DETAIL
3/4" = 1'-0" BACK REF: A1.1A

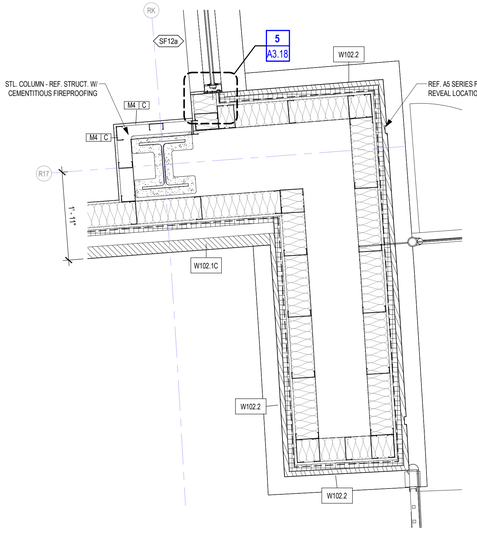

10 PLAN DETAIL
3/4" = 1'-0" BACK REF: A1.1C

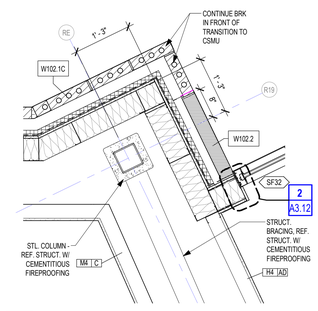

17 PLAN DETAIL
3/4" = 1'-0" BACK REF: A1.1C

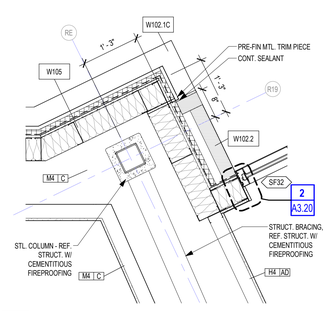

8 PLAN DETAIL
3/4" = 1'-0" BACK REF: A1.1C

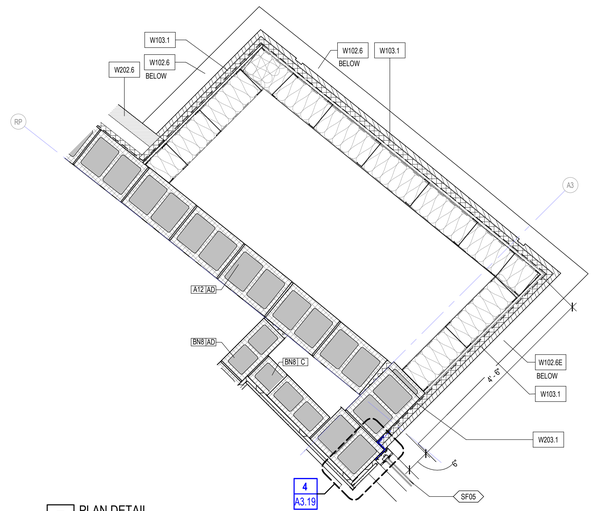

7 PLAN DETAIL
3/4" = 1'-0" BACK REF: A1.1A

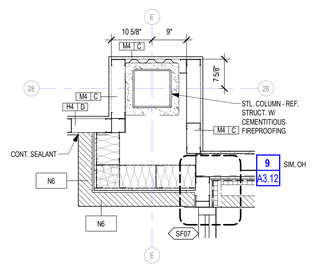

6 PLAN DETAIL
3/4" = 1'-0" BACK REF: A1.33

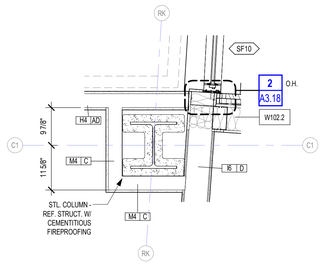

5 PLAN DETAIL
3/4" = 1'-0" BACK REF:

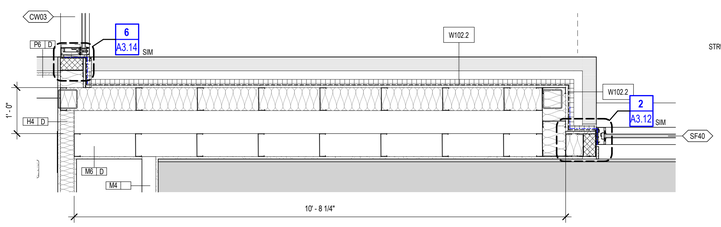

4 PLAN DETAIL
3/4" = 1'-0" BACK REF: A1.1E

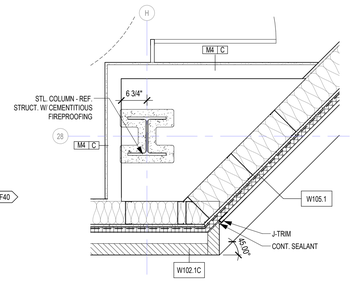

3 PLAN DETAIL
3/4" = 1'-0" BACK REF: A1.33

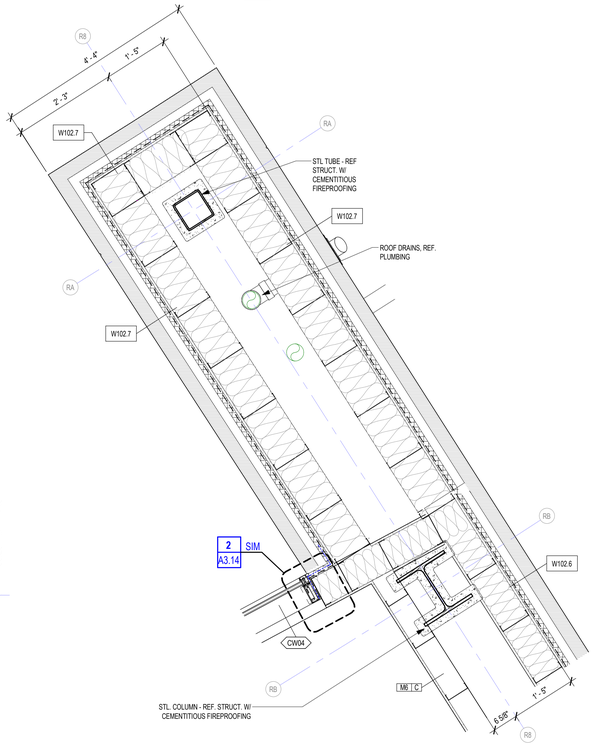

2 PLAN DETAIL
3/4" = 1'-0" BACK REF: A1.1F

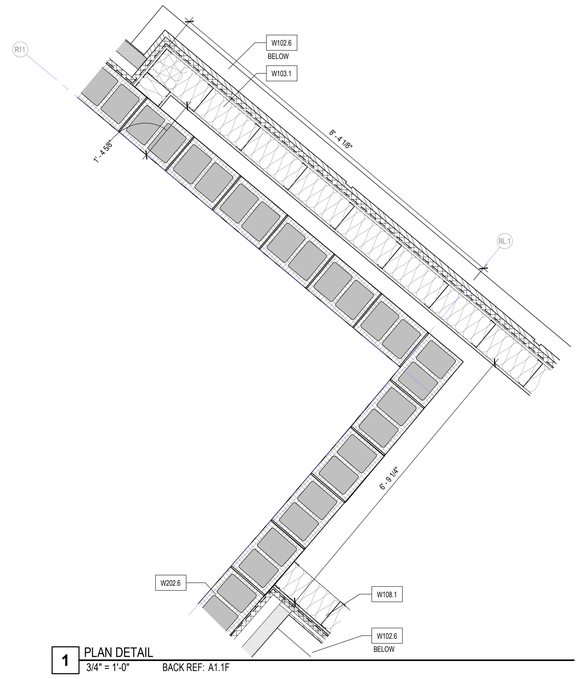

1 PLAN DETAIL
3/4" = 1'-0" BACK REF: A1.1F

Revision / Date

Project:
TOMBALL INTERMEDIATE SCHOOL REPLACEMENT
FOR
TOMBALL INDEPENDENT SCHOOL DISTRICT
TOMBALL, TEXAS

REGISTERED ARCHITECT
CAITLIN MUNICH
29
STATE OF TEXAS
7/15/2026

Huckabee
www.huckabee-inc.com
800.687.1229

PLAN DETAILS
VOLUME 01

Job No. 00802-04-01	Sheet No. A1.41
Drawn By: CB, CI, MF	
Date: 07.15.26	

7/15/2026 4:17:46 PM
Autodesk Docs://TOMBALL ISD - IS REPLACEMENT/00802-04-01_Tomball ISD IS Replacement_ARCH.rvt

Copyright © 2026, Huckabee & Associates, Inc.

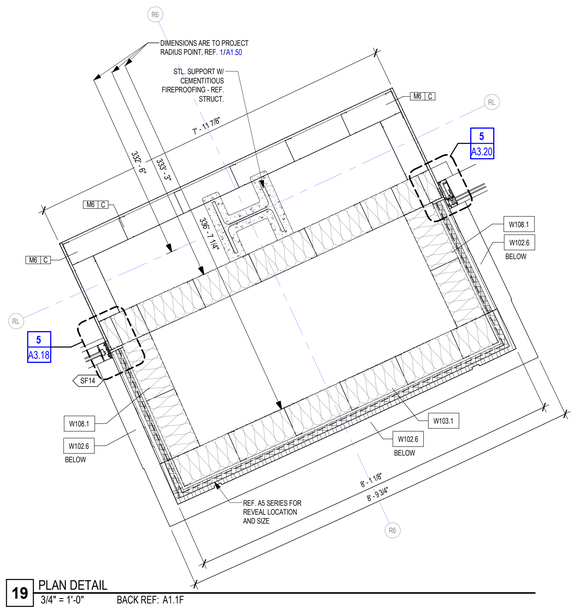

19 PLAN DETAIL
3/4" = 1'-0" BACK REF: A1.1F

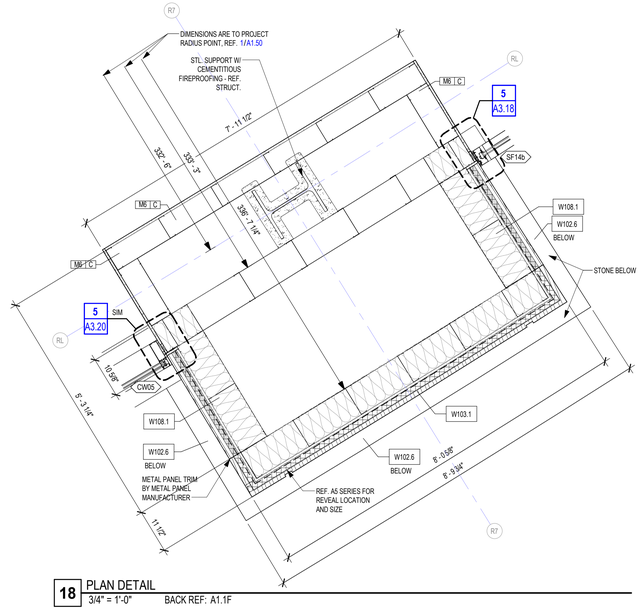

18 PLAN DETAIL
3/4" = 1'-0" BACK REF: A1.1F

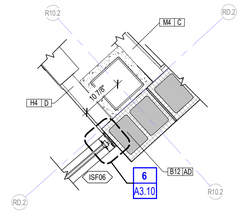

21 PLAN DETAIL
3/4" = 1'-0" BACK REF: A1.1F

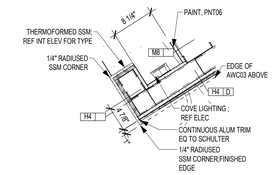

20 PLAN DETAIL
1" = 1'-0" BACK REF: A1.42

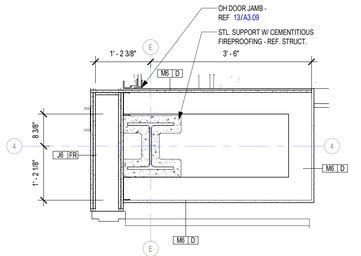

17 PLAN DETAIL
3/4" = 1'-0" BACK REF: A1.36

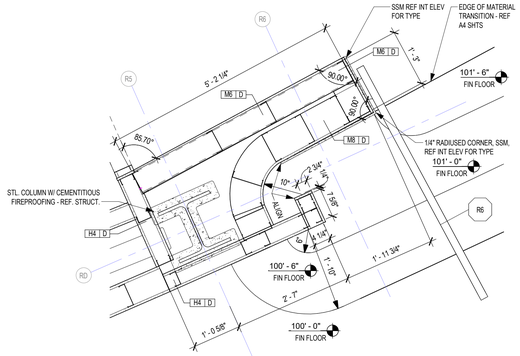

12 PLAN DETAIL
3/4" = 1'-0" BACK REF: A1.1F

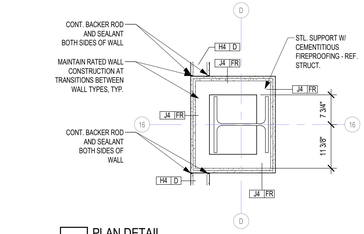

16 PLAN DETAIL
3/4" = 1'-0"

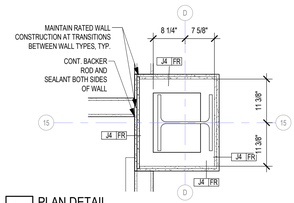

15 PLAN DETAIL
3/4" = 1'-0" BACK REF: A1.2B

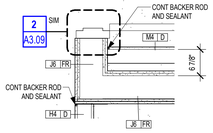

14 PLAN DETAIL
3/4" = 1'-0" BACK REF: A1.36

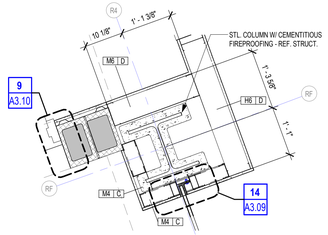

13 PLAN DETAIL
3/4" = 1'-0" BACK REF: A1.1F

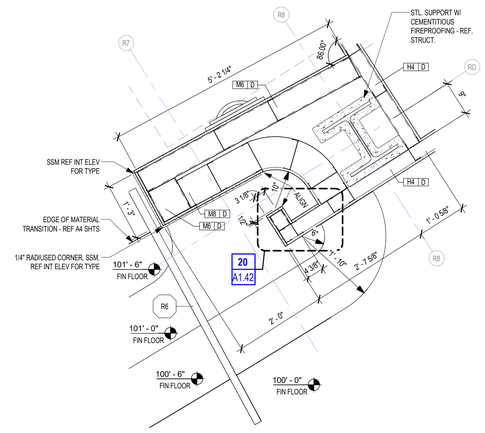

11 PLAN DETAIL
3/4" = 1'-0" BACK REF: A1.1F

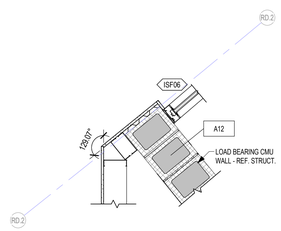

10 PLAN DETAIL
3/4" = 1'-0" BACK REF: A1.1F

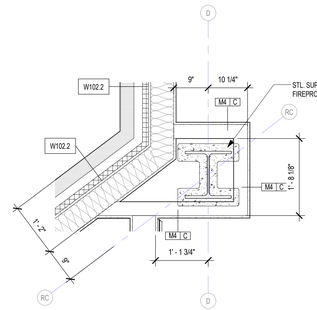

9 PLAN DETAIL
3/4" = 1'-0" BACK REF: A1.1F

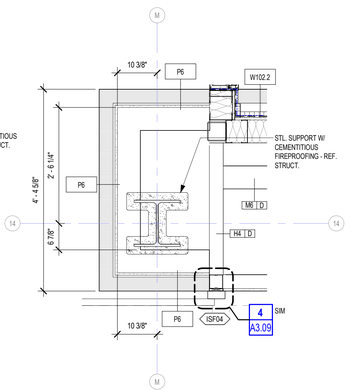

8 PLAN DETAIL
3/4" = 1'-0" BACK REF: A1.1C

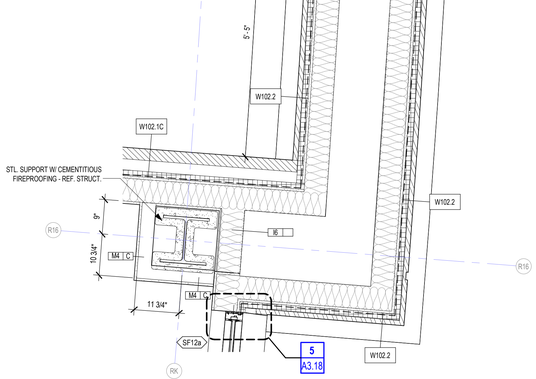

7 PLAN DETAIL
3/4" = 1'-0" BACK REF: A1.1E

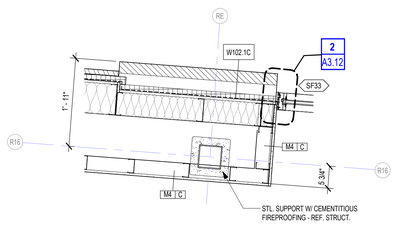

6 PLAN DETAIL
3/4" = 1'-0" BACK REF: A1.1E

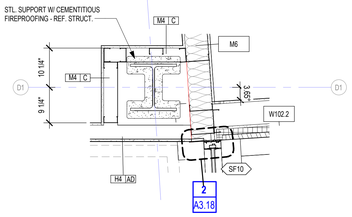

5 PLAN DETAIL
3/4" = 1'-0" BACK REF: A1.35

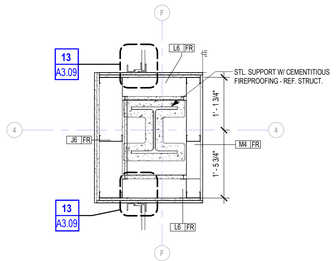

4 PLAN DETAIL
3/4" = 1'-0" BACK REF: A1.36

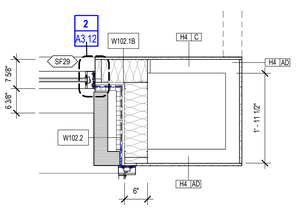

3 PLAN DETAIL
3/4" = 1'-0" BACK REF: A1.1D

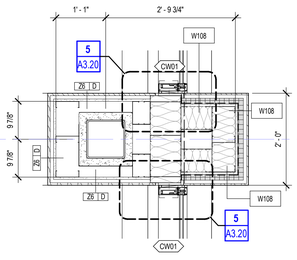

2 PLAN DETAIL
3/4" = 1'-0" BACK REF: A1.1C

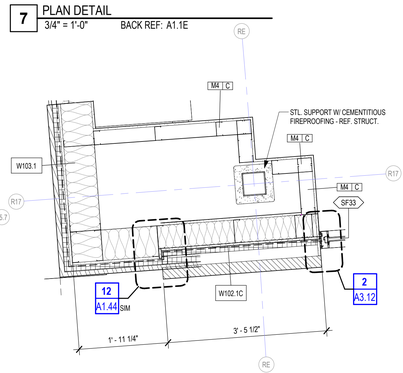

1 PLAN DETAIL
3/4" = 1'-0" BACK REF: A1.1C

Project:
TOMBALL INTERMEDIATE SCHOOL REPLACEMENT
FOR
TOMBALL INDEPENDENT SCHOOL DISTRICT
TOMBALL, TEXAS

Revision / Date

REGISTERED ARCHITECT CAITLIN MUNCH 29 STATE OF TEXAS
7/15/2026

Huckabee
www.huckabee-inc.com
800.687.1229

PLAN DETAILS

VOLUME 01

Job No.	Sheet No.
00802-04-01	A1.42
Drawn By: CB, AC	
Date: 07.15.26	

7/15/2026 4:18:00 PM
Autodesk Docs://TOMBALL ISD - IS REPLACEMENT/00802-04-01 Tomball ISD IS Replacement_ARCH.rvt

Copyright © 2026, Huckabee & Associates, Inc.

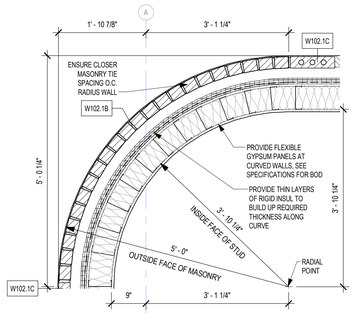

16 PLAN DETAIL
3/4" = 1'-0" BACK REF: A1.1B

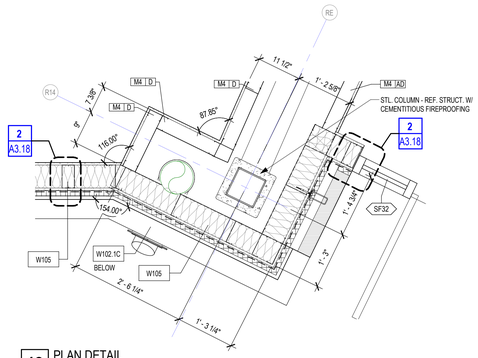

18 PLAN DETAIL
3/4" = 1'-0" BACK REF: A1.1E

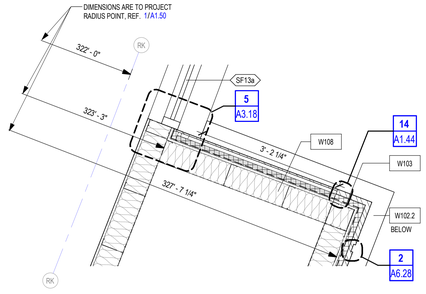

19 PLAN DETAIL
3/4" = 1'-0" BACK REF: A1.1E

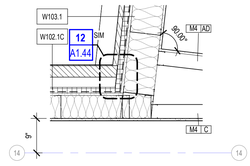

17 PLAN DETAIL
3/4" = 1'-0" BACK REF: A1.1E

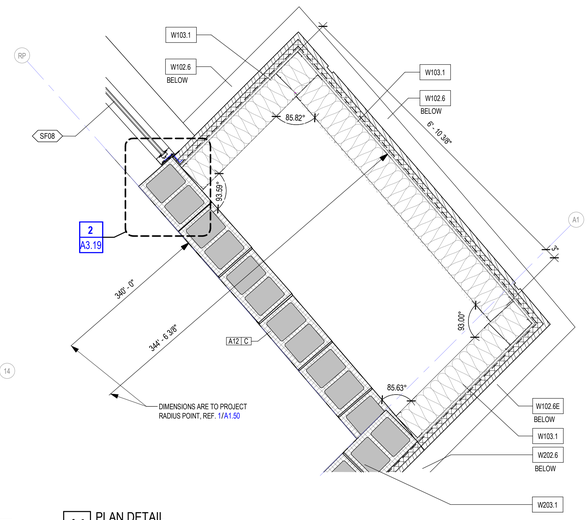

14 PLAN DETAIL
3/4" = 1'-0" BACK REF: A1.1A

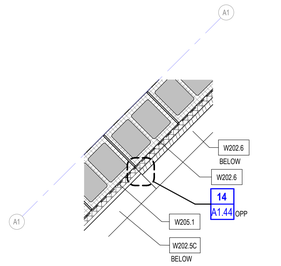

15 PLAN DETAIL
3/4" = 1'-0" BACK REF: A1.1A

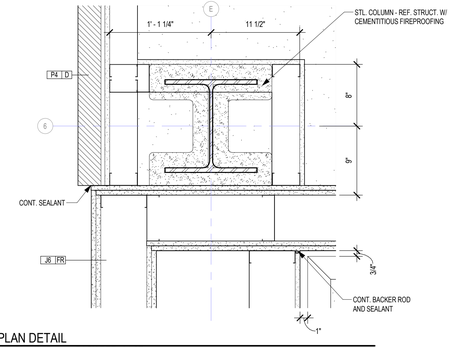

13 PLAN DETAIL
1 1/2" = 1'-0" BACK REF: A1.2E

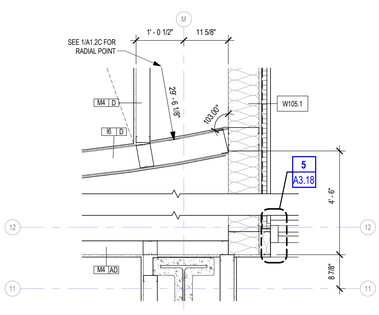

12 PLAN DETAIL
3/4" = 1'-0" BACK REF: A1.2C

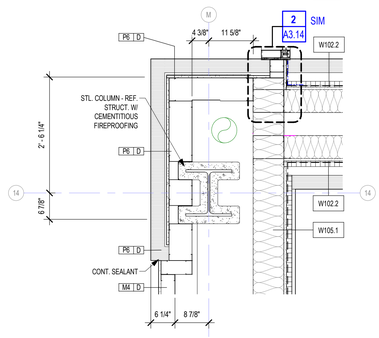

11 PLAN DETAIL
3/4" = 1'-0" BACK REF: A1.2C

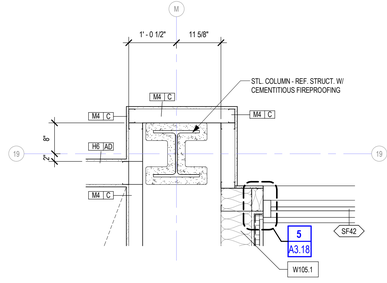

10 PLAN DETAIL
3/4" = 1'-0" BACK REF: A1.2C

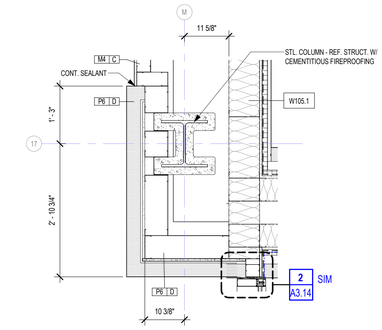

9 PLAN DETAIL
3/4" = 1'-0" BACK REF: A1.2C

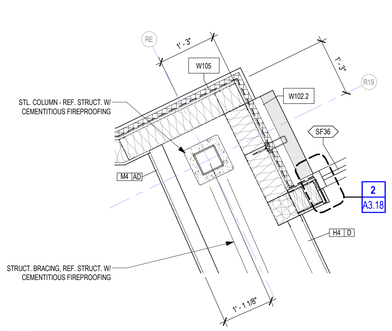

8 PLAN DETAIL
3/4" = 1'-0" BACK REF: A1.2C

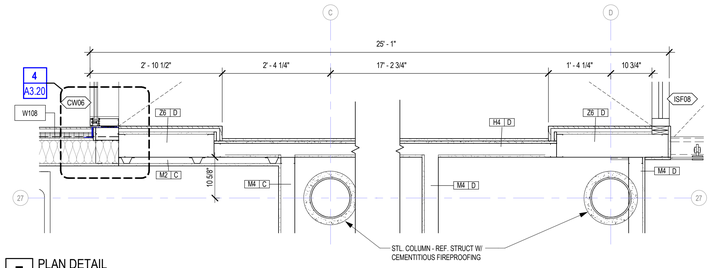

7 PLAN DETAIL
3/4" = 1'-0" BACK REF: A1.2B

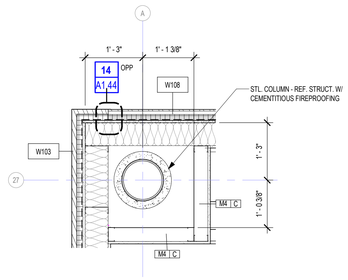

6 PLAN DETAIL
3/4" = 1'-0" BACK REF: A1.2B

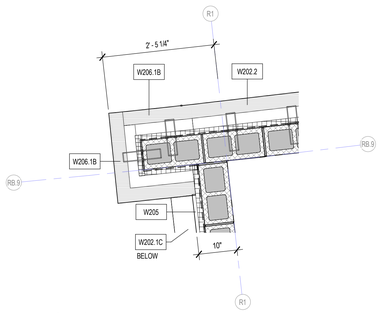

5 PLAN DETAIL
3/4" = 1'-0" BACK REF: A1.1F

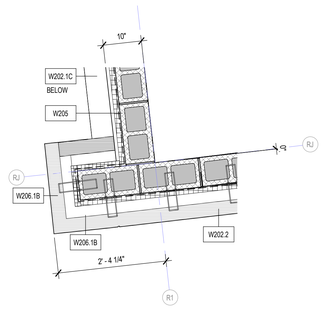

4 PLAN DETAIL
3/4" = 1'-0" BACK REF: A1.1F

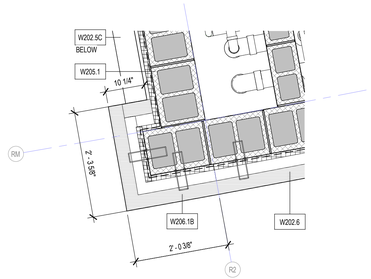

3 PLAN DETAIL
3/4" = 1'-0" BACK REF: A1.1F

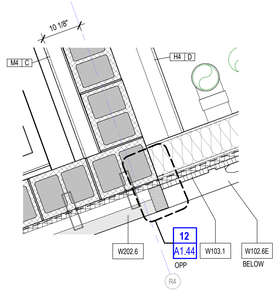

2 PLAN DETAIL
3/4" = 1'-0" BACK REF: A1.1F

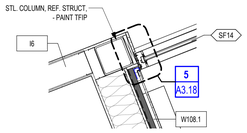

1 PLAN DETAIL
3/4" = 1'-0" BACK REF: A1.1F

Revision / Date

Project:
TOMBALL INTERMEDIATE SCHOOL REPLACEMENT
FOR
TOMBALL INDEPENDENT SCHOOL DISTRICT
TOMBALL, TEXAS

REGISTERED ARCHITECT
CAITLIN MUNCH
29 [illegible]
STATE OF TEXAS

7/15/2026

Huckabee
www.huckabee-inc.com
800.687.1229

PLAN DETAILS

VOLUME 01

Job No. 0/2602-04-01	Sheet No. A1.43
Drawn By: CB, CI, MF	
Date: 07.15.26	

7/15/2026 4:18:12 PM
Autodesk Docs://TOMBALL ISD - IS REPLACEMENT/0260224-01_Tomball ISD IS Replacement_ARCH.rvt

Copyright © 2026, Huckabee & Associates, Inc.

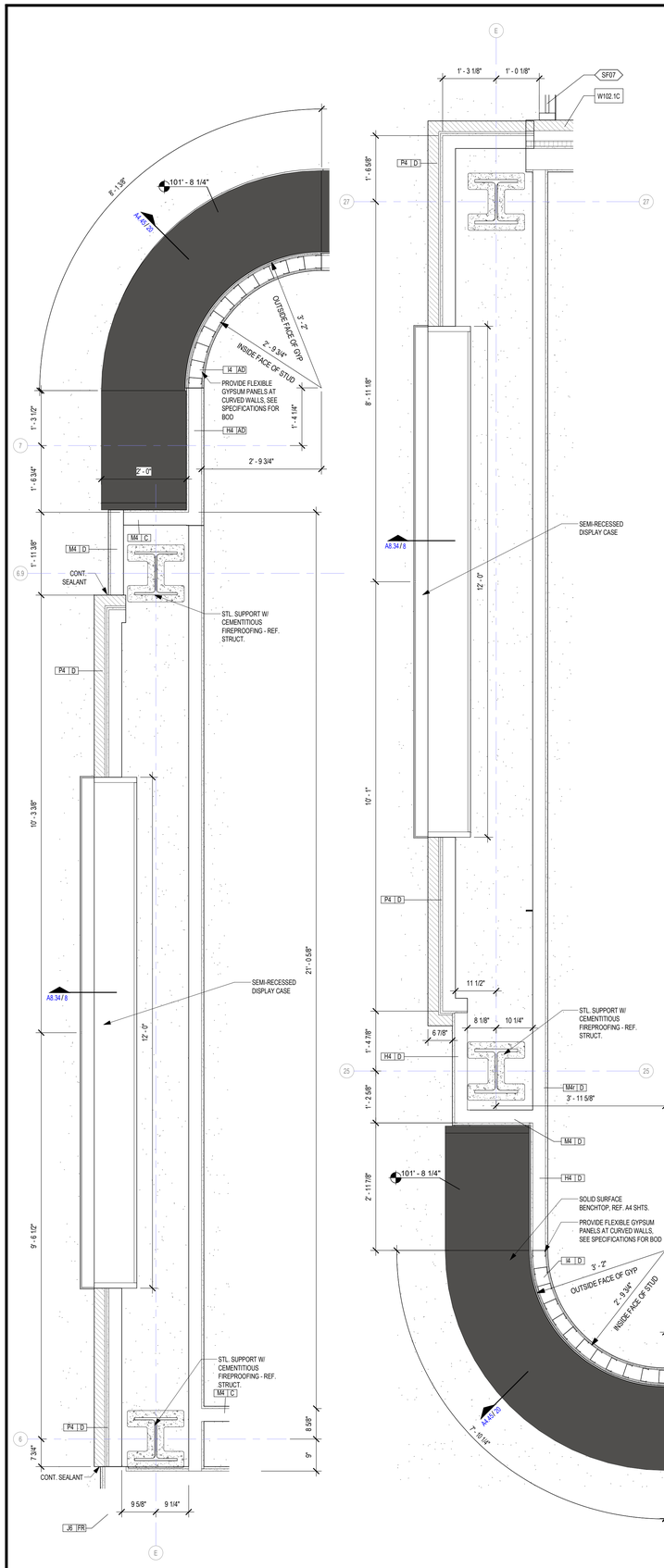

5 PLAN DETAIL
3/4" = 1'-0" BACK REF: A1.1D

4 PLAN DETAIL
3/4" = 1'-0" BACK REF: A1.1C

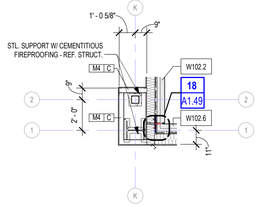

9 PLAN DETAIL
1/4" = 1'-0" BACK REF: A1.1F

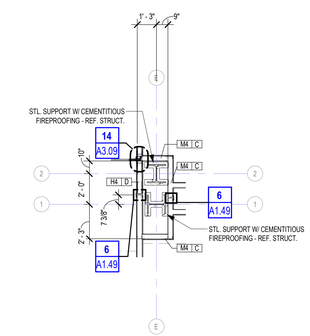

8 PLAN DETAIL
1/4" = 1'-0" BACK REF: A1.1D

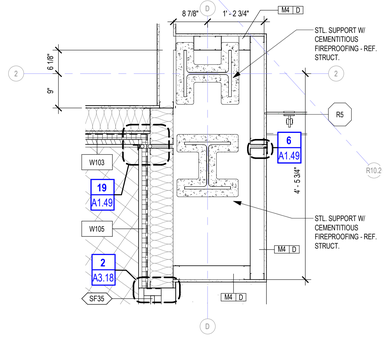

3 PLAN DETAIL
3/4" = 1'-0" BACK REF: A1.2D

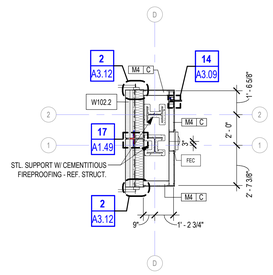

7 PLAN DETAIL
1/4" = 1'-0" BACK REF: A1.1D

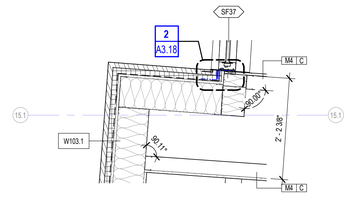

6 PLAN DETAIL
3/4" = 1'-0" BACK REF: A1.2E

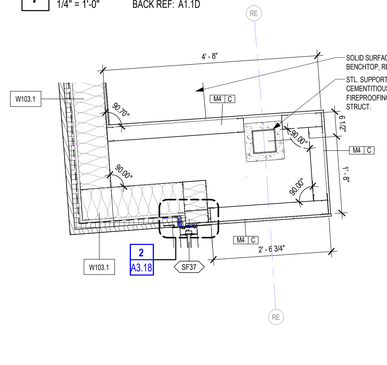

2 PLAN DETAIL
3/4" = 1'-0" BACK REF: A1.2C

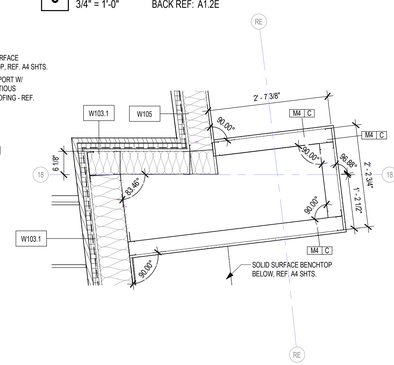

1 PLAN DETAIL
3/4" = 1'-0" BACK REF: A1.2C

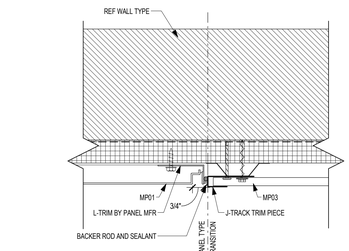

14 HORIZONTAL METAL PANEL TYPE TRANSITION
3" = 1'-0"

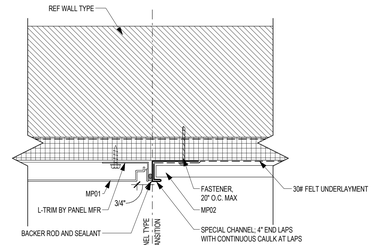

13 HORIZONTAL METAL PANEL TYPE TRANSITION
3" = 1'-0"

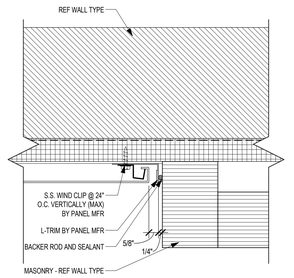

12 METAL PANEL TO MASONRY TRANSITION
3" = 1'-0"

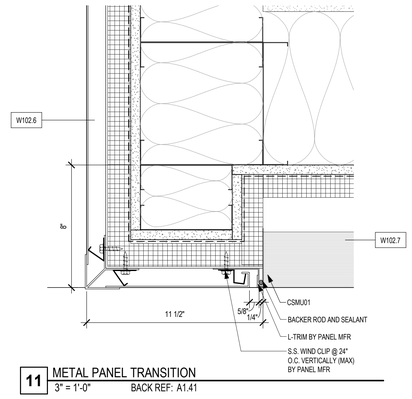

11 METAL PANEL TRANSITION
3" = 1'-0" BACK REF: A1.41

Revision / Date

Project:
TOMBALL INTERMEDIATE SCHOOL REPLACEMENT
FOR
TOMBALL INDEPENDENT SCHOOL DISTRICT
TOMBALL, TEXAS

REGISTERED ARCHITECT
CAITLIN MUNCH
29
STATE OF TEXAS
7/15/2026

Huckabee
www.huckabee-inc.com
800.687.1229

PLAN DETAILS

VOLUME 01

Job No. 00802-04-01	Sheet No. A1.44
Drawn By: CB, CI, MF	
Date: 07.15.26	

7/15/2026 4:16:19 PM
Autodesk Docs://TOMBALL ISD - IS REPLACEMENT/00802-04-01_Tomball ISD IS Replacement_ARCH.rvt

Copyright © 2026, Huckabee & Associates, Inc.

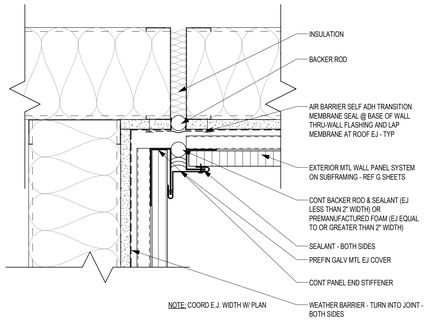

19 WALL TO WALL BLDG EXPANSION JOINT @ MTL. WALL PANEL CORNER
3" = 1'-0"

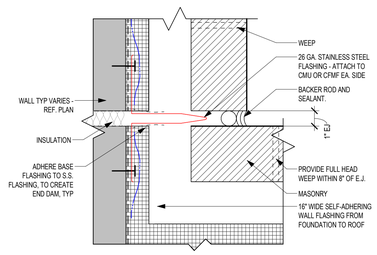

18 WALL TO WALL BUILDING E. J. @ CORNER
3" = 1'-0"

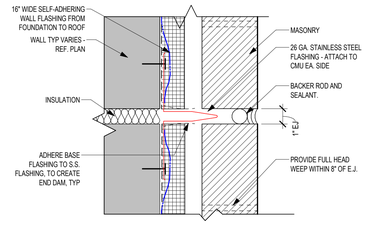

17 WALL TO WALL BUILDING EXPANSION JOINT
3" = 1'-0"

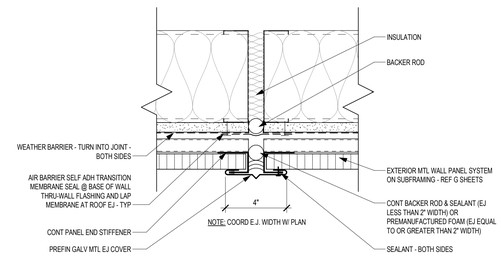

16 WALL TO WALL BLDG EXPANSION JOINT @ MTL. WALL PANEL
3" = 1'-0"

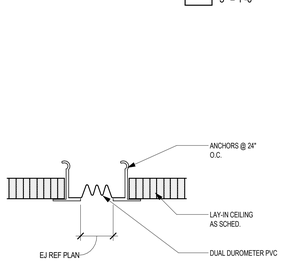

15 ACOUSTICAL CEILING TO CEILING BLDG E.J.
6" = 1'-0"

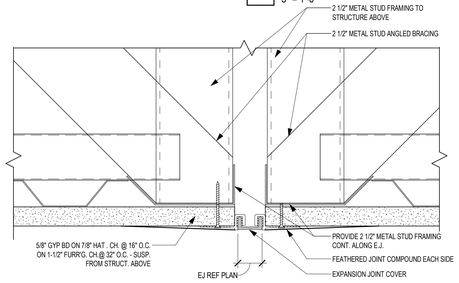

14 GYP BD CEILING TO CEILING BLDG E.J.
6" = 1'-0"

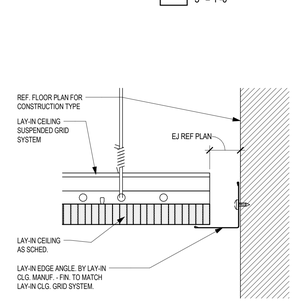

13 ACOUSTICAL CEILING TO WALL BLDG E.J.
6" = 1'-0"

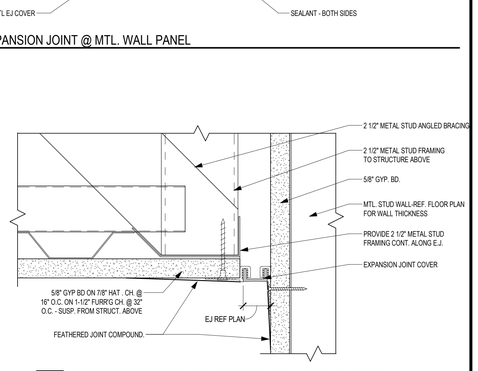

12 GYP BD CEILING TO GYPSUM BOARD WALL BLDG E.J. TYPE G
6" = 1'-0"

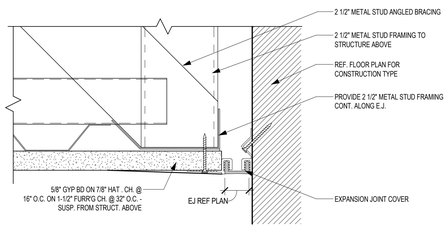

11 GYP BD CEILING TO MASONRY WALL BLDG E.J.
6" = 1'-0"

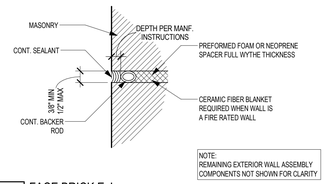

10 FACE BRICK E.J.
6" = 1'-0"

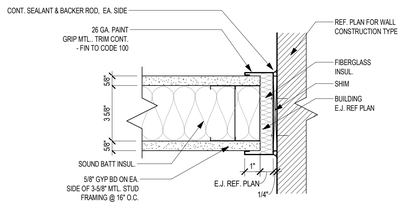

9 PLAN DETAIL @ BLDG E.J.
3" = 1'-0"

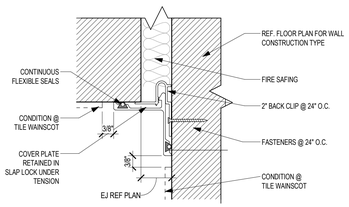

8 BLDG E.J. @ WALL TO WALL CORNER (INTERIOR)
6" = 1'-0"

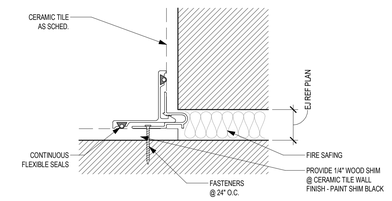

7 INSIDE CORNER BLDG E.J. @ FULL HEIGHT CERAMIC TILE (INTERIOR)
6" = 1'-0"

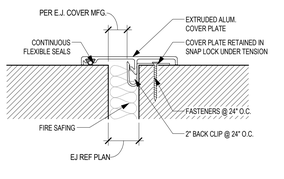

6 WALL TO WALL BLDG E.J. COVER (INTERIOR)
6" = 1'-0"

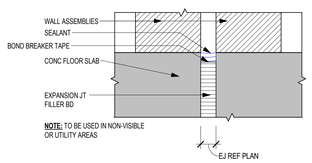

5 FLOOR E.J. - HIDDEN ON GRADE
3" = 1'-0"

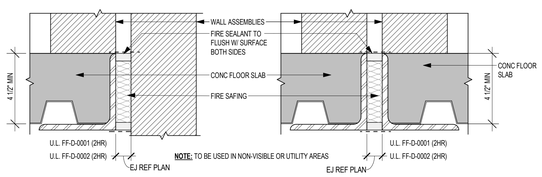

4 FLOOR E.J. RATED - HIDDEN LOCATIONS
3" = 1'-0"

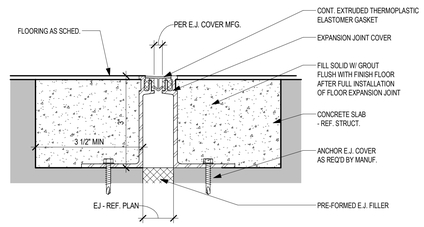

2 FLOOR TO FLOOR BLDG E.J. COVER
6" = 1'-0"

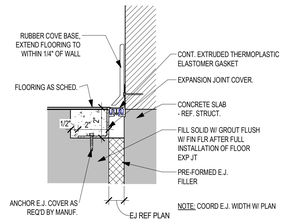

1 FLOOR TO WALL BLDG E.J. DETAIL
3" = 1'-0"

Revision / Date

Project:
TOMBALL INTERMEDIATE SCHOOL REPLACEMENT
FOR
TOMBALL INDEPENDENT SCHOOL DISTRICT
TOMBALL, TEXAS

REGISTERED ARCHITECT
CAITLIN MUNCH
29 [illegible]
STATE OF TEXAS
7/15/2026

Huckabee
www.huckabee-inc.com
800.687.1229

EXPANSION JOINT DETAILS

VOLUME 01

Job No. 00802-04-01
Sheet No. A1.49
Drawn By: CB
Date: 07.15.26

7/15/2026 4:18:24 PM
Autodesk Docs://TOMBALL ISD - IS REPLACEMENT/00802-04-01_Tomball ISD IS Replacement_ARCH.rvt

Copyright © 2026, Huckabee & Associates, Inc.

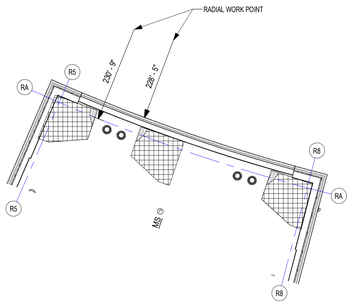

2 ENLARGED DIMENSIONAL CONTROL PLAN - HIGH WALL
1/8" = 1'-0" BACK REF: A1.50

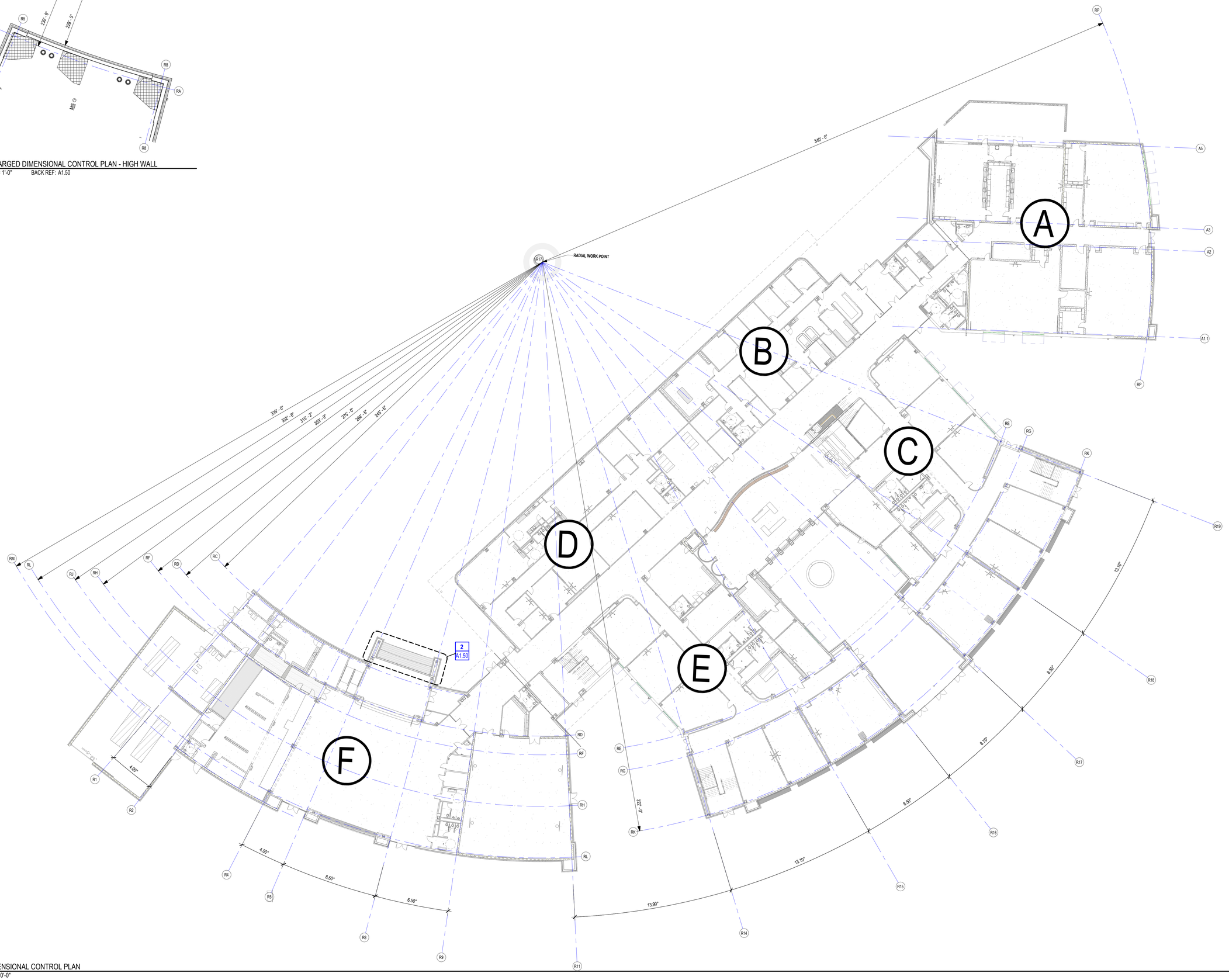

1 DIMENSIONAL CONTROL PLAN
1" = 20'-0"

Revision / Date

Project:
TOMBALL INTERMEDIATE SCHOOL REPLACEMENT
FOR
TOMBALL INDEPENDENT SCHOOL DISTRICT
TOMBALL, TEXAS

REGISTERED ARCHITECT
CAITLIN MUNCH
29 TEXAS
STATE OF TEXAS
7/15/2026

Huckabee
www.huckabee-inc.com
800.687.1229

DIMENSIONAL CONTROL PLAN

VOLUME 01

Job No. 00802-04-01	Sheet No.
Drawn By: CB	A1.50
Date: 07.15.26	

7/15/2026 6:19:20 PM
Autodesk Docs://TOMBALL ISD - IS REPLACEMENT/00802-04-01_Tomball ISD IS Replacement_ARCH.rvt

Copyright © 2026, Huckabee & Associates, Inc.



1 MASTER REFLECTED CEILING PLAN - LEVEL 01
1" = 20'-0"

1. COORDINATE REFLECTED CEILING PLANS WITH MECHANICAL, ELECTRICAL AND AV/TECHNOLOGY PLANS. NOTIFY ARCHITECT OF CONFLICTS PRIOR TO PROCEEDING WITH THE WORK.
2. DIMENSIONS ARE FROM FACE OF FINISH, U.N.O.
3. MOUNT LIGHT FIXTURES IN SPACES EXPOSED TO STRUCTURE AT 9' - 0" A.F.F. TO B.O. FIXTURE, U.N.O.
4. HARD-CEILING PLENUM ACCESS:
   A. MECHANICAL: PROVIDE 24" x 24" MIN. ACCESS PANELS. MATCH ACCESS PANEL PAINT TO ADJACENT CEILING.
   B. ELECTRICAL: MINIMIZE SIZE AND QUANTITY TO THE EXTENT FEASIBLE, LOCATING CONCEALED BOXES ABOVE READILY-ACCESSIBLE CEILINGS WHERE PRACTICAL. INDICATE ACCESS PANEL LOCATIONS ON SHOP DRAWING SUBMITTAL.
5. TOILET PARTITIONS SHALL BE CEILING-MOUNTED. COORDINATE ALL CEILING-MOUNTED MECHANICAL, LIGHTING FIRE SPRINKLER, AND TECHNOLOGY DEVICES PRIOR TO INSTALLATION TO AVOID CONFLICTS WITH PARTITIONS.

REFLECTED CEILING PLAN GENERAL NOTES

REFER TO PROJECT SPECIFICATIONS FOR ADDITIONAL INFORMATION REGARDING FINISH MATERIALS AND PAINT FINISH CODES.

CEILING TYPE — CX — ROOM NUMBER
CEILING HEIGHT — 9' - 0" — FIN. FLOOR

CEILING

ACB - ACOUSTICAL CEILING BAFFLE

ES - EXPOSED DECK AND STRUCTURE

ESF - EXPOSED DECK AND STRUCTURE (FINISHED)

GYP - 5/8" GYPSUM BOARD

L1 - TYPE I 24" x 24" LAY-IN SUSPENDED CEILING TILE (STANDARD)

L4 - TYPE IV 24" x 24" LAY-IN SUSPENDED CEILING TILE (VINYL COVERED) (FOODSERVICE)

L6 - TYPE VI 24" x 24" LAY-IN SUSPENDED CEILING TILE (ACOUSTICAL 'ABSORPTIVE') (GLASS FIBER)

L9 - TYPE IX LARGE FORMAT LAY-IN SUSPENDED CEILING TILE (24" x 72" MINERAL FIBER)

L10 - TYPE X LARGE FORMAT LAY-IN SUSPENDED CEILING TILE (30" x 60" MINERAL FIBER)

L11 - TYPE XI 24" x 24" LAY-IN SUSPENDED CEILING TILE (STANDARD, HIGH NRC)

LCS - LINEAR CEILING SYSTEM

MS - METAL SOFFIT PANEL (EXTERIOR)

DEFAULT FINISHES

IF ANY ROOM IS NOT IDENTIFIED BY A ROOM FINISH TAG, THE FOLLOWING FINISHES SHALL BE USED AS "TYPICAL" OR "DEFAULT" FINISHES FOR BIDDING PURPOSES. VERIFY FINISHES WITH ARCHITECT BEFORE INSTALLATION.

CEILING - L1
CEILING HEIGHT - 10' - 0" A.F.F.

CEILING FINISH LEGEND

LAY-IN CEILING

C.J. **GYPSUM BOARD CEILING** WITH CONTROL JOINTS . FINISH AS INDICATED

METAL SOFFIT PANELS

PYRAMIDAL CEILING DIFFUSER

LIGHT FIXTURES - REF. ELECTRICAL

EMERGENCY LIGHT FIXTURE - REF. ELECTRICAL

PROJECTION SCREENS - REF. A4 SHEETS
P.S.
P.S.

HVAC GRILLE, DIFFUSER - REF. MECHANICAL DRAWINGS.

SOUND BATT ABOVE CEILING

WHERE THIS HATCH IS SHOWN, PROVIDE FULL COVERAGE ACOUSTICAL BATT INSULATION ABOVE FINISHED CEILING.

FIRE RATED CEILING ASSEMBLY

WHERE THIS HATCH IS SHOWN, PROVIDE A FIRE-RATED CEILING ASSEMBLY AS DETAILED AND NOTED. REFER TO PLAN NOTES AND CONSTRUCTION DETAILING FOR TERMINATION POINT OF ADJACENT FIRE-RATED WALL ASSEMBLIES. RATING SHALL EQUAL THAT OF SURROUNDING WALLS.

REFLECTED CEILING LEGEND

Revision / Date

Project:
TOMBALL INTERMEDIATE SCHOOL REPLACEMENT
FOR
TOMBALL INDEPENDENT SCHOOL DISTRICT
TOMBALL, TEXAS

REGISTERED ARCHITECT
CAITLIN MUNCH
29 1654
STATE OF TEXAS
7/15/2026

Huckabee
www.huckabee-inc.com
800.687.1229

MASTER REFLECTED CEILING PLAN - LEVEL 01

VOLUME 01

Job No. 00802-04-01	Sheet No.
Drawn By: MA	A2.01
Date: 07.15.26	

7/15/2026 6:27:50 PM
Autodesk Docs://TOMBALL ISD - IS REPLACEMENT/00802-04-01_Tomball ISD IS Replacement_ARCH.rvt

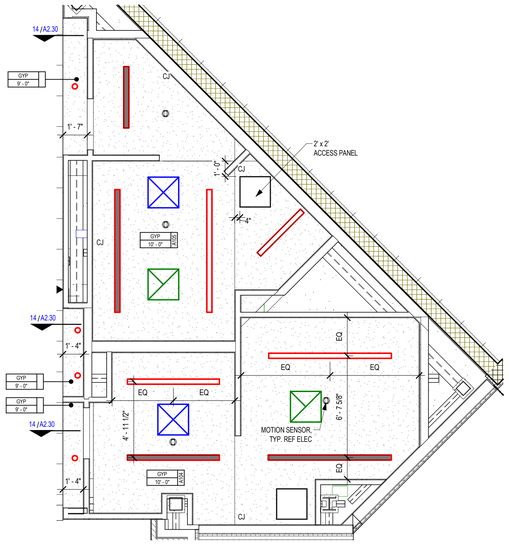

2 ENLARGED REFLECTED CEILING PLAN - AREA A
1/4" = 1'-0"



1 REFLECTED CEILING PLAN - LEVEL 01 - AREA A
1/8" = 1'-0"

1. COORDINATE REFLECTED CEILING PLANS WITH MECHANICAL, ELECTRICAL AND AV/TECHNOLOGY PLANS. NOTIFY ARCHITECT OF CONFLICTS PRIOR TO PROCEEDING WITH THE WORK.
2. DIMENSIONS ARE FROM FACE OF FINISH, U.N.O.
3. MOUNT LIGHT FIXTURES IN SPACES EXPOSED TO STRUCTURE AT 9' - 0" A.F.F. TO B.O. FIXTURE, U.N.O.
4. HARD-CEILING PLENUM ACCESS:
   A. MECHANICAL: PROVIDE 24" x 24" MIN. ACCESS PANELS. MATCH ACCESS PANEL PAINT TO ADJACENT CEILING.
   B. ELECTRICAL: MINIMIZE SIZE AND QUANTITY TO THE EXTENT FEASIBLE LOCATING CONCEALED BOXES ABOVE READILY-ACCESSIBLE CEILINGS WHERE PRACTICAL. INDICATE ACCESS PANEL LOCATIONS ON SHOP DRAWING SUBMITTAL
5. TOILET PARTITIONS SHALL BE CEILING-MOUNTED. COORDINATE ALL CEILING-MOUNTED MECHANICAL, LIGHTING FIRE SPRINKLER, AND TECHNOLOGY DEVICES PRIOR TO INSTALLATION TO AVOID CONFLICTS WITH PARTITIONS.

REFLECTED CEILING PLAN GENERAL NOTES

REFER TO PROJECT SPECIFICATIONS FOR ADDITIONAL INFORMATION REGARDING FINISH MATERIALS AND PAINT FINISH CODES.

CEILING TYPE — CX — ROOM NUMBER
CEILING HEIGHT — 9' -3" — FLOOR FINISH

CEILING

- **ACB** - ACOUSTICAL CEILING BAFFLE
- **ES** - EXPOSED DECK AND STRUCTURE
- **ESF** - EXPOSED DECK AND STRUCTURE (FINISHED)
- **GYP** - 5/8" GYPSUM BOARD
- **L1** - TYPE I 24" x 24" LAY-IN SUSPENDED CEILING TILE (STANDARD)
- **L4** - TYPE IV 24" x 24" LAY-IN SUSPENDED CEILING TILE (VINYL COVERED) (FOODSERVICE)
- **L6** - TYPE VI 24" x 24" LAY-IN SUSPENDED CEILING TILE (ACOUSTICAL 'ABSORPTIVE') (GLASS FIBER)
- **L9** - TYPE IX LARGE FORMAT LAY-IN SUSPENDED CEILING TILE (24" x 72" MINERAL FIBER)
- **L10** - TYPE X LARGE FORMAT LAY-IN SUSPENDED CEILING TILE (30" x 60" MINERAL FIBER)
- **L11** - TYPE XI 24" x 24" LAY-IN SUSPENDED CEILING TILE (STANDARD, HIGH NRC)
- **LCS** - LINEAR CEILING SYSTEM
- **MS** - METAL SOFFIT PANEL (EXTERIOR)

DEFAULT FINISHES

IF ANY ROOM IS NOT IDENTIFIED BY A ROOM FINISH TAG, THE FOLLOWING FINISHES SHALL BE USED AS "TYPICAL" OR "DEFAULT" FINISHES FOR BIDDING PURPOSES. VERIFY FINISHES WITH ARCHITECT BEFORE INSTALLATION.

CEILING - L1
CEILING HEIGHT - 10' - 0" A.F.F.

CEILING FINISH LEGEND

- **LAY-IN CEILING**
- **GYPSUM BOARD CEILING** WITH CONTROL JOINTS . FINISH AS INDICATED
- **METAL SOFFIT PANELS**
- **PYRAMIDAL CEILING DIFFUSER**
- **LIGHT FIXTURES** - REF. ELECTRICAL
- **EMERGENCY LIGHT FIXTURE** - REF. ELECTRICAL
- **PROJECTION SCREENS** - REF. A4 SHEETS
- **HVAC GRILLE, DIFFUSER** - REF. MECHANICAL DRAWINGS.
- **SOUND BATT ABOVE CEILING**

  WHERE THIS HATCH IS SHOWN, PROVIDE FULL COVERAGE ACOUSTICAL BATT INSULATION ABOVE FINISHED CEILING.
- **FIRE RATED CEILING ASSEMBLY**

  WHERE THIS HATCH IS SHOWN, PROVIDE A FIRE-RATED CEILING ASSEMBLY AS DETAILED AND NOTED. REFER TO PLAN NOTES AND CONSTRUCTION DETAILING FOR TERMINATION POINT OF ADJACENT FIRE-RATED WALL ASSEMBLIES. RATING SHALL EQUAL THAT OF SURROUNDING WALLS.

REFLECTED CEILING LEGEND

PLAN

Copyright © 2026, Huckabee & Associates, Inc.

Revision / Date

Project:
TOMBALL INTERMEDIATE SCHOOL REPLACEMENT
FOR
TOMBALL INDEPENDENT SCHOOL DISTRICT
TOMBALL, TEXAS

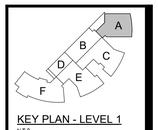

KEY PLAN - LEVEL 1
N.T.S.



7/15/2026

Huckabee
www.huckabee-inc.com
800.687.1229

REFLECTED CEILING PLAN - LEVEL 01 - AREA A

VOLUME 01

Job No. 003802-04-01	Sheet No. A2.1A
Drawn By: MA	
Date: 07.15.26	

7/15/2026 4:20:23 PM
Autodesk Docs://TOMBALL ISD - IS REPLACEMENT/003802-04-01 Tomball ISD IS Replacement_ARCH.rvt

Copyright © 2026, Huckabee & Associates, Inc.

1. COORDINATE REFLECTED CEILING PLANS WITH MECHANICAL, ELECTRICAL AND AV/TECHNOLOGY PLANS. NOTIFY ARCHITECT OF CONFLICTS PRIOR TO PROCEEDING WITH THE WORK.
2. DIMENSIONS ARE FROM FACE OF FINISH, U.N.O.
3. MOUNT LIGHT FIXTURES IN SPACES EXPOSED TO STRUCTURE AT 9' - 0" A.F.F. TO B.O. FIXTURE, U.N.O.
4. HARD-CEILING PLENUM ACCESS:
   A. MECHANICAL: PROVIDE 24" x 24" MIN. ACCESS PANELS. MATCH ACCESS PANEL PAINT TO ADJACENT CEILING.
   B. ELECTRICAL: MINIMIZE SIZE AND QUANTITY TO THE EXTENT FEASIBLE. LOCATING CONCEALED BOXES ABOVE READILY-ACCESSIBLE CEILINGS WHERE PRACTICAL. INDICATE ACCESS PANEL LOCATIONS ON SHOP DRAWING SUBMITTAL.
5. TOILET PARTITIONS SHALL BE CEILING-MOUNTED. COORDINATE ALL CEILING-MOUNTED MECHANICAL, LIGHTING FIRE SPRINKLER, AND TECHNOLOGY DEVICES PRIOR TO INSTALLATION TO AVOID CONFLICTS WITH PARTITIONS.

REFLECTED CEILING PLAN GENERAL NOTES

REFER TO PROJECT SPECIFICATIONS FOR ADDITIONAL INFORMATION REGARDING FINISH MATERIALS AND PAINT FINISH CODES.

CEILING TYPE / CEILING HEIGHT — CX / 9' -3" — ROOM NUMBER

CEILING

- **ACB** - ACOUSTICAL CEILING BAFFLE
- **ES** - EXPOSED DECK AND STRUCTURE
- **ESF** - EXPOSED DECK AND STRUCTURE (FINISHED)
- **GYP** - 5/8" GYPSUM BOARD
- **L1** - TYPE I 24" x 24" LAY-IN SUSPENDED CEILING TILE (STANDARD)
- **L4** - TYPE IV 24" x 24" LAY-IN SUSPENDED CEILING TILE (VINYL COVERED) (FOODSERVICE)
- **L6** - TYPE VI 24" x 24" LAY-IN SUSPENDED CEILING TILE (ACOUSTICAL 'ABSORPTIVE') (GLASS FIBER)
- **L9** - TYPE IX LARGE FORMAT LAY-IN SUSPENDED CEILING TILE (24" x 72" MINERAL FIBER)
- **L10** - TYPE X LARGE FORMAT LAY-IN SUSPENDED CEILING TILE (30" x 60" MINERAL FIBER)
- **L11** - TYPE XI 24" x 24" LAY-IN SUSPENDED CEILING TILE (STANDARD, HIGH NRC)
- **LCS** - LINEAR CEILING SYSTEM
- **MS** - METAL SOFFIT PANEL (EXTERIOR)

DEFAULT FINISHES

IF ANY ROOM IS NOT IDENTIFIED BY A ROOM FINISH TAG, THE FOLLOWING FINISHES SHALL BE USED AS "TYPICAL" OR "DEFAULT" FINISHES FOR BIDDING PURPOSES. VERIFY FINISHES WITH ARCHITECT BEFORE INSTALLATION.

CEILING - L1
CEILING HEIGHT - 10' - 0" A.F.F.

CEILING FINISH LEGEND

- **LAY-IN CEILING**
- **GYPSUM BOARD CEILING** WITH CONTROL JOINTS . FINISH AS INDICATED
- **METAL SOFFIT PANELS**
- **PYRAMIDAL CEILING DIFFUSER**
- **LIGHT FIXTURES** - REF. ELECTRICAL
- **EMERGENCY LIGHT FIXTURE** - REF. ELECTRICAL
- **PROJECTION SCREENS** - REF. A4 SHEETS
- **HVAC GRILLE, DIFFUSER** - REF. MECHANICAL DRAWINGS.
- **SOUND BATT ABOVE CEILING**
  WHERE THIS HATCH IS SHOWN, PROVIDE FULL COVERAGE ACOUSTICAL BATT INSULATION ABOVE FINISHED CEILING.
- **FIRE RATED CEILING ASSEMBLY**
  WHERE THIS HATCH IS SHOWN, PROVIDE A FIRE-RATED CEILING ASSEMBLY AS DETAILED AND NOTED. REFER TO PLAN NOTES AND CONSTRUCTION DETAILING FOR TERMINATION POINT OF ADJACENT FIRE-RATED WALL ASSEMBLIES. RATING SHALL EQUAL THAT OF SURROUNDING WALLS.

REFLECTED CEILING LEGEND

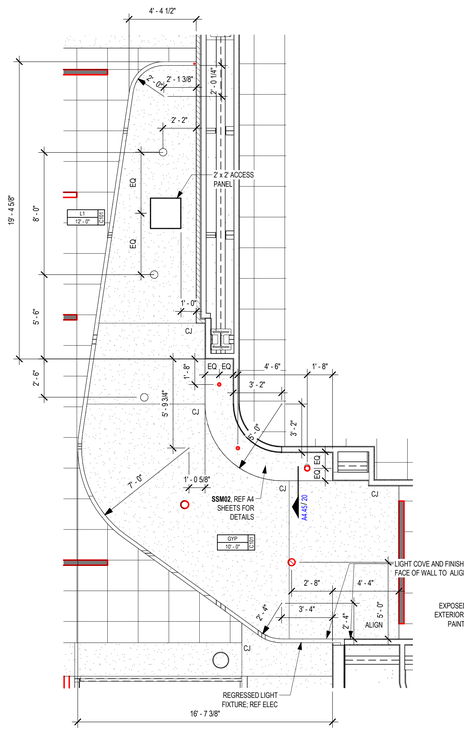

4 ENLARGED REFLECTED CEILING PLAN - FURRDOWN AT BENCH
1/4" = 1'-0"

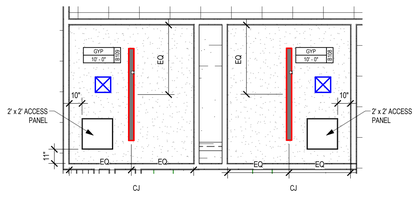

3 ENLARGED REFLECTED CEILING PLAN - TYP SINGLE RESTROOMS
1/4" = 1'-0"

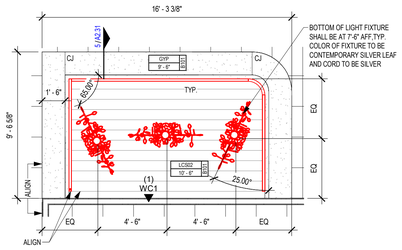

2 ENLARGED REFLECTED CEILING PLAN AT RECEPTION
1/4" = 1'-0"

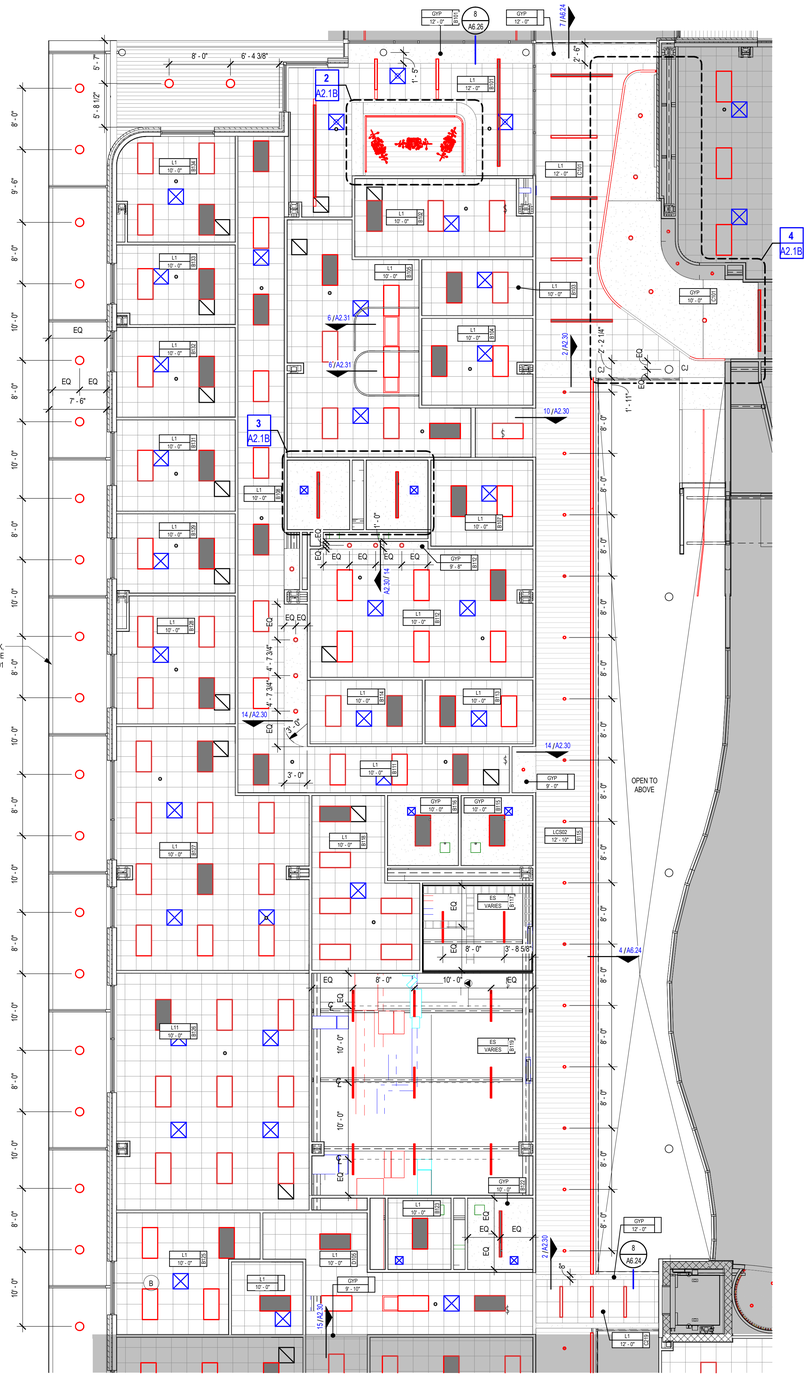

1 REFLECTED CEILING PLAN - AREA B
1/8" = 1'-0"

PLAN

Revision / Date

Project:
TOMBALL INTERMEDIATE SCHOOL REPLACEMENT
FOR
TOMBALL INDEPENDENT SCHOOL DISTRICT
TOMBALL, TEXAS

KEY PLAN - LEVEL 1
N.T.S.

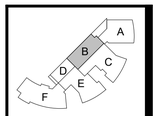



7/15/2026

Huckabee
www.huckabee-inc.com
800.687.1229

REFLECTED CEILING PLAN - LEVEL 01 - AREA B

VOLUME 01

Job No.	Sheet No.
2026/02-04-01	A2.1B
Drawn By: MA	
Date: 07.15.26	

7/15/2026 4:20:28 PM
Autodesk Docs://TOMBALL ISD - IS REPLACEMENT/26/02-04-01_Tomball ISD IS Replacement_ARCH.rvt

Copyright © 2026, Huckabee & Associates, Inc.

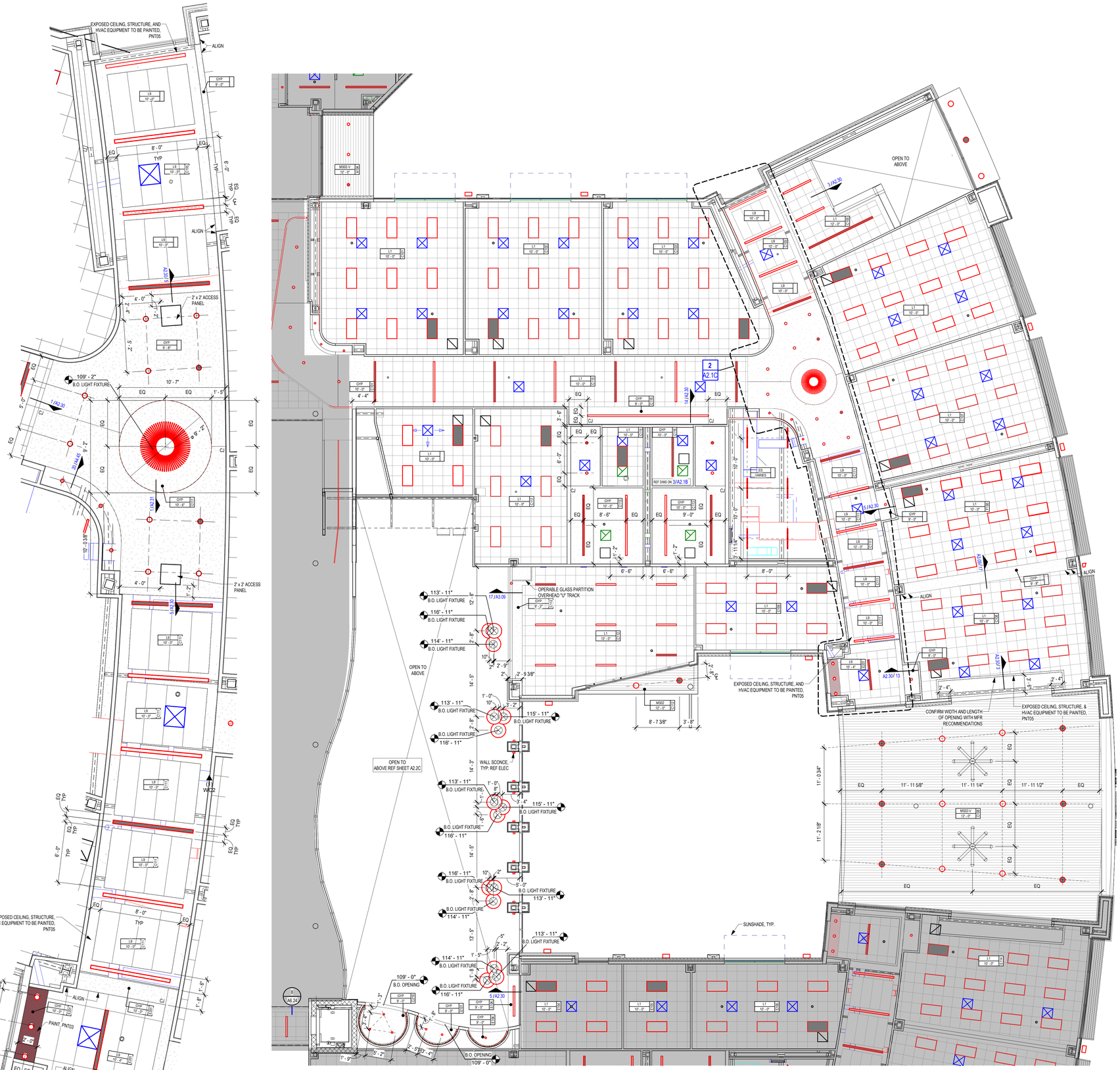

2 ENLARGED REFLECTED CEILING PLAN - CLASSRM CORRIDOR INTERSECTIONS
1/4" = 1'-0"

1 REFLECTED CEILING PLAN - LEVEL 01 - AREA C
1/8" = 1'-0"

1. COORDINATE REFLECTED CEILING PLANS WITH MECHANICAL, ELECTRICAL AND AV/TECHNOLOGY PLANS. NOTIFY ARCHITECT OF CONFLICTS PRIOR TO PROCEEDING WITH THE WORK.
2. DIMENSIONS ARE FROM FACE OF FINISH, U.N.O.
3. MOUNT LIGHT FIXTURES IN SPACES EXPOSED TO STRUCTURE AT 9' - 0" A.F.F. TO B.O. FIXTURE, U.N.O.
4. HARD-CEILING PLENUM ACCESS:
   A. MECHANICAL: PROVIDE 24" x 24" MIN. ACCESS PANELS. MATCH ACCESS PANEL PAINT TO ADJACENT CEILING.
   B. ELECTRICAL: MINIMIZE SIZE AND QUANTITY TO THE EXTENT FEASIBLE. LOCATING CONCEALED BOXES ABOVE READILY-ACCESSIBLE CEILINGS WHERE PRACTICAL. INDICATE ACCESS PANEL LOCATIONS ON SHOP DRAWING SUBMITTAL
5. TOILET PARTITIONS SHALL BE CEILING-MOUNTED. COORDINATE ALL CEILING-MOUNTED MECHANICAL, LIGHTING FIRE SPRINKLER, AND TECHNOLOGY DEVICES PRIOR TO INSTALLATION TO AVOID CONFLICTS WITH PARTITIONS.

REFLECTED CEILING PLAN GENERAL NOTES

REFER TO PROJECT SPECIFICATIONS FOR ADDITIONAL INFORMATION REGARDING FINISH MATERIALS AND PAINT FINISH CODES.

CEILING TYPE — CX — ROOM NUMBER
CEILING HEIGHT — 9' -3" — AREA

CEILING

ACB - ACOUSTICAL CEILING BAFFLE
ES - EXPOSED DECK AND STRUCTURE
ESF - EXPOSED DECK AND STRUCTURE (FINISHED)
GYP - 5/8" GYPSUM BOARD
L1 - TYPE I 24" x 24" LAY-IN SUSPENDED CEILING TILE (STANDARD)
L4 - TYPE IV 24" x 24" LAY-IN SUSPENDED CEILING TILE (VINYL COVERED) (FOODSERVICE)
L6 - TYPE VI 24" x 24" LAY-IN SUSPENDED CEILING TILE (ACOUSTICAL "ABSORPTIVE") (GLASS FIBER)
L9 - TYPE IX LARGE FORMAT LAY-IN SUSPENDED CEILING TILE (24" x 72" MINERAL FIBER)
L10 - TYPE X LARGE FORMAT LAY-IN SUSPENDED CEILING TILE (30" x 60" MINERAL FIBER)
L11 - TYPE XI 24" x 24" LAY-IN SUSPENDED CEILING TILE (STANDARD, HIGH NRC)
LCS - LINEAR CEILING SYSTEM
MS - METAL SOFFIT PANEL (EXTERIOR)

DEFAULT FINISHES

IF ANY ROOM IS NOT IDENTIFIED BY A ROOM FINISH TAG, THE FOLLOWING FINISHES SHALL BE USED AS "TYPICAL" OR "DEFAULT" FINISHES FOR BIDDING PURPOSES. VERIFY FINISHES WITH ARCHITECT BEFORE INSTALLATION.

CEILING - L1
CEILING HEIGHT - 10' - 0" A.F.F.

CEILING FINISH LEGEND

LAY-IN CEILING
GYPSUM BOARD CEILING WITH CONTROL JOINTS . FINISH AS INDICATED
METAL SOFFIT PANELS
PYRAMIDAL CEILING DIFFUSER
LIGHT FIXTURES - REF. ELECTRICAL
EMERGENCY LIGHT FIXTURE - REF. ELECTRICAL
PROJECTION SCREENS - REF. A4 SHEETS
HVAC GRILLE, DIFFUSER - REF. MECHANICAL DRAWINGS.
SOUND BATT ABOVE CEILING
WHERE THIS HATCH IS SHOWN, PROVIDE FULL COVERAGE ACOUSTICAL BATT INSULATION ABOVE FINISHED CEILING.
FIRE RATED CEILING ASSEMBLY
WHERE THIS HATCH IS SHOWN, PROVIDE A FIRE-RATED CEILING ASSEMBLY AS DETAILED AND NOTED. REFER TO PLAN NOTES AND CONSTRUCTION DETAILING FOR TERMINATION POINT OF ADJACENT FIRE-RATED WALL ASSEMBLIES. RATING SHALL EQUAL THAT OF SURROUNDING WALLS.

REFLECTED CEILING LEGEND

KEY PLAN - LEVEL 1
N.T.S.

PLAN

Revision / Date

Project:
TOMBALL INTERMEDIATE SCHOOL REPLACEMENT
FOR
TOMBALL INDEPENDENT SCHOOL DISTRICT
TOMBALL, TEXAS

CAITLIN MUNCH — REGISTERED ARCHITECT — STATE OF TEXAS — 29 534
7/15/2026

Huckabee
www.huckabee-inc.com
800.687.1229

REFLECTED CEILING PLAN - LEVEL 01 - AREA C
VOLUME 01

Job No.	Sheet No.
03802-04-01	A2.1C
Drawn By: MA	
Date: 07.15.26	

7/15/2026 4:20:34 PM
Autodesk Docs://TOMBALL ISD - IS REPLACEMENT/03802-04-01_Tomball ISD IS Replacement_ARCH.rvt

Copyright © 2026, Huckabee & Associates, Inc.

1. COORDINATE REFLECTED CEILING PLANS WITH MECHANICAL, ELECTRICAL AND AV/TECHNOLOGY PLANS. NOTIFY ARCHITECT OF CONFLICTS PRIOR TO PROCEEDING WITH THE WORK.
2. DIMENSIONS ARE FROM FACE OF FINISH, U.N.O.
3. MOUNT LIGHT FIXTURES IN SPACES EXPOSED TO STRUCTURE AT 9' - 0" A.F.F. TO B.O. FIXTURE, U.N.O.
4. HARD-CEILING PLENUM ACCESS:
   A. MECHANICAL: PROVIDE 24" x 24" MIN. ACCESS PANELS. MATCH ACCESS PANEL PAINT TO ADJACENT CEILING.
   B. ELECTRICAL: MINIMIZE SIZE AND QUANTITY TO THE EXTENT FEASIBLE LOCATING CONCEALED BOXES ABOVE READILY-ACCESSIBLE CEILINGS WHERE PRACTICAL. INDICATE ACCESS PANEL LOCATIONS ON SHOP DRAWING SUBMITTAL
5. TOILET PARTITIONS SHALL BE CEILING-MOUNTED. COORDINATE ALL CEILING-MOUNTED MECHANICAL, LIGHTING FIRE SPRINKLER, AND TECHNOLOGY DEVICES PRIOR TO INSTALLATION TO AVOID CONFLICTS WITH PARTITIONS.

REFLECTED CEILING PLAN GENERAL NOTES

REFER TO PROJECT SPECIFICATIONS FOR ADDITIONAL INFORMATION REGARDING FINISH MATERIALS AND PAINT FINISH CODES.

CEILING TYPE — CX — ROOM NUMBER
CEILING HEIGHT — 9' -3" — 101

CEILING

ACB - ACOUSTICAL CEILING BAFFLE
ES - EXPOSED DECK AND STRUCTURE
ESF - EXPOSED DECK AND STRUCTURE (FINISHED)
GYP - 5/8" GYPSUM BOARD
L1 - TYPE I 24" x 24" LAY-IN SUSPENDED CEILING TILE (STANDARD)
L4 - TYPE IV 24" x 24" LAY-IN SUSPENDED CEILING TILE (VINYL COVERED) (FOODSERVICE)
L6 - TYPE VI 24" x 24" LAY-IN SUSPENDED CEILING TILE (ACOUSTICAL 'ABSORPTIVE') (GLASS FIBER)
L9 - TYPE IX LARGE FORMAT LAY-IN SUSPENDED CEILING TILE (24" x 72" MINERAL FIBER)
L10 - TYPE X LARGE FORMAT LAY-IN SUSPENDED CEILING TILE (30" x 60" MINERAL FIBER)
L11 - TYPE XI 24" x 24" LAY-IN SUSPENDED CEILING TILE (STANDARD, HIGH NRC)
LCS - LINEAR CEILING SYSTEM
MS - METAL SOFFIT PANEL (EXTERIOR)

DEFAULT FINISHES

IF ANY ROOM IS NOT IDENTIFIED BY A ROOM FINISH TAG, THE FOLLOWING FINISHES SHALL BE USED AS "TYPICAL" OR "DEFAULT" FINISHES FOR BIDDING PURPOSES. VERIFY FINISHES WITH ARCHITECT BEFORE INSTALLATION.

CEILING - L1
CEILING HEIGHT - 10' - 0" A.F.F.

CEILING FINISH LEGEND

LAY-IN CEILING
GYPSUM BOARD CEILING WITH CONTROL JOINTS . FINISH AS INDICATED
METAL SOFFIT PANELS
PYRAMIDAL CEILING DIFFUSER
LIGHT FIXTURES - REF. ELECTRICAL
EMERGENCY LIGHT FIXTURE - REF. ELECTRICAL
PROJECTION SCREENS - REF. A4 SHEETS
HVAC GRILLE, DIFFUSER - REF. MECHANICAL DRAWINGS.
SOUND BATT ABOVE CEILING
WHERE THIS HATCH IS SHOWN, PROVIDE FULL COVERAGE ACOUSTICAL BATT INSULATION ABOVE FINISHED CEILING.
FIRE RATED CEILING ASSEMBLY
WHERE THIS HATCH IS SHOWN, PROVIDE A FIRE-RATED CEILING ASSEMBLY AS DETAILED AND NOTED. REFER TO PLAN NOTES AND CONSTRUCTION DETAILING FOR TERMINATION POINT OF ADJACENT FIRE-RATED WALL ASSEMBLIES. RATING SHALL EQUAL THAT OF SURROUNDING WALLS.

REFLECTED CEILING LEGEND

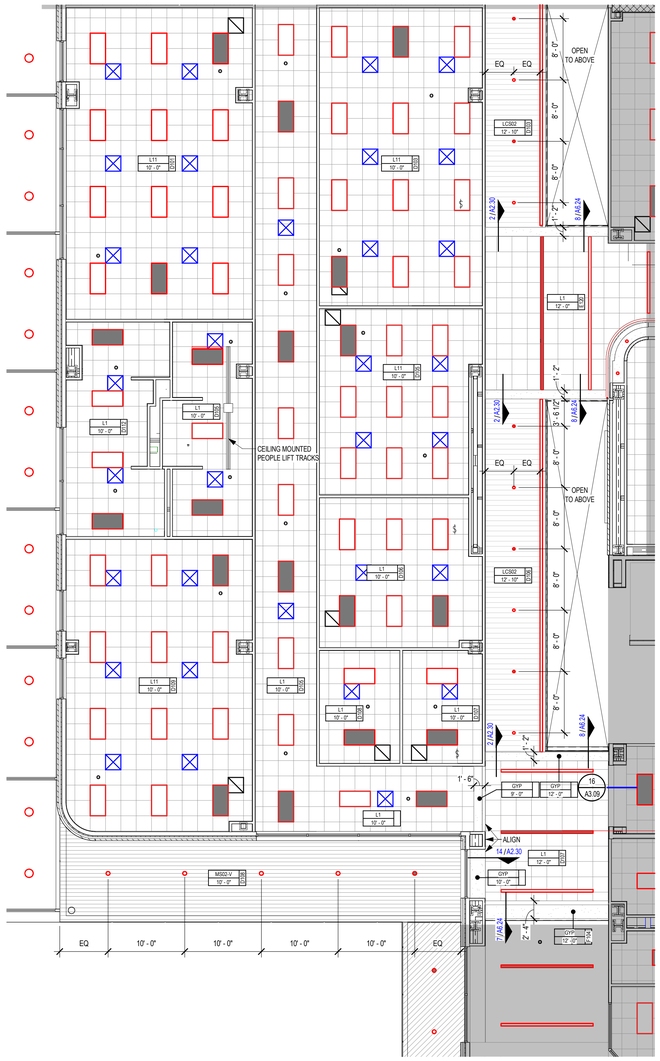

1 REFLECTED CEILING PLAN - LEVEL 01 - AREA D
1/8" = 1'-0"

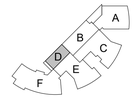

KEY PLAN - LEVEL 1
N.T.S.

PLAN

Revision / Date

Project:
TOMBALL INTERMEDIATE SCHOOL REPLACEMENT
FOR
TOMBALL INDEPENDENT SCHOOL DISTRICT
TOMBALL, TEXAS

REGISTERED ARCHITECT CAITLIN MUNCH STATE OF TEXAS 29 [illegible]
7/15/2026

Huckabee
www.huckabee-inc.com
800.687.1229

REFLECTED CEILING PLAN - LEVEL 01 - AREA D

VOLUME 01

Job No.	Sheet No.
00802-04-01	A2.1D
Drawn By: MA	
Date: 07.15.26	

7/15/2026 4:20:36 PM
Autodesk Docs://TOMBALL ISD - IS REPLACEMENT/00802-04-01_Tomball ISD IS Replacement_ARCH.rvt

Copyright © 2026, Huckabee & Associates, Inc.



1 REFLECTED CEILING PLAN - LEVEL 01 - AREA E
1/8" = 1'-0"

KEY PLAN - LEVEL 1
N.T.S.

PLAN

1. COORDINATE REFLECTED CEILING PLANS WITH MECHANICAL, ELECTRICAL AND AV/TECHNOLOGY PLANS. NOTIFY ARCHITECT OF CONFLICTS PRIOR TO PROCEEDING WITH THE WORK.
2. DIMENSIONS ARE FROM FACE OF FINISH, U.N.O.
3. MOUNT LIGHT FIXTURES IN SPACES EXPOSED TO STRUCTURE AT 9' - 0" A.F.F. TO B.O. FIXTURE, U.N.O.
4. HARD-CEILING PLENUM ACCESS:
   A. MECHANICAL: PROVIDE 24" x 24" MIN. ACCESS PANELS. MATCH ACCESS PANEL PAINT TO ADJACENT CEILING.
   B. ELECTRICAL: MINIMIZE SIZE AND QUANTITY TO THE EXTENT FEASIBLE. LOCATING CONCEALED BOXES ABOVE READILY-ACCESSIBLE CEILINGS WHERE PRACTICAL. INDICATE ACCESS PANEL LOCATIONS ON SHOP DRAWING SUBMITTAL
5. TOILET PARTITIONS SHALL BE CEILING-MOUNTED. COORDINATE ALL CEILING-MOUNTED MECHANICAL, LIGHTING FIRE SPRINKLER, AND TECHNOLOGY DEVICES PRIOR TO INSTALLATION TO AVOID CONFLICTS WITH PARTITIONS.

REFLECTED CEILING PLAN GENERAL NOTES

REFER TO PROJECT SPECIFICATIONS FOR ADDITIONAL INFORMATION REGARDING FINISH MATERIALS AND PAINT FINISH CODES.

CEILING TYPE / CEILING HEIGHT — CX / 9' -0" — ROOM NUMBER

CEILING

ACB - ACOUSTICAL CEILING BAFFLE
ES - EXPOSED DECK AND STRUCTURE
ESF - EXPOSED DECK AND STRUCTURE (FINISHED)
GYP - 5/8" GYPSUM BOARD
L1 - TYPE I 24" x 24" LAY-IN SUSPENDED CEILING TILE (STANDARD)
L4 - TYPE IV 24" x 24" LAY-IN SUSPENDED CEILING TILE (VINYL COVERED) (FOODSERVICE)
L6 - TYPE VI 24" x 24" LAY-IN SUSPENDED CEILING TILE (ACOUSTICAL 'ABSORPTIVE') (GLASS FIBER)
L9 - TYPE IX LARGE FORMAT LAY-IN SUSPENDED CEILING TILE (24" x 72" MINERAL FIBER)
L10 - TYPE X LARGE FORMAT LAY-IN SUSPENDED CEILING TILE (30" x 60" MINERAL FIBER)
L11 - TYPE XI 24" x 24" LAY-IN SUSPENDED CEILING TILE (STANDARD, HIGH NRC)
LCS - LINEAR CEILING SYSTEM
MS - METAL SOFFIT PANEL (EXTERIOR)

DEFAULT FINISHES

IF ANY ROOM IS NOT IDENTIFIED BY A ROOM FINISH TAG, THE FOLLOWING FINISHES SHALL BE USED AS "TYPICAL" OR "DEFAULT" FINISHES FOR BIDDING PURPOSES. VERIFY FINISHES WITH ARCHITECT BEFORE INSTALLATION.

CEILING - L1
CEILING HEIGHT - 10' - 0" A.F.F.

CEILING FINISH LEGEND

LAY-IN CEILING
C.J. **GYPSUM BOARD CEILING** WITH CONTROL JOINTS . FINISH AS INDICATED
METAL SOFFIT PANELS
PYRAMIDAL CEILING DIFFUSER
LIGHT FIXTURES - REF. ELECTRICAL
EMERGENCY LIGHT FIXTURE - REF. ELECTRICAL
P.S. **PROJECTION SCREENS** - REF. A4 SHEETS
HVAC GRILLE, DIFFUSER - REF. MECHANICAL DRAWINGS.
SOUND BATT ABOVE CEILING
WHERE THIS HATCH IS SHOWN, PROVIDE FULL COVERAGE ACOUSTICAL BATT INSULATION ABOVE FINISHED CEILING.
FIRE RATED CEILING ASSEMBLY
WHERE THIS HATCH IS SHOWN, PROVIDE A FIRE-RATED CEILING ASSEMBLY AS DETAILED AND NOTED. REFER TO PLAN NOTES AND CONSTRUCTION DETAILING FOR TERMINATION POINT OF ADJACENT FIRE-RATED WALL ASSEMBLIES. RATING SHALL EQUAL THAT OF SURROUNDING WALLS.

REFLECTED CEILING LEGEND

Revision / Date

Project:
TOMBALL INTERMEDIATE SCHOOL REPLACEMENT
FOR
TOMBALL INDEPENDENT SCHOOL DISTRICT
TOMBALL, TEXAS

REGISTERED ARCHITECT — CAITLIN MUNICH — 29 — STATE OF TEXAS
7/15/2026

Huckabee
www.huckabee-inc.com
800.687.1229

REFLECTED CEILING PLAN - LEVEL 01 - AREA E

VOLUME 01

Job No.	Sheet No.
00802-04-01	A2.1E
Drawn By: MA	
Date: 07.15.26	

7/15/2026 4:20:49 PM
Autodesk Docs://TOMBALL ISD IS REPLACEMENT/00802-04-01 Tomball ISD IS Replacement_ARCH.rvt

Copyright © 2026, Huckabee & Associates, Inc.

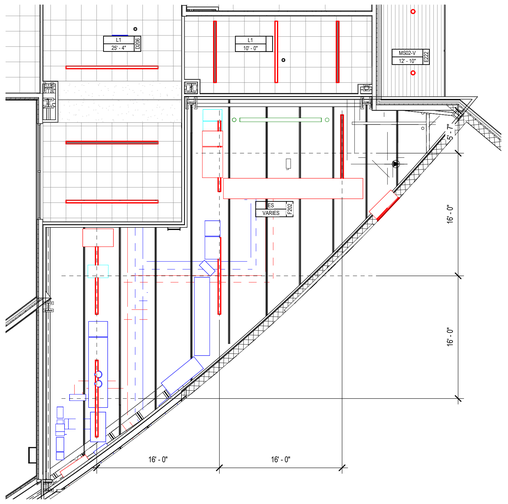

3 REFLECTED CEILING PLAN - LEVEL 02 - AREA F
1/8" = 1'-0"

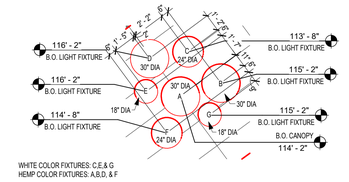

2 ENLARGED REFLECTED CEILING PLAN - DINING PENDANTS
1/4" = 1'-0"



1 REFLECTED CEILING PLAN - LEVEL 01 - AREA F
1/8" = 1'-0"

KEY PLAN - LEVEL 1
N.T.S.

PLAN

1. COORDINATE REFLECTED CEILING PLANS WITH MECHANICAL, ELECTRICAL AND AV/TECHNOLOGY PLANS. NOTIFY ARCHITECT OF CONFLICTS PRIOR TO PROCEEDING WITH THE WORK.
2. DIMENSIONS ARE FROM FACE OF FINISH, U.N.O.
3. MOUNT LIGHT FIXTURES IN SPACES EXPOSED TO STRUCTURE AT 9' - 0" A.F.F. TO B.O. FIXTURE, U.N.O.
4. HARD-CEILING PLENUM ACCESS:
   A. MECHANICAL: PROVIDE 24" x 24" MIN. ACCESS PANELS. MATCH ACCESS PANEL PAINT TO ADJACENT CEILING.
   B. ELECTRICAL: MINIMIZE SIZE AND QUANTITY TO THE EXTENT FEASIBLE. LOCATING CONCEALED BOXES ABOVE READILY-ACCESSIBLE CEILINGS WHERE PRACTICAL. INDICATE ACCESS PANEL LOCATIONS ON SHOP DRAWING SUBMITTAL
5. TOILET PARTITIONS SHALL BE CEILING-MOUNTED. COORDINATE ALL CEILING-MOUNTED MECHANICAL, LIGHTING FIRE SPRINKLER, AND TECHNOLOGY DEVICES PRIOR TO INSTALLATION TO AVOID CONFLICTS WITH PARTITIONS.

REFLECTED CEILING PLAN GENERAL NOTES

REFER TO PROJECT SPECIFICATIONS FOR ADDITIONAL INFORMATION REGARDING FINISH MATERIALS AND PAINT FINISH CODES.

CEILING TYPE — CX — ROOM NUMBER
CEILING HEIGHT — 9' -3"

CEILING

ACB - ACOUSTICAL CEILING BAFFLE
ES - EXPOSED DECK AND STRUCTURE
ESF - EXPOSED DECK AND STRUCTURE (FINISHED)
GYP - 5/8" GYPSUM BOARD
L1 - TYPE I 24" x 24" LAY-IN SUSPENDED CEILING TILE (STANDARD)
L4 - TYPE IV 24" x 24" LAY-IN SUSPENDED CEILING TILE (VINYL COVERED) (FOODSERVICE)
L6 - TYPE VI 24" x 24" LAY-IN SUSPENDED CEILING TILE (ACOUSTICAL 'ABSORPTIVE') (GLASS FIBER)
L9 - TYPE IX LARGE FORMAT LAY-IN SUSPENDED CEILING TILE (24" x 72" MINERAL FIBER)
L10 - TYPE X LARGE FORMAT LAY-IN SUSPENDED CEILING TILE (30" x 60" MINERAL FIBER)
L11 - TYPE XI 24" x 24" LAY-IN SUSPENDED CEILING TILE (STANDARD, HIGH NRC)
LCS - LINEAR CEILING SYSTEM
MS - METAL SOFFIT PANEL (EXTERIOR)

DEFAULT FINISHES

IF ANY ROOM IS NOT IDENTIFIED BY A ROOM FINISH TAG, THE FOLLOWING FINISHES SHALL BE USED AS "TYPICAL" OR "DEFAULT" FINISHES FOR BIDDING PURPOSES. VERIFY FINISHES WITH ARCHITECT BEFORE INSTALLATION.

CEILING - L1
CEILING HEIGHT - 10' - 0" A.F.F.

CEILING FINISH LEGEND

LAY-IN CEILING
GYPSUM BOARD CEILING WITH CONTROL JOINTS . FINISH AS INDICATED
METAL SOFFIT PANELS
PYRAMIDAL CEILING DIFFUSER
LIGHT FIXTURES - REF. ELECTRICAL
EMERGENCY LIGHT FIXTURE - REF. ELECTRICAL
PROJECTION SCREENS - REF. A4 SHEETS
HVAC GRILLE, DIFFUSER - REF. MECHANICAL DRAWINGS.
SOUND BATT ABOVE CEILING
WHERE THIS HATCH IS SHOWN, PROVIDE FULL COVERAGE ACOUSTICAL BATT INSULATION ABOVE FINISHED CEILING.
FIRE RATED CEILING ASSEMBLY
WHERE THIS HATCH IS SHOWN, PROVIDE A FIRE-RATED CEILING ASSEMBLY AS DETAILED AND NOTED. REFER TO PLAN NOTES AND CONSTRUCTION DETAILING FOR TERMINATION POINT OF ADJACENT FIRE-RATED WALL ASSEMBLIES. RATING SHALL EQUAL THAT OF SURROUNDING WALLS.

REFLECTED CEILING LEGEND

Revision / Date

Project:
TOMBALL INTERMEDIATE SCHOOL REPLACEMENT
FOR
TOMBALL INDEPENDENT SCHOOL DISTRICT
TOMBALL, TEXAS

REGISTERED ARCHITECT
CAITLIN MUNCH
29814
STATE OF TEXAS
7/15/2026

Huckabee
www.huckabee-inc.com
800.687.1229

REFLECTED CEILING PLAN - LEVEL 01 - AREA F

VOLUME 01

Job No.	Sheet No.
0/2602-04-01	A2.1F
Drawn By: MA	
Date: 07.15.26	

7/15/2026 4:20:51 PM
Autodesk Docs://TOMBALL ISD - IS REPLACEMENT/0260224-01_Tomball ISD IS Replacement_ARCH.rvt

Copyright © 2026, Huckabee & Associates, Inc.

TYPICAL BULKHEAD DETAILS

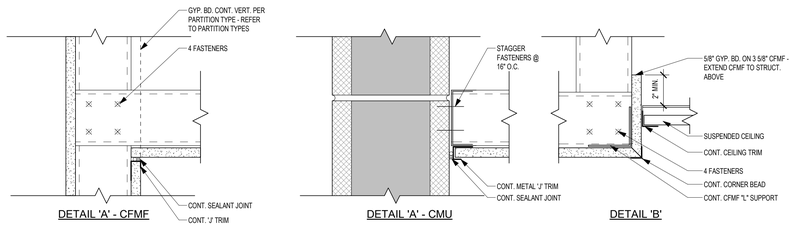

DETAIL 'A' - CFMF | DETAIL 'A' - CMU | DETAIL 'B'

NOTE: WHERE GYP CEILING AND LAY-IN CEILING TILES ARE SCHEDULED TO BE AT THE SAME HEIGHT A.F.F., A DRYWALL ACOUSTICAL REVEAL (ARMSTRONG SHADOW MODLING 7897 OR EQUAL) SHALL BE USED



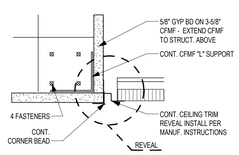

DETAIL 'C'

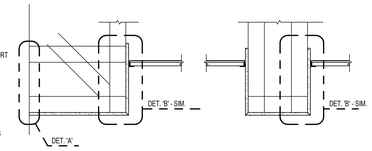

TYPICAL BULKHEAD PROFILES
N.T.S.

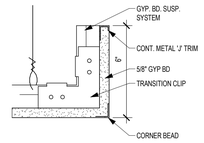

TYP SUSP CLOUD EDGE DETAIL
N.T.S.

GENERAL NOTES - ALL BULKHEADS, PLASTER AND GYP. CEILINGS
1. ALL BULKHEADS SHALL BE CONSTRUCTED OF 5/8" GYP. BD. ON 3-5/8" MTL. STUDS AT 16" O.C. U.NO.
2. FINISH ALL BULKHEADS TO CODE 115, U.N.O.
3. PROVIDE CONTROL JOINTS (C.J) IN BULKHEADS AT 15'-0" O.C. OR AS SHOWN ON PLAN AND AS SPEC.
4. ALL SECTION PROFILES SHOWN IN THIS SCHEDULE SHALL BE DETAILED AS SHOWN UNDER TYPICAL DETAILS.
5. PROVIDE BRACING IN ALL BULKHEADS AT 48" O.C.
6. PROVIDE CONTROL JOINTS (C.J) IN ALL PLASTER CLGS., SOFFITS AT MAX. 18'-0" OR AS SHOWN ON PLAN.
7. PROVIDE STOP CONT. WHERE PLASTER SOFFIT MEETS VERTICAL SURFACE AND CAULK CONT.

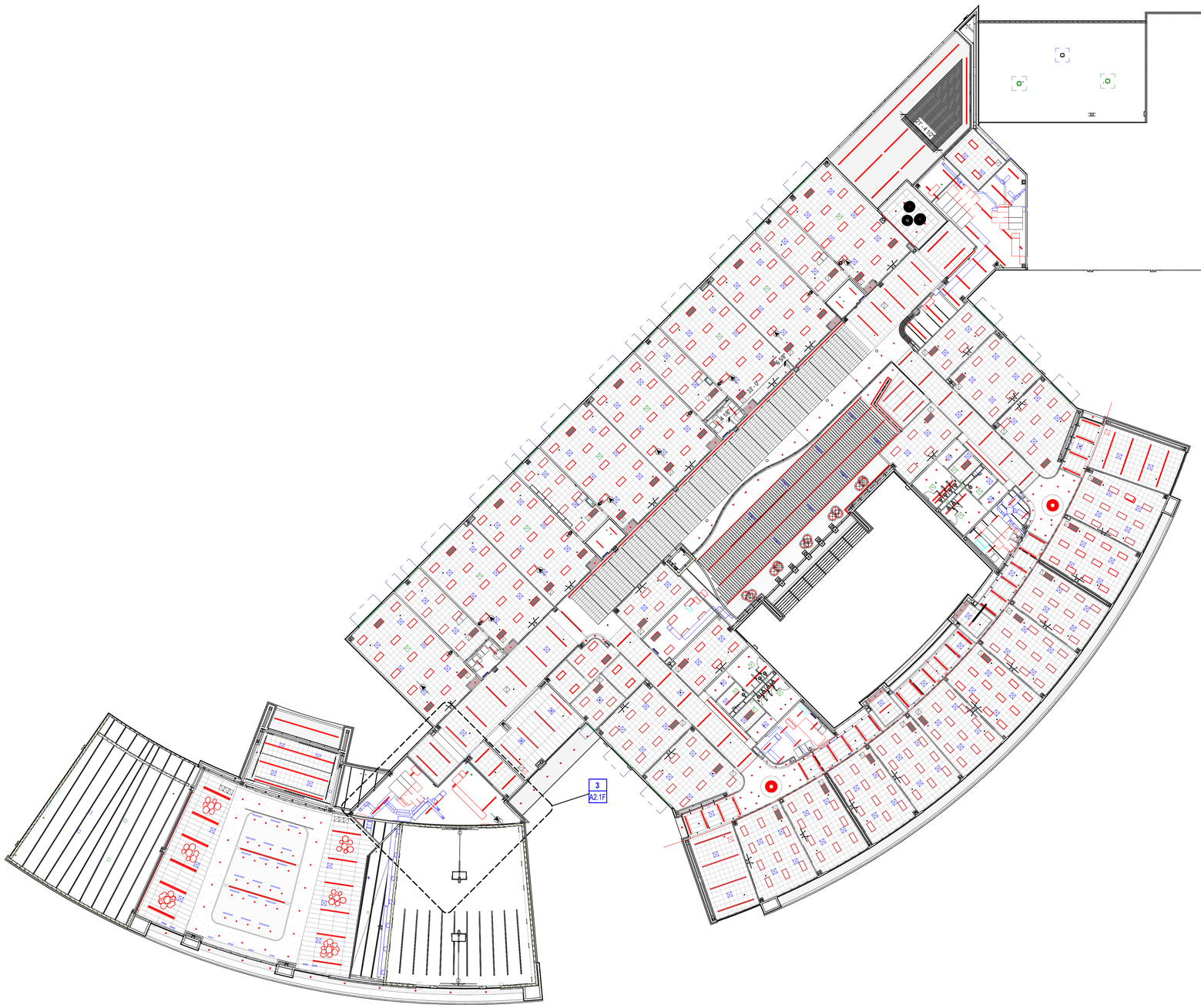

1 MASTER REFLECTED CEILING PLAN - LEVEL 02
1" = 20'-0"

PLAN

1. COORDINATE REFLECTED CEILING PLANS WITH MECHANICAL, ELECTRICAL AND AV/TECHNOLOGY PLANS. NOTIFY ARCHITECT OF CONFLICTS PRIOR TO PROCEEDING WITH THE WORK.
2. DIMENSIONS ARE FROM FACE OF FINISH, U.N.O.
3. MOUNT LIGHT FIXTURES IN SPACES EXPOSED TO STRUCTURE AT 9' - 0" A.F.F. TO B.O. FIXTURE, U.N.O.
4. HARD-CEILING PLENUM ACCESS:
   A. MECHANICAL: PROVIDE 24" x 24" MIN. ACCESS PANELS. MATCH ACCESS PANEL PAINT TO ADJACENT CEILING.
   B. ELECTRICAL: MINIMIZE SIZE AND QUANTITY TO THE EXTENT FEASIBLE. LOCATING CONCEALED BOXES ABOVE READILY-ACCESSIBLE CEILINGS WHERE PRACTICAL. INDICATE ACCESS PANEL LOCATIONS ON SHOP DRAWING SUBMITTAL.
5. TOILET PARTITIONS SHALL BE CEILING-MOUNTED. COORDINATE ALL CEILING-MOUNTED MECHANICAL, LIGHTING FIRE SPRINKLER, AND TECHNOLOGY DEVICES PRIOR TO INSTALLATION TO AVOID CONFLICTS WITH PARTITIONS.

REFLECTED CEILING PLAN GENERAL NOTES

REFER TO PROJECT SPECIFICATIONS FOR ADDITIONAL INFORMATION REGARDING FINISH MATERIALS AND PAINT FINISH CODES.

CEILING TYPE — CT (C.J.) — ROOM NUMBER
CEILING HEIGHT — 9' - 0" (AFF)

CEILING

ACB - ACOUSTICAL CEILING BAFFLE

ES - EXPOSED DECK AND STRUCTURE

ESF - EXPOSED DECK AND STRUCTURE (FINISHED)

GYP - 5/8" GYPSUM BOARD

L1 - TYPE I 24" x 24" LAY-IN SUSPENDED CEILING TILE (STANDARD)

L4 - TYPE IV 24" x 24" LAY-IN SUSPENDED CEILING TILE (VINYL COVERED) (FOODSERVICE)

L6 - TYPE VI 24" x 24" LAY-IN SUSPENDED CEILING TILE (ACOUSTICAL 'ABSORPTIVE') (GLASS FIBER)

L9 - TYPE IX LARGE FORMAT LAY-IN SUSPENDED CEILING TILE (24" x 72" MINERAL FIBER)

L10 - TYPE X LARGE FORMAT LAY-IN SUSPENDED CEILING TILE (30" x 60" MINERAL FIBER)

L11 - TYPE XI 24" x 24" LAY-IN SUSPENDED CEILING TILE (STANDARD, HIGH NRC)

LCS - LINEAR CEILING SYSTEM

MS - METAL SOFFIT PANEL (EXTERIOR)

DEFAULT FINISHES

IF ANY ROOM IS NOT IDENTIFIED BY A ROOM FINISH TAG, THE FOLLOWING FINISHES SHALL BE USED AS "TYPICAL" OR "DEFAULT" FINISHES FOR BIDDING PURPOSES. VERIFY FINISHES WITH ARCHITECT BEFORE INSTALLATION.

CEILING - L1
CEILING HEIGHT - 10' - 0" A.F.F.

CEILING FINISH LEGEND

- **LAY-IN CEILING**
- **GYPSUM BOARD CEILING** WITH CONTROL JOINTS . FINISH AS INDICATED
- **METAL SOFFIT PANELS**
- **PYRAMIDAL CEILING DIFFUSER**
- **LIGHT FIXTURES** - REF. ELECTRICAL
- **EMERGENCY LIGHT FIXTURE** - REF. ELECTRICAL
- **PROJECTION SCREENS** - REF. A4 SHEETS
- **HVAC GRILLE, DIFFUSER** - REF. MECHANICAL DRAWINGS.
- **SOUND BATT ABOVE CEILING**
  WHERE THIS HATCH IS SHOWN, PROVIDE FULL COVERAGE ACOUSTICAL BATT INSULATION ABOVE FINISHED CEILING.
- **FIRE RATED CEILING ASSEMBLY**
  WHERE THIS HATCH IS SHOWN, PROVIDE A FIRE-RATED CEILING ASSEMBLY AS DETAILED AND NOTED. REFER TO PLAN NOTES AND CONSTRUCTION DETAILING FOR TERMINATION POINT OF ADJACENT FIRE-RATED WALL ASSEMBLIES. RATING SHALL EQUAL THAT OF SURROUNDING WALLS.

REFLECTED CEILING LEGEND

Revision / Date

Project:
TOMBALL INTERMEDIATE SCHOOL REPLACEMENT
FOR
TOMBALL INDEPENDENT SCHOOL DISTRICT
TOMBALL, TEXAS

REGISTERED ARCHITECT CAITLIN MUNCH STATE OF TEXAS
7/15/2026

Huckabee
www.huckabee-inc.com
800.687.1229

MASTER REFLECTED CEILING PLAN - LEVEL 02

VOLUME 01

Job No.	Sheet No.
00802-04-01	A2.02
Drawn By: MA	
Date: 07.15.26	

7/15/2026 4:21:02 PM
Autodesk Docs://TOMBALL ISD - IS REPLACEMENT/00802-04-01_Tomball ISD IS Replacement_ARCH.rvt

Copyright © 2026, Huckabee & Associates, Inc.

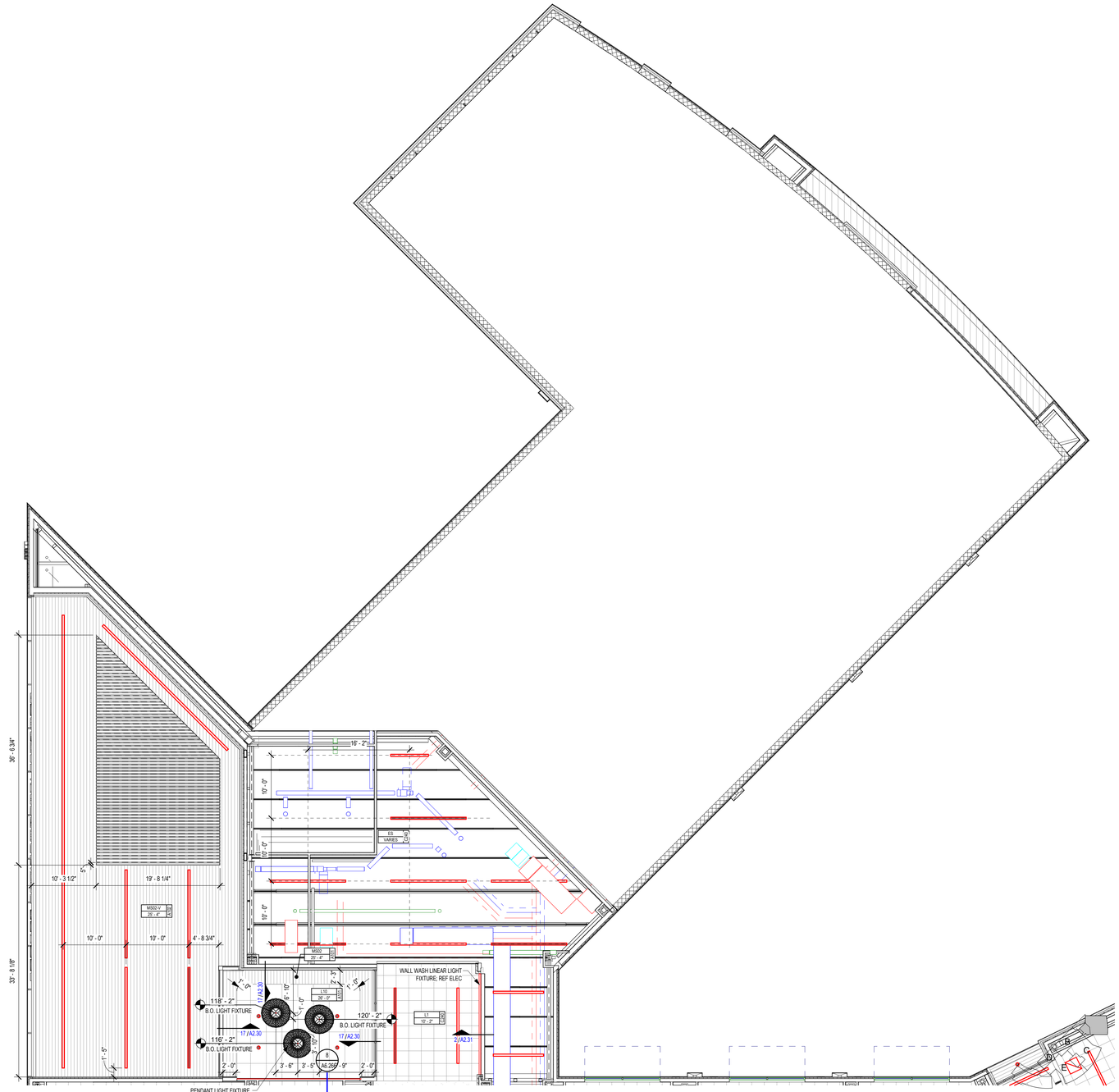

1 REFLECTED CEILING PLAN - LEVEL 02 - AREA A
1/8" = 1'-0"

KEY PLAN - LEVEL 2
N.T.S.

PLAN

1. COORDINATE REFLECTED CEILING PLANS WITH MECHANICAL, ELECTRICAL AND AV/TECHNOLOGY PLANS. NOTIFY ARCHITECT OF CONFLICTS PRIOR TO PROCEEDING WITH THE WORK.
2. DIMENSIONS ARE FROM FACE OF FINISH, U.N.O.
3. MOUNT LIGHT FIXTURES IN SPACES EXPOSED TO STRUCTURE AT 9' - 0" A.F.F. TO B.O. FIXTURE, U.N.O.
4. HARD-CEILING PLENUM ACCESS:
   A. MECHANICAL: PROVIDE 24" x 24" MIN. ACCESS PANELS. MATCH ACCESS PANEL PAINT TO ADJACENT CEILING.
   B. ELECTRICAL: MINIMIZE SIZE AND QUANTITY TO THE EXTENT FEASIBLE LOCATING CONCEALED BOXES ABOVE READILY-ACCESSIBLE CEILINGS WHERE PRACTICAL. INDICATE ACCESS PANEL LOCATIONS ON SHOP DRAWING SUBMITTAL.
5. TOILET PARTITIONS SHALL BE CEILING-MOUNTED. COORDINATE ALL CEILING-MOUNTED MECHANICAL, LIGHTING FIRE SPRINKLER, AND TECHNOLOGY DEVICES PRIOR TO INSTALLATION TO AVOID CONFLICTS WITH PARTITIONS.

REFLECTED CEILING PLAN GENERAL NOTES

REFER TO PROJECT SPECIFICATIONS FOR ADDITIONAL INFORMATION REGARDING FINISH MATERIALS AND PAINT FINISH CODES.

CEILING TYPE — CX — ROOM NUMBER
CEILING HEIGHT — 9' -0" — 101

CEILING

ACB - ACOUSTICAL CEILING BAFFLE
ES - EXPOSED DECK AND STRUCTURE
ESF - EXPOSED DECK AND STRUCTURE (FINISHED)
GYP - 5/8" GYPSUM BOARD
L1 - TYPE I 24" x 24" LAY-IN SUSPENDED CEILING TILE (STANDARD)
L4 - TYPE IV 24" x 24" LAY-IN SUSPENDED CEILING TILE (VINYL COVERED) (FOODSERVICE)
L6 - TYPE VI 24" x 24" LAY-IN SUSPENDED CEILING TILE (ACOUSTICAL 'ABSORPTIVE') (GLASS FIBER)
L9 - TYPE IX LARGE FORMAT LAY-IN SUSPENDED CEILING TILE (24" x 72" MINERAL FIBER)
L10 - TYPE X LARGE FORMAT LAY-IN SUSPENDED CEILING TILE (30" x 60" MINERAL FIBER)
L11 - TYPE XI 24" x 24" LAY-IN SUSPENDED CEILING TILE (STANDARD, HIGH NRC)
LCS - LINEAR CEILING SYSTEM
MS - METAL SOFFIT PANEL (EXTERIOR)

DEFAULT FINISHES

IF ANY ROOM IS NOT IDENTIFIED BY A ROOM FINISH TAG, THE FOLLOWING FINISHES SHALL BE USED AS "TYPICAL" OR "DEFAULT" FINISHES FOR BIDDING PURPOSES. VERIFY FINISHES WITH ARCHITECT BEFORE INSTALLATION.

CEILING - L1
CEILING HEIGHT - 10' - 0" A.F.F.

CEILING FINISH LEGEND

LAY-IN CEILING
GYPSUM BOARD CEILING WITH CONTROL JOINTS . FINISH AS INDICATED
METAL SOFFIT PANELS
PYRAMIDAL CEILING DIFFUSER
LIGHT FIXTURES - REF. ELECTRICAL
EMERGENCY LIGHT FIXTURE - REF. ELECTRICAL
PROJECTION SCREENS - REF. A4 SHEETS
P.S.
P.S.
HVAC GRILLE, DIFFUSER - REF. MECHANICAL DRAWINGS.
SOUND BATT ABOVE CEILING
WHERE THIS HATCH IS SHOWN, PROVIDE FULL COVERAGE ACOUSTICAL BATT INSULATION ABOVE FINISHED CEILING.
FIRE RATED CEILING ASSEMBLY
WHERE THIS HATCH IS SHOWN, PROVIDE A FIRE-RATED CEILING ASSEMBLY AS DETAILED AND NOTED. REFER TO PLAN NOTES AND CONSTRUCTION DETAILING FOR TERMINATION POINT OF ADJACENT FIRE-RATED WALL ASSEMBLIES. RATING SHALL EQUAL THAT OF SURROUNDING WALLS.

REFLECTED CEILING LEGEND

Revision / Date

Project:
TOMBALL INTERMEDIATE SCHOOL REPLACEMENT
FOR
TOMBALL INDEPENDENT SCHOOL DISTRICT
TOMBALL, TEXAS



7/15/2026

Huckabee
www.huckabee-inc.com
800.687.1229

REFLECTED CEILING PLAN - LEVEL 02 - AREA A

VOLUME 01

Job No. 00802-04-01	Sheet No. A2.2A
Drawn By: MA	
Date: 07.15.26	

7/15/2026 4:21:08 PM
Autodesk Docs://TOMBALL ISD - IS REPLACEMENT/00802-04-01 Tomball ISD IS Replacement_ARCH.rvt

Copyright © 2026, Huckabee & Associates, Inc.



1 REFLECTED CEILING PLAN - LEVEL 02 - AREA B
1/8" = 1'-0"

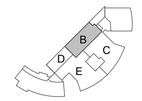

KEY PLAN - LEVEL 2
N.T.S.

PLAN

1. COORDINATE REFLECTED CEILING PLANS WITH MECHANICAL, ELECTRICAL AND AV/TECHNOLOGY PLANS. NOTIFY ARCHITECT OF CONFLICTS PRIOR TO PROCEEDING WITH THE WORK.
2. DIMENSIONS ARE FROM FACE OF FINISH, U.N.O.
3. MOUNT LIGHT FIXTURES IN SPACES EXPOSED TO STRUCTURE AT 9' - 0" A.F.F. TO B.O. FIXTURE, U.N.O.
4. HARD-CEILING PLENUM ACCESS:
   A. MECHANICAL: PROVIDE 24" x 24" MIN. ACCESS PANELS. MATCH ACCESS PANEL PAINT TO ADJACENT CEILING.
   B. ELECTRICAL: MINIMIZE SIZE AND QUANTITY TO THE EXTENT FEASIBLE LOCATING CONCEALED BOXES ABOVE READILY-ACCESSIBLE CEILINGS WHERE PRACTICAL. INDICATE ACCESS PANEL LOCATIONS ON SHOP DRAWING SUBMITTAL
5. TOILET PARTITIONS SHALL BE CEILING-MOUNTED. COORDINATE ALL CEILING-MOUNTED MECHANICAL, LIGHTING FIRE SPRINKLER, AND TECHNOLOGY DEVICES PRIOR TO INSTALLATION TO AVOID CONFLICTS WITH PARTITIONS.

REFLECTED CEILING PLAN GENERAL NOTES

REFER TO PROJECT SPECIFICATIONS FOR ADDITIONAL INFORMATION REGARDING FINISH MATERIALS AND PAINT FINISH CODES.

CEILING TYPE — CX — ROOM NUMBER
CEILING HEIGHT — 9' -3" — 101

CEILING

ACB - ACOUSTICAL CEILING BAFFLE
ES - EXPOSED DECK AND STRUCTURE
ESF - EXPOSED DECK AND STRUCTURE (FINISHED)
GYP - 5/8" GYPSUM BOARD
L1 - TYPE I 24" x 24" LAY-IN SUSPENDED CEILING TILE (STANDARD)
L4 - TYPE IV 24" x 24" LAY-IN SUSPENDED CEILING TILE (VINYL COVERED) (FOODSERVICE)
L6 - TYPE VI 24" x 24" LAY-IN SUSPENDED CEILING TILE (ACOUSTICAL 'ABSORPTIVE') (GLASS FIBER)
L9 - TYPE IX LARGE FORMAT LAY-IN SUSPENDED CEILING TILE (24" x 72" MINERAL FIBER)
L10 - TYPE X LARGE FORMAT LAY-IN SUSPENDED CEILING TILE (30" x 60" MINERAL FIBER)
L11 - TYPE XI 24" x 24" LAY-IN SUSPENDED CEILING TILE (STANDARD, HIGH NRC)
LCS - LINEAR CEILING SYSTEM
MS - METAL SOFFIT PANEL (EXTERIOR)

DEFAULT FINISHES

IF ANY ROOM IS NOT IDENTIFIED BY A ROOM FINISH TAG, THE FOLLOWING FINISHES SHALL BE USED AS "TYPICAL" OR "DEFAULT" FINISHES FOR BIDDING PURPOSES. VERIFY FINISHES WITH ARCHITECT BEFORE INSTALLATION.

CEILING - L1
CEILING HEIGHT - 10' - 0" A.F.F.

CEILING FINISH LEGEND

LAY-IN CEILING
C.J. **GYPSUM BOARD CEILING** WITH CONTROL JOINTS . FINISH AS INDICATED
METAL SOFFIT PANELS
PYRAMIDAL CEILING DIFFUSER
LIGHT FIXTURES - REF. ELECTRICAL
EMERGENCY LIGHT FIXTURE - REF. ELECTRICAL
P.S. **PROJECTION SCREENS** - REF. A4 SHEETS
HVAC GRILLE, DIFFUSER - REF. MECHANICAL DRAWINGS.
SOUND BATT ABOVE CEILING
WHERE THIS HATCH IS SHOWN, PROVIDE FULL COVERAGE ACOUSTICAL BATT INSULATION ABOVE FINISHED CEILING.
FIRE RATED CEILING ASSEMBLY
WHERE THIS HATCH IS SHOWN, PROVIDE A FIRE-RATED CEILING ASSEMBLY AS DETAILED AND NOTED. REFER TO PLAN NOTES AND CONSTRUCTION DETAILING FOR TERMINATION POINT OF ADJACENT FIRE-RATED WALL ASSEMBLIES. RATING SHALL EQUAL THAT OF SURROUNDING WALLS.

REFLECTED CEILING LEGEND

Revision / Date

Project:
TOMBALL INTERMEDIATE SCHOOL REPLACEMENT
FOR
TOMBALL INDEPENDENT SCHOOL DISTRICT
TOMBALL, TEXAS

REGISTERED ARCHITECT — CAITLIN MUNCH — 29 — STATE OF TEXAS
7/15/2026

Huckabee
www.huckabee-inc.com
800.687.1229

REFLECTED CEILING PLAN - LEVEL 02 - AREA B

VOLUME 01

Job No.	Sheet No.
00802-04-01	A2.2B
Drawn By: MA	
Date: 07.15.26	

7/15/2026 4:21:10 PM
Autodesk Docs://TOMBALL ISD - IS REPLACEMENT/00802-04-01_Tomball ISD IS Replacement_ARCH.rvt

Copyright © 2026, Huckabee & Associates, Inc.

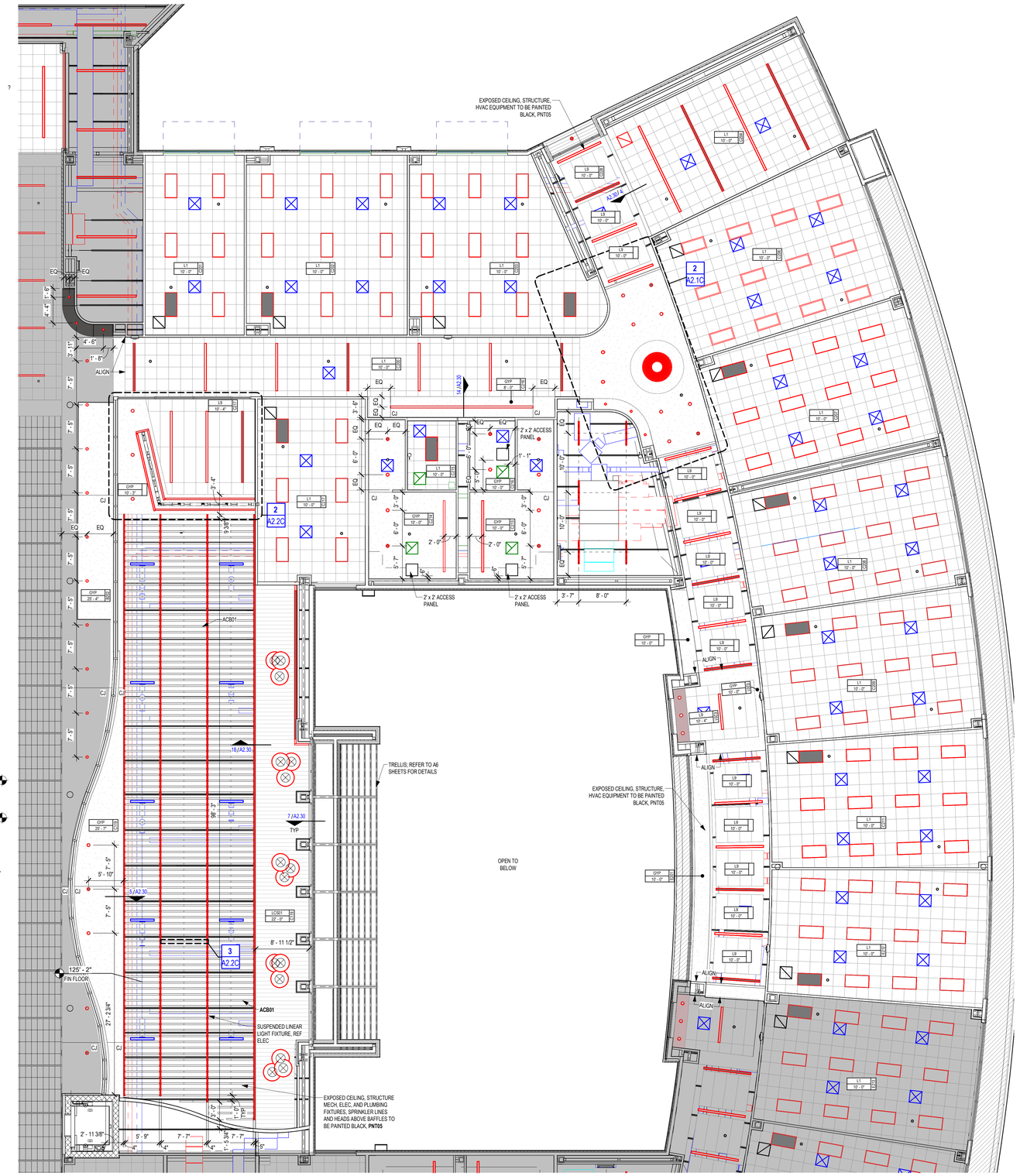

1 REFLECTED CEILING PLAN - LEVEL 02 - AREA C
1/8" = 1'-0"

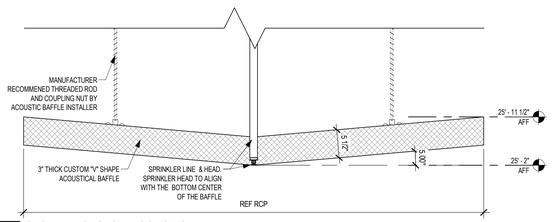

3 CLG DTL - CUSTOM ACOUSTIC BAFFLE
1" = 1'-0"

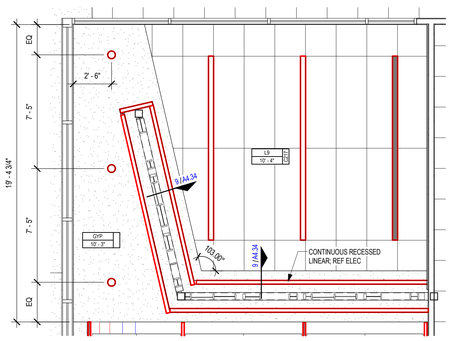

2 ENLARGED REFLECTED CEILING PLAN - LEVEL 2 LIBRARY
1/4" = 1'-0"

1. COORDINATE REFLECTED CEILING PLANS WITH MECHANICAL, ELECTRICAL AND AV/TECHNOLOGY PLANS. NOTIFY ARCHITECT OF CONFLICTS PRIOR TO PROCEEDING WITH THE WORK.
2. DIMENSIONS ARE FROM FACE OF FINISH, U.N.O.
3. MOUNT LIGHT FIXTURES IN SPACES EXPOSED TO STRUCTURE AT 9' - 0" A.F.F. TO B.O. FIXTURE, U.N.O.
4. HARD-CEILING PLENUM ACCESS:
   A. MECHANICAL: PROVIDE 24" x 24" MIN. ACCESS PANELS. MATCH ACCESS PANEL PAINT TO ADJACENT CEILING.
   B. ELECTRICAL: MINIMIZE SIZE AND QUANTITY TO THE EXTENT FEASIBLE. LOCATING CONCEALED BOXES ABOVE READILY-ACCESSIBLE CEILINGS WHERE PRACTICAL. INDICATE ACCESS PANEL LOCATIONS ON SHOP DRAWING SUBMITTAL.
5. TOILET PARTITIONS SHALL BE CEILING-MOUNTED. COORDINATE ALL CEILING-MOUNTED MECHANICAL, LIGHTING FIRE SPRINKLER, AND TECHNOLOGY DEVICES PRIOR TO INSTALLATION TO AVOID CONFLICTS WITH PARTITIONS.

REFLECTED CEILING PLAN GENERAL NOTES

REFER TO PROJECT SPECIFICATIONS FOR ADDITIONAL INFORMATION REGARDING FINISH MATERIALS AND PAINT FINISH CODES.

CEILING TYPE / CEILING HEIGHT — CX / 9' -3" — ROOM NUMBER

CEILING

- **ACB -** ACOUSTICAL CEILING BAFFLE
- **ES -** EXPOSED DECK AND STRUCTURE
- **ESF -** EXPOSED DECK AND STRUCTURE (FINISHED)
- **GYP -** 5/8" GYPSUM BOARD
- **L1 -** TYPE I 24" x 24" LAY-IN SUSPENDED CEILING TILE (STANDARD)
- **L4 -** TYPE IV 24" x 24" LAY-IN SUSPENDED CEILING TILE (VINYL COVERED) (FOODSERVICE)
- **L6 -** TYPE VI 24" x 24" LAY-IN SUSPENDED CEILING TILE (ACOUSTICAL 'ABSORPTIVE') (GLASS FIBER)
- **L9 -** TYPE IX LARGE FORMAT LAY-IN SUSPENDED CEILING TILE (24" x 72" MINERAL FIBER)
- **L10 -** TYPE X LARGE FORMAT LAY-IN SUSPENDED CEILING TILE (30" x 60" MINERAL FIBER)
- **L11 -** TYPE XI 24" x 24" LAY-IN SUSPENDED CEILING TILE (STANDARD, HIGH NRC)
- **LCS -** LINEAR CEILING SYSTEM
- **MS -** METAL SOFFIT PANEL (EXTERIOR)

DEFAULT FINISHES

IF ANY ROOM IS NOT IDENTIFIED BY A ROOM FINISH TAG, THE FOLLOWING FINISHES SHALL BE USED AS "TYPICAL" OR "DEFAULT" FINISHES FOR BIDDING PURPOSES. VERIFY FINISHES WITH ARCHITECT BEFORE INSTALLATION.

CEILING - L1
CEILING HEIGHT - 10' - 0" A.F.F.

CEILING FINISH LEGEND

- **LAY-IN CEILING**
- **GYPSUM BOARD CEILING** WITH CONTROL JOINTS . FINISH AS INDICATED
- **METAL SOFFIT PANELS**
- **PYRAMIDAL CEILING DIFFUSER**
- **LIGHT FIXTURES** - REF. ELECTRICAL
- **EMERGENCY LIGHT FIXTURE** - REF. ELECTRICAL
- P.S. **PROJECTION SCREENS** - REF. A4 SHEETS
- **HVAC GRILLE, DIFFUSER** - REF. MECHANICAL DRAWINGS.
- **SOUND BATT ABOVE CEILING**

  WHERE THIS HATCH IS SHOWN, PROVIDE FULL COVERAGE ACOUSTICAL BATT INSULATION ABOVE FINISHED CEILING.
- **FIRE RATED CEILING ASSEMBLY**

  WHERE THIS HATCH IS SHOWN, PROVIDE A FIRE-RATED CEILING ASSEMBLY AS DETAILED AND NOTED. REFER TO PLAN NOTES AND CONSTRUCTION DETAILING FOR TERMINATION POINT OF ADJACENT FIRE-RATED WALL ASSEMBLIES. RATING SHALL EQUAL THAT OF SURROUNDING WALLS.

REFLECTED CEILING LEGEND

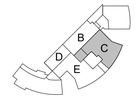

KEY PLAN - LEVEL 2
N.T.S.

PLAN

Revision / Date

Project:
TOMBALL INTERMEDIATE SCHOOL REPLACEMENT
FOR
TOMBALL INDEPENDENT SCHOOL DISTRICT
TOMBALL, TEXAS

REGISTERED ARCHITECT CAITLIN MUNCH 29 STATE OF TEXAS

7/15/2026

Huckabee
www.huckabee-inc.com
800.687.1229

REFLECTED CEILING PLAN - LEVEL 02 - AREA C

VOLUME 01

Job No. 03802-04-01	Sheet No. A2.2C
Drawn By: MA	
Date: 07.15.26	

Autodesk Docs://TOMBALL ISD - IS REPLACEMENT/03802-04-01_Tomball ISD IS Replacement_ARCH.rvt
7/15/2026 4:21:15 PM

Copyright © 2026, Huckabee & Associates, Inc.

1. COORDINATE REFLECTED CEILING PLANS WITH MECHANICAL, ELECTRICAL AND AV/TECHNOLOGY PLANS. NOTIFY ARCHITECT OF CONFLICTS PRIOR TO PROCEEDING WITH THE WORK.
2. DIMENSIONS ARE FROM FACE OF FINISH, U.N.O.
3. MOUNT LIGHT FIXTURES IN SPACES EXPOSED TO STRUCTURE AT 9' - 0" A.F.F. TO B.O. FIXTURE, U.N.O.
4. HARD-CEILING PLENUM ACCESS:
   A. MECHANICAL: PROVIDE 24" x 24" MIN. ACCESS PANELS. MATCH ACCESS PANEL PAINT TO ADJACENT CEILING.
   B. ELECTRICAL: MINIMIZE SIZE AND QUANTITY TO THE EXTENT FEASIBLE. LOCATING CONCEALED BOXES ABOVE READILY-ACCESSIBLE CEILINGS WHERE PRACTICAL. INDICATE ACCESS PANEL LOCATIONS ON SHOP DRAWING SUBMITTAL.
5. TOILET PARTITIONS SHALL BE CEILING-MOUNTED. COORDINATE ALL CEILING-MOUNTED MECHANICAL, LIGHTING FIRE SPRINKLER, AND TECHNOLOGY DEVICES PRIOR TO INSTALLATION TO AVOID CONFLICTS WITH PARTITIONS.

REFLECTED CEILING PLAN GENERAL NOTES

REFER TO PROJECT SPECIFICATIONS FOR ADDITIONAL INFORMATION REGARDING FINISH MATERIALS AND PAINT FINISH CODES.

CEILING TYPE / CEILING HEIGHT — CX / 9' -0" — ROOM NUMBER

CEILING

ACB - ACOUSTICAL CEILING BAFFLE

ES - EXPOSED DECK AND STRUCTURE

ESF - EXPOSED DECK AND STRUCTURE (FINISHED)

GYP - 5/8" GYPSUM BOARD

L1 - TYPE I 24" x 24" LAY-IN SUSPENDED CEILING TILE (STANDARD)

L4 - TYPE IV 24" x 24" LAY-IN SUSPENDED CEILING TILE (VINYL COVERED) (FOODSERVICE)

L6 - TYPE VI 24" x 24" LAY-IN SUSPENDED CEILING TILE (ACOUSTICAL 'ABSORPTIVE') (GLASS FIBER)

L9 - TYPE IX LARGE FORMAT LAY-IN SUSPENDED CEILING TILE (24" x 72" MINERAL FIBER)

L10 - TYPE X LARGE FORMAT LAY-IN SUSPENDED CEILING TILE (30" x 60" MINERAL FIBER)

L11 - TYPE XI 24" x 24" LAY-IN SUSPENDED CEILING TILE (STANDARD, HIGH NRC)

LCS - LINEAR CEILING SYSTEM

MS - METAL SOFFIT PANEL (EXTERIOR)

DEFAULT FINISHES

IF ANY ROOM IS NOT IDENTIFIED BY A ROOM FINISH TAG, THE FOLLOWING FINISHES SHALL BE USED AS "TYPICAL" OR "DEFAULT" FINISHES FOR BIDDING PURPOSES. VERIFY FINISHES WITH ARCHITECT BEFORE INSTALLATION.

CEILING - L1
CEILING HEIGHT - 10' - 0" A.F.F.

CEILING FINISH LEGEND

LAY-IN CEILING

GYPSUM BOARD CEILING WITH CONTROL JOINTS . FINISH AS INDICATED

METAL SOFFIT PANELS

PYRAMIDAL CEILING DIFFUSER

LIGHT FIXTURES - REF. ELECTRICAL

EMERGENCY LIGHT FIXTURE - REF. ELECTRICAL

PROJECTION SCREENS - REF. A4 SHEETS

HVAC GRILLE, DIFFUSER - REF. MECHANICAL DRAWINGS.

SOUND BATT ABOVE CEILING

WHERE THIS HATCH IS SHOWN, PROVIDE FULL COVERAGE ACOUSTICAL BATT INSULATION ABOVE FINISHED CEILING.

FIRE RATED CEILING ASSEMBLY

WHERE THIS HATCH IS SHOWN, PROVIDE A FIRE-RATED CEILING ASSEMBLY AS DETAILED AND NOTED. REFER TO PLAN NOTES AND CONSTRUCTION DETAILING FOR TERMINATION POINT OF ADJACENT FIRE-RATED WALL ASSEMBLIES. RATING SHALL EQUAL THAT OF SURROUNDING WALLS.

REFLECTED CEILING LEGEND

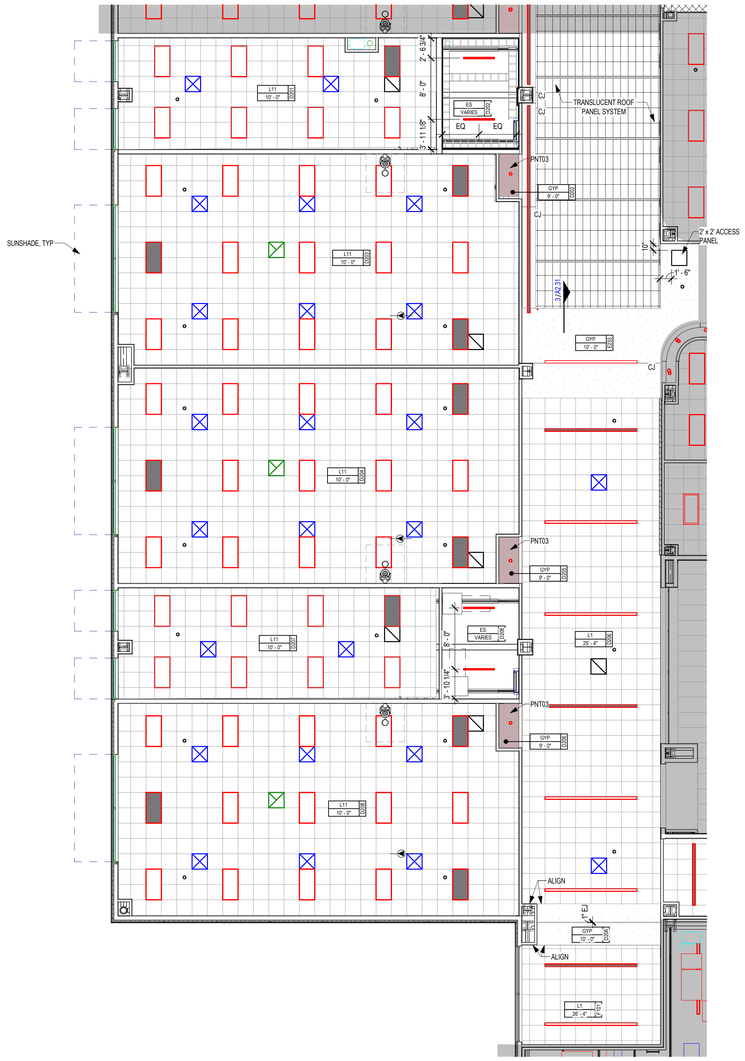

1 REFLECTED CEILING PLAN - LEVEL 02 - AREA D
1/8" = 1'-0"

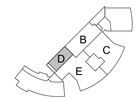

KEY PLAN - LEVEL 2
N.T.S.

PLAN

Revision / Date

Project:
TOMBALL INTERMEDIATE SCHOOL REPLACEMENT
FOR
TOMBALL INDEPENDENT SCHOOL DISTRICT
TOMBALL, TEXAS

REGISTERED ARCHITECT — CARY LIN MUNCH — 29 — STATE OF TEXAS
7/15/2026

Huckabee
www.huckabee-inc.com
800.687.1229

REFLECTED CEILING PLAN - LEVEL 02 - AREA D

VOLUME 01

Job No.	Sheet No.
00802-04-01	A2.2D
Drawn By: MA	
Date: 07.15.26	

7/15/2026 4:21:17 PM
Autodesk Docs://TOMBALL ISD - IS REPLACEMENT/00802-04-01_Tomball ISD I IS Replacement_ARCH.rvt

Copyright © 2026, Huckabee & Associates, Inc.



1 REFLECTED CEILING PLAN - LEVEL 02 - AREA E
1/8" = 1'-0"

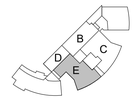

KEY PLAN - LEVEL 2
N.T.S.

PLAN

1. COORDINATE REFLECTED CEILING PLANS WITH MECHANICAL, ELECTRICAL AND AV/TECHNOLOGY PLANS. NOTIFY ARCHITECT OF CONFLICTS PRIOR TO PROCEEDING WITH THE WORK.
2. DIMENSIONS ARE FROM FACE OF FINISH, U.N.O.
3. MOUNT LIGHT FIXTURES IN SPACES EXPOSED TO STRUCTURE AT 9' - 0" A.F.F. TO B.O. FIXTURE, U.N.O.
4. HARD-CEILING PLENUM ACCESS:
   A. MECHANICAL: PROVIDE 24" x 24" MIN. ACCESS PANELS. MATCH ACCESS PANEL PAINT TO ADJACENT CEILING.
   B. ELECTRICAL: MINIMIZE SIZE AND QUANTITY TO THE EXTENT FEASIBLE. LOCATING CONCEALED BOXES ABOVE READILY-ACCESSIBLE CEILINGS WHERE PRACTICAL. INDICATE ACCESS PANEL LOCATIONS ON SHOP DRAWING SUBMITTAL.
5. TOILET PARTITIONS SHALL BE CEILING-MOUNTED. COORDINATE ALL CEILING-MOUNTED MECHANICAL, LIGHTING FIRE SPRINKLER, AND TECHNOLOGY DEVICES PRIOR TO INSTALLATION TO AVOID CONFLICTS WITH PARTITIONS.

REFLECTED CEILING PLAN GENERAL NOTES

REFER TO PROJECT SPECIFICATIONS FOR ADDITIONAL INFORMATION REGARDING FINISH MATERIALS AND PAINT FINISH CODES.

CEILING TYPE / CEILING HEIGHT — CX / 9' -0" — ROOM NUMBER

CEILING

ACB - ACOUSTICAL CEILING BAFFLE
ES - EXPOSED DECK AND STRUCTURE
ESF - EXPOSED DECK AND STRUCTURE (FINISHED)
GYP - 5/8" GYPSUM BOARD
L1 - TYPE I 24" x 24" LAY-IN SUSPENDED CEILING TILE (STANDARD)
L4 - TYPE IV 24" x 24" LAY-IN SUSPENDED CEILING TILE (VINYL COVERED) (FOODSERVICE)
L6 - TYPE VI 24" x 24" LAY-IN SUSPENDED CEILING TILE (ACOUSTICAL 'ABSORPTIVE') (GLASS FIBER)
L9 - TYPE IX LARGE FORMAT LAY-IN SUSPENDED CEILING TILE (24" x 72" MINERAL FIBER)
L10 - TYPE X LARGE FORMAT LAY-IN SUSPENDED CEILING TILE (30" x 60" MINERAL FIBER)
L11 - TYPE XI 24" x 24" LAY-IN SUSPENDED CEILING TILE (STANDARD, HIGH NRC)
LCS - LINEAR CEILING SYSTEM
MS - METAL SOFFIT PANEL (EXTERIOR)

DEFAULT FINISHES

IF ANY ROOM IS NOT IDENTIFIED BY A ROOM FINISH TAG, THE FOLLOWING FINISHES SHALL BE USED AS "TYPICAL" OR "DEFAULT" FINISHES FOR BIDDING PURPOSES. VERIFY FINISHES WITH ARCHITECT BEFORE INSTALLATION.

CEILING - L1
CEILING HEIGHT - 10' - 0" A.F.F.

CEILING FINISH LEGEND

LAY-IN CEILING
GYPSUM BOARD CEILING WITH CONTROL JOINTS . FINISH AS INDICATED
METAL SOFFIT PANELS
PYRAMIDAL CEILING DIFFUSER
LIGHT FIXTURES - REF. ELECTRICAL
EMERGENCY LIGHT FIXTURE - REF. ELECTRICAL
PROJECTION SCREENS - REF. A4 SHEETS
HVAC GRILLE, DIFFUSER - REF. MECHANICAL DRAWINGS.
SOUND BATT ABOVE CEILING
WHERE THIS HATCH IS SHOWN, PROVIDE FULL COVERAGE ACOUSTICAL BATT INSULATION ABOVE FINISHED CEILING.
FIRE RATED CEILING ASSEMBLY
WHERE THIS HATCH IS SHOWN, PROVIDE A FIRE-RATED CEILING ASSEMBLY AS DETAILED AND NOTED. REFER TO PLAN NOTES AND CONSTRUCTION DETAILING FOR TERMINATION POINT OF ADJACENT FIRE-RATED WALL ASSEMBLIES. RATING SHALL EQUAL THAT OF SURROUNDING WALLS.

REFLECTED CEILING LEGEND

Revision / Date

Project:
TOMBALL INTERMEDIATE SCHOOL REPLACEMENT
FOR
TOMBALL INDEPENDENT SCHOOL DISTRICT
TOMBALL, TEXAS

REGISTERED ARCHITECT CAITLIN MUNCH STATE OF TEXAS 29 [illegible]
7/15/2026

Huckabee
www.huckabee-inc.com
800.687.1229

REFLECTED CEILING PLAN - LEVEL 02 - AREA E

VOLUME 01

Job No.	Sheet No.
0/2602-04-01	A2.2E
Drawn By: MA	
Date: 07.15.26	

7/15/2026 4:21:20 PM
Autodesk Docs://TOMBALL ISD - IS REPLACEMENT/0260224-01_Tomball ISD IS Replacement_ARCH.rvt

Copyright © 2026, Huckabee & Associates, Inc.

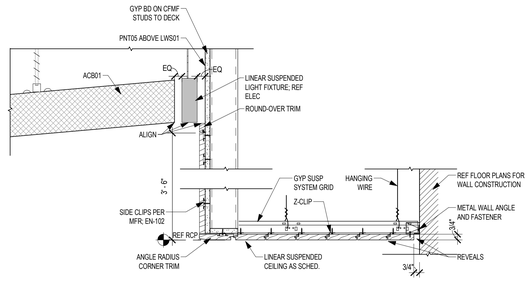

18 LINEAR SUSPENDED CEILING + LINEAR WALL SYSTEM
1 1/2" = 1'-0"

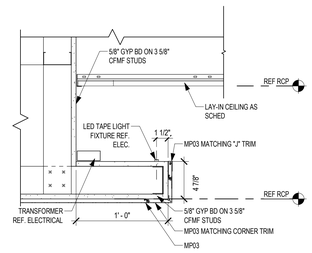

17 COVE BULKHEAD W/ LIGHTING
1 1/2" = 1'-0"

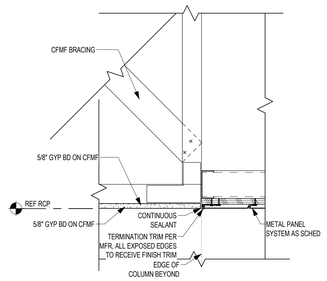

16 CEILING DETAIL - GYP FURR DOWN AT MTL CEILING
1 1/2" = 1'-0"

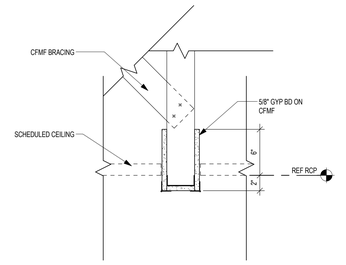

15 CEILING DETAIL - GYP DIVIDER
1 1/2" = 1'-0"

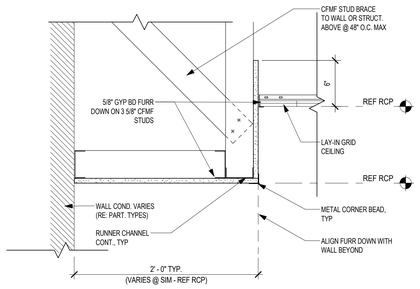

14 CEILING DETAIL - FURR DOWN TO LAY-IN
N.T.S.

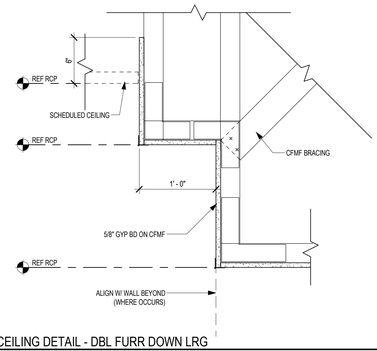

13 CEILING DETAIL - DBL FURR DOWN LRG
1 1/2" = 1'-0"

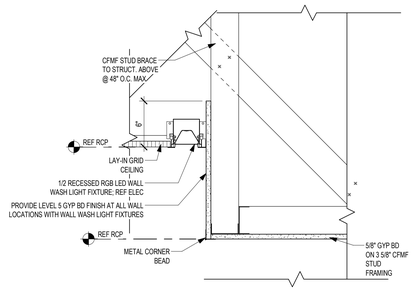

12 CEILING DETAIL - LAY-IN W/ PERIMETER LIGHT TO BULK HEAD TO GYP
1 1/2" = 1'-0"

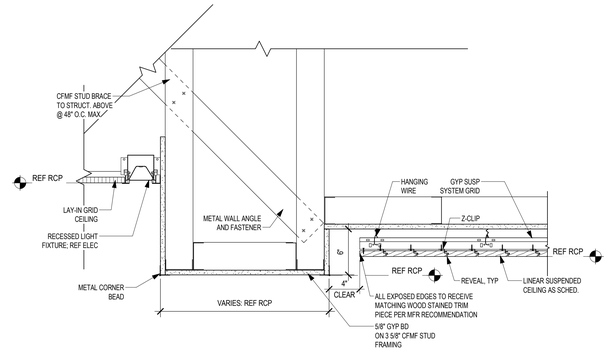

11 CEILING DETAIL - LAY-IN TO BULK HEAD TO GYP
N.T.S.

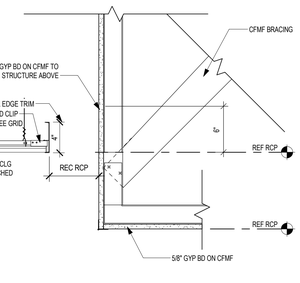

10 LINEAR SUSPENDED CEILING
1 1/2" = 1'-0"

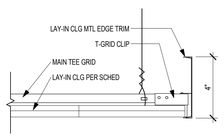

9 LAY-IN MTL EDGE DETAIL
3" = 1'-0"

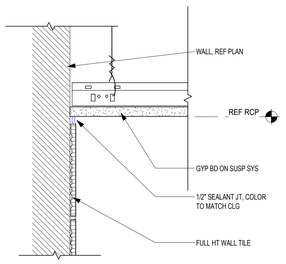

8 CEILING DETAIL - WALL TILE TO GYP CLG
N.T.S.

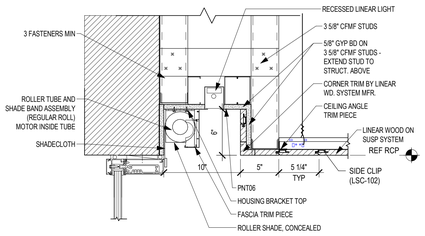

7 ROLLER SHADES AT SPECIALITY CEILING
N.T.S.

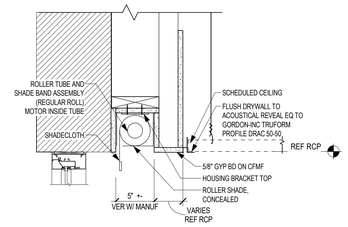

6 TYP. ROLLER SHADES DETAIL
1 1/2" = 1'-0"

5 CEILING DETAIL - GYP FURR DOWN
1 1/2" = 1'-0"

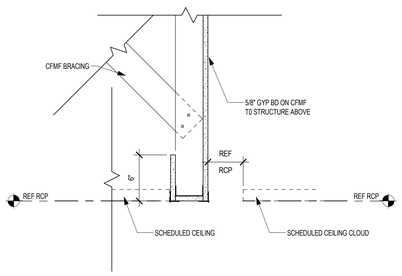

4 CEILING DETAIL - GYP HEADER AT CLG CLOUD
1 1/2" = 1'-0"

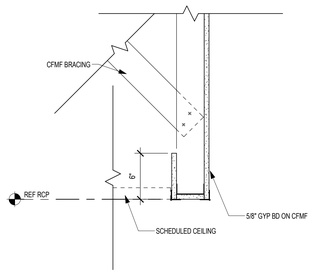

3 CEILING DETAIL - GYP HEADER
1 1/2" = 1'-0"

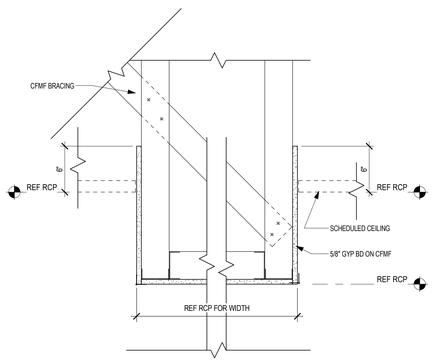

2 CEILING DETAIL - WIDE BULK HEAD
1 1/2" = 1'-0"

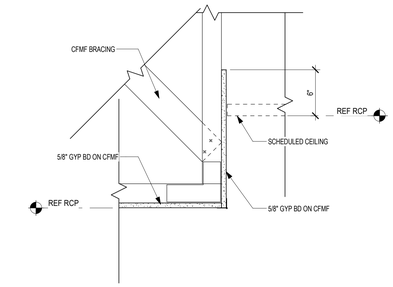

1 CEILING DETAIL - GYP FURR DOWN
1 1/2" = 1'-0"

Revision / Date

Project:
TOMBALL INTERMEDIATE SCHOOL REPLACEMENT
FOR
TOMBALL INDEPENDENT SCHOOL DISTRICT
TOMBALL, TEXAS

REGISTERED ARCHITECT
CAITLIN MUNCH
29
STATE OF TEXAS
7/15/2026

Huckabee
www.huckabee-inc.com
800.687.1229

CEILING DETAILS

VOLUME 01

Job No. 00802-04-01
Sheet No. A2.30
Drawn By: MA
Date: 07.15.26

7/15/2026 4:21:22 PM
Autodesk Docs://TOMBALL ISD - IS REPLACEMENT/00802-04-01_Tomball ISD IS Replacement_ARCH.rvt

Copyright © 2026, Huckabee & Associates, Inc.

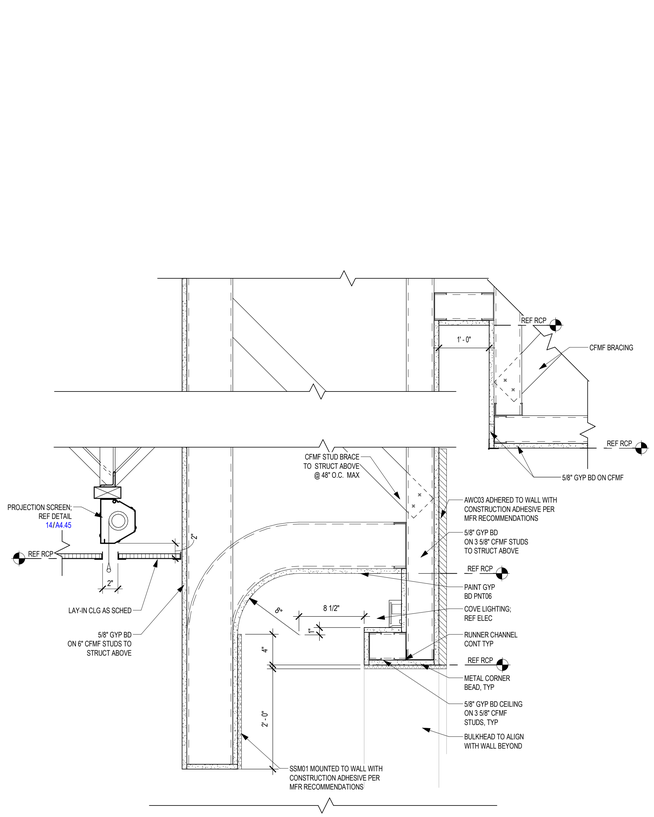

4 CEILING DETAIL - COVE LIGHTING AT PLATFORM OPENING HEAD
1 1/2" = 1'-0"

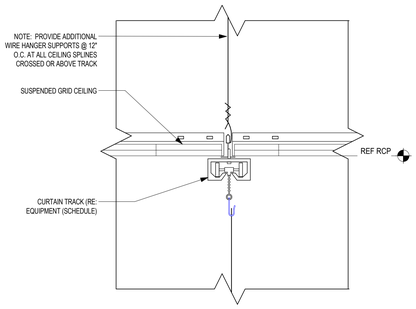

6 CEILING DETAIL - CYRTAIN TRACK AT LAY-IN
3" = 1'-0"

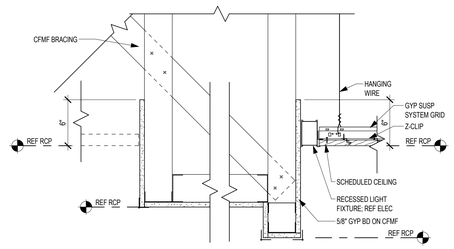

5 CEILING DETAIL - WIDE BULK HEAD
1 1/2" = 1'-0"

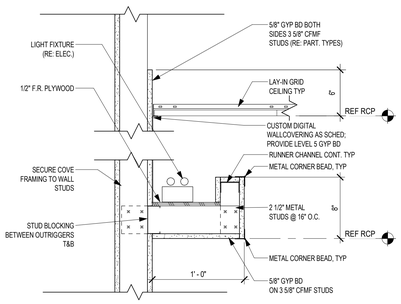

3 CEILING DETAIL - LIGHT COVE "UP" AT LAY-IN
1 1/2" = 1'-0"

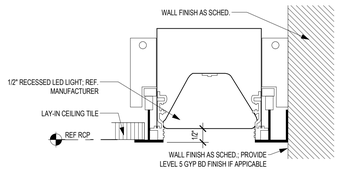

2 COVE LIGHT DETAIL AT LAY-IN TILE
6" = 1'-0"

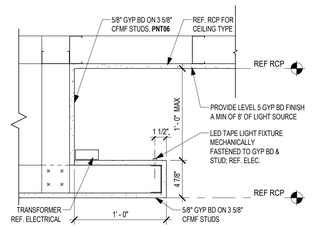

1 COVE BULKHEAD W/ LIGHTING
1 1/2" = 1'-0"

Revision / Date

Project:
TOMBALL INTERMEDIATE SCHOOL REPLACEMENT
FOR
TOMBALL INDEPENDENT SCHOOL DISTRICT
TOMBALL, TEXAS

REGISTERED ARCHITECT
CAITLIN MUNCH
29
STATE OF TEXAS
7/15/2026

Huckabee
www.huckabee-inc.com
800.687.1229

CEILING DETAILS

VOLUME 01

Job No. 00802-04-01	Sheet No. A2.31
Drawn By: MA	
Date: 07.15.26	

7/15/2026 4:21:24 PM
Autodesk Docs://TOMBALL ISD - IS REPLACEMENT/00802-04-01_Tomball ISD IS Replacement_ARCH.rvt

Copyright © 2026, Huckabee & Associates, Inc.

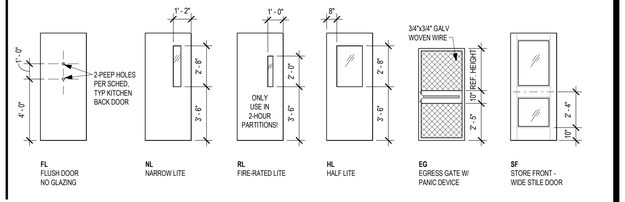

DOOR CONFIGURATIONS

FOLDING PANEL AND OPERABLE GLASS PARTITION SCHEDULE

NUMBER	HARDWARE SET	FRAME TYPE	DOOR DESCRIPTION DR HT	DR WDTH	DOOR MATERIAL	PANEL WIDTH	PANEL QUANTITY	PANIC HARDWARE	PASS DOOR QUANTITY	DETAILS AND NOTES COMMENTS
C108C	001FLD	FP01	9' - 8"	32' - 7 1/2"	MB	3' - 3 1/8"	10			
C112	001FLD	FP02	9' - 2"	22' - 6"	GTC	3' - 7 7/8"	6	Yes	1	
E114C	001FLD	FP01	9' - 8"	32' - 7 1/2"	MB	3' - 3 1/8"	10			

OVERHEAD DOOR SCHEDULE

OPENING NUMBER	OPENING HARDWARE SET	DOOR FRAME TYPE	OPENING FIRE RATING	EXTERIOR	DOOR WIDTH	DOOR HEIGHT	DOOR DR GLAZING	PANIC HARDWARE	SPECIAL NOTES
AREA C									
E117H	001M-EXT	SOH-GL		Yes	20' - 0"	10' - 0"	IGSEF		13
AREA D									
D113	001M-INT	OCD02		No	16' - 1"	12' - 3"			
AREA E									
E117G	001M-EXT	SOH-GL		Yes	20' - 0"	10' - 0"	IGSEF		13
E121a	001M-INT	OCD01	120 MIN.	No	20' - 4"	25' - 0"			13
E121b	001M-INT	OCD01	120 MIN.	No	8' - 0"	9' - 0"			13
AREA F									
F132a	001M-INT	OCG02		No	26' - 6"	10' - 0"			13
F132b	001M-INT	OCG02		No	26' - 6"	10' - 0"			13

HOLLOW METAL DOOR SCHEDULE - LEVEL 1

OPENING NUMBER	OPENING HARDWARE SET	OPENING FIRE RATING	OPENING EXTERIOR	DOOR WIDTH	DOOR HEIGHT	DOOR TYPE	DOOR DR GLAZING	DOOR PANIC HARDWARE	FRAME MATERIAL	FRAME TYPE	SPECIAL NOTES
AREA A											
A102	301G		No	3' - 0"	7' - 0"	SC-FL	--	No	HM	IHM03	
A103	C201		No	3' - 0"	7' - 0"	SC-FL	--	No	HM	IHM01a	7, 9
A104	801LCG		No	3' - 0"	7' - 0"	SC-FL	--	No	HM	IHM01a	
A105	801LCG		No	3' - 0"	7' - 0"	SC-FL	--	No	HM	IHM01a	
A106	711EL		No	3' - 0"	7' - 0"	SC-FL	--	No	HM	IHM01a	
A108	203		No	3' - 0"	7' - 0"	SC-FL	--	No	HM	IHM01a	
A109	301G		No	3' - 0"	7' - 0"	SC-FL	--	No	HM	IHM01a	
A110	503		No	3' - 0"	7' - 0"	SC-NL	GTC	No	HM	IHM01c	
A111A	201	60 MIN.	No	3' - 0"	7' - 0"	SC-NL	GFPR	No	HM	IHM01b	
A111B	201	60 MIN.	No	3' - 0"	7' - 0"	SC-NL	GFPR	No	HM	IHM01b	
A112A	203		No	3' - 0"	7' - 0"	SC-NL	GTC	No	HM	IHM01b	
A112B	203		No	3' - 0"	7' - 0"	SC-NL	GTC	No	HM	IHM01b	
A113	503		No	3' - 0"	7' - 0"	SC-NL	GTC	No	HM	IHM01c	
A114	203		No	3' - 0"	7' - 0"	SC-FL	--	No	HM	IHM01b	
A115	201		No	3' - 0"	7' - 0"	SC-FL		No	HM	IHM01c	
A118	203G		No	3' - 0"	7' - 0"	SC-FL	--	No	HM	IHM01b	
A119	203GW		No	4' - 0"	7' - 0"	SC-FL	--	No	HM	IHM01b	
A122	203GS		No	3' - 0"	7' - 0"	SC-FL	--	No	HM	IHM01b	
A123	201		No	3' - 0"	7' - 0"	SC-NL	GTC	No	HM	IHM01b	
AREA B											
B102	103		No	3' - 0"	7' - 0"	SC-NL	GTC	No	HM	IHM01a	
B103	403		No	3' - 0"	7' - 0"	SC-NL	GTC	No	HM	IHM01a	
B104	103		No	3' - 0"	7' - 0"	SC-NL	GTC	No	HM	IHM01a	
B105A	CR201		No	3' - 0"	7' - 0"	SC-NL	GTC	No	HM	IHM01a	7, 9
B105B	C201W		No	4' - 0"	7' - 0"	SC-NL	GTC	No	HM	IHM01a	7, 9
B107	203		No	3' - 0"	7' - 0"	SC-FL	--	No	HM	IHM01a	
B108	303G		No	3' - 0"	7' - 0"	SC-FL	--	No	HM	IHM01a	
B109	303G		No	3' - 0"	7' - 0"	SC-FL	--	No	HM	IHM01a	
B111	C201		No	3' - 0"	7' - 0"	SC-NL	GTC	No	HM	IHM01a	7, 9
B112A	C201		No	3' - 0"	7' - 0"	SC-NL	GTC	No	HM	IHM01a	7, 9
B112B	503		No	3' - 0"	7' - 0"	SC-NL	GTC	No	HM	IHM01a	
B113	203		No	3' - 0"	7' - 0"	SC-FL	--	No	HM	IHM01a	
B114	203		No	3' - 0"	7' - 0"	SC-FL		No	HM	IHM01a	
B115	301G		No	3' - 0"	7' - 0"	SC-FL	--	No	HM	IHM01a	
B116	301G		No	3' - 0"	7' - 0"	SC-FL	--	No	HM	IHM01a	
B117	C201		No	3' - 0"	7' - 0"	SC-FL	--	No	HM	IHM01a	7, 9
B118	201X	SR	No	3' - 0"	7' - 0"	SC-NL	GTC	No	HM	IHM01a	12
B119	200R	SR	No	3' - 0"	7' - 0"	SC-FL (PR)	--	No	HM	IHM01a	12
B122	301G		No	3' - 0"	7' - 0"	SC-FL	--	No	HM	IHM01a	
B123	301G		No	3' - 0"	7' - 0"	SC-FL	--	No	HM	IHM01a	
B124	503		No	3' - 0"	7' - 0"	SC-NL	GTC	No	HM	IHM01a	
B125	201		No	3' - 0"	7' - 0"	SC-FL		No	HM	IHM01a	
B126	503		No	3' - 0"	7' - 0"	SC-NL	GTC	No	HM	IHM01a	
B127	503		No	3' - 0"	7' - 0"	SC-NL	GTC	No	HM	IHM01a	
B128	103		No	3' - 0"	7' - 0"	SC-NL	GTC	No	HM	IHM01a	
B129	103		No	3' - 0"	7' - 0"	SC-NL	GTC	No	HM	IHM01a	
B131	103		No	3' - 0"	7' - 0"	SC-NL	GTC	No	HM	IHM01a	
B132	103		No	3' - 0"	7' - 0"	SC-NL	GTC	No	HM	IHM01a	
B133	103		No	3' - 0"	7' - 0"	SC-NL	GTC	No	HM	IHM01a	
B134	503		No	3' - 0"	7' - 0"	SC-NL	GTC	No	HM	IHM01a	
B135	CR207		No	3' - 0"	7' - 0"	SC-NL	GTC	No	HM	IHM01a	7, 9, 10
AREA C											
C101	503		No	3' - 0"	7' - 0"	SC-NL	GTC	No	HM	IHM01a	
C102	503S		No	3' - 0"	7' - 0"	SC-NL	GTC	No	HM	IHM01a	
C103	503S		No	3' - 0"	7' - 0"	SC-NL	GTC	No	HM	IHM01a	
C106	503S		No	3' - 0"	7' - 0"	SC-NL	GTC	No	HM	IHM01a	
C107	503		No	3' - 0"	7' - 0"	SC-NL	GTC	No	HM	IHM01a	
C108A	701		No	3' - 0"	7' - 0"	SC-NL	GTC	Yes	HM	IHM01a	
C108B	701		No	3' - 0"	7' - 0"	SC-NL	GTC	Yes	HM	IHM01a	
C109	503		No	3' - 0"	7' - 0"	SC-NL	GTC	No	HM	IHM01a	
C111	200		No	3' - 0"	7' - 0"	SC-FL (PR)	--	No	HM	IHM02a	
C113	801LG		No	3' - 0"	7' - 0"	SC-FL	--	No	HM	IHM01a	
C114	801LG		No	3' - 0"	7' - 0"	SC-FL		No	HM	IHM01a	
C115	203		No	3' - 0"	7' - 0"	SC-FL	--	No	HM	IHM01a	
C116	301G		No	3' - 0"	7' - 0"	SC-FL	--	No	HM	IHM01a	
C117	503		No	3' - 0"	7' - 0"	SC-NL	GTC	No	HM	IHM01a	
C118	503		No	3' - 0"	7' - 0"	SC-NL	GTC	No	HM	IHM01a	
E121	201	120 MIN	No	2' - 8"	7' - 0"	HM-FL	--	No	HM	IHM01a	
AREA D											
D101	503		No	3' - 0"	7' - 0"	SC-NL	GTC	No	HM	IHM01a	
D103	503		No	3' - 0"	7' - 0"	SC-NL	GTC	No	HM	IHM01a	
D105	503		No	3' - 0"	7' - 0"	SC-NL	GTC	No	HM	IHM01a	
D106A	503		No	3' - 0"	7' - 0"	SC-NL	GTC	No	HM	IHM01a	
D106B	503		No	3' - 0"	7' - 0"	SC-NL	GTC	No	HM	IHM01a	
D107	503		No	3' - 0"	7' - 0"	SC-NL	GTC	No	HM	IHM01a	
D108	503		No	3' - 0"	7' - 0"	SC-NL	GTC	No	HM	IHM01a	
D109	503		No	3' - 0"	7' - 0"	SC-NL	GTC	No	HM	IHM01a	
D111A	801LG	SR	No	3' - 0"	7' - 0"	SC-FL	--	No	HM	IHM01a	12
D111B	801LG	SR	No	3' - 0"	7' - 0"	SC-FL	--	No	HM	IHM01a	12
D112A	503S		No	3' - 0"	7' - 0"	SC-NL	GTC	No	HM	IHM01a	
D112B	503S		No	3' - 0"	7' - 0"	SC-NL	GTC	No	HM	IHM01a	
AREA E											
E101	507		No	3' - 0"	7' - 0"	SC-NL	GTC	No	HM	IHM01a	
E102	303G		No	3' - 0"	7' - 0"	SC-FL	--	No	HM	IHM01a	
E103	201		No	3' - 0"	7' - 0"	SC-FL		No	HM	IHM01a	
E105	C201		No	3' - 0"	7' - 0"	SC-NL	GTC	No	HM	IHM01a	7, 9
E106	503		No	3' - 0"	7' - 0"	SC-NL	GTC	No	HM	IHM01a	
E107	801LG		No	3' - 0"	7' - 0"	SC-FL	--	No	HM	IHM01a	
E108	301G		No	3' - 0"	7' - 0"	SC-FL	--	No	HM	IHM01a	
E109	203		No	3' - 0"	7' - 0"	SC-FL	--	No	HM	IHM01a	
E111	801LG		No	3' - 0"	7' - 0"	SC-FL	--	No	HM	IHM01a	
E112	200		No	3' - 0"	7' - 0"	SC-FL (PR)	--	No	HM	IHM02a	
E114A	701		No	3' - 0"	7' - 0"	SC-NL	GTC	Yes	HM	IHM01a	
E114B	701		No	3' - 0"	7' - 0"	SC-NL	GTC	Yes	HM	IHM01a	
E115	503		No	3' - 0"	7' - 0"	SC-NL	GTC	No	HM	IHM01a	
E116	503S		No	3' - 0"	7' - 0"	SC-NL	GTC	No	HM	IHM01a	
E118	503		No	3' - 0"	7' - 0"	SC-NL	GTC	No	HM	IHM01a	
E119	503		No	3' - 0"	7' - 0"	SC-NL	GTC	No	HM	IHM01a	
E120	503		No	3' - 0"	7' - 0"	SC-NL	GTC	No	HM	IHM01a	
AREA F											
EXT-17	C714M		Yes	3' - 0"	7' - 0"	HM-FL (PR)	--	Yes	HM	HM02	5, 7, 9
EXT-20	C715VW		Yes	4' - 0"	8' - 0"	HM-FL	--	Yes	HM	HM01	5, 7, 9, 14
EXT-21	C214		Yes	3' - 0"	7' - 0"	HM-FL (PR)	--	No	HM	HM03a	5, 7, 9
EXT-22	C714M		Yes	3' - 0"	7' - 0"	HM-NL (PR)	IGSEF	Yes	HM	HM03a	7, 9
EXT-23	C714M		Yes	3' - 0"	7' - 0"	HM-FL (PR)	--	Yes	HM	HM03a	7, 9
EXT-24	C205		Yes	3' - 0"	7' - 0"	HM-FL	--	No	HM	HM03b	7, 9
F102	103		No	3' - 0"	7' - 0"	SC-NL	GLSA	No	HM	IHM01c	
F104	212		No	3' - 0"	7' - 0"	SC-FL (PR)	--	No	HM	IHM02b	
F106	203		No	3' - 0"	7' - 0"	SC-FL	--	No	HM	IHM01a	
F108	801LG		No	3' - 0"	7' - 0"	SC-FL	--	No	HM	IHM01a	
F109	801LG		No	3' - 0"	7' - 0"	SC-FL	--	No	HM	IHM01a	
F110	C201C		No	3' - 0"	7' - 0"	SC-FL	--	No	HM	IHM01a	7, 9
F111	203		No	3' - 0"	7' - 0"	SC-FL	--	No	HM	IHM01a	
F113	212		No	3' - 0"	7' - 0"	SC-FL (PR)	--	No	HM	IHM02a	
F115A	503		No	3' - 0"	7' - 0"	SC-FL	--	No	HM	IHM01a	
F118	212		No	4' - 0"	7' - 0"	SC-FL	--	No	HM	IHM02b	
F119	700CM		No	3' - 0"	7' - 0"	SC-NL (PR)	GTC	Yes	HM	IHM02a	
F120A	701		No	3' - 0"	7' - 0"	SC-NL	GTC	Yes	HM	IHM01c	
F120B	701		No	3' - 0"	7' - 0"	SC-NL	GTC	Yes	HM	IHM01c	
F121	201X	SR	No	3' - 0"	7' - 0"	SC-FL	--	No	HM	IHM01c	12
F124	201WX	SR	No	4' - 0"	7' - 0"	SC-FL	--	No	HM	IHM01c	7, 12
F126	201X		No	3' - 0"	7' - 0"	SC-FL	--	No	HM	IHM01b	12
F127	203		No	3' - 0"	7' - 0"	HM-FL	--	No	HM	IHM01b	
F130	103		No	3' - 0"	7' - 0"	HM-HL	GTC	No	HM	IHM04	
F131	301G		No	3' - 0"	7' - 0"	HM-FL	--	No	HM	IHM01b	
F133	203		No	3' - 0"	7' - 0"	HM-FL	GTC	No	HM	IHM01b	
F134	301G		No	3' - 0"	7' - 0"	SC-FL	--	No	HM	IHM01c	
F138	301G		No	3' - 0"	7' - 0"	SC-FL	--	No	HM	IHM01b	

HOLLOW METAL DOOR SCHEDULE - LEVEL 2

OPENING NUMBER	OPENING HARDWARE SET	OPENING FIRE RATING	OPENING EXTERIOR	DOOR WIDTH	DOOR HEIGHT	DOOR TYPE	DOOR DR GLAZING	DOOR PANIC HARDWARE	FRAME MATERIAL	FRAME TYPE	SPECIAL NOTES
AREA B											
B201	701X		No	3' - 0"	7' - 0"	SC-NL	GTC	Yes	HM	IHM01a	
B203	C201C		No	3' - 0"	7' - 0"	SC-FL	--	No	HM	IHM01a	7, 9
B204A	201X		No	3' - 0"	7' - 0"	SC-NL	GTC	No	HM	IHM01a	
B204B	201X		No	3' - 0"	7' - 0"	SC-NL	GTC	No	HM	IHM01a	
B205	701X		No	3' - 0"	7' - 0"	SC-NL	GTC	Yes	HM	IHM01a	
B206	701X		No	3' - 0"	7' - 0"	SC-NL	GTC	Yes	HM	IHM01a	
B207	711EL		No	3' - 0"	7' - 0"	SC-FL	--	Yes	HM	IHM01a	
B208A	201X		No	3' - 0"	7' - 0"	SC-NL	GTC	No	HM	IHM01a	
B208B	201X		No	3' - 0"	7' - 0"	SC-NL	GTC	No	HM	IHM01a	
B209	701X		No	3' - 0"	7' - 0"	SC-NL	GTC	Yes	HM	IHM01a	
B211	701X		No	3' - 0"	7' - 0"	SC-NL	GTC	Yes	HM	IHM01a	
AREA C											
C201	503		No	3' - 0"	7' - 0"	SC-NL	GTC	No	HM	IHM01a	
C202	503		No	3' - 0"	7' - 0"	SC-NL	GTC	No	HM	IHM01a	
C203	503		No	3' - 0"	7' - 0"	SC-NL	GTC	No	HM	IHM01a	
C206	503S		No	3' - 0"	7' - 0"	SC-NL	GTC	No	HM	IHM01a	
C207	503S		No	3' - 0"	7' - 0"	SC-NL	GTC	No	HM	IHM01a	
C208	503		No	3' - 0"	7' - 0"	SC-NL	GTC	No	HM	IHM01a	
C209	503		No	3' - 0"	7' - 0"	SC-NL	GTC	No	HM	IHM01a	
C211	503		No	3' - 0"	7' - 0"	SC-NL	GTC	No	HM	IHM01a	
C212	200		No	3' - 0"	7' - 0"	SC-FL (PR)	--	No	HM	IHM02a	
C213	801LG		No	3' - 0"	7' - 0"	SC-FL		No	HM	IHM01a	
C214	801LG		No	3' - 0"	7' - 0"	SC-FL	--	No	HM	IHM01a	
C215	203		No	3' - 0"	7' - 0"	SC-FL	--	No	HM	IHM01a	
C216	301G		No	3' - 0"	7' - 0"	SC-FL	--	No	HM	IHM01a	
C217	503		No	3' - 0"	7' - 0"	SC-NL	GTC	No	HM	IHM01a	
C220	700M		No	3' - 0"	7' - 0"	SC-FL (PR)	--	Yes	HM	IHM02a	
AREA D											
D201A	201X		No	3' - 0"	7' - 0"	SC-NL	GTC	No	HM	IHM01a	
D201B	201X		No	3' - 0"	7' - 0"	SC-NL	GTC	No	HM	IHM01a	
D202	C201C		No	3' - 0"	7' - 0"	SC-FL	--	No	HM	IHM01a	7, 9
D203	701X		No	3' - 0"	7' - 0"	SC-NL	GTC	Yes	HM	IHM01a	
D204	701X		No	3' - 0"	7' - 0"	SC-NL	GTC	Yes	HM	IHM01a	
D206	711EL		No	3' - 0"	7' - 0"	SC-FL	--	Yes	HM	IHM01a	
D207A	201X		No	3' - 0"	7' - 0"	SC-NL	GTC	No	HM	IHM01a	
D207B	201X		No	3' - 0"	7' - 0"	SC-NL	GTC	No	HM	IHM01a	
D208	701X		No	3' - 0"	7' - 0"	SC-NL	GTC	Yes	HM	IHM01a	
AREA E											
E205	503S		No	3' - 0"	7' - 0"	SC-NL	GTC	No	HM	IHM01a	
E206	801LG		No	3' - 0"	7' - 0"	SC-FL	--	No	HM	IHM01a	
E207	801LG		No	3' - 0"	7' - 0"	SC-FL	--	No	HM	IHM01a	
E208	301G		No	3' - 0"	7' - 0"	SC-FL	--	No	HM	IHM01a	
E209	203		No	3' - 0"	7' - 0"	SC-FL	--	No	HM	IHM01a	
E210	200		No	3' - 0"	7' - 0"	SC-FL (PR)	--	No	HM	IHM02a	
E212	503		No	3' - 0"	7' - 0"	SC-NL	GTC	No	HM	IHM01a	
E213	503		No	3' - 0"	7' - 0"	SC-NL	GTC	No	HM	IHM01a	
E214	503S		No	3' - 0"	7' - 0"	SC-NL	GTC	No	HM	IHM01a	
E215	503		No	3' - 0"	7' - 0"	SC-NL	GTC	No	HM	IHM01a	
E216	503		No	3' - 0"	7' - 0"	SC-NL	GTC	No	HM	IHM01a	
E218	503		No	3' - 0"	7' - 0"	SC-NL	GTC	No	HM	IHM01a	
E219	503		No	3' - 0"	7' - 0"	SC-NL	GTC	No	HM	IHM01a	
E220	503		No	3' - 0"	7' - 0"	SC-NL	GTC	No	HM	IHM01a	
E221	200		No	3' - 0"	7' - 0"	SC-FL (PR)	--	No	HM	IHM02a	
E222	738RW	120 MIN	No	4' - 0"	9' - 0"	HM-NL (PR)	GFPR	Yes	HM	IHM02a	1
E225	700CM		No	3' - 0"	7' - 0"	SC-FL (PR)	--	Yes	HM	IHM02a	
E226	700CM		No	3' - 0"	7' - 0"	SC-FL (PR)	--	Yes	HM	IHM02a	
E231	103		No	3' - 0"	7' - 0"	SC-NL	GTC	No	HM	IHM01a	
E232A	103		No	3' - 0"	7' - 0"	SC-NL	GTC	No	HM	IHM01a	
E232B	103		No	3' - 0"	7' - 0"	SC-NL	GTC	No	HM	IHM01a	
E233	103		No	3' - 0"	7' - 0"	SC-NL	GTC	No	HM	IHM01a	
E234	103		No	3' - 0"	7' - 0"	SC-NL	GTC	No	HM	IHM01a	

ALUMINUM DOOR SCHEDULE - LEVEL 1 & 2

OPENING NUMBER	OPENING HARDWARE SET	OPENING FIRE RATING	OPENING EXTERIOR	DOOR WIDTH	DOOR HEIGHT	DOOR TYPE	DOOR DR GLAZING	DOOR PANIC HARDWARE	FRAME MATERIAL	FRAME TYPE	SPECIAL NOTES
LEVEL 01											
AREA A											
A101A	CR207A		No	3' - 0"	7' - 0"	AL-SF	GSEF	No	AL	ISF02	7, 9, 10
A101B	CR710AMV		No	3' - 0"	7' - 0"	AL-SF (PR)	GSEF	Yes	AL	ISF01	7, 9
EXT-01	CR714AM		Yes	3' - 0"	7' - 0"	AL-SF (PR)	IGSEF	Yes	AL	CW06	7, 9, 10
EXT-02	C205A		Yes	3' - 0"	7' - 0"	AL-SF	IGSEF	No	AL	SF	7, 9
EXT-03	C205A		Yes	3' - 0"	7' - 0"	AL-SF	IGSEF	No	AL	SF	7, 9
EXT-04	C714AM		Yes	3' - 0"	7' - 0"	AL-SF (PR)	IGSEF	Yes	AL	SF05	7, 9
EXT-05	C715A		Yes	3' - 0"	7' - 0"	AL-SF	IGSEF	Yes	AL	SF07	7, 9
AREA B											
B101	CR207A		No	3' - 0"	7' - 0"	AL-SF	GTC	No	AL	ISF01	10
AREA C											
C119A	700ACM		No	3' - 0"	7' - 0"	AL-SF (PR)	GTC	Yes	AL	ICW01	
C119B	701AC		No	3' - 0"	7' - 0"	AL-SF	GTC	Yes	AL	ICW01	
EXT-06	C714AM		Yes	3' - 0"	7' - 0"	AL-SF (PR)	IGSEF	Yes	AL	SF32	7, 9
EXT-07	C714AM		Yes	3' - 0"	7' - 0"	AL-SF (PR)	IGSEF	Yes	AL	SF10	7, 9
EXT-09	C714AM		Yes	3' - 0"	7' - 0"	AL-SF (PR)	IGSEF	Yes	AL	SF33	7, 9
EXT-10	C715A		Yes	3' - 0"	7' - 0"	AL-SF	IGSEF	Yes	AL	SF39	7, 9
EXT-11	C715A		Yes	3' - 0"	7' - 0"	AL-SF	IGSEF	Yes	AL	CW02	7, 9
AREA D											
EXT-26	C714AM		Yes	3' - 0"	7' - 0"	AL-SF (PR)	IGSEF	Yes	AL	SF30	7, 9
AREA E											
E104	503		No	3' - 0"	7' - 0"	AL-SF	GTC	No	AL	ISF04	
EXT-12	C714AM		Yes	3' - 0"	7' - 0"	AL-SF (PR)	IGSEF	Yes	AL	SF33	7, 9
EXT-14	C714AM		Yes	3' - 0"	7' - 0"	AL-SF (PR)	IGSEF	Yes	AL	SF10	7, 9
EXT-15	C714AM		Yes	3' - 0"	7' - 0"	AL-SF (PR)	IGSEF	Yes	AL	SF32	7, 9
EXT-16	C714AM		Yes	3' - 0"	7' - 0"	AL-SF (PR)	IGSEF	Yes	AL	SF19	7, 9
AREA F											
EXT-18	C714AM		Yes	3' - 0"	7' - 0"	AL-SF (PR)	IGSEF	Yes	AL	SF14b	7, 9
EXT-19	C714AM		Yes	3' - 0"	7' - 0"	AL-SF (PR)	IGSEF	Yes	AL	SF14	7, 9
EXT-25	C714AM		Yes	3' - 0"	7' - 0"	AL-SF (PR)	IGSEF	Yes	AL	SF31	7, 9
F105A	700ACM		No	3' - 0"	7' - 0"	AL-SF (PR)	GLSA	Yes	AL	ISF06	
F112	700ACM		No	3' - 0"	7' - 0"	AL-SF (PR)	GTC	Yes	AL	ISF05	
LEVEL 02											
AREA C											
C218	501A		No	3' - 0"	7' - 0"	AL-SF	GTC	No	AL	ISF07	

ACOUSTIC DOOR SCHEDULE (STC 50)

OPENING NUMBER	OPENING HARDWARE SET	OPENING FIRE RATING	OPENING EXTERIOR	DOOR WIDTH	DOOR HEIGHT	DOOR TYPE	DOOR DR GLAZING	DOOR PANIC HARDWARE	FRAME MATERIAL	FRAME TYPE	SPECIAL NOTES
AREA A											
A107	S503		No	4' - 0"	7' - 0"	AC-WL	SCWA	No	HM	AC02	3
A116A	S701		No	3' - 0"	7' - 0"	AC-NL	SCWA	No	HM	AC01	3
A116B	S701		No	3' - 0"	7' - 0"	AC-NL	SCWA	No	HM	AC01	3
A117A	S701		No	4' - 0"	7' - 0"	AC-NL	SCWA	No	HM	AC01	3
A117B	S701		No	3' - 0"	7' - 0"	AC-NL	SCWA	No	HM	AC01	3
A120	S503		No	4' - 0"	7' - 0"	AC-WL	SCWA	No	HM	AC01	3
A121A	S701		No	4' - 0"	7' - 0"	AC-NL	SCWA	No	HM	AC01	3
A121B	S701		No	3' - 0"	7' - 0"	AC-NL	SCWA	No	HM	AC01	3

DEFAULT DOORS

IF A DOOR ASSEMBLY APPEARS ON THE FLOOR PLANS BUT IS NOT IDENTIFIED BY A SCHEDULE NUMBER, THE DOOR SHALL BE INCLUDED IN THE BID AS LISTED BELOW. THE CONTRACTOR SHALL REQUEST CLARIFICATION FROM THE ARCHITECT TO DETERMINE WHAT THE ACTUAL DOOR AND FRAME TYPE AND HARDWARE REQUIREMENTS WILL BE. ADJUSTMENTS IN CONTRACT PRICE WILL BE BASED ON THE DIFFERENCE BETWEEN ACTUAL REQUIREMENTS AND THE DEFAULT DOOR VALUE.

THE DEFAULT EXTERIOR DOOR SHALL BE A TYPE "HM-FL" (SINGLE OR PAIR PER PLAN) WITH DEFAULT HARDWARE PER SPECIFICATIONS AND FRAME DETAILING PER TYPICAL DETAILS FOR EXTERIOR DOORS.

THE DEFAULT INTERIOR DOOR SHALL BE A TYPE "SC-FL" (SINGLE OR PAIR PER PLAN) IN A TYPE "HM01" FRAME WITH DEFAULT HARDWARE PER SPECIFICATIONS AND FRAME DETAILING PER TYPICAL DETAILS FOR INTERIOR DOORS.

TYPICAL NOTES

A. DOOR TYPES ARE INDICATED AS A MATERIAL-CONFIGURATION CODE. THE MATERIAL CODE DESIGNATES MATERIALS AND FINISHES AS SPECIFIED. REFER TO SPECIAL NOTES FOR NON-TYPICAL FINISHES. THE CONFIGURATION CODE REFERS TO TYPICAL OR SPECIAL CONFIGURATIONS AS DRAWN.

B. DOOR ASSEMBLIES ARE NUMBERED BY ASSEMBLY. MULTIPLE SETS OF DOORS MAY OCCUR IN THE SAME FRAME ASSEMBLY (REFER TO SCHEDULE AND PLAN FOR QUANTITY). DOORS MAY OCCUR IN PAIRS (REFER TO SCHEDULE AND PLAN FOR INCIDENCE).

C. FRAME CONFIGURATION IS DIAGRAMMATIC AND NOMINAL DIMENSIONS SHALL BE ADJUSTED TO ACCOMMODATE DOOR SIZES AS SCHEDULED. WITHIN ANY HOLLOW METAL ASSEMBLY, THE WIDTH OF SIDELITES SHALL BE EQUAL AND SHALL NOT EXCEED 2'-0" U.N.O.

D. ALTERNATE FINISHES CAN SOMETIMES HAVE AN IMPACT ON DETAILING (E.G. HALF OR OFFSET SADDLES EMPLOYED IN LIEU OF STANDARD SADDLES WHEN ADJACENT TO THICKER FLOOR FINISHES SUCH AS TERRAZZO OR QUARRY TILE). COORDINATE DETAILS WITH FINAL FINISH SELECTIONS.

E. GLAZED FRAMES ASSOCIATED WITH 20-MINUTE, 45-MINUTE AND/OR 60-MINUTE FIRE-RATED DOORS SHALL BE FIRE-RATED 1-HOUR. GLAZED FRAMES ASSOCIATED WITH 90-MINUTE FIRE-RATED DOORS SHALL BE FIRE-RATED 2-HOUR. GLAZING MUST MEET CODE REQUIREMENTS, INCLUDING SIZE LIMITATIONS, IN FIRE-RATED FRAMES. REF. IBC TABLE 716.1 (2).

F. PROVIDE 2x WOOD BLOCKING @ CFMF STUD WALLS FOR WALL MOUNTED ITEMS LIKE WALL STOPS, HOLD OPENS, ETC.

G. REFER TO FLOOR PLANS AND EXTERIOR ELEVATIONS FOR ALUMINUM FRAME LOCATIONS.

H. OVERHEAD COILING DOORS ARE MOTORIZED UNLESS NOTED OTHERWISE.

SPECIAL NOTES:

1. MAGNETIC HOLD OPEN - REF. FIRE ALARM SHEETS.
2. MANUAL HOLD OPEN.
3. SOUND CONTROL DOOR ASSEMBLY (STC 50).
4. ACOUSTICALLY TREATED OPENING. PROVIDE CONTINUOUS PERIMETER FRAME SEALS, FLAT THRESHOLD, AND A COMPRESSION-TYPE DOOR BOTTOM SEAL, WHERE DOOR TYPE INDICATE GLAZING, PROVIDE SOUND CONTROL WINDOW ASS

Copyright © 2026, Huckabee & Associates, Inc.

AL - ALUMINUM FRAME AS SCHEDULED AND SPECIFIED

HM - HOLLOW METAL AS SCHEDULED AND SPECIFIED

WINDOW FRAME MATERIALS

IGE - INSULATED GLASS ETCHED

IGLSA - INSULATED GLASS LAMINATED SAFETY

IGCP - INSULATED GLASS-CLAD POLYCARBONATE

IGDF - INSULATED GLASS DECORATIVE FILM

IGS - INSULATED GLASS SPANDREL

IGSE - INSULATED GLASS SECURITY

IGSEF - INSULATED GLASS SECURITY FILM

IGU - INSULATED GLASS UNIT

GFRR - GLASS FIRE-RESISTANCE-RATED

GFPR - GLASS FIRE-PROTECTION-RATED

GLSA - GLASS LAMINATED SAFETY

GLSE - GLASS LAMINATED SECURITY

GSEF - GLASS SECURITY FILM

GTC - GLASS TEMPERED CLEAR

SCWA - SOUND CONTROL WINDOW ASSEMBLY

1. ALL GLAZING IS 1/4" THICK (U.N.O.). INSULATED GLASS SHALL CONSIST OF AN EXTERIOR LAYER OF GLASS, TINTED AS SPECIFIED, AN INTERIOR LAYER OF CLEAR GLASS, FACTORY SEALED WITH A 1/2" AIR SPACE. WHERE TEMPERED GLASS IS SPECIFIED, BOTH LAYERS OF INSULATED GLASS SHALL BE TEMPERED.
2. ANY WINDOW OR GLAZING PANELS LOCATED AT A INTERSTITIAL SPACE OR NOT READILY VISIBLE SHALL HAVE SPANDREL GLASS INSTALLED, REGARDLESS OF ANY NOTATION ELSEWHERE.

GLAZING LEGEND

TYPICAL NOTES

A) WINDOW FRAME TYPES ARE INDICATED AS A MATERIAL-CONFIGURATION CODE. THE MATERIAL CODE DESIGNATES MATERIALS AND FINISHES AS SPECIFIED. REFER TO SPECIAL NOTES FOR NON-TYPICAL FINISHES. THE CONFIGURATION CODE REFERS TO TYPICAL OR SPECIAL CONFIGURATIONS AS DRAWN.

B) WINDOW FRAME CONFIGURATION IS DIAGRAMMATIC AND NOMINAL. SIZE SHALL BE ADJUSTED FOR INSTALLATION CLEARANCES. WITHIN ANY ASSEMBLY, THE WIDTH OF SIDELITES SHALL BE EQUAL AND SHALL NOT EXCEED 3' - 0" U.N.O.

C) ALL GLAZING AND ALUMIN. FRAME ON CURVE WALLS TO BE SEGMENTED UNLESS NOTED OTHERWISE.

WINDOW ASSEMBLY NOTES

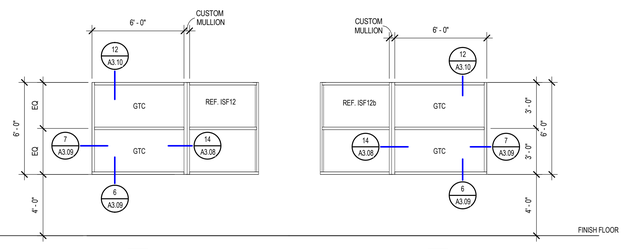

ISF12b

ISF12

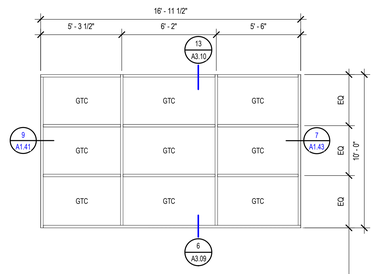

NOTE: VERT. MULLION PLACEMENT TO MATCH ISF01

ISF08

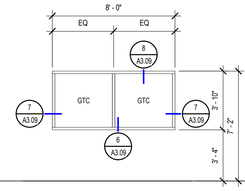

ISF11

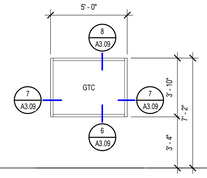

ISF10

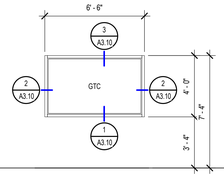

ISF09

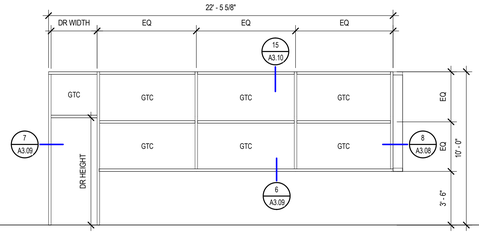

ISF07

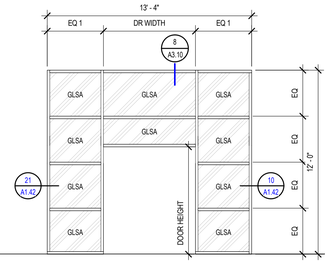

ISF06

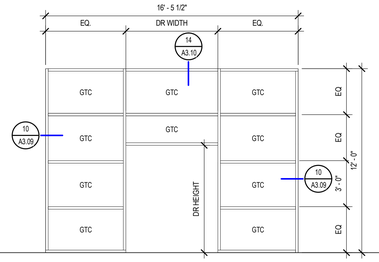

ISF05

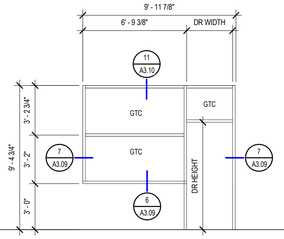

ISF04

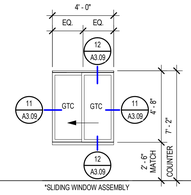

*SLIDING WINDOW ASSEMBLY

ISF03

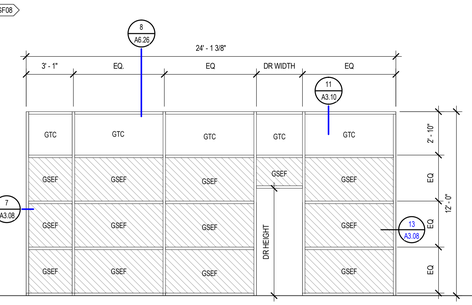

ISF02

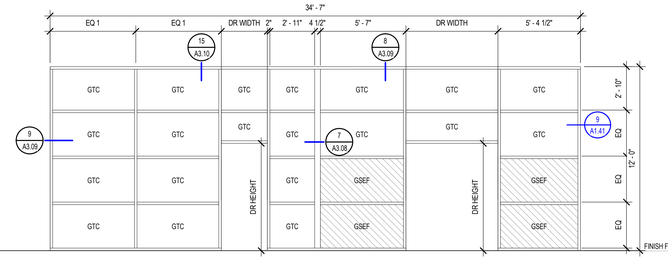

ISF01

Revision / Date

Project:
TOMBALL INTERMEDIATE SCHOOL REPLACEMENT
FOR
TOMBALL INDEPENDENT SCHOOL DISTRICT
TOMBALL, TEXAS

REGISTERED ARCHITECT
CAITLIN MUNCH
STATE OF TEXAS
29834
7/15/2026

Huckabee
www.huckabee-inc.com
800.687.1229

INTERIOR STOREFRONT CONFIGURATIONS

VOLUME 01

Job No.	Sheet No.
00802-04-01	A3.02
Drawn By: KR	
Date: 07.15.26	

7/15/2024 4:21:33 PM
Autodesk Docs://TOMBALL ISD - IS REPLACEMENT/00802-04-01_Tomball ISD IS Replacement_ARCH.rvt

Copyright © 2026, Huckabee & Associates, Inc.

Revision / Date

Project:

TOMBALL INTERMEDIATE SCHOOL REPLACEMENT
FOR
TOMBALL INDEPENDENT SCHOOL DISTRICT
TOMBALL, TEXAS

REGISTERED ARCHITECT
CAITLIN MUNCH
STATE OF TEXAS
7/15/2026

Huckabee
www.huckabee-inc.com
800.687.1229

EXTERIOR STOREFRONT CONFIGURATIONS

VOLUME 01

Job No. 00802-04-01
Drawn By: KR
Date: 07.15.26

Sheet No. A3.03

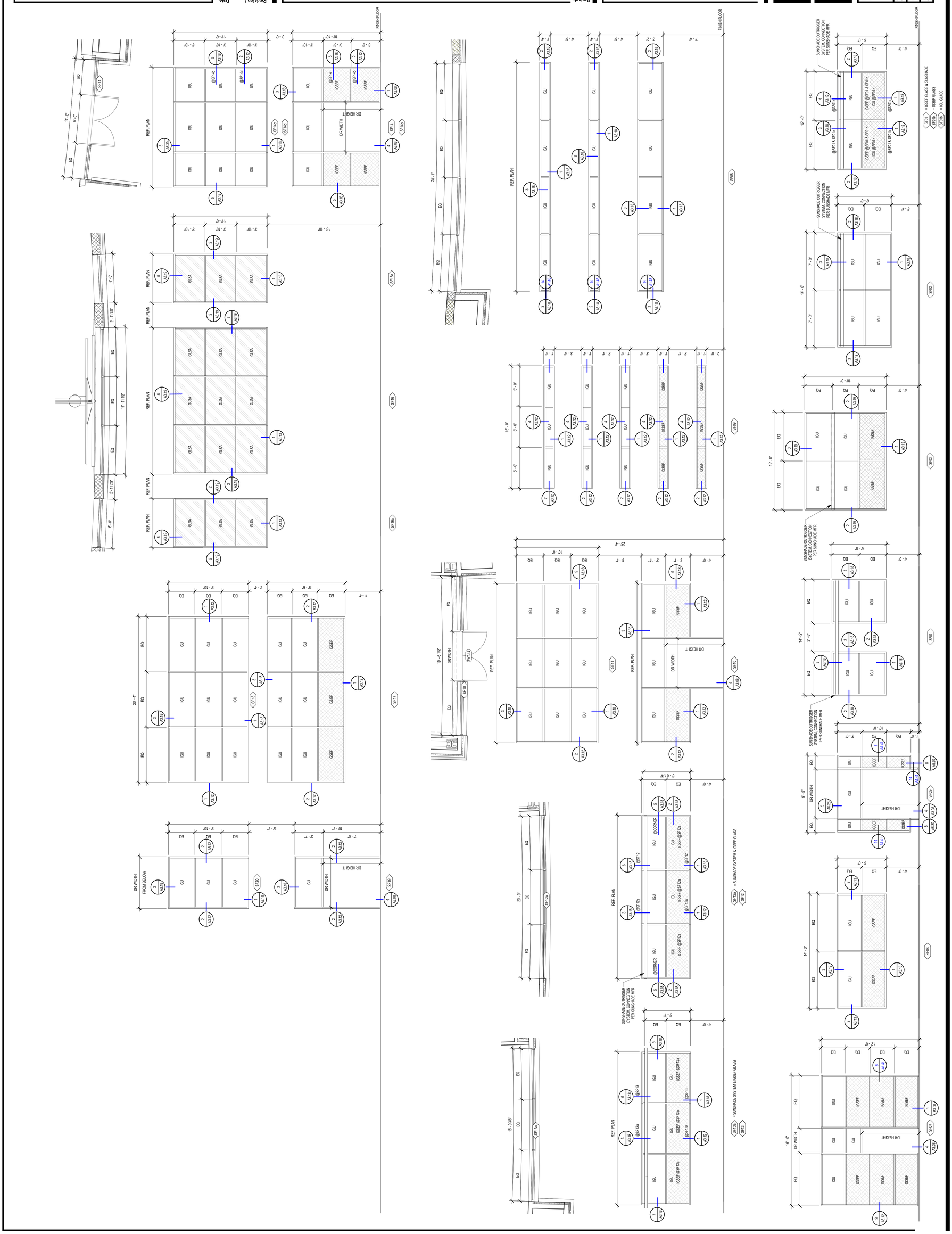

Autodesk Docs://TOMBALL ISD - IS REPLACEMENT/00802-04-01_Tomball ISD IS Replacement_ARCH.rvt

7/15/2026 4:21:40 PM

Copyright © 2026, Huckabee & Associates, Inc.

THE OPENINGS LEGEND HAS BEEN OMITTED FROM THIS SHEET DUE TO SPACE LIMITATIONS. REFER TO OTHER A3 SHEETS FOR FULL LEGENDS, SCHEDULES AND NOTES.

DOOR AND WINDOW LEGEND

Revision / Date

Project:

TOMBALL INTERMEDIATE SCHOOL REPLACEMENT
FOR
TOMBALL INDEPENDENT SCHOOL DISTRICT
TOMBALL, TEXAS

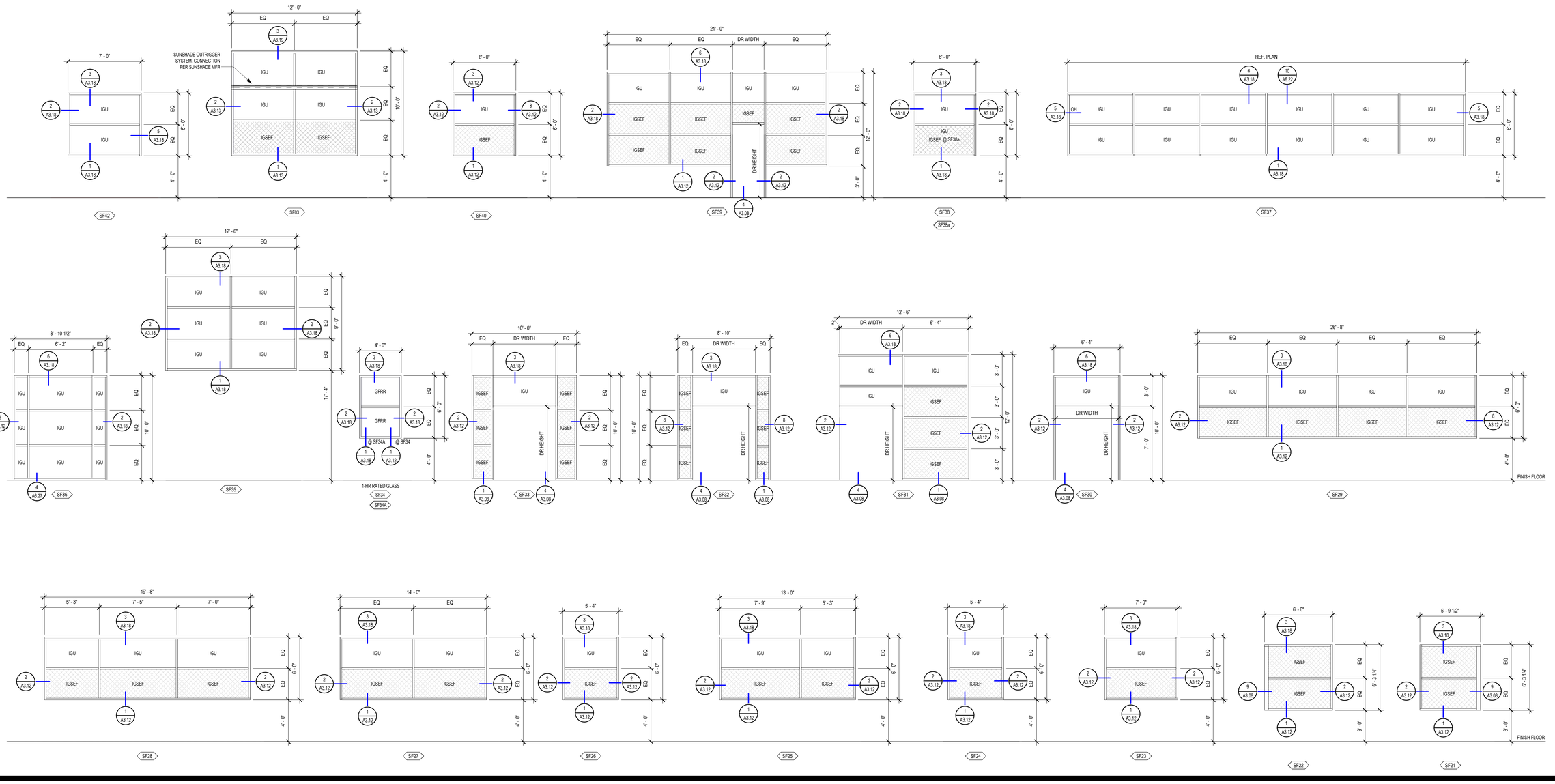

REGISTERED ARCHITECT
CAITLIN MUNCH
29814
STATE OF TEXAS

7/15/2026

Huckabee
www.huckabee-inc.com
800.687.1229

EXTERIOR STOREFRONT CONFIGURATIONS

VOLUME 01

Job No.	Sheet No.
00802-04-01	A3.04
Drawn By: KR	
Date: 07.15.26	

7/15/2024 4:21:46 PM

Autodesk Docs://TOMBALL ISD - IS REPLACEMENT/00802-04-01_Tomball ISD IS Replacement_ARCH.rvt

Copyright © 2026, Huckabee & Associates, Inc.

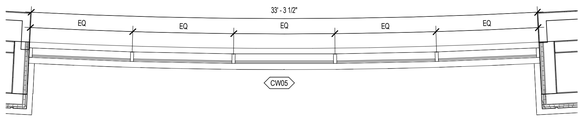

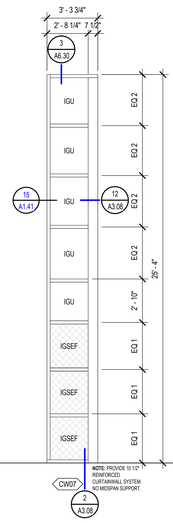

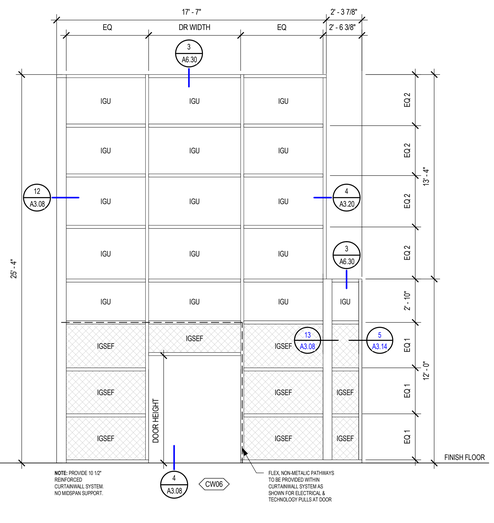

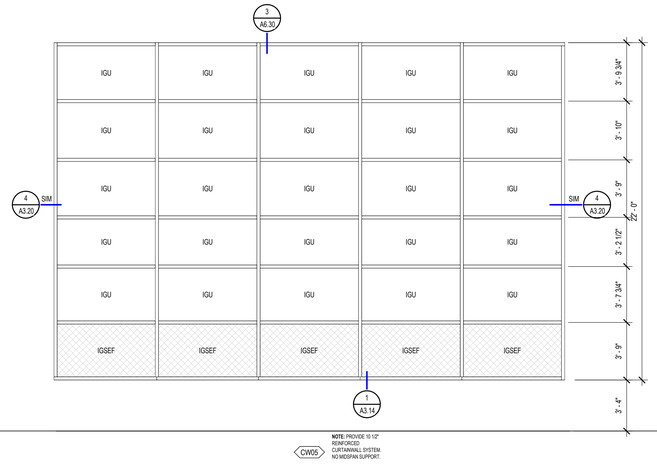

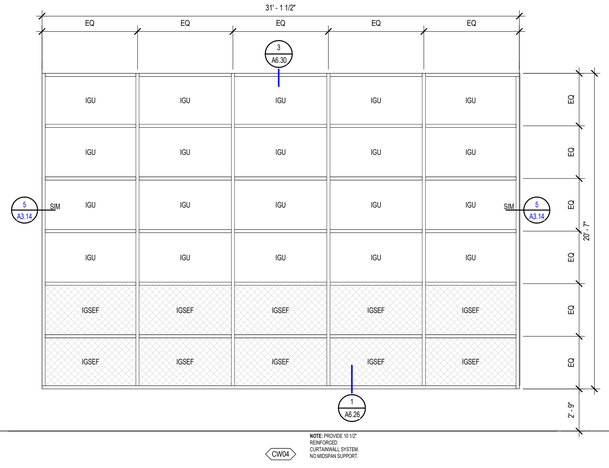

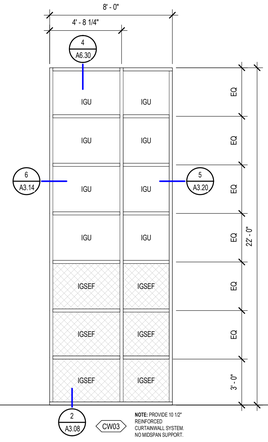

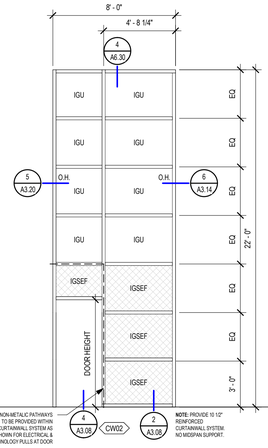

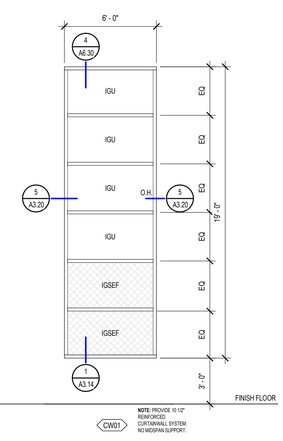

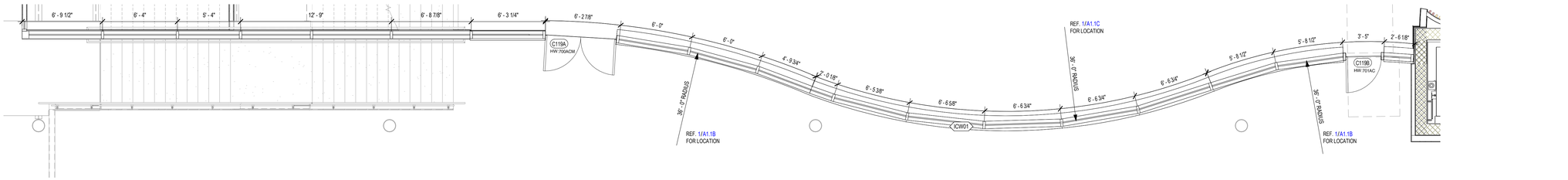

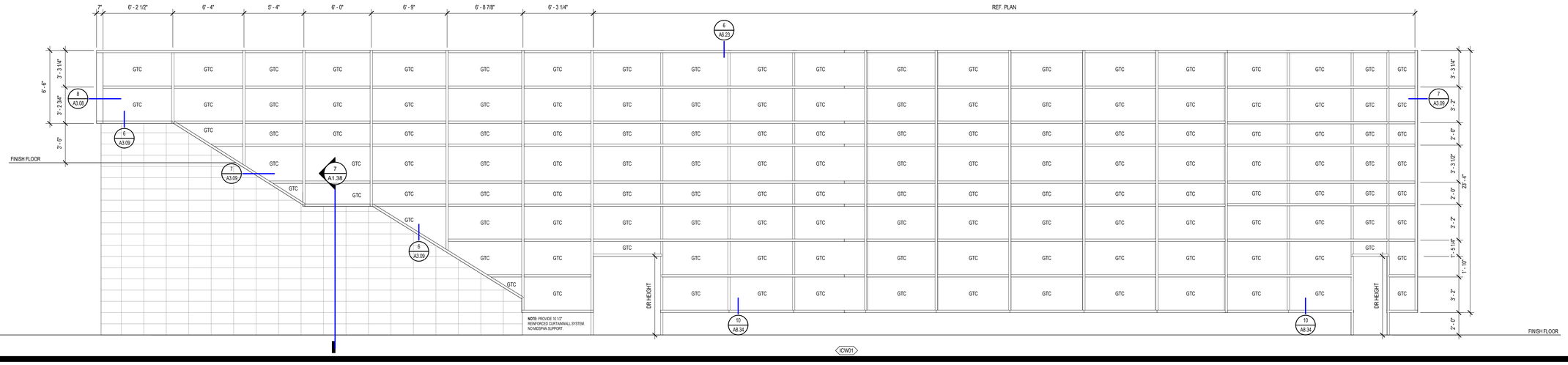

Project:
TOMBALL INTERMEDIATE SCHOOL REPLACEMENT
FOR
TOMBALL INDEPENDENT SCHOOL DISTRICT
TOMBALL, TEXAS

Revision / Date



7/15/2026

Huckabee
www.huckabee-inc.com
800.687.1229

INTERIOR & EXTERIOR CURTAINWALL CONFIGURATIONS

VOLUME 01

Job No. 00802-04-01	Sheet No. A3.05
Drawn By: KR	
Date: 07.15.26	

7/15/2026 4:21:50 PM
Autodesk Docs://TOMBALL ISD - IS REPLACEMENT/00802-04-01_Tomball ISD IS Replacement_ARCH.rvt

Copyright © 2026, Huckabee & Associates, Inc.

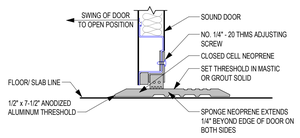

6 THRESHOLD - ACOUTIC SILL
3" = 1'-0"

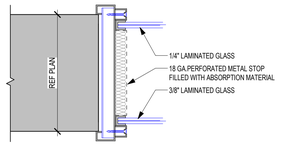

5 JAMB - ACOUSTIC WINDOW ASSEMBLY
3" = 1'-0"

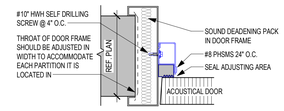

4 HEAD / JAMB - ACOUSTIC DOOR ASSEMBLY
3" = 1'-0"

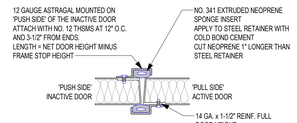

3 ACOUSTIC ASTRAGAL - PAIR OF DOORS ASSEMBLY
3" = 1'-0"

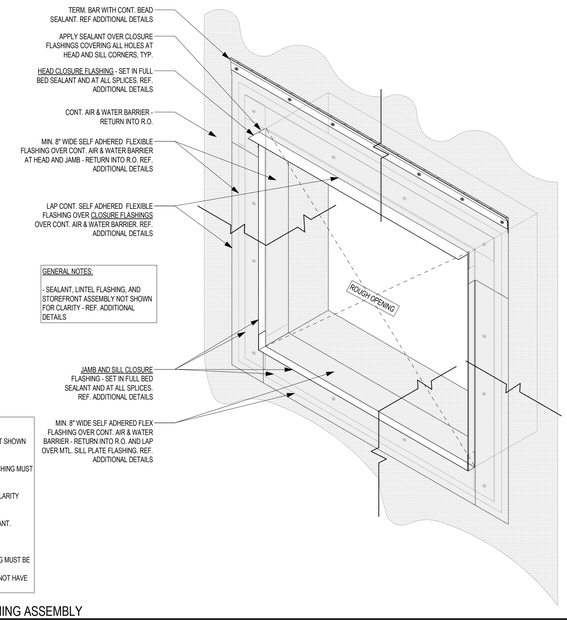

GENERAL NOTES:

- SEALANT, LINTEL FLASHING, AND WINDOW FRAME ASSEMBLY NOT SHOWN FOR CLARITY - REF. ADDITIONAL DETAILS.

- CONT. SEALANT AT ALL EDGES OF SELF ADHERED FLEXIBLE FLASHING MUST BE PROVIDED (NOT SHOWN FOR CLARITY).

- MATERIAL LAYERS SHOWN OFFSET FROM BREAKLINE ARE FOR CLARITY ONLY AND DO NOT INDICATE STOPPAGE OF MATERIALS.

- ALL FASTENERS MUST BE FULLY COVERED IN COMPATIBLE SEALANT.

- ALL SHEET METAL FLASHINGS:
  - MUST BE 24 GAUGE MINIMUM.
  - AT OPENINGS UP TO 8'-0" WIDE OR HIGH, SHT. MTL. FLASHING MUST BE SINGLE PIECE LENGTHS FREE OF SPLICES.
  - AT OPENINGS WIDER THAN 8'-0", SHT. MTL. FLASHING MUST NOT HAVE SPLICES WITHIN 12" OF NEAREST CORNER CONDITION.

2 TYPICAL PUNCHED OPENING FLASHING ASSEMBLY
1 1/2" = 1'-0"

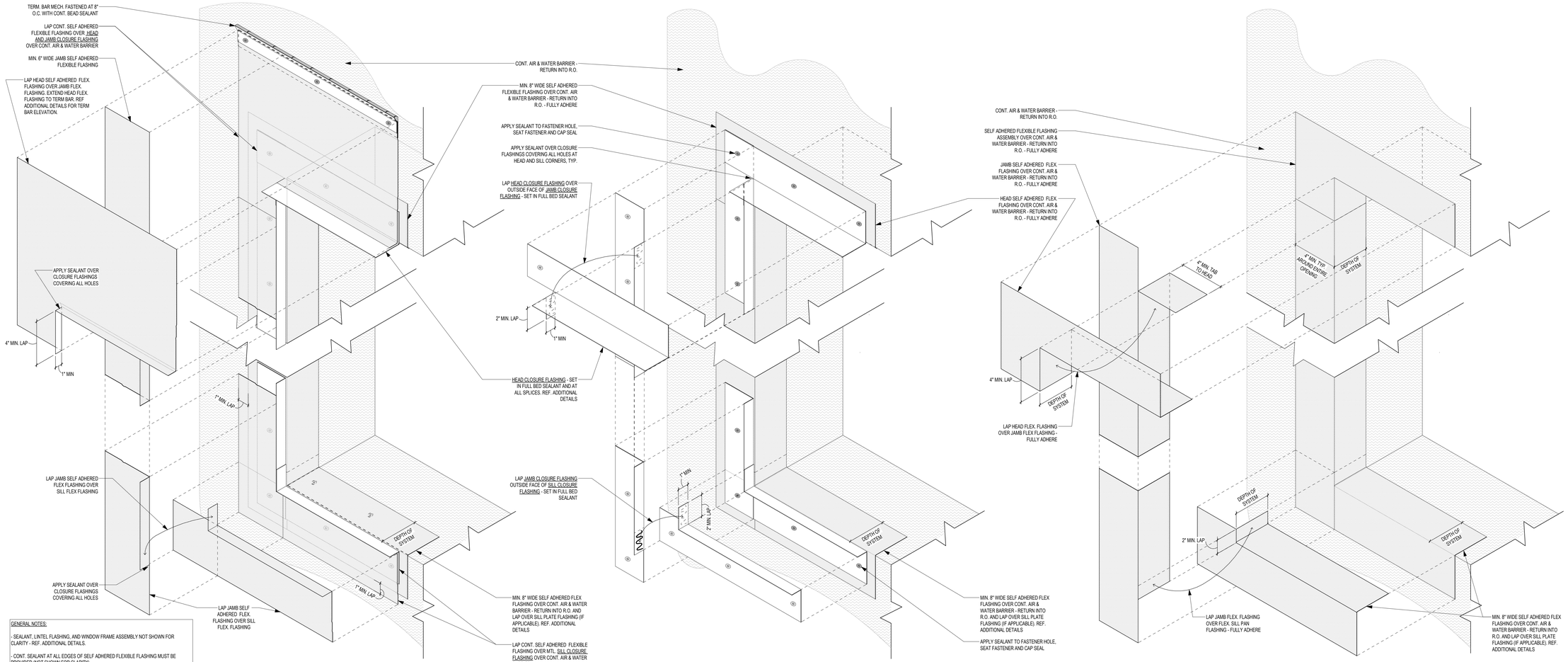

C B A

GENERAL NOTES:

- SEALANT, LINTEL FLASHING, AND WINDOW FRAME ASSEMBLY NOT SHOWN FOR CLARITY - REF. ADDITIONAL DETAILS.

- CONT. SEALANT AT ALL EDGES OF SELF ADHERED FLEXIBLE FLASHING MUST BE PROVIDED (NOT SHOWN FOR CLARITY).

- MATERIAL LAYERS SHOWN OFFSET FROM BREAKLINE ARE FOR CLARITY ONLY AND DO NOT INDICATE STOPPAGE OF MATERIALS.

- ALL FASTENERS MUST BE FULLY COVERED IN COMPATIBLE SEALANT.

- ALL SHEET METAL FLASHINGS:
  - MUST BE 24 GAUGE MINIMUM.
  - MUST PROVIDE SINGLE PIECE SHT. MTL. FLASHING LENGTHS FREE OF SPLICES WHERE POSSIBLE.
  - AT OPENINGS WHERE SPLICES IN SHT. MTL. FLASHING ARE REQUIRED, FLASHINGS MUST NOT HAVE SPLICES WITHIN 12" OF NEAREST CORNER CONDITION.

1 TYPICAL PUNCHED OPENING FLASHING LAYER ASSEMBLY
3" = 1'-0"

Revision / Date

Project:
TOMBALL INTERMEDIATE SCHOOL REPLACEMENT
FOR
TOMBALL INDEPENDENT SCHOOL DISTRICT
TOMBALL, TEXAS

REGISTERED ARCHITECT
CAITLIN MUNCH
29 [illegible]
STATE OF TEXAS
7/15/2026

Huckabee
www.huckabee-inc.com
800.687.1229

TYP. OPENING FLASHING DETAILS

VOLUME 01

Job No.	Sheet No.
0/2602-04-01	A3.06
Drawn By: KR	
Date: 07.15.26	

7/15/2026 4:21:32 PM
Autodesk Docs://TOMBALL ISD - IS REPLACEMENT/0260224-01_Tomball ISD IS Replacement_ARCH.rvt

Copyright © 2026, Huckabee & Associates, Inc.

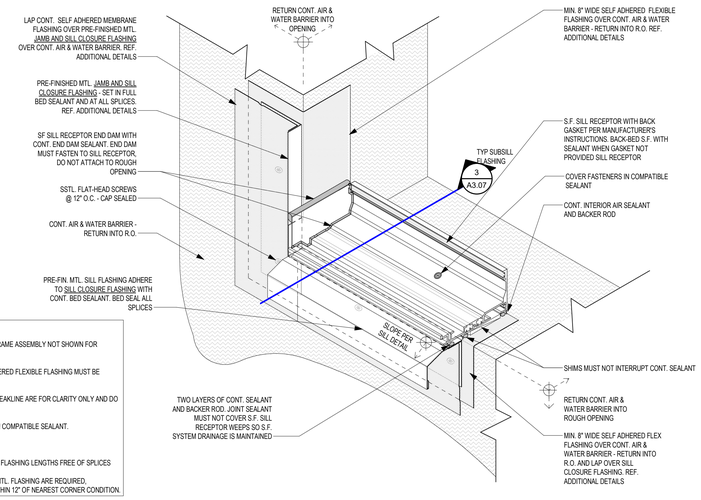

GENERAL NOTES:

- SEALANT, LINTEL FLASHING, AND WINDOW FRAME ASSEMBLY NOT SHOWN FOR CLARITY - REF. ADDITIONAL DETAILS.

- CONT. SEALANT AT ALL EDGES OF SELF ADHERED FLEXIBLE FLASHING MUST BE PROVIDED (NOT SHOWN FOR CLARITY).

- MATERIAL LAYERS SHOWN OFFSET FROM BREAKLINE ARE FOR CLARITY ONLY AND DO NOT INDICATE STOPPAGE OF MATERIALS.

- ALL FASTENERS MUST BE FULLY COVERED IN COMPATIBLE SEALANT.

- ALL SHEET METAL FLASHINGS:
  - MUST BE 24 GAUGE MINIMUM.
  - MUST PROVIDE SINGLE PIECE SHT. MTL. FLASHING LENGTHS FREE OF SPLICES WHERE POSSIBLE.
  - AT OPENINGS WHERE SPLICES IN SHT. MTL. FLASHING ARE REQUIRED, FLASHINGS MUST NOT HAVE SPLICES WITHIN 12" OF NEAREST CORNER CONDITION.

4 STEP TWO: STOREFRONT SILL RECEPTOR - METAL PANEL

3" = 1'-0"

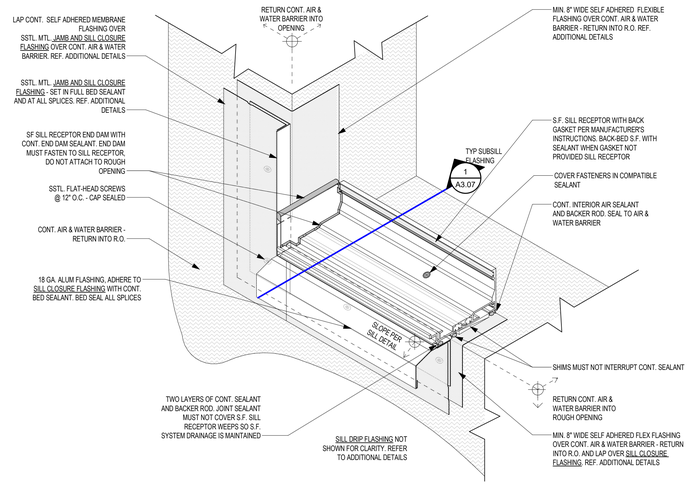

GENERAL NOTES:

- SEALANT, LINTEL FLASHING, AND WINDOW FRAME ASSEMBLY NOT SHOWN FOR CLARITY - REF. ADDITIONAL DETAILS.

- CONT. SEALANT AT ALL EDGES OF SELF ADHERED FLEXIBLE FLASHING MUST BE PROVIDED (NOT SHOWN FOR CLARITY).

- MATERIAL LAYERS SHOWN OFFSET FROM BREAKLINE ARE FOR CLARITY ONLY AND DO NOT INDICATE STOPPAGE OF MATERIALS.

- ALL FASTENERS MUST BE FULLY COVERED IN COMPATIBLE SEALANT.

- ALL SHEET METAL FLASHINGS:
  - MUST BE 24 GAUGE MINIMUM.
  - MUST PROVIDE SINGLE PIECE SHT. MTL. FLASHING LENGTHS FREE OF SPLICES WHERE POSSIBLE.
  - AT OPENINGS WHERE SPLICES IN SHT. MTL. FLASHING ARE REQUIRED, FLASHINGS MUST NOT HAVE SPLICES WITHIN 12" OF NEAREST CORNER CONDITION.

2 STEP TWO: STOREFRONT SILL RECEPTOR - MASONRY VENEER

3" = 1'-0"

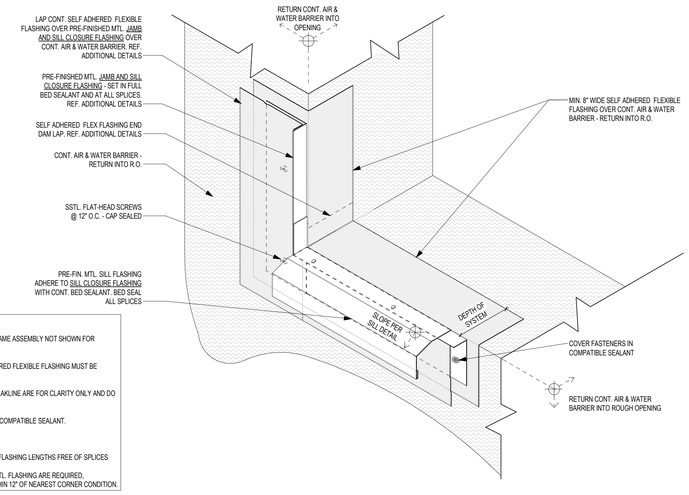

GENERAL NOTES:

- SEALANT, LINTEL FLASHING, AND WINDOW FRAME ASSEMBLY NOT SHOWN FOR CLARITY - REF. ADDITIONAL DETAILS.

- CONT. SEALANT AT ALL EDGES OF SELF ADHERED FLEXIBLE FLASHING MUST BE PROVIDED (NOT SHOWN FOR CLARITY).

- MATERIAL LAYERS SHOWN OFFSET FROM BREAKLINE ARE FOR CLARITY ONLY AND DO NOT INDICATE STOPPAGE OF MATERIALS.

- ALL FASTENERS MUST BE FULLY COVERED IN COMPATIBLE SEALANT.

- ALL SHEET METAL FLASHINGS:
  - MUST BE 24 GAUGE MINIMUM.
  - MUST PROVIDE SINGLE PIECE SHT. MTL. FLASHING LENGTHS FREE OF SPLICES WHERE POSSIBLE.
  - AT OPENINGS WHERE SPLICES IN SHT. MTL. FLASHING ARE REQUIRED, FLASHINGS MUST NOT HAVE SPLICES WITHIN 12" OF NEAREST CORNER CONDITION.

3 STEP ONE: TYPICAL SUBSILL FLASHING - METAL PANEL

3" = 1'-0"

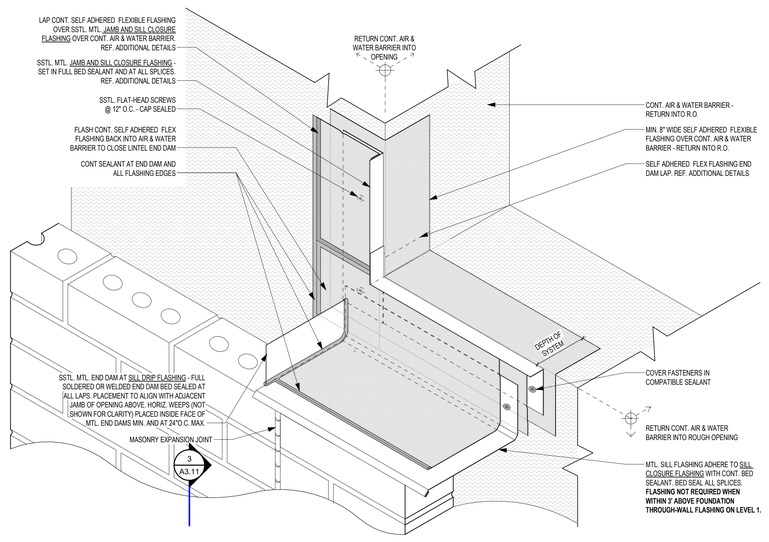

GENERAL NOTES:

- SEALANT, LINTEL FLASHING, AND WINDOW FRAME ASSEMBLY NOT SHOWN FOR CLARITY - REF. ADDITIONAL DETAILS.

- CONT. SEALANT AT ALL EDGES OF SELF ADHERED FLEXIBLE FLASHING MUST BE PROVIDED (NOT SHOWN FOR CLARITY).

- MATERIAL LAYERS SHOWN OFFSET FROM BREAKLINE ARE FOR CLARITY ONLY AND DO NOT INDICATE STOPPAGE OF MATERIALS.

- ALL FASTENERS MUST BE FULLY COVERED IN COMPATIBLE SEALANT.

- ALL SHEET METAL FLASHINGS:
  - MUST BE 24 GAUGE MINIMUM.
  - MUST PROVIDE SINGLE PIECE SHT. MTL. FLASHING LENGTHS FREE OF SPLICES WHERE POSSIBLE.
  - AT OPENINGS WHERE SPLICES IN SHT. MTL. FLASHING ARE REQUIRED, FLASHINGS MUST NOT HAVE SPLICES WITHIN 12" OF NEAREST CORNER CONDITION.

1 STEP ONE: TYPICAL SUBSILL FLASHING - MASONRY VENEER

3" = 1'-0"

Revision / Date

Project: TOMBALL INTERMEDIATE SCHOOL REPLACEMENT FOR TOMBALL INDEPENDENT SCHOOL DISTRICT TOMBALL, TEXAS

REGISTERED ARCHITECT CAITLIN MUNCH 29 STATE OF TEXAS
7/15/2026

Huckabee
www.huckabee-inc.com
800.687.1229

TYP. OPENING FLASHING DETAILS

VOLUME 01

Job No.	Sheet No.
00802-04-01	A3.07
Drawn By: KR	
Date: 07.15.26	

7/15/2026 4:21:54 PM
Autodesk Docs://TOMBALL ISD - IS REPLACEMENT/00802-04-01 Tomball ISD IS Replacement_ARCH.rvt

Copyright © 2026, Huckabee & Associates, Inc.

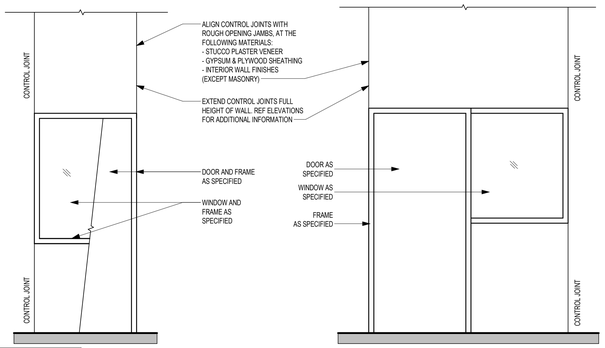

11 TYP CONTROL JOINT ELEVATION AT OPENINGS
1/2" = 1'-0"

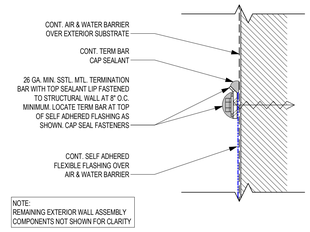

10 TYPICAL TERMINATION BAR DETAIL
6" = 1'-0"

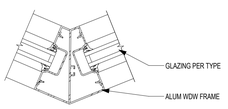

14 CUSTOM STOREFRONT CORNER JAMB
3" = 1'-0"

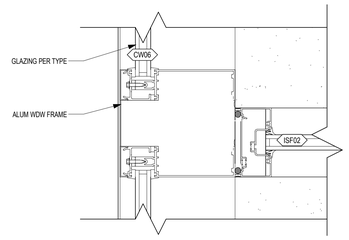

13 EXT. CURTAIN WALL TO INT. STOREFRONT JAMB
3" = 1'-0"

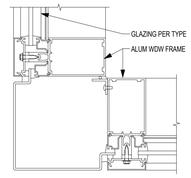

12 TYPICAL CURTAIN WALL CORNER JAMB
3" = 1'-0"

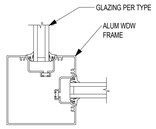

9 TYPICAL STOREFRONT/CURTAIN CORNER JAMB
3" = 1'-0"

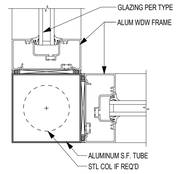

8 TYPICAL STOREFRONT CORNER JAMB DETAILS
3" = 1'-0"

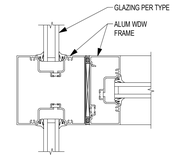

7 TYPICAL STOREFRONT CORNER JAMB DETAILS
3" = 1'-0"

6 TYP MASONRY VENEER EXPANSION JOINT ELEVATION AT ROUGH OPENINGS WITH LOOSE OR FIXED LINTELS
1/2" = 1'-0"

5 TYPICAL HOLLOW METAL DOOR THRESHOLD
3" = 1'-0"

4 TYPICAL STOREFRONT DOOR THRESHOLD
3" = 1'-0"

3 TYP MASONRY VENEER EXPANSION JOINT ELEVATION AT ROUGH OPENINGS WITH LOOSE LINTELS
1/2" = 1'-0"

2 TYPICAL CURTAIN WALL SILL AT FFE - MASONRY VENEER & CFMF
3" = 1'-0"

1 TYPICAL STOREFRONT SILL AT FFE
3" = 1'-0"

Revision / Date

Project:
TOMBALL INTERMEDIATE SCHOOL REPLACEMENT
FOR
TOMBALL INDEPENDENT SCHOOL DISTRICT
TOMBALL, TEXAS

REGISTERED ARCHITECT
CAITLIN MUNCH
29
STATE OF TEXAS
7/15/2026

Huckabee
www.huckabee-inc.com
800.687.1229

TYP. DETAILS

VOLUME 01

Job No.	Sheet No.
00802-04-01	A3.08
Drawn By: KR	
Date: 07.15.26	

7/15/2026 4:21:57 PM
Autodesk Docs://TOMBALL ISD - IS REPLACEMENT/00802-04-01 Tomball ISD IS Replacement_ARCH.rvt

Copyright © 2026, Huckabee & Associates, Inc.

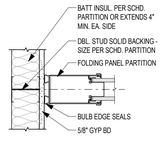

19 FOLDING PANEL PARTITION JAMB
1 1/2" = 1'-0"

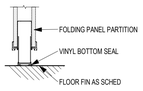

18 FOLDING PANEL PARTITION SILL
1 1/2" = 1'-0"

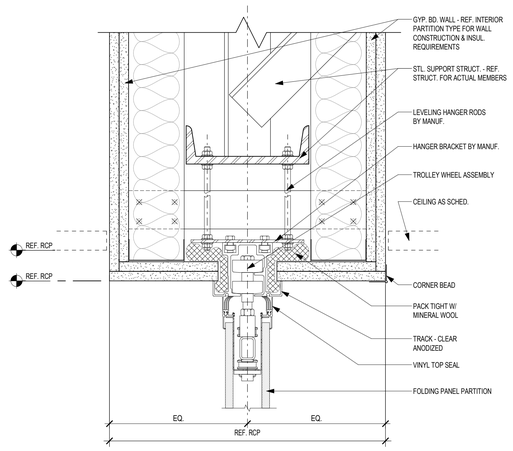

17 HEAD DETAIL - FOLDING PANEL PART. (ACOUSTIC)
3" = 1'-0"

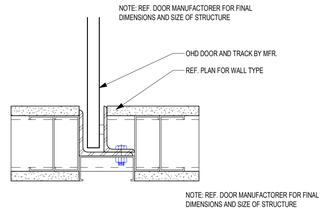

14 JAMB DETAIL - OCD - CFMF
3" = 1'-0"

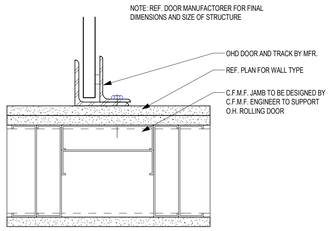

13 JAMB DETAIL - OCD - CFMF FIRE RATED
3" = 1'-0"

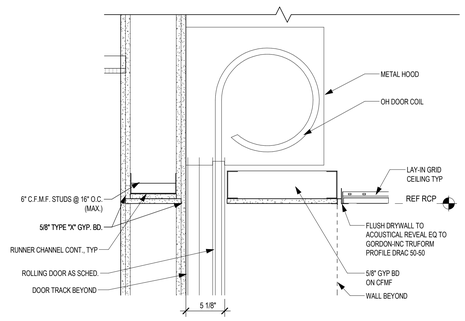

16 HEAD DETAILL - OCD - CFMF FIRE RATED
1 1/2" = 1'-0"

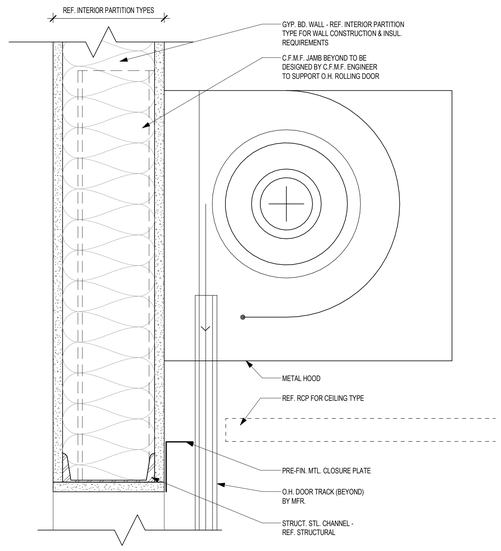

15 HEAD DETAILL - OCD - CFMF
3" = 1'-0"

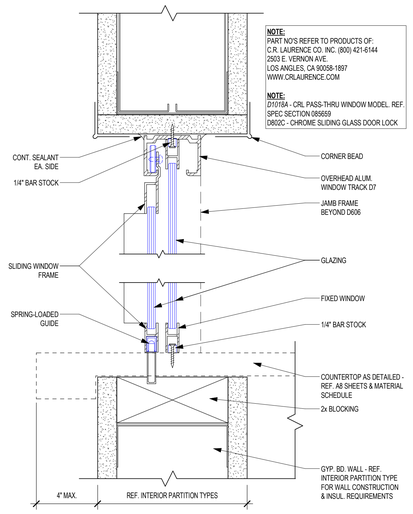

12 HEAD / SILL DETAIL - INT SLIDING WINDOW
6" = 1'-0"

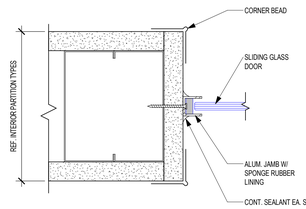

11 JAMB DETAIL - INT SLIDING WINDOW
6" = 1'-0"

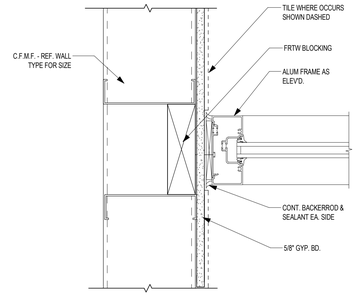

10 JAMB DETAIL
3" = 1'-0"

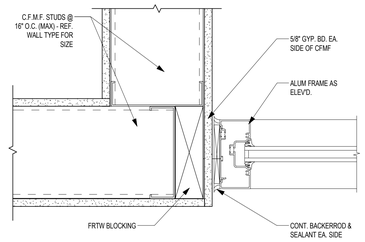

9 JAMB DETAIL
3" = 1'-0"

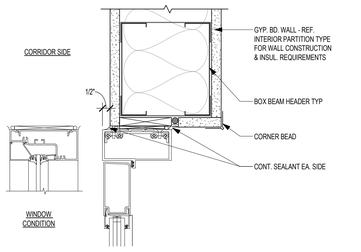

ALUM. FRAMES AT 8" OR LARGER MTL. STUD WALLS SHALL BE CENTERED ON THE MTL. STUD. REFER TO **SPEC SECTION 08 4313**

NOTE: AT WINDOWS W/ BUTT GLAZING CFMF ENGINEER TO PROVIDE ADDITIONAL SUPPORT FOR INCREASED WEIGHT

8 HEAD DETAIL - AL / INT. MTL. STUD WALL
3" = 1'-0"

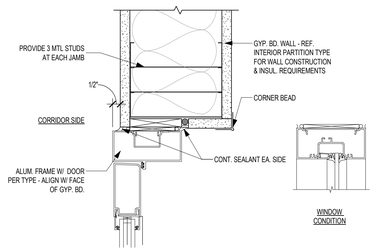

ALUM. FRAMES AT 8" OR LARGER MTL. STUD WALLS SHALL BE CENTERED ON THE MTL. STUD. REFER TO **SPEC SECTION 08 4313**

NOTE: AT WINDOWS W/ BUTT GLAZING CFMF ENGINEER TO PROVIDE ADDITIONAL SUPPORT FOR INCREASED WEIGHT

7 JAMB DETAIL - AL / INT. MTL. STUD WALL
3" = 1'-0"

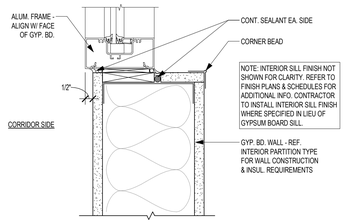

ALUM. FRAMES AT 8" OR LARGER MTL. STUD WALLS SHALL BE CENTERED ON THE MTL. STUD. REFER TO **SPEC SECTION 08 4313**

NOTE: AT WINDOWS W/ BUTT GLAZING CFMF ENGINEER TO PROVIDE ADDITIONAL SUPPORT FOR INCREASED WEIGHT

6 SILL DETAIL - AL / INT. MTL. STUD WALL
3" = 1'-0"

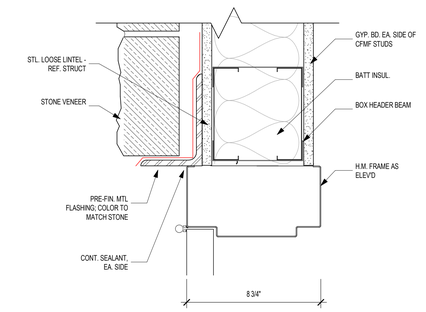

5 HEAD DETAIL - HM / INT. MTL. STUD / MASONRY
3" = 1'-0"

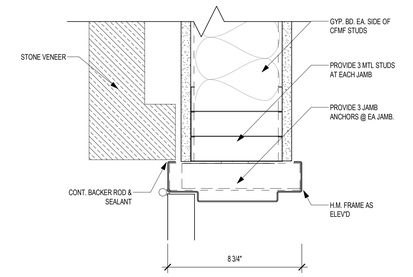

4 JAMB DETAIL - HM / INT. MTL. STUD / MASONRY
3" = 1'-0"

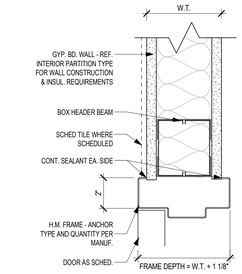

3 HEAD DETAIL - HM / INT. MTL. STUD WALL
3" = 1'-0"

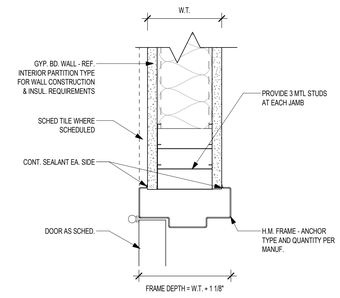

2 JAMB DETAIL - HM / INT. MTL. STUD WALL
3" = 1'-0"

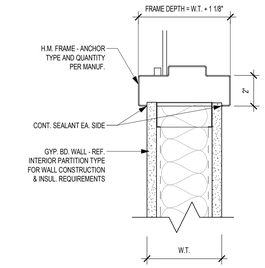

1 SILL DETAIL - HM / INT. MTL. STUD WALL
3" = 1'-0"

Revision / Date

Project:
TOMBALL INTERMEDIATE SCHOOL REPLACEMENT
FOR
TOMBALL INDEPENDENT SCHOOL DISTRICT
TOMBALL, TEXAS

REGISTERED ARCHITECT
CAITLIN MUNCH
STATE OF TEXAS
29 [illegible]
7/15/2026

Huckabee
www.huckabee-inc.com
800.687.1229

INTERIOR OPENING DETAILS

VOLUME 01

Job No.	Sheet No.
0/2602-04-01	A3.09
Drawn By: KR	
Date: 07.15.26	

7/15/2026 4:21:39 PM
Autodesk Docs://TOMBALL ISD - IS REPLACEMENT/0260224-01_Tomball ISD IS Replacement_ARCH.rvt

Copyright © 2026, Huckabee & Associates, Inc.

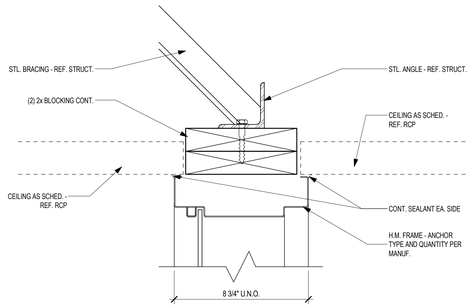

16 HEAD DETAIL - HM INT. @ CEILING
3" = 1'-0"

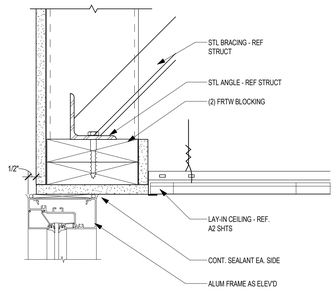

12 HEAD DETAIL
3" = 1'-0"

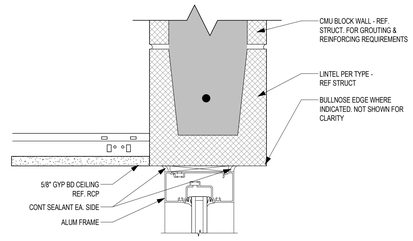

8 HEAD DETAIL - AL / INT. CMU WALL @ GYP BD CEILING
3" = 1'-0"

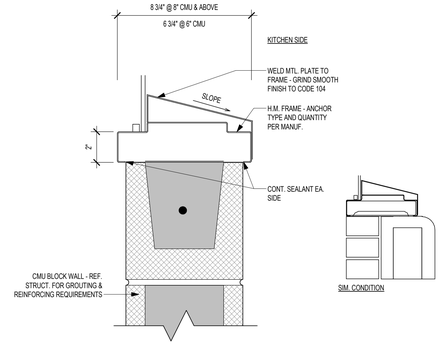

4 SILL DETAIL - HM / INT. CMU WALL - KITCHEN
3" = 1'-0"

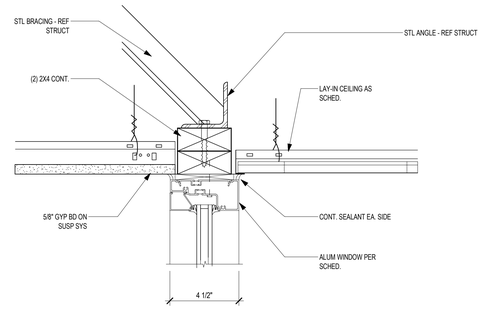

15 HEAD DLT ALUM - LAY-IN / LAY-IN
3" = 1'-0"

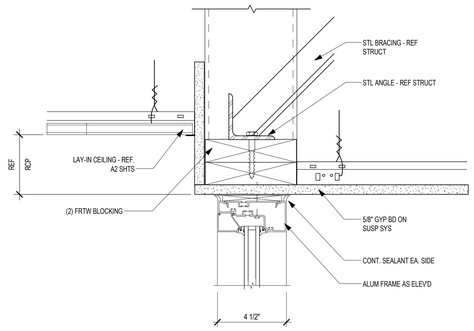

11 HEAD DETAIL
3" = 1'-0"

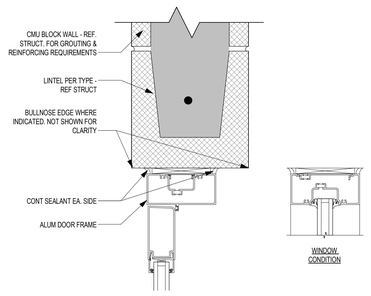

7 HEAD DETAIL - AL / INT. CMU WALL
3" = 1'-0"

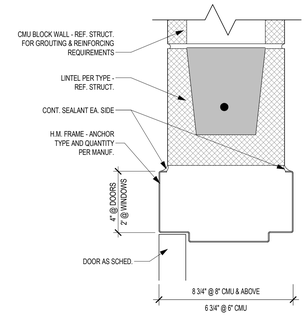

3 HEAD DETAIL - HM / INT. CMU WALL
3" = 1'-0"

14 HEAD DLT ALUM - GYP BD / LAY-IN
3" = 1'-0"

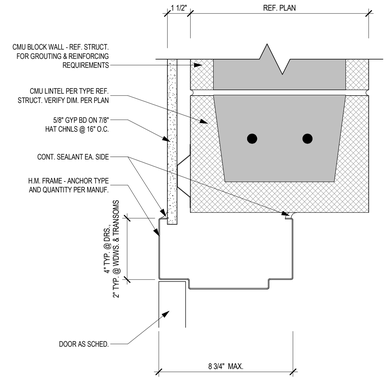

10 HEAD DETAIL - CMU / GYP
3" = 1'-0"

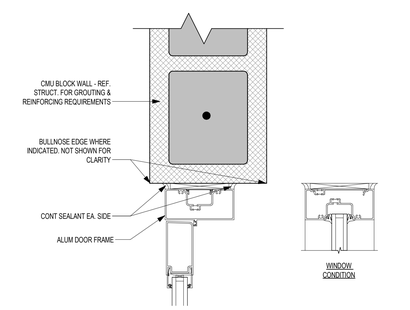

6 JAMB DETAIL - AL / INT. CMU WALL
3" = 1'-0"

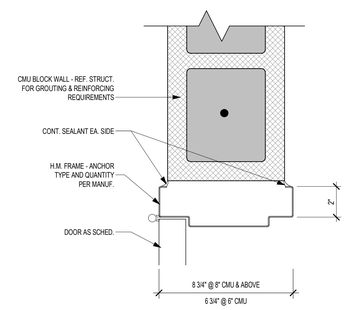

2 JAMB DETAIL - HM / INT. CMU WALL
3" = 1'-0"

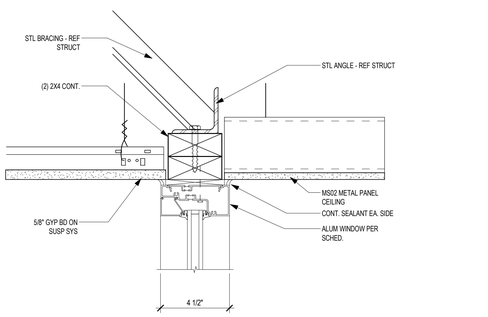

13 HEAD DLT ALUM - GYP BD / GYP BD
3" = 1'-0"

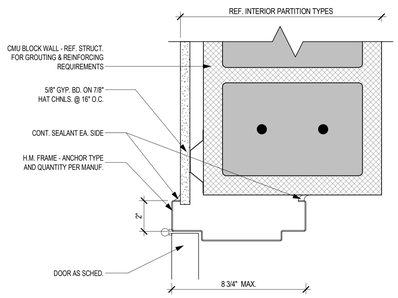

9 JAMB DETAIL - CMU / GYP
3" = 1'-0"

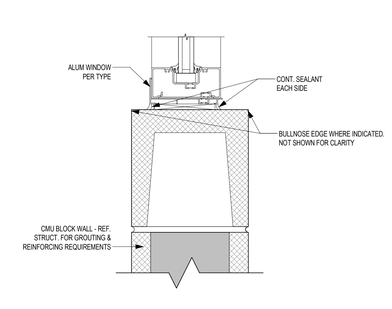

5 SILL DETAIL - AL / INT. CMU WALL
3" = 1'-0"

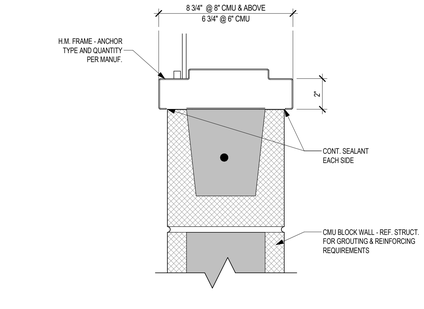

1 SILL DETAIL - HM / INT. CMU WALL
3" = 1'-0"

Revision / Date

Project:
TOMBALL INTERMEDIATE SCHOOL REPLACEMENT
FOR
TOMBALL INDEPENDENT SCHOOL DISTRICT
TOMBALL, TEXAS

REGISTERED ARCHITECT
CAITLIN MUNICH
29
STATE OF TEXAS
7/15/2026

Huckabee
www.huckabee-inc.com
800.687.1229

INTERIOR OPENING DETAILS

VOLUME 01

Job No.	Sheet No.
00802-04-01	A3.10
Drawn By: KR	
Date: 07.15.26	

7/15/2026 4:22:01 PM
Autodesk Docs://TOMBALL ISD - IS REPLACEMENT/00802-04-01_Tomball ISD IS Replacement_ARCH.rvt

Copyright © 2026, Huckabee & Associates, Inc.

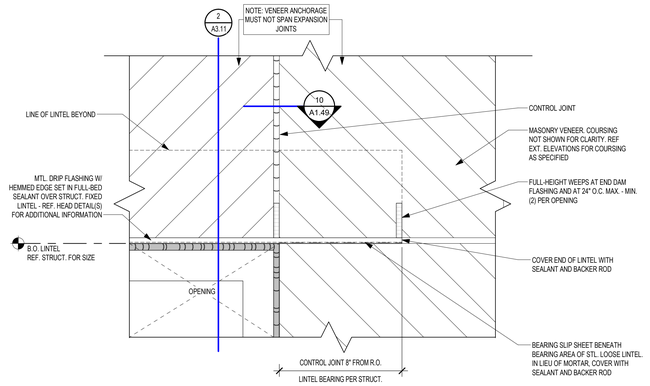

5 TYPICAL LOOSE LINTEL EXTERIOR ELEVATION OPTION 1 - MASONRY VENEER
3" = 1'-0"

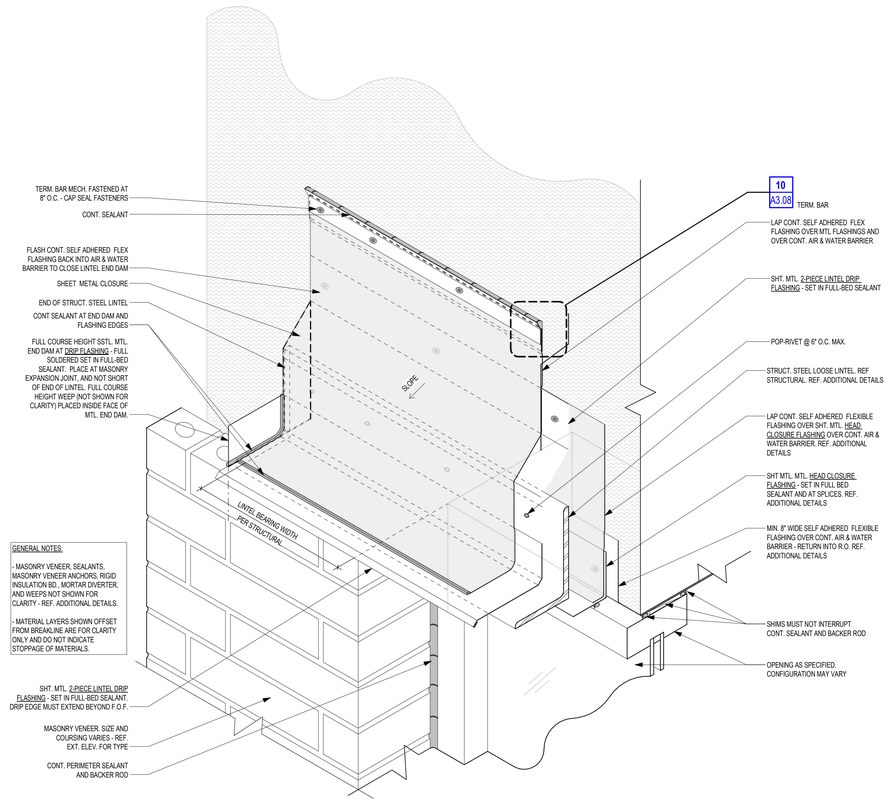

2 TYIPCAI STOREFRONT HEAD WITH LOOSE LINTEL AXON - MASONRY VENEER
3" = 1'-0"

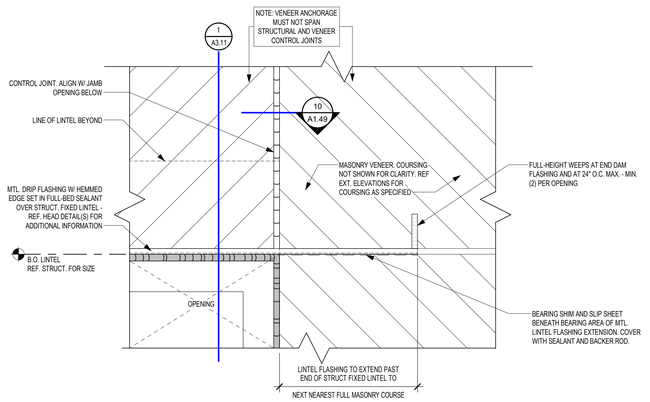

4 TYPICAL FIXED LINTEL EXTERIOR ELEVATION - MASONRY VENEER
3" = 1'-0"

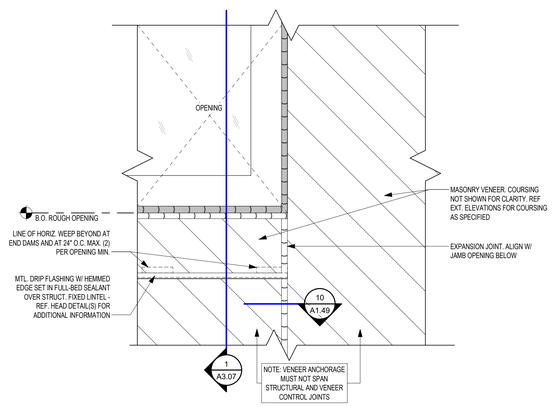

3 TYPICAL SILL EXTERIOR ELEVATION - MASONRY VENEER
3" = 1'-0"

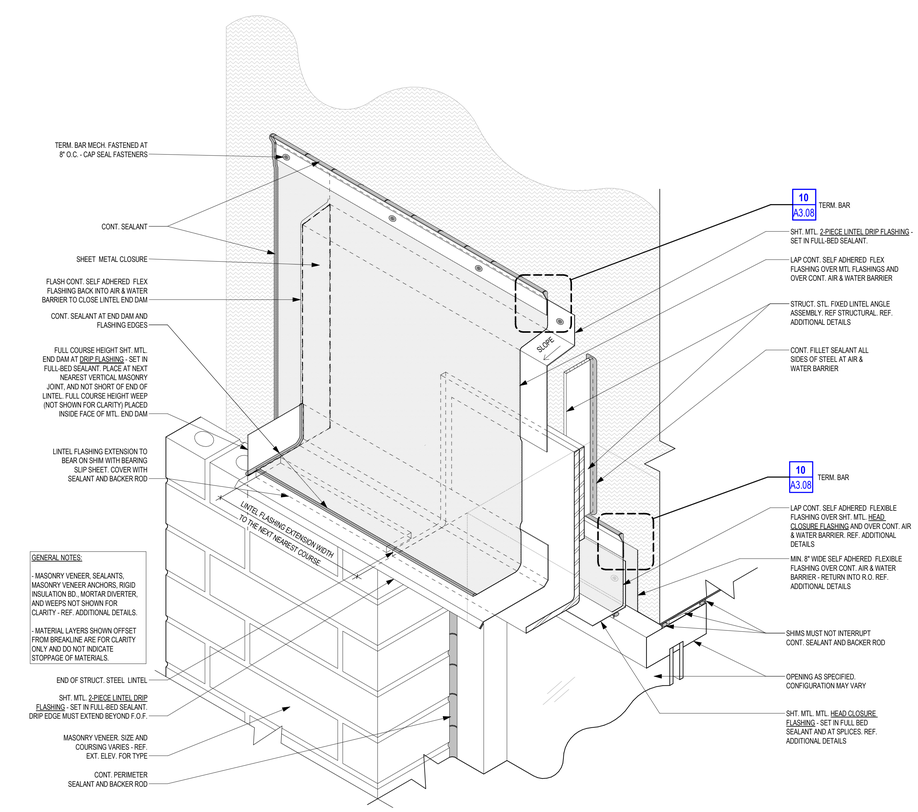

1 TYPICAL STOREFRONT HEAD WITH FIXED LINTEL AXON - MASONRY VENEER
3" = 1'-0"

Revision / Date

Project:
TOMBALL INTERMEDIATE SCHOOL REPLACEMENT
FOR
TOMBALL INDEPENDENT SCHOOL DISTRICT
TOMBALL, TEXAS

REGISTERED ARCHITECT
CAITLIN MUNCH
29 [illegible]
STATE OF TEXAS
7/15/2026

Huckabee
www.huckabee-inc.com
800.687.1229

TYP. MASONRY VENEER DETAILS

VOLUME 01

Job No.	Sheet No.
0/2602-04-01	A3.11
Drawn By: KR	
Date: 07.15.26	

7/15/2026 4:22:03 PM
Autodesk Docs://TOMBALL ISD - IS REPLACEMENT/0/0/2602-04-01_Tomball ISD IS Replacement_ARCH.rvt

Copyright © 2026, Huckabee & Associates, Inc.

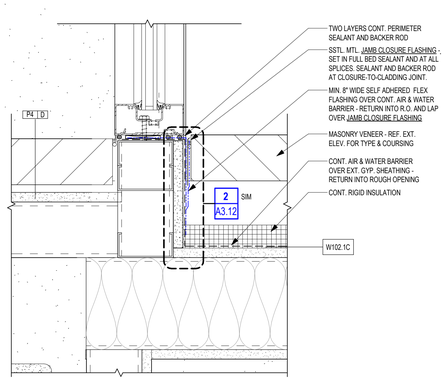

9 STOREFRONT JAMB - MASONRY VENEER & CFMF
3" = 1'-0"

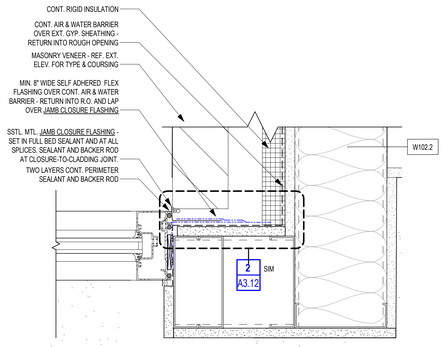

8 STOREFRONT JAMB - MASONRY VENEER & CFMF
3" = 1'-0"

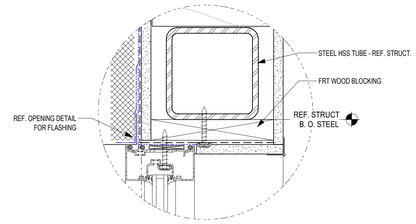

7 TYPICAL STOREFRONT HEAD WITH HSS STRUCTURE
3" = 1'-0"

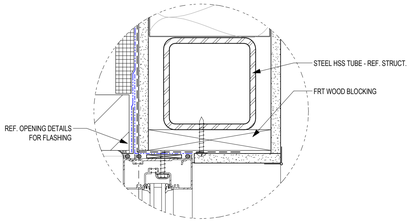

6 TYPICAL STOREFRONT JAMB WITH HSS STRUCTURE
3" = 1'-0"

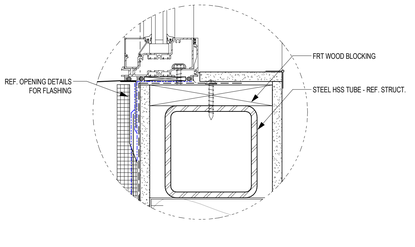

5 TYPICAL STOREFRONT SILL WITH HSS STRUCTURE
3" = 1'-0"

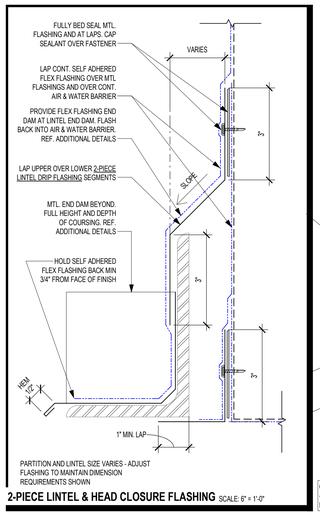

2-PIECE LINTEL & HEAD CLOSURE FLASHING SCALE: 6" = 1'-0"

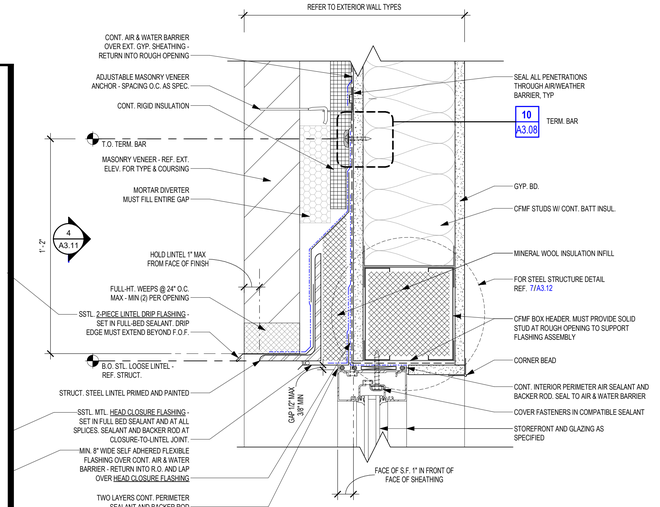

GENERAL NOTE:
- CONT. SEALANT AT ALL EDGES OF SELF ADHERED FLEXIBLE FLASHING MUST BE PROVIDED (NOT SHOWN FOR CLARITY)

LINTEL USE WHERE PERMITTED BY STRUCTURAL REFER AND COORDINATE WITH STRUCTURAL FOR STEEL LINTEL ATTACHMENT CONDITION PER OPENING

3 TYPICAL STOREFRONT HEAD WITH LOOSE LINTEL - MASONRY VENEER & CFMF
3" = 1'-0"

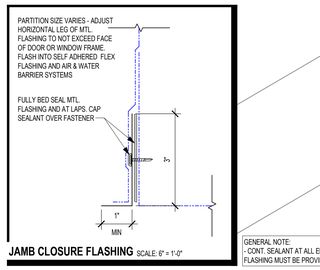

JAMB CLOSURE FLASHING SCALE: 6" = 1'-0"

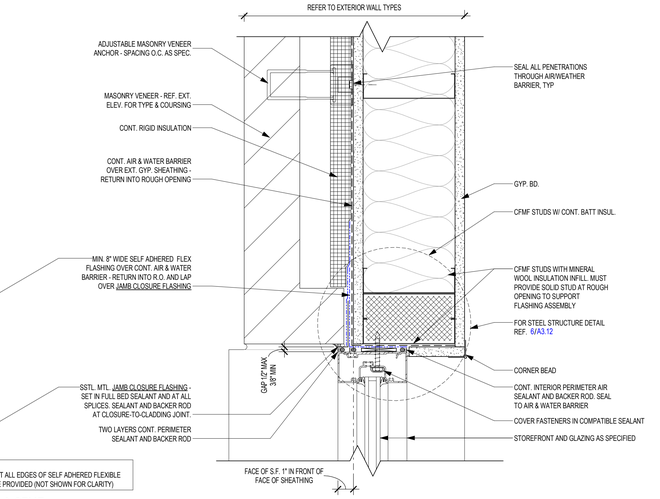

GENERAL NOTE:
- CONT. SEALANT AT ALL EDGES OF SELF ADHERED FLEXIBLE FLASHING MUST BE PROVIDED (NOT SHOWN FOR CLARITY)
- TYPICAL SILL CONDITION SHOWN - REF. ELEVATIONS FOR ADDITIONAL INFORMATION - CONDITIONS MAY VARY

2 TYPICAL STOREFRONT JAMB - MASONRY VENEER & CFMF
3" = 1'-0"

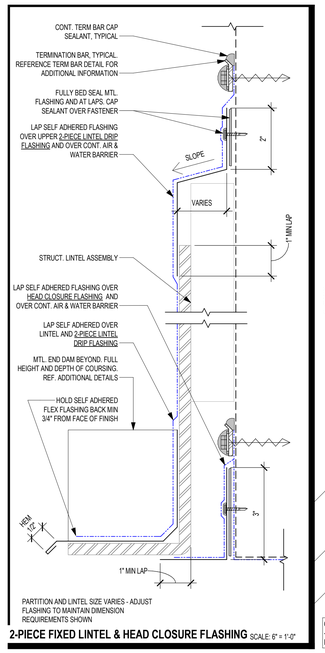

2-PIECE FIXED LINTEL & HEAD CLOSURE FLASHING SCALE: 6" = 1'-0"

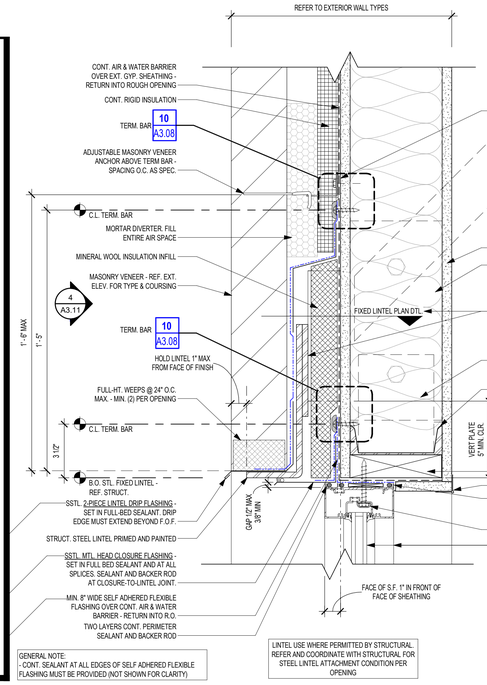

GENERAL NOTE:
- CONT. SEALANT AT ALL EDGES OF SELF ADHERED FLEXIBLE FLASHING MUST BE PROVIDED (NOT SHOWN FOR CLARITY)

LINTEL USE WHERE PERMITTED BY STRUCTURAL REFER AND COORDINATE WITH STRUCTURAL FOR STEEL LINTEL ATTACHMENT CONDITION PER OPENING

4 TYPICAL STOREFRONT HEAD WITH FIXED LINTEL - MASONRY VENEER & CFMF
3" = 1'-0"

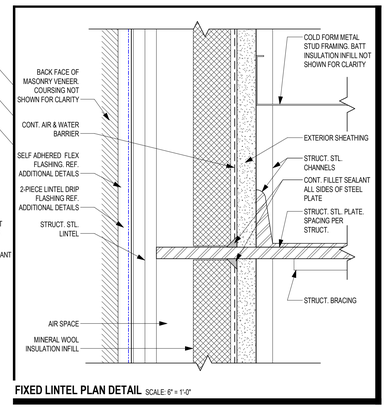

FIXED LINTEL PLAN DETAIL SCALE: 6" = 1'-0"

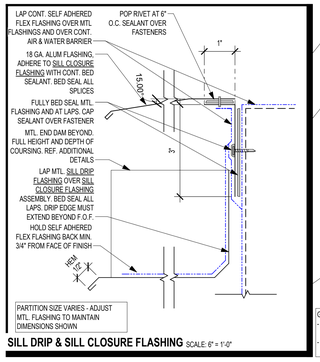

SILL DRIP & SILL CLOSURE FLASHING SCALE: 6" = 1'-0"

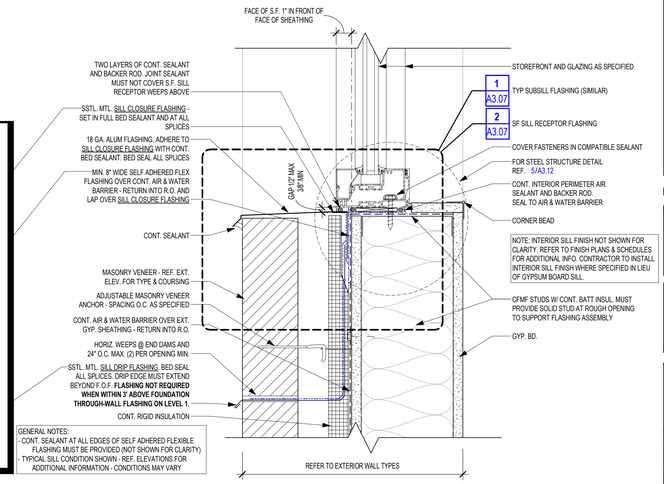

GENERAL NOTES:
- CONT. SEALANT AT ALL EDGES OF SELF ADHERED FLEXIBLE FLASHING MUST BE PROVIDED (NOT SHOWN FOR CLARITY)
- TYPICAL SILL CONDITION SHOWN - REF. ELEVATIONS FOR ADDITIONAL INFORMATION - CONDITIONS MAY VARY

1 TYPICAL STOREFRONT SILL - MASONRY VENEER & CFMF
3" = 1'-0"

Revision / Date

Project:
TOMBALL INTERMEDIATE SCHOOL REPLACEMENT
FOR
TOMBALL INDEPENDENT SCHOOL DISTRICT
TOMBALL, TEXAS

REGISTERED ARCHITECT
CARTLIN MUNCH
29 814
STATE OF TEXAS
7/15/2026

Huckabee
www.huckabee-inc.com
800.687.1229

TYP. MASONRY VENEER/CFMF/SF DETAILS

VOLUME 01

Job No.	Sheet No.
00802-04-01	A3.12
Drawn By: KR	
Date: 07.15.26	

7/15/2026 4:22:06 PM
Autodesk Docs://TOMBALL ISD - IS REPLACEMENT/00802-04-01 Tomball ISD IS Replacement_ARCH.rvt

Copyright © 2026, Huckabee & Associates, Inc.

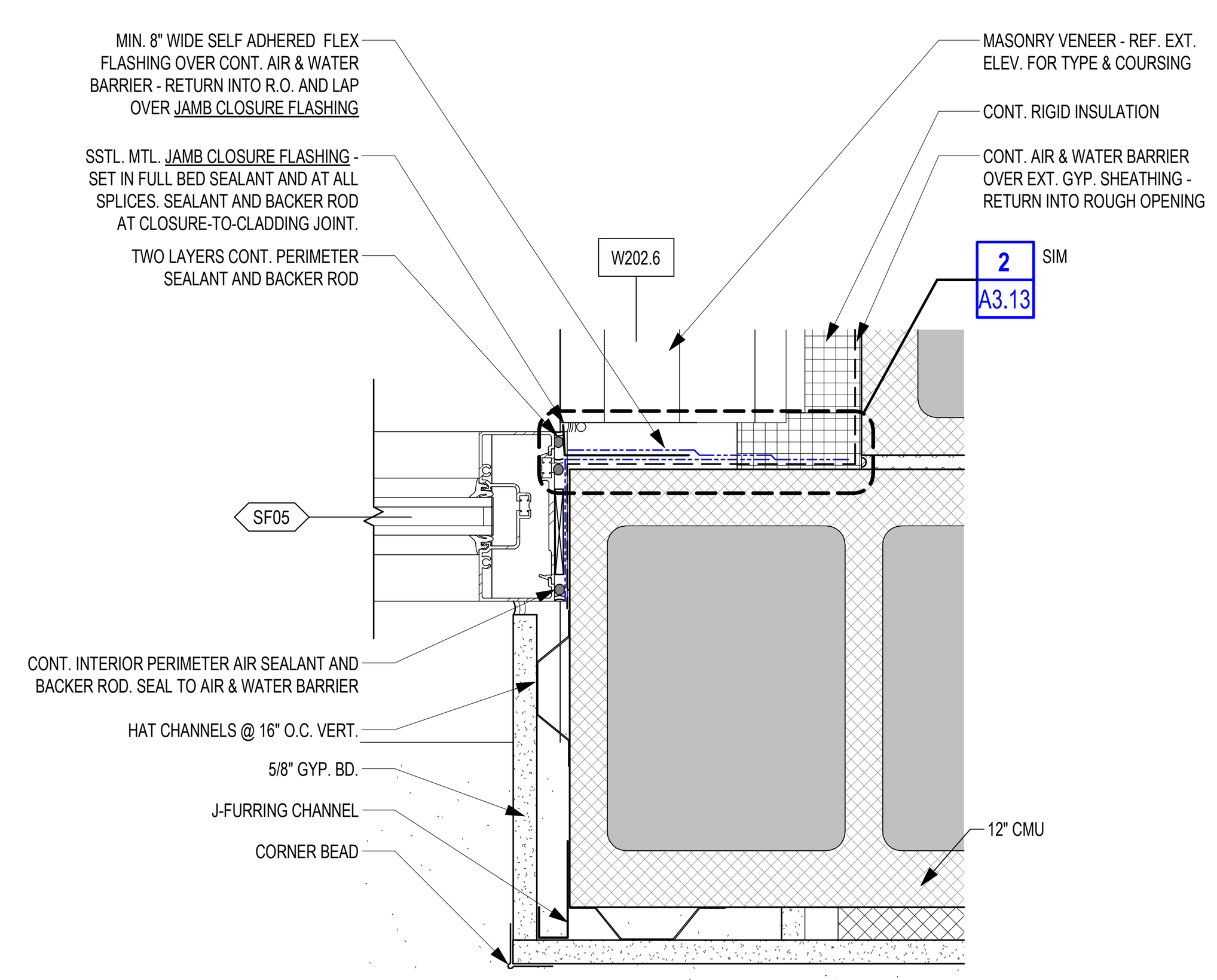

5 STOREFRONT JAMB - MASONRY VENEER & HC+GYP
3" = 1'-0" BACK REF: A1.41

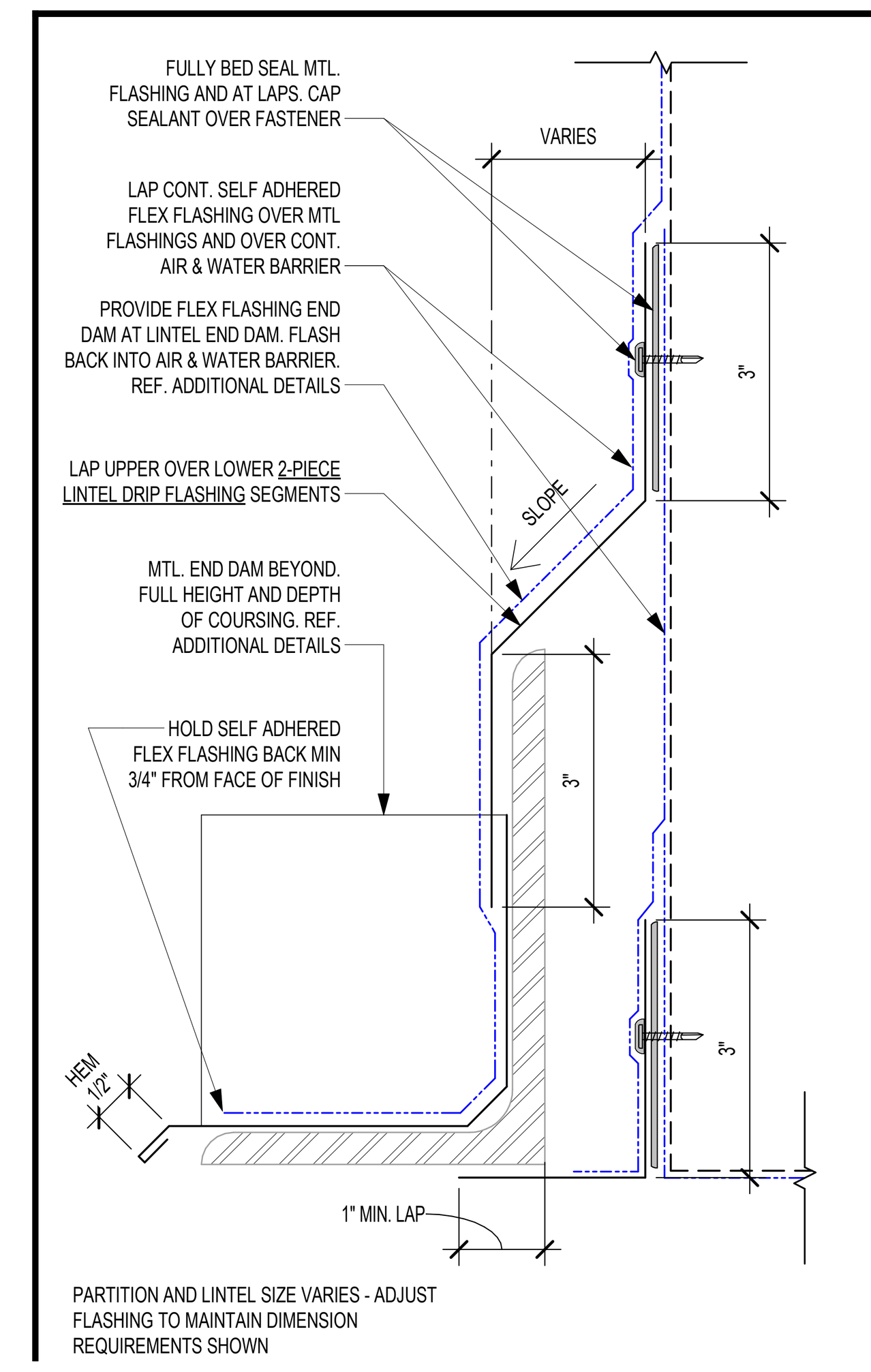

2-PIECE LINTEL & HEAD CLOSURE FLASHING SCALE: 6" = 1'-0"

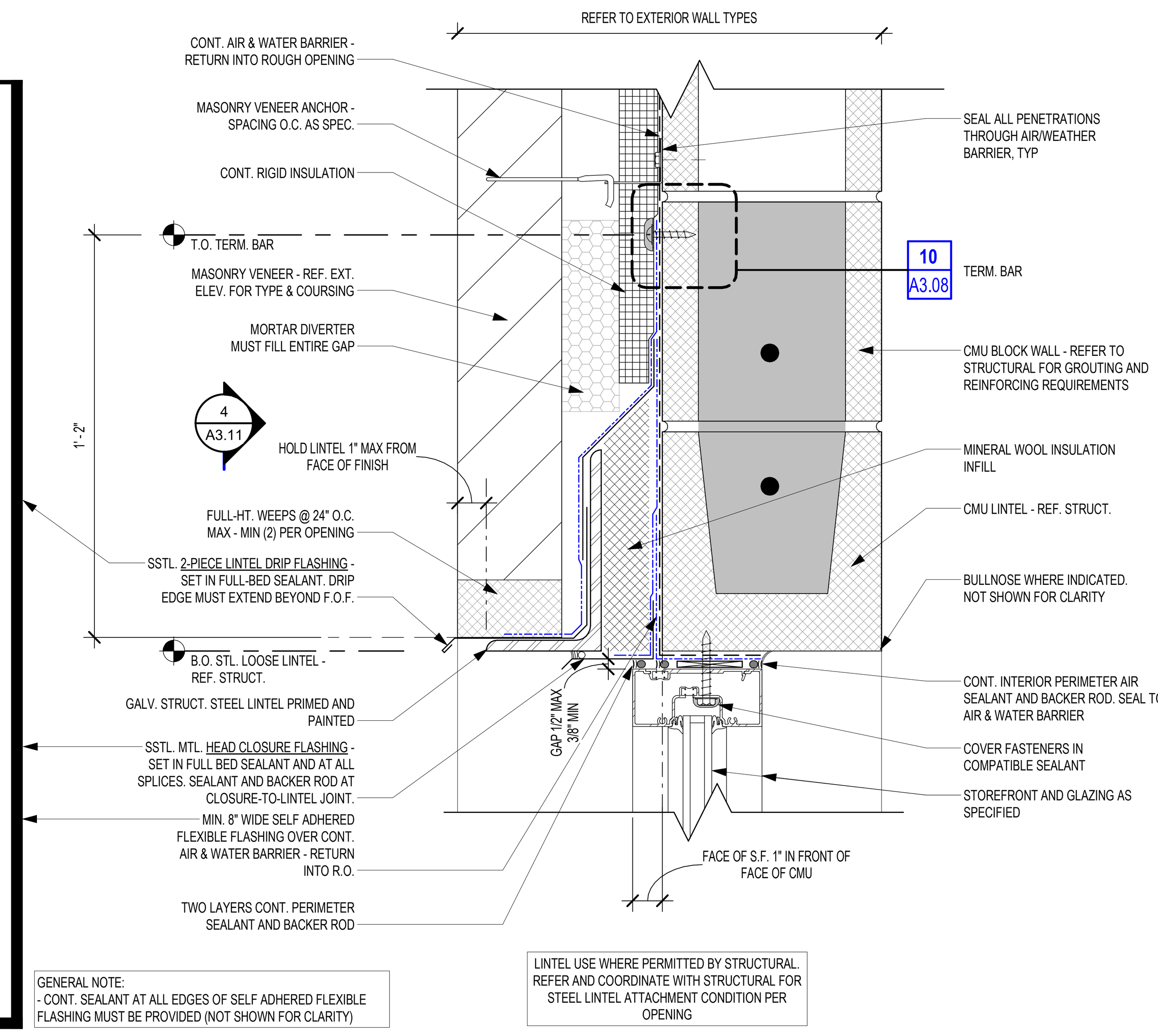

GENERAL NOTE:
- CONT. SEALANT AT ALL EDGES OF SELF ADHERED FLEXIBLE FLASHING MUST BE PROVIDED (NOT SHOWN FOR CLARITY)

LINTEL USE WHERE PERMITTED BY STRUCTURAL. REFER AND COORDINATE WITH STRUCTURAL FOR STEEL LINTEL ATTACHMENT CONDITION PER OPENING

3 TYPICAL STOREFRONT HEAD WITH LOOSE LINTEL - MASONRY VENEER & CMU
3" = 1'-0"

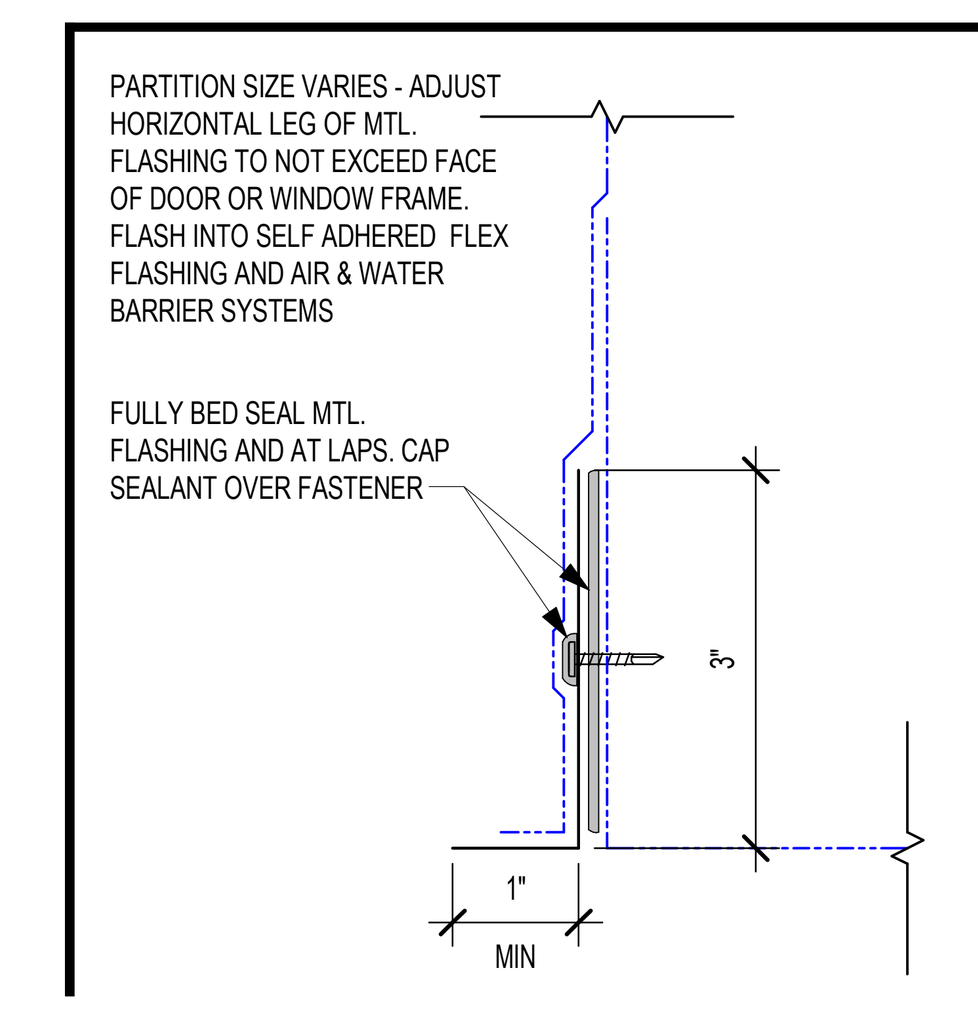

JAMB CLOSURE FLASHING SCALE: 6" = 1'-0"

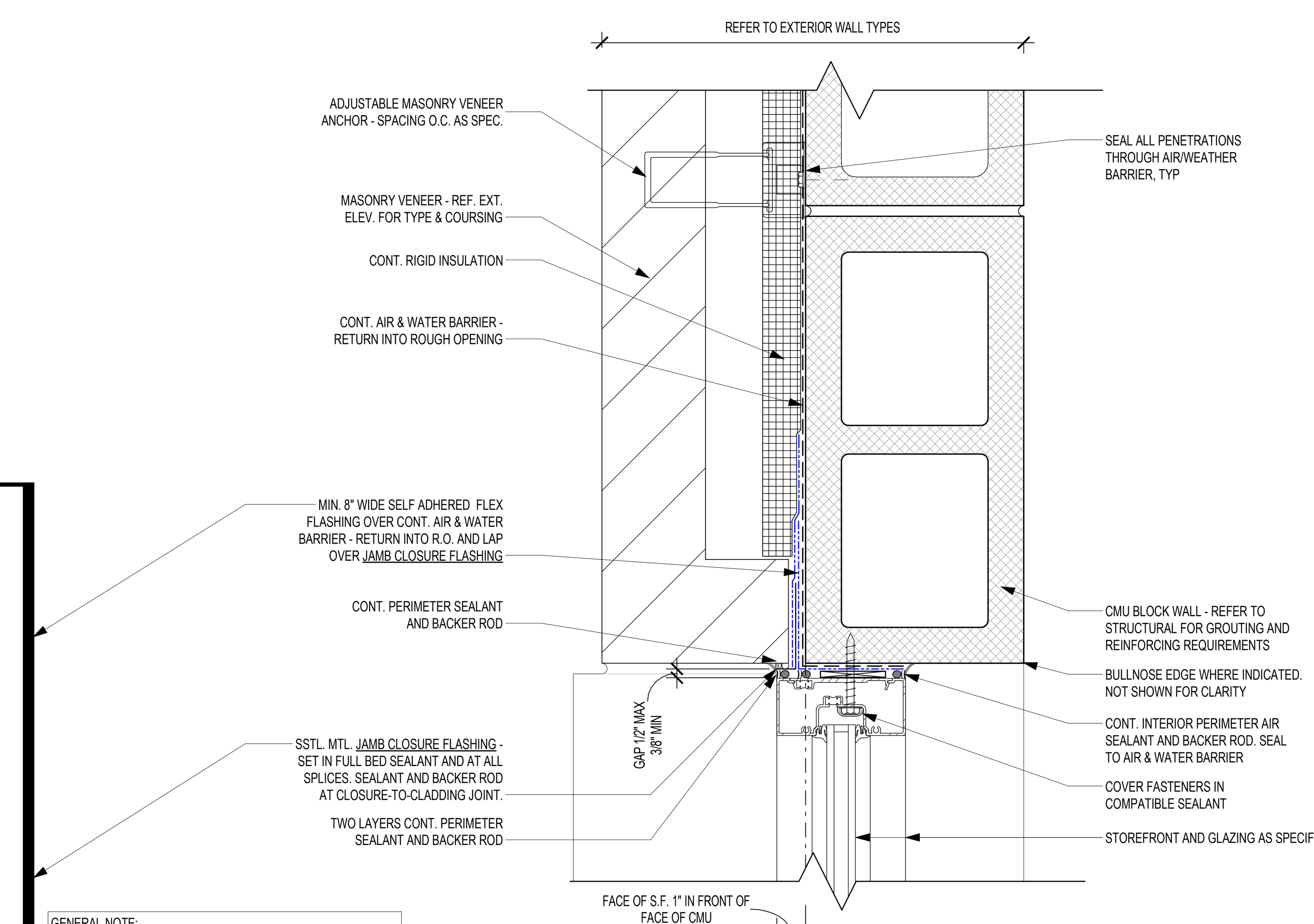

GENERAL NOTE:
- CONT. SEALANT AT ALL EDGES OF SELF ADHERED FLEXIBLE FLASHING MUST BE PROVIDED (NOT SHOWN FOR CLARITY)

2 TYPICAL STOREFRONT JAMB - MASONRY VENEER & CMU
3" = 1'-0"

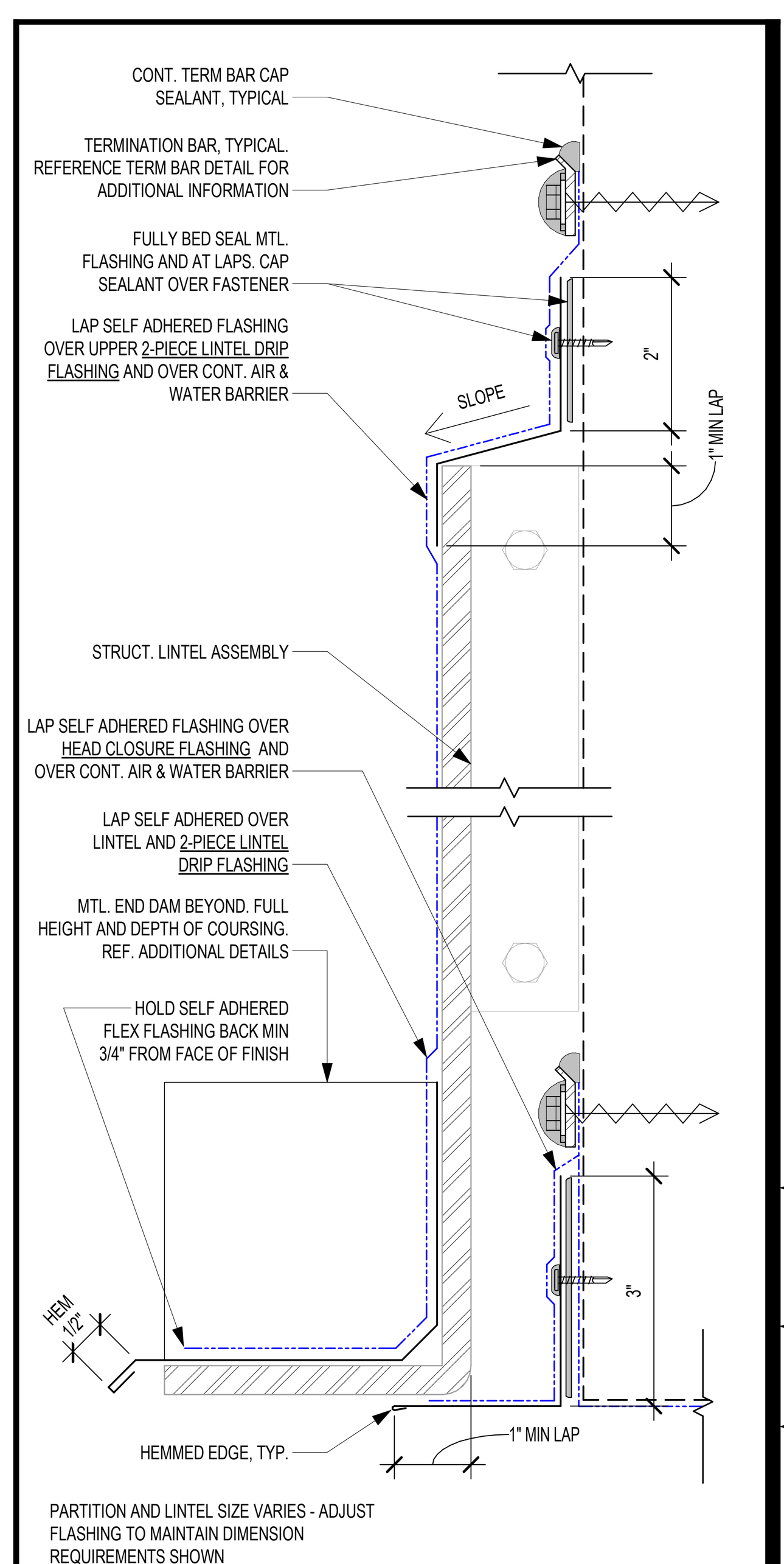

2-PIECE FIXED LINTEL & HEAD CLOSURE FLASHING SCALE: 6" = 1'-0"

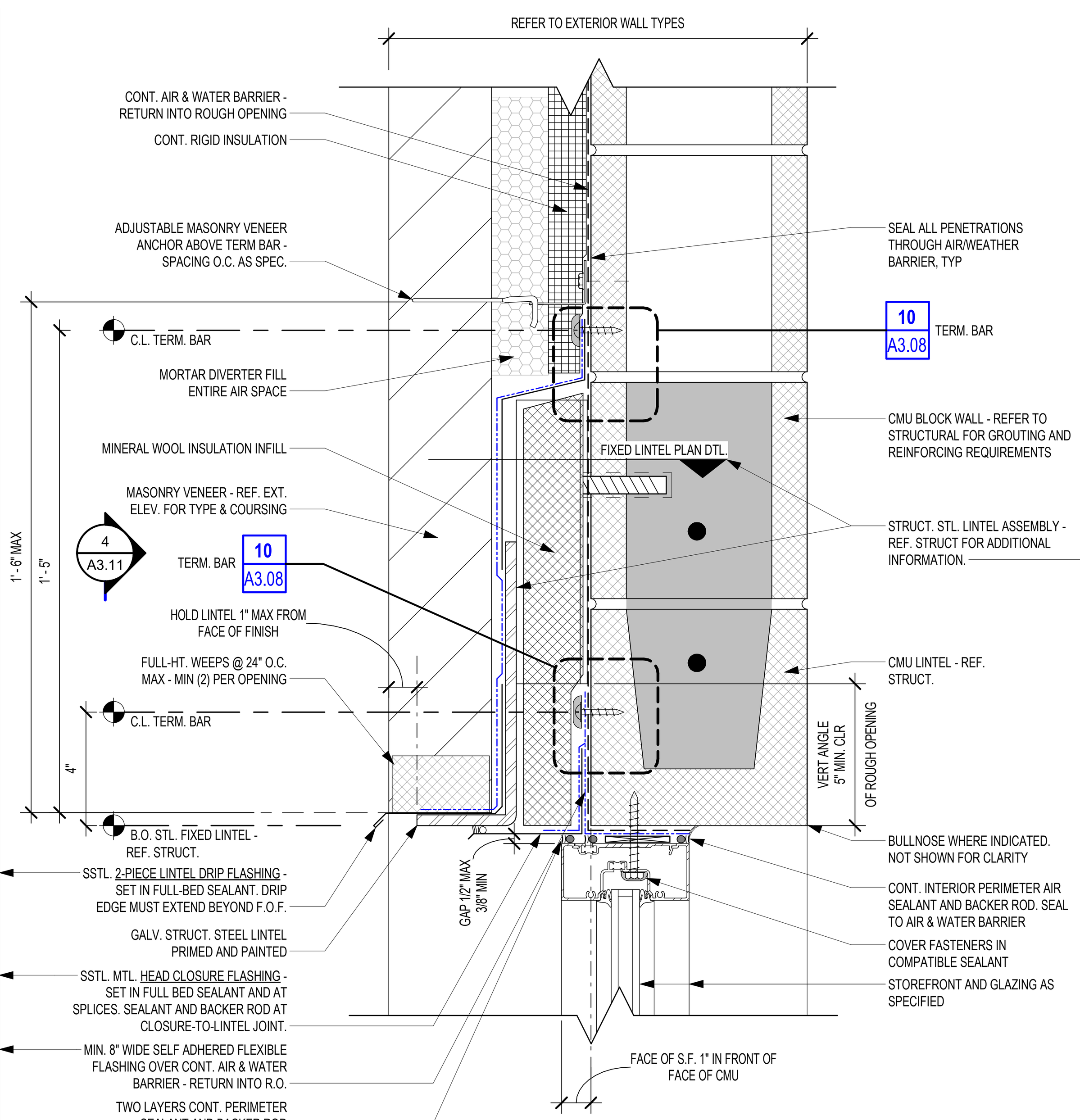

GENERAL NOTE:
- CONT. SEALANT AT ALL EDGES OF SELF ADHERED FLEXIBLE FLASHING MUST BE PROVIDED (NOT SHOWN FOR CLARITY)

LINTEL USE WHERE PERMITTED BY STRUCTURAL. REFER AND COORDINATE WITH STRUCTURAL FOR STEEL LINTEL ATTACHMENT CONDITION PER OPENING

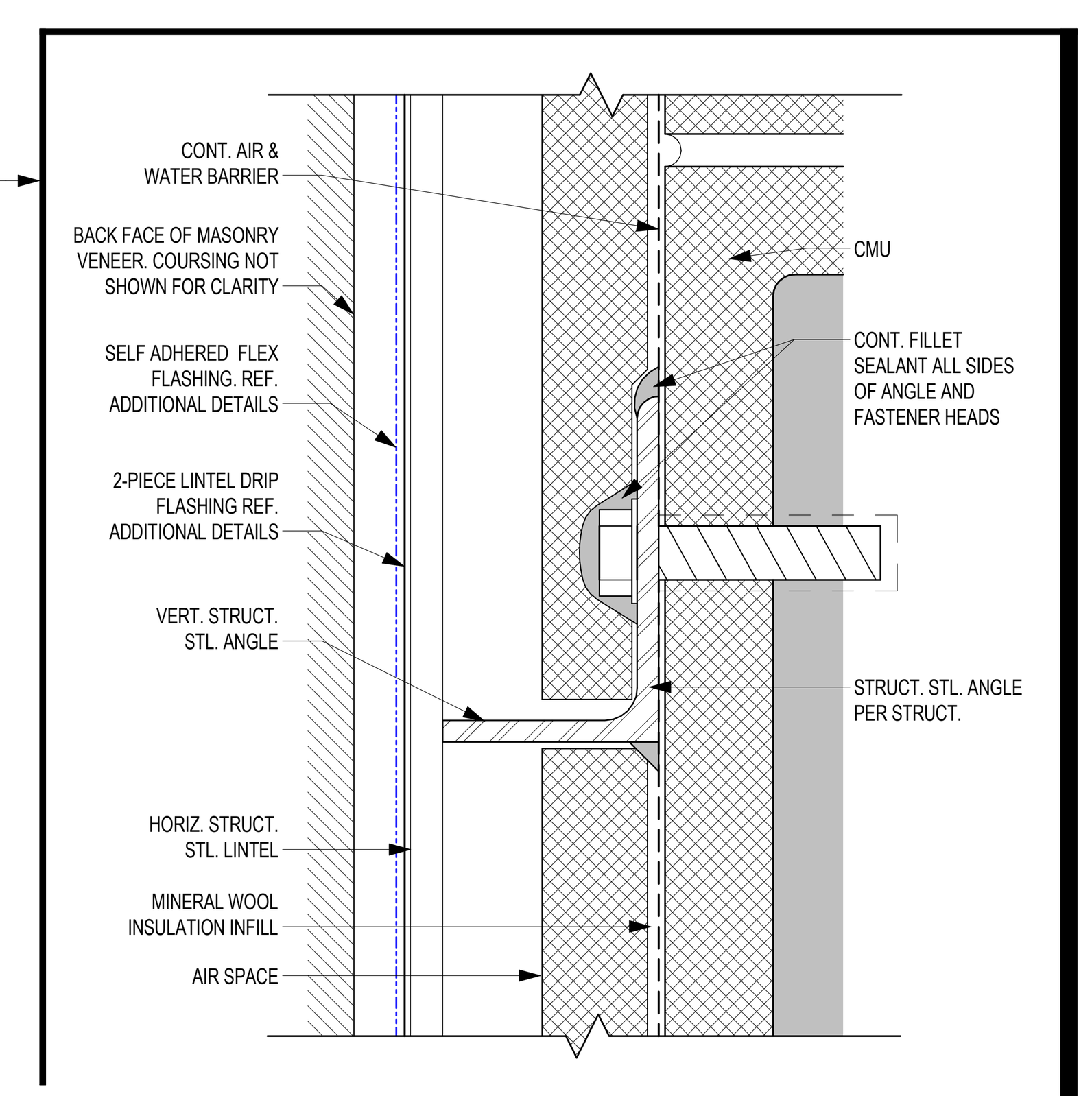

FIXED LINTEL PLAN DETAIL SCALE: 6" = 1'-0"

4 TYPICAL STOREFRONT HEAD WITH FIXED LINTEL - MASONRY VENEER & CMU
3" = 1'-0"

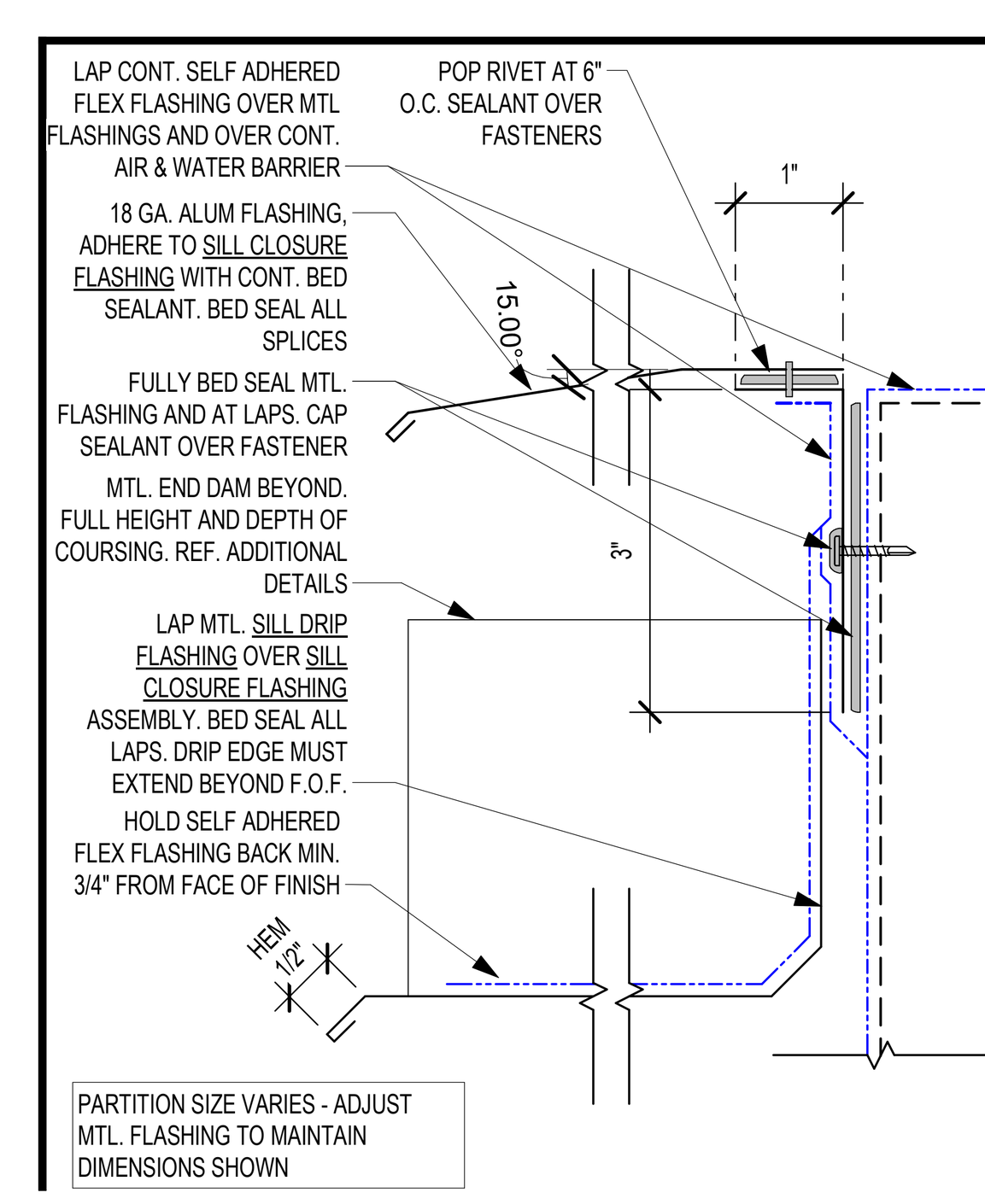

SILL DRIP & SILL CLOSURE FLASHING SCALE: 6" = 1'-0"

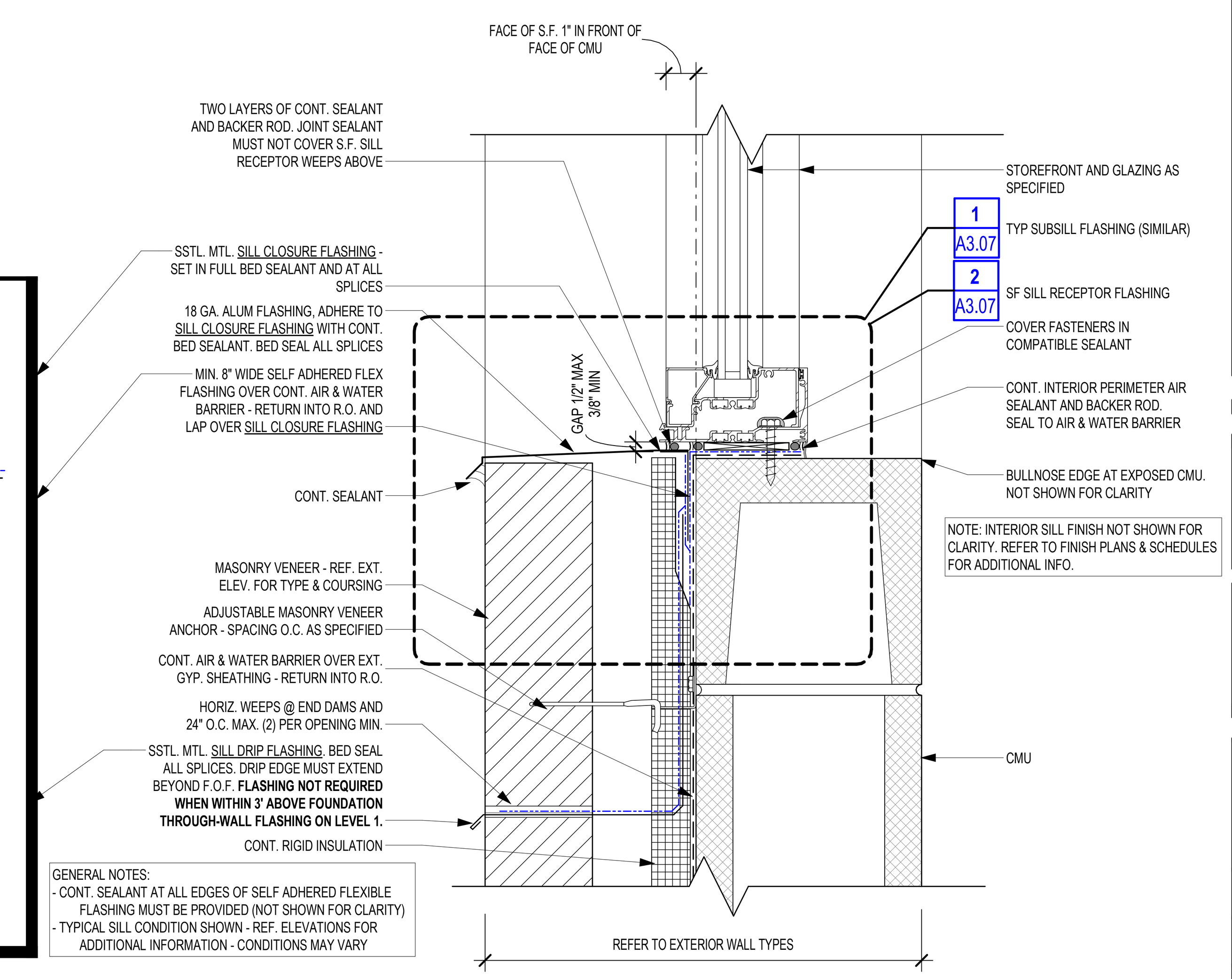

NOTE: INTERIOR SILL FINISH NOT SHOWN FOR CLARITY. REFER TO FINISH PLANS & SCHEDULES FOR ADDITIONAL INFO.

GENERAL NOTES:
- CONT. SEALANT AT ALL EDGES OF SELF ADHERED FLEXIBLE FLASHING MUST BE PROVIDED (NOT SHOWN FOR CLARITY)
- TYPICAL SILL CONDITION SHOWN - REF. ELEVATIONS FOR ADDITIONAL INFORMATION - CONDITIONS MAY VARY

1 TYPICAL STOREFRONT SILL - MASONRY VENEER & CMU
3" = 1'-0"

Revision / Date

Project:
TOMBALL INTERMEDIATE SCHOOL REPLACEMENT
FOR
TOMBALL INDEPENDENT SCHOOL DISTRICT
TOMBALL, TEXAS



Huckabee
www.huckabee-inc.com
800.687.1229

TYP. MASONRY VENEER/CMU/SF DETAILS

PACKAGE VOLUME 01

Job No. 00802-04-01
Drawn By: KR
Date: 07.15.26
Sheet No. A3.13

Autodesk Docs://TOMBALL ISD - IS REPLACEMENT/00802-04-01_Tomball ISD IS Replacement_ARCH.rvt
7/15/2026 4:22:09 PM

Copyright © 2026, Huckabee & Associates, Inc.

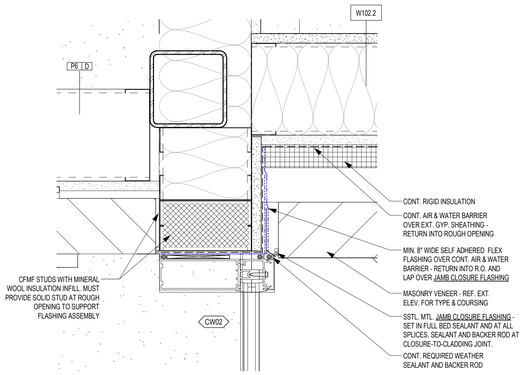

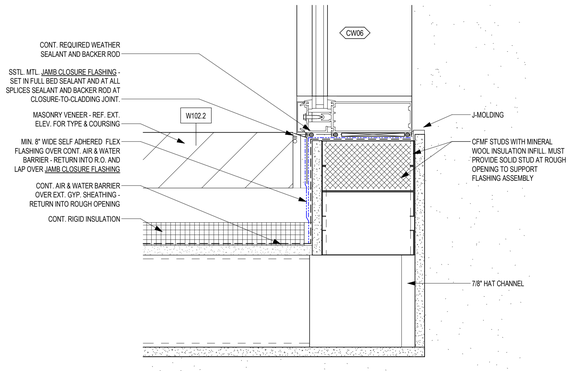

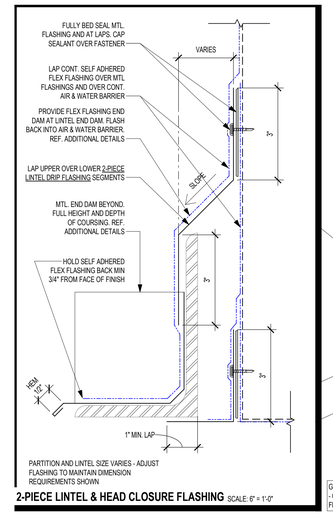

2-PIECE LINTEL & HEAD CLOSURE FLASHING SCALE: 6" = 1'-0"

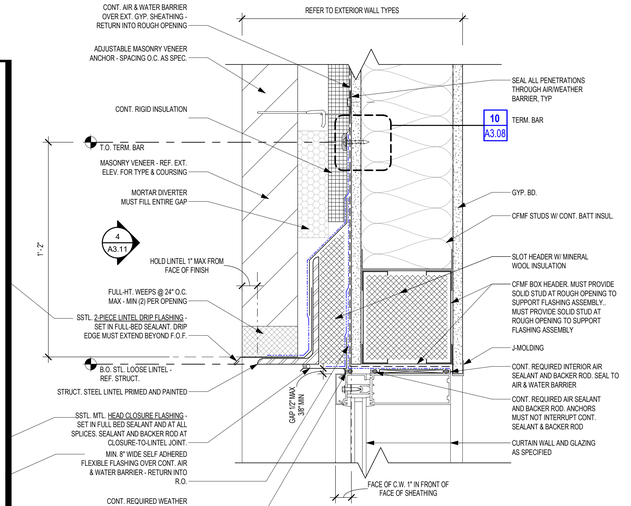

GENERAL NOTE:
- CONT. SEALANT AT ALL EDGES OF SELF ADHERED FLEXIBLE FLASHING MUST BE PROVIDED (NOT SHOWN FOR CLARITY)

LINTEL USE WHERE PERMITTED BY STRUCTURAL. REFER AND COORDINATE WITH STRUCTURAL FOR STEEL LINTEL ATTACHMENT CONDITION PER OPENING

3 TYPICAL CURTAIN WALL HEAD WITH LOOSE LINTEL - MASONRY VENEER & CFMF
3" = 1'-0"

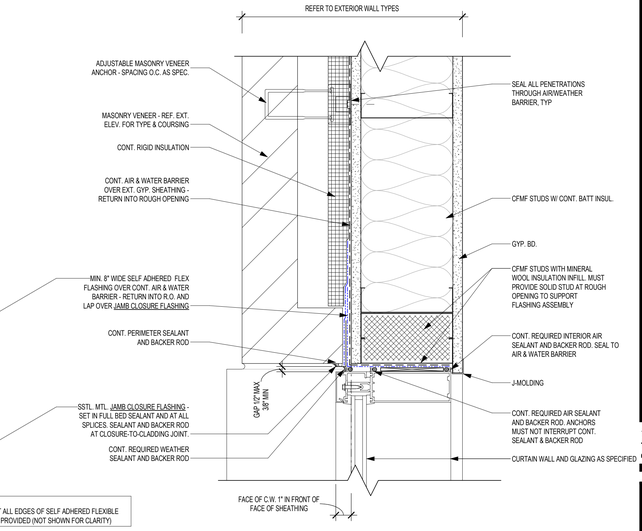

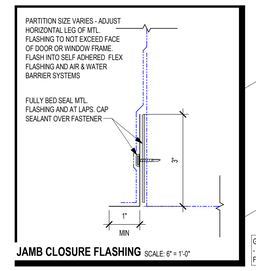

JAMB CLOSURE FLASHING SCALE: 6" = 1'-0"

2 TYPICAL CURTAIN WALL JAMB - MASONRY VENEER & CFMF
3" = 1'-0"

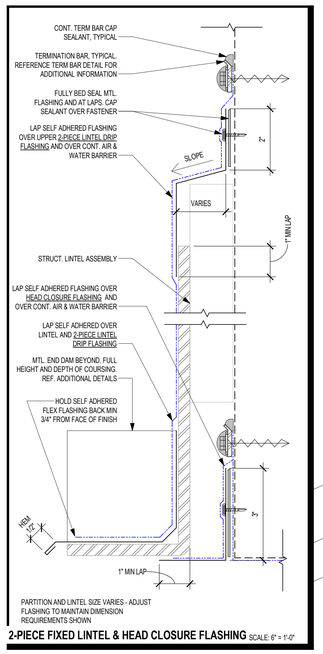

2-PIECE FIXED LINTEL & HEAD CLOSURE FLASHING SCALE: 6" = 1'-0"

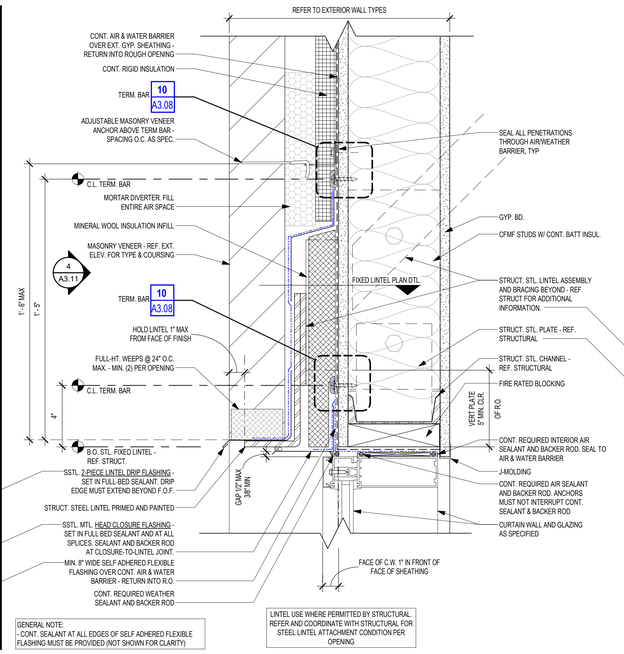

GENERAL NOTE:
- CONT. SEALANT AT ALL EDGES OF SELF ADHERED FLEXIBLE FLASHING MUST BE PROVIDED (NOT SHOWN FOR CLARITY)

LINTEL USE WHERE PERMITTED BY STRUCTURAL. REFER AND COORDINATE WITH STRUCTURAL FOR STEEL LINTEL ATTACHMENT CONDITION PER OPENING

4 TYPICAL CURTAIN WALL HEAD WITH FIXED LINTEL - MASONRY VENEER & CFMF
3" = 1'-0"

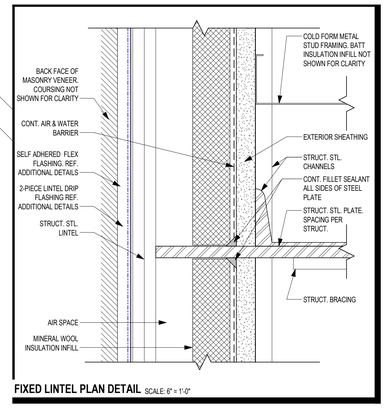

FIXED LINTEL PLAN DETAIL SCALE: 6" = 1'-0"

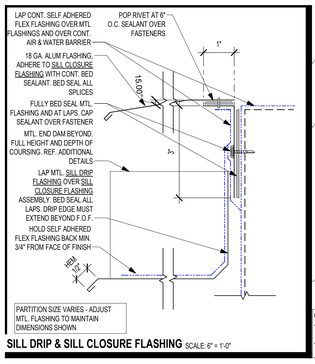

SILL DRIP & SILL CLOSURE FLASHING SCALE: 6" = 1'-0"

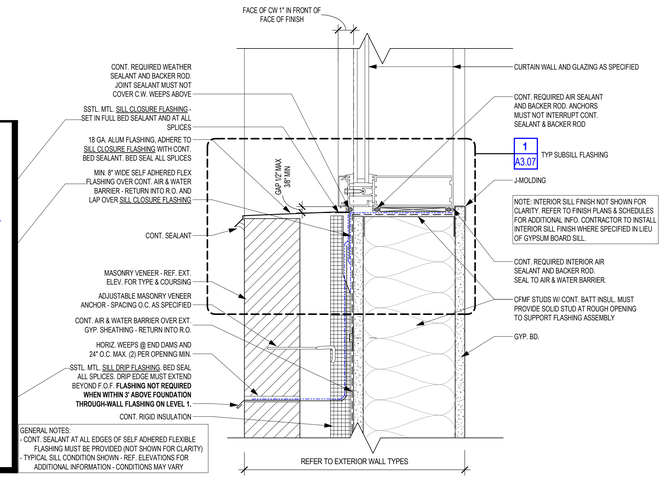

GENERAL NOTES:
- CONT. SEALANT AT ALL EDGES OF SELF ADHERED FLEXIBLE FLASHING MUST BE PROVIDED (NOT SHOWN FOR CLARITY)
- TYPICAL SILL CONDITION SHOWN - REF. ELEVATIONS FOR ADDITIONAL INFORMATION - CONDITIONS MAY VARY

1 TYPICAL CURTAIN WALL SILL - MASONRY VENEER & CFMF
3" = 1'-0"

Revision / Date

Project:
TOMBALL INTERMEDIATE SCHOOL REPLACEMENT
FOR
TOMBALL INDEPENDENT SCHOOL DISTRICT
TOMBALL, TEXAS

REGISTERED ARCHITECT CARTLIN MUNCH 29 STATE OF TEXAS
7/15/2026

Huckabee
www.huckabee-inc.com
800.687.1229

TYP. MASONRY VENEER/CFMF/CW DETAILS

VOLUME 01

Job No.	Sheet No.
00802-04-01	A3.14
Drawn By: KR	
Date: 07.15.26	

7/15/2026 4:23:12 PM
Autodesk Docs://TOMBALL ISD - IS REPLACEMENT/00802-04-01 Tomball ISD IS Replacement_ARCH.rvt

Copyright © 2026, Huckabee & Associates, Inc.

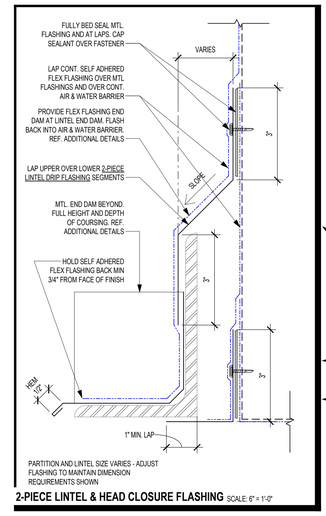

2-PIECE LINTEL & HEAD CLOSURE FLASHING SCALE: 6" = 1'-0"

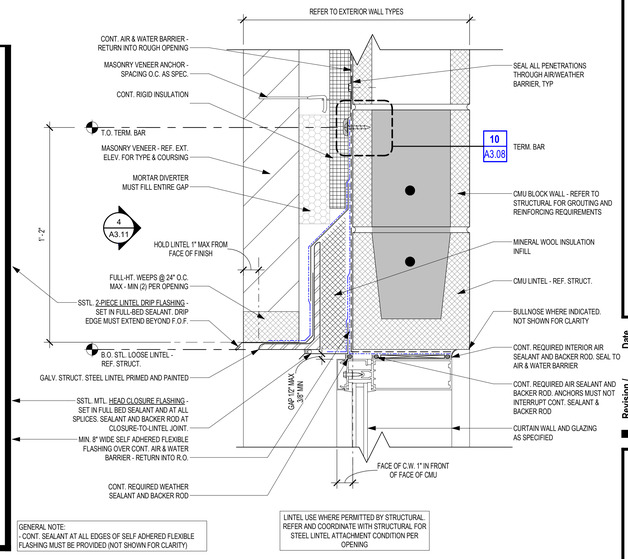

GENERAL NOTE:
- CONT. SEALANT AT ALL EDGES OF SELF ADHERED FLEXIBLE FLASHING MUST BE PROVIDED (NOT SHOWN FOR CLARITY)

LINTEL USE WHERE PERMITTED BY STRUCTURAL. REFER AND COORDINATE WITH STRUCTURAL FOR STEEL LINTEL ATTACHMENT CONDITION PER OPENING

3 TYPICAL CURTAIN WALL HEAD WITH LOOSE LINTEL - MASONRY VENEER & CMU
3" = 1'-0"

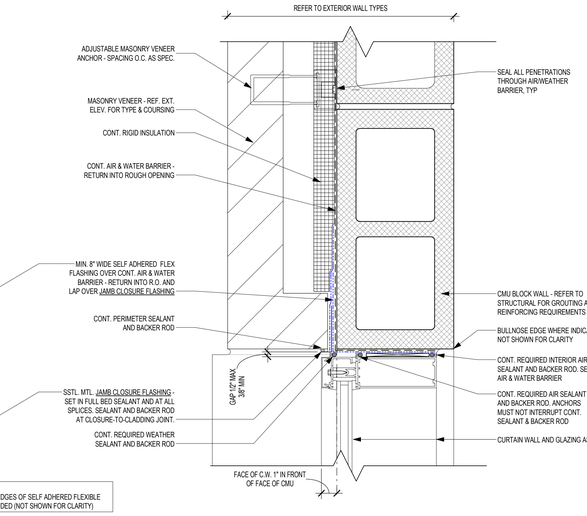

JAMB CLOSURE FLASHING SCALE: 6" = 1'-0"

GENERAL NOTE:
- CONT. SEALANT AT ALL EDGES OF SELF ADHERED FLEXIBLE FLASHING MUST BE PROVIDED (NOT SHOWN FOR CLARITY)

2 TYPICAL CURTAIN WALL JAMB - MASONRY VENEER & CMU
3" = 1'-0"

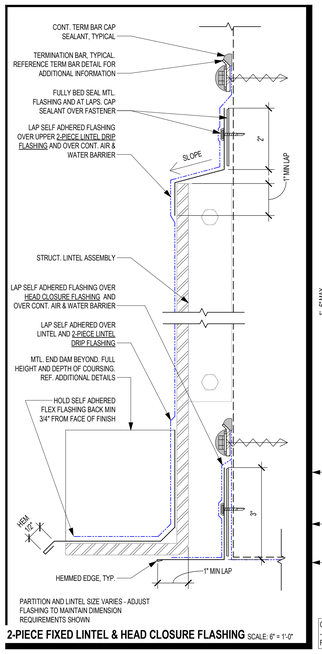

2-PIECE FIXED LINTEL & HEAD CLOSURE FLASHING SCALE: 6" = 1'-0"

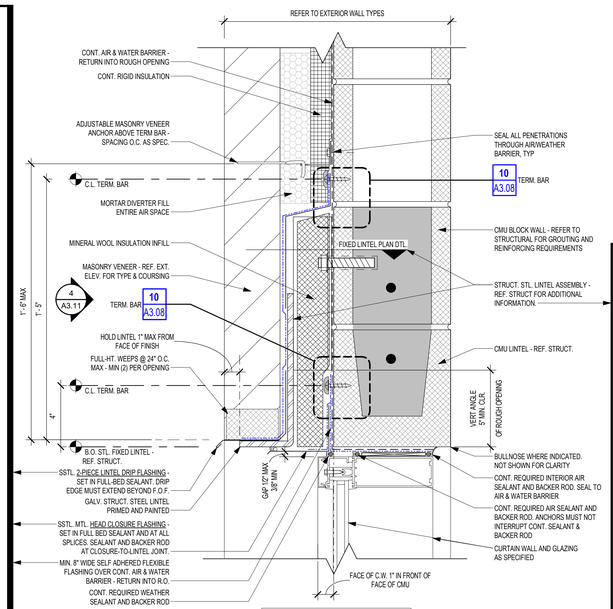

GENERAL NOTE:
- CONT. SEALANT AT ALL EDGES OF SELF ADHERED FLEXIBLE FLASHING MUST BE PROVIDED (NOT SHOWN FOR CLARITY)

LINTEL USE WHERE PERMITTED BY STRUCTURAL. REFER AND COORDINATE WITH STRUCTURAL FOR STEEL LINTEL ATTACHMENT CONDITION PER OPENING

4 TYPICAL CURTAIN WALL HEAD WITH FIXED LINTEL - MASONRY VENEER & CMU
3" = 1'-0"

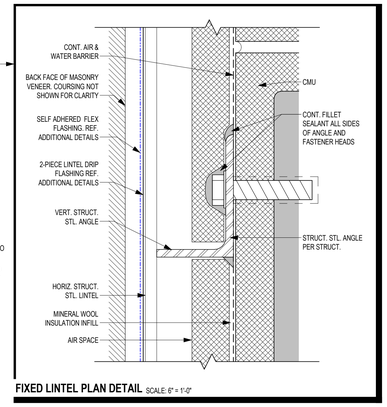

FIXED LINTEL PLAN DETAIL SCALE: 6" = 1'-0"

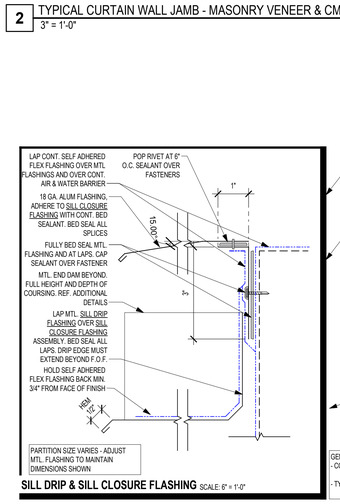

SILL DRIP & SILL CLOSURE FLASHING SCALE: 6" = 1'-0"

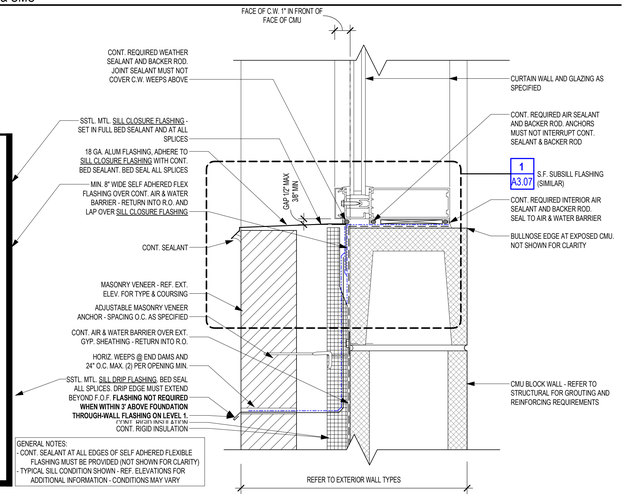

GENERAL NOTES:
- CONT. SEALANT AT ALL EDGES OF SELF ADHERED FLEXIBLE FLASHING MUST BE PROVIDED (NOT SHOWN FOR CLARITY)
- TYPICAL SILL CONDITION SHOWN - REF. ELEVATIONS FOR ADDITIONAL INFORMATION - CONDITIONS MAY VARY

1 TYPICAL CURTAIN WALL SILL - MASONRY VENEER & CMU
3" = 1'-0"

Revision / Date

Project:
TOMBALL INTERMEDIATE SCHOOL REPLACEMENT
FOR
TOMBALL INDEPENDENT SCHOOL DISTRICT
TOMBALL, TEXAS

REGISTERED ARCHITECT
CARL LIN MUNCH
29
STATE OF TEXAS
7/15/2026

Huckabee
www.huckabee-inc.com
800.687.1229

TYP. MASONRY VENEER/CMU/CW DETAILS

PACKAGE VOLUME 01

Job No. 00802-04-01
Sheet No. A3.15
Drawn By: KR
Date: 07.15.26

7/15/2026 4:22:13 PM
Autodesk Docs://TOMBALL ISD - IS REPLACEMENT/00802-04-01 Tomball ISD IS Replacement_ARCH.rvt

Copyright © 2026, Huckabee & Associates, Inc.

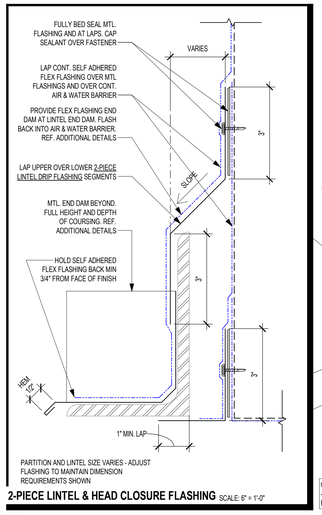

2-PIECE LINTEL & HEAD CLOSURE FLASHING SCALE: 6" = 1'-0"

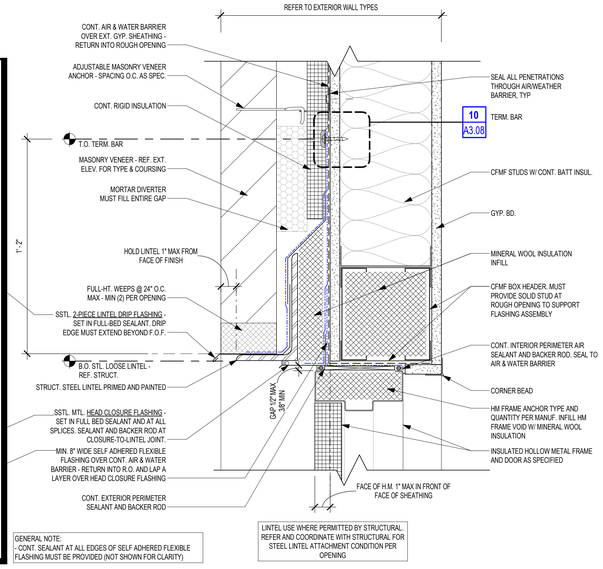

GENERAL NOTE:
- CONT. SEALANT AT ALL EDGES OF SELF ADHERED FLEXIBLE FLASHING MUST BE PROVIDED (NOT SHOWN FOR CLARITY)

LINTEL USE WHERE PERMITTED BY STRUCTURAL REFER AND COORDINATE WITH STRUCTURAL FOR STEEL LINTEL ATTACHMENT CONDITION PER OPENING

4 TYPICAL HOLLOW METAL HEAD WITH LOOSE LINTEL- MASONRY VENEER & CFMF
3" = 1'-0"

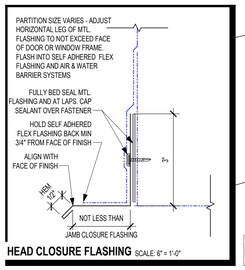

HEAD CLOSURE FLASHING SCALE: 6" = 1'-0"

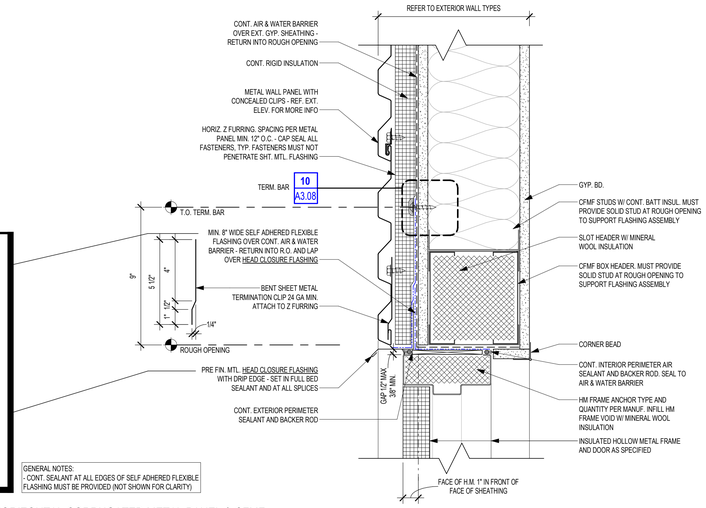

GENERAL NOTES:
- CONT. SEALANT AT ALL EDGES OF SELF ADHERED FLEXIBLE FLASHING MUST BE PROVIDED (NOT SHOWN FOR CLARITY)

2 TYPICAL HOLLOW METAL HEAD - HORIZONTAL CORRUGATED METAL PANEL & CFMF
3" = 1'-0"

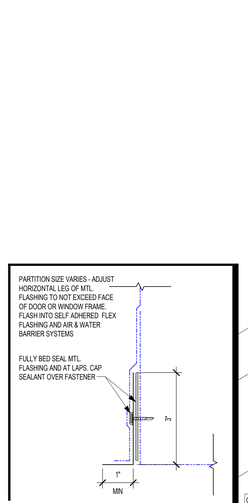

JAMB CLOSURE FLASHING SCALE: 6" = 1'-0"

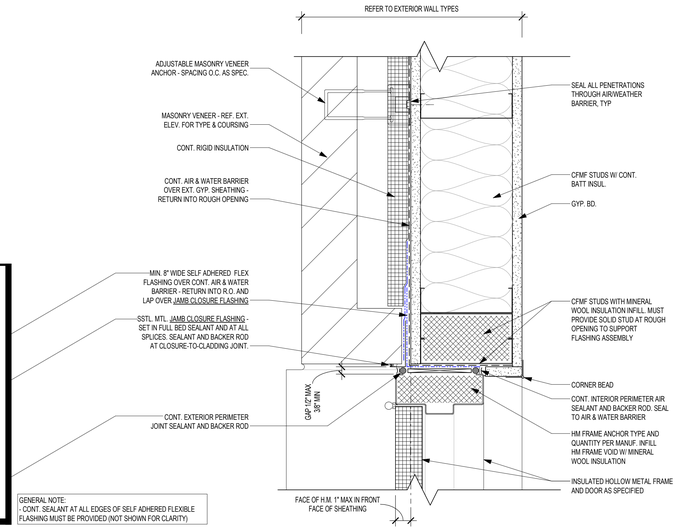

GENERAL NOTE:
- CONT. SEALANT AT ALL EDGES OF SELF ADHERED FLEXIBLE FLASHING MUST BE PROVIDED (NOT SHOWN FOR CLARITY)

3 TYPICAL HOLLOW METAL JAMB - MASONRY VENEER & CFMF
3" = 1'-0"

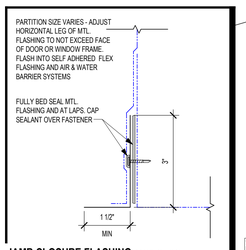

JAMB CLOSURE FLASHING SCALE: 6" = 1'-0"

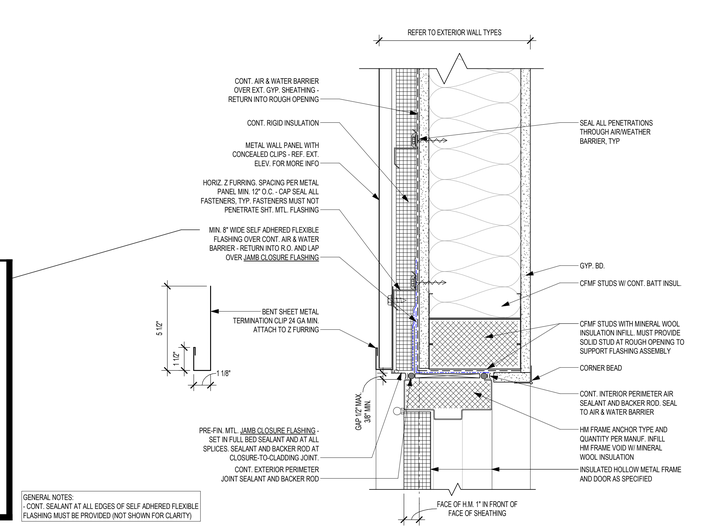

GENERAL NOTES:
- CONT. SEALANT AT ALL EDGES OF SELF ADHERED FLEXIBLE FLASHING MUST BE PROVIDED (NOT SHOWN FOR CLARITY)

1 TYPICAL HOLLOW METAL JAMB - HORIZONTAL CORRUGATED METAL PANEL & CFMF
3" = 1'-0"

Revision / Date

Project:
TOMBALL INTERMEDIATE SCHOOL REPLACEMENT
FOR
TOMBALL INDEPENDENT SCHOOL DISTRICT
TOMBALL, TEXAS

REGISTERED ARCHITECT
CAITLIN MUNCH
29 OF 45
STATE OF TEXAS
7/15/2026

Huckabee
www.huckabee-inc.com
800.687.1220

TYP. MASONRY VENEER & METAL PANEL/CFMF/HM DETAILS

VOLUME 01

Job No.	Sheet No.
00802-04-01	A3.16
Drawn By: KR	
Date: 07.15.26	

7/15/2026 4:22:15 PM
Autodesk Docs://TOMBALL ISD - IS REP_ACEMENT/00802-04-01 Tomball ISD IS Replacement_ARCH.rvt

Copyright © 2026, Huckabee & Associates, Inc.

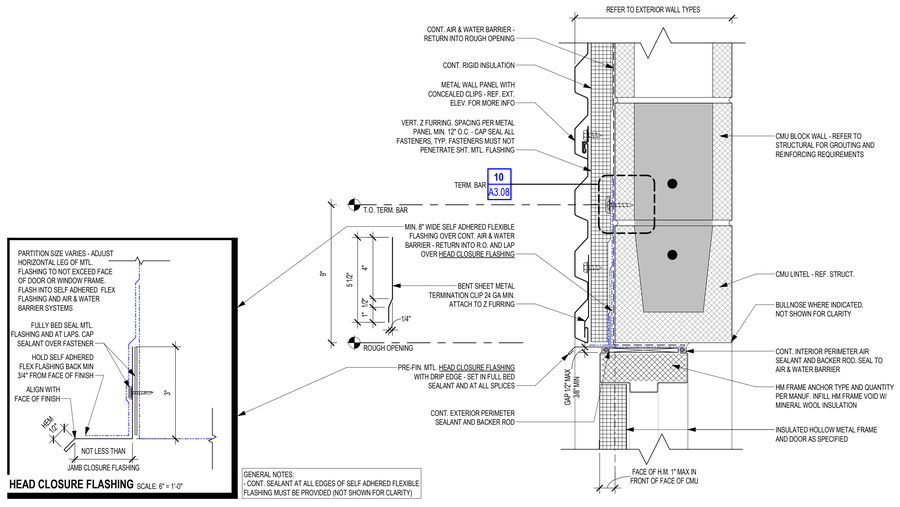

4 TYPICAL HOLLOW METAL HEAD - HORIZONTAL CORRUGATED METAL PENAL & CMU
3" = 1'-0"

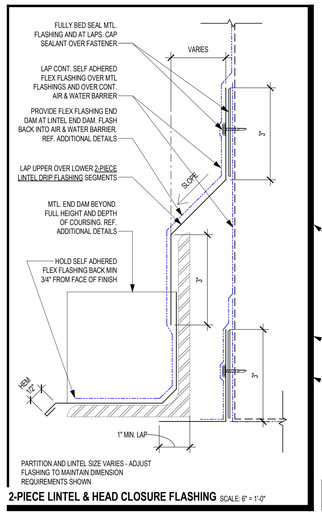

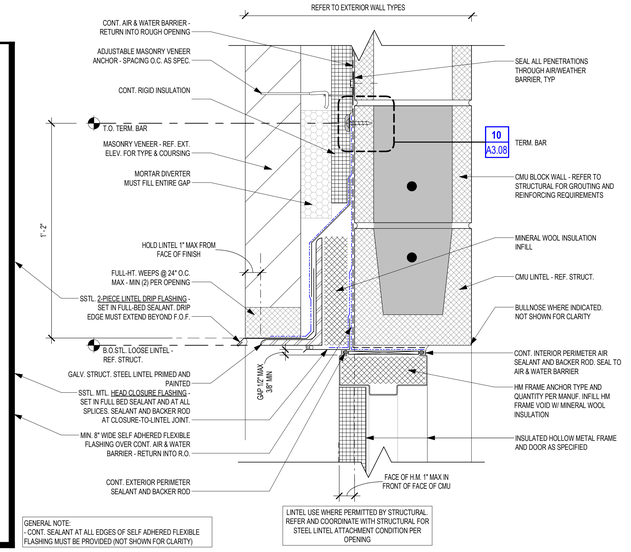

2 TYPICAL HOLLOW METAL HEAD WITH LOOSE LINTEL - MASONRY VENEER & CMU
3" = 1'-0"

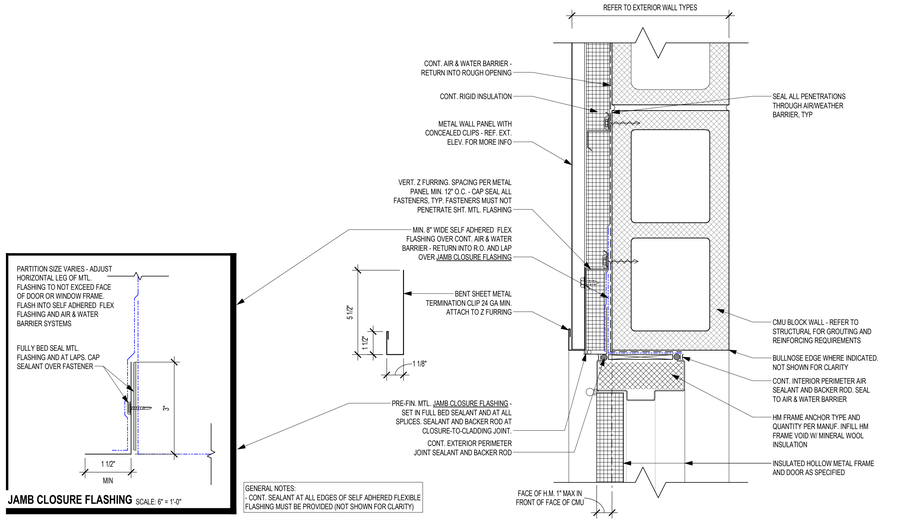

3 TYPICAL HOLLOW METAL JAMB - HORIZONTAL CORRUGATED METAL PANEL & CMU
3" = 1'-0"

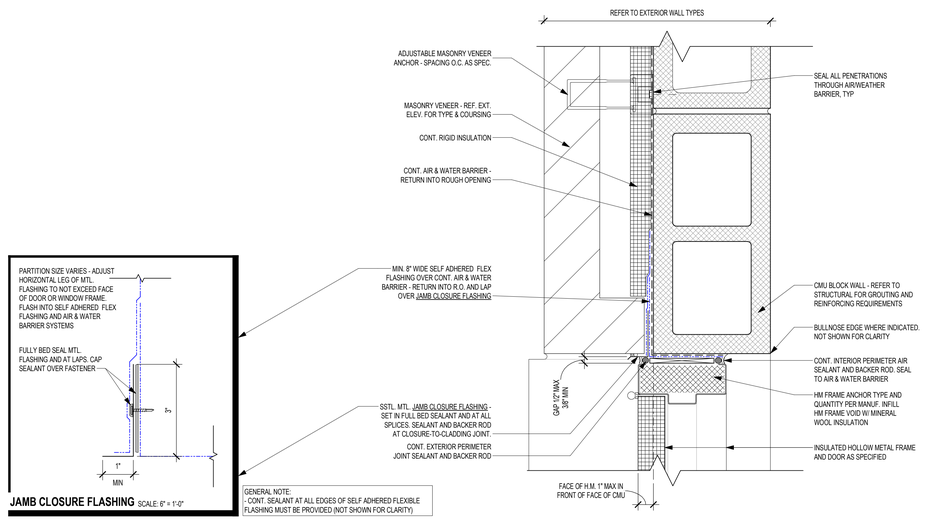

1 TYPICAL HOLLOW METAL JAMB - MASONRY VENEER & CMU
3" = 1'-0"

Revision / Date

Project:
TOMBALL INTERMEDIATE SCHOOL REPLACEMENT
FOR
TOMBALL INDEPENDENT SCHOOL DISTRICT
TOMBALL, TEXAS

REGISTERED ARCHITECT
CAITLIN MUNCH
29 AM
STATE OF TEXAS
7/15/2026

Huckabee
www.huckabee-inc.com
800.687.1229

TYP. MASONRY VENEER/CMU/HM DETAILS

PACKAGE VOLUME 01

Job No. 00802-04-01
Drawn By: KR
Date: 07.15.26
Sheet No. A3.17

7/15/2026 4:22:16 PM
Autodesk Docs://TOMBALL ISD - IS REPLACEMENT/00802-04-01_Tomball ISD IS Replacement_ARCH.rvt

Copyright © 2026, Huckabee & Associates, Inc.

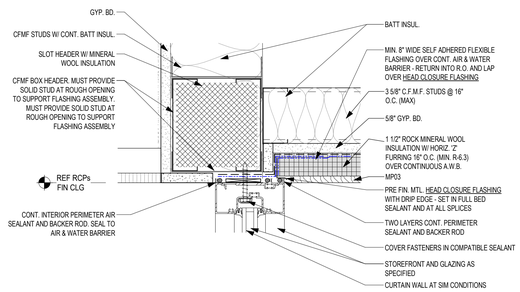

6 STOREFRONT HEAD - METAL PANEL SOFFIT
3" = 1'-0"

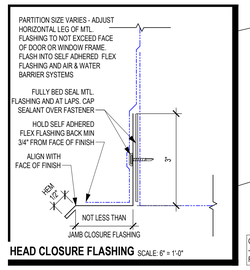

HEAD CLOSURE FLASHING SCALE: 6" = 1'-0"

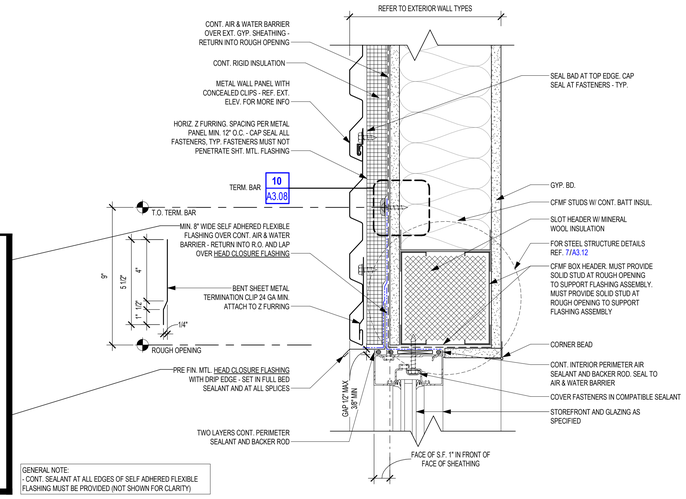

GENERAL NOTE:
- CONT. SEALANT AT ALL EDGES OF SELF ADHERED FLEXIBLE FLASHING MUST BE PROVIDED (NOT SHOWN FOR CLARITY)

3 TYPICAL STOREFRONT HEAD - HORIZONTAL CORRUGATED METAL PANEL & CFMF
3" = 1'-0"

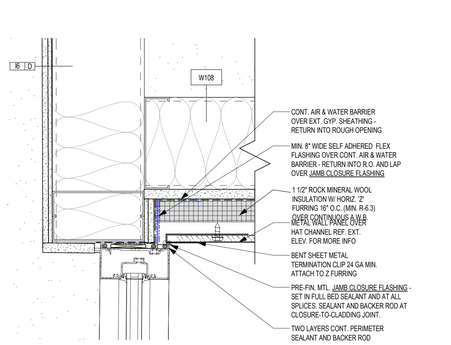

5 STOREFRONT JAMB - HORIZONTAL CORRUGATED METAL PANEL & CFMF
3" = 1'-0"

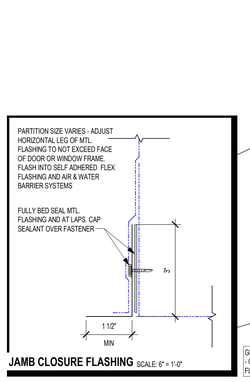

JAMB CLOSURE FLASHING SCALE: 6" = 1'-0"

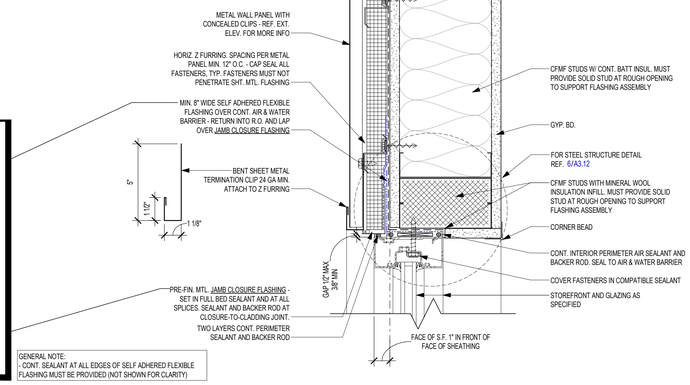

GENERAL NOTE:
- CONT. SEALANT AT ALL EDGES OF SELF ADHERED FLEXIBLE FLASHING MUST BE PROVIDED (NOT SHOWN FOR CLARITY)

2 TYPICAL STOREFRONT JAMB - HORIZONTAL CORRUGATED METAL PANEL & CFMF
3" = 1'-0"

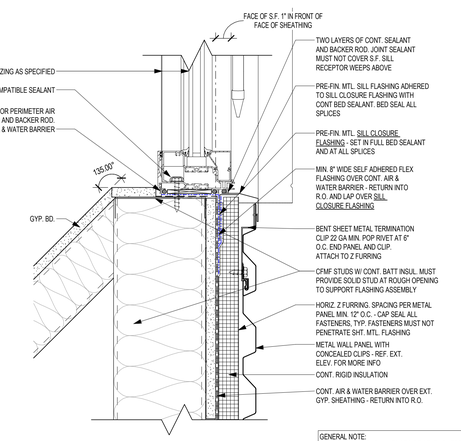

GENERAL NOTE:
- CONT. SEALANT AT ALL EDGES OF SELF ADHERED FLEXIBLE FLASHING MUST BE PROVIDED (NOT SHOWN FOR CLARITY)

4 STOREFRONT SILL AT SHADOWBOX
3" = 1'-0" BACK REF: A6.08

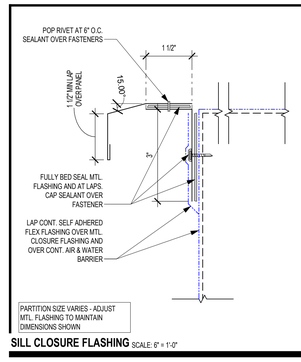

SILL CLOSURE FLASHING SCALE: 6" = 1'-0"

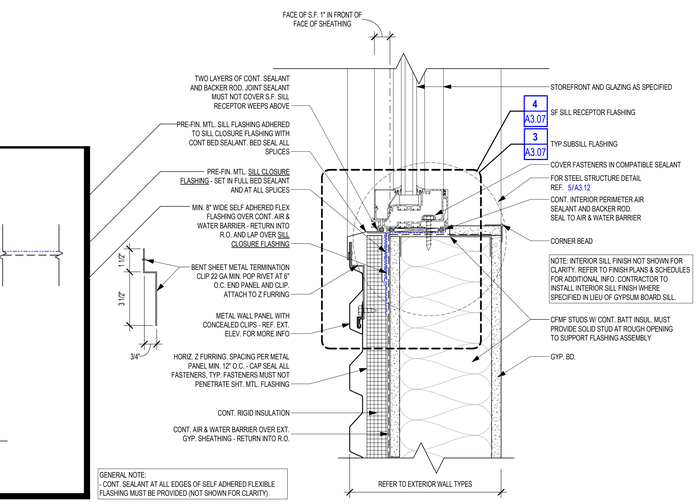

GENERAL NOTE:
- CONT. SEALANT AT ALL EDGES OF SELF ADHERED FLEXIBLE FLASHING MUST BE PROVIDED (NOT SHOWN FOR CLARITY)

1 TYPICAL STOREFRONT SILL - HORIZONTAL CORRUGATED METAL PANEL & CFMF
3" = 1'-0"

Revision / Date

Project:
TOMBALL INTERMEDIATE SCHOOL REPLACEMENT
FOR
TOMBALL INDEPENDENT SCHOOL DISTRICT
TOMBALL, TEXAS

REGISTERED ARCHITECT
CAITLIN MUNCH
STATE OF TEXAS
29844
7/15/2026

Huckabee
www.huckabee-inc.com
800.687.1229

TYP. METAL PANEL/CFMF/SF DETAILS

VOLUME 01

Job No.	Sheet No.
00802-04-01	A3.18
Drawn By: KR	
Date: 07.15.26	

7/15/2026 4:22:19 PM
Autodesk Docs://TOMBALL ISD - IS REPLACEMENT/00802-04-01_Tomball ISD IS Replacement_ARCH.rvt

Copyright © 2026, Huckabee & Associates, Inc.

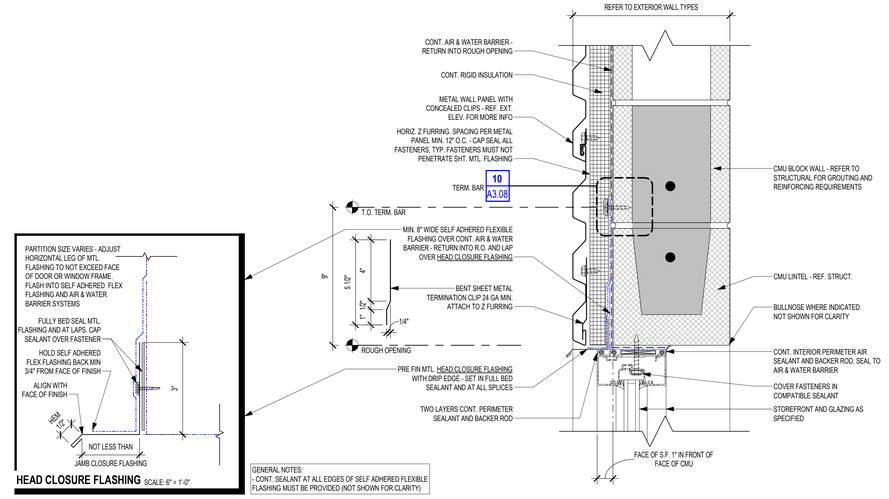

3 TYPICAL STOREFRONT HEAD - HORIZONTAL CORRUGATED METAL PANEL & CMU
3" = 1'-0"

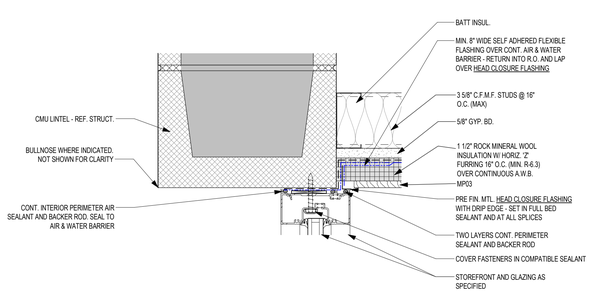

5 STOREFRONT HEAD - METAL PANEL SOFFIT
3" = 1'-0"

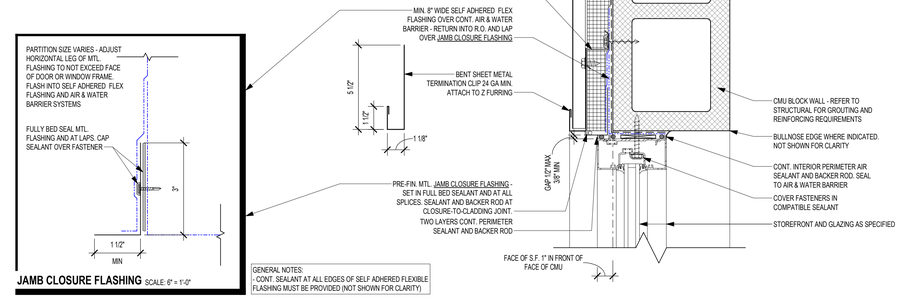

2 TYPICAL STOREFRONT JAMB - HORIZONTAL CORRUGATED METAL PANEL & CMU
3" = 1'-0"

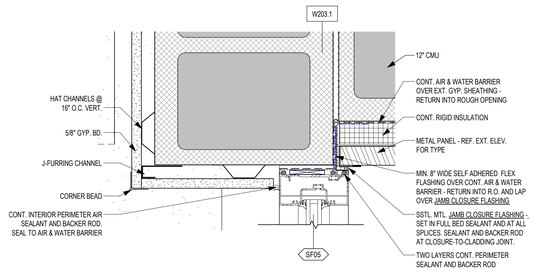

4 STOREFRONT JAMB - METAL PANEL & HC+GYP
3" = 1'-0" BACK REF: A1.41

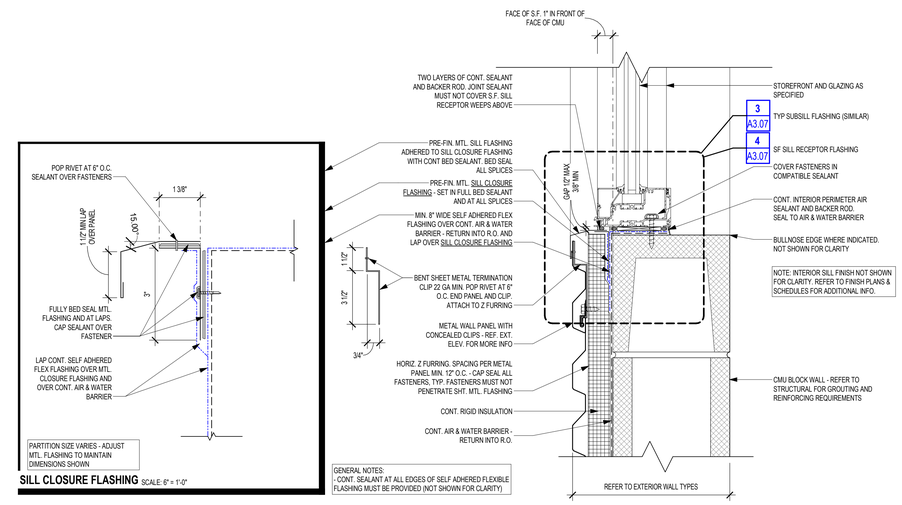

1 TYPICAL STOREFRONT SILL - HORIZONTAL CORRUGATED METAL PANEL & CMU
3" = 1'-0"

Revision / Date

Project:
TOMBALL INTERMEDIATE SCHOOL REPLACEMENT
FOR
TOMBALL INDEPENDENT SCHOOL DISTRICT
TOMBALL, TEXAS

REGISTERED ARCHITECT
CAITLIN MUNCH
29 OF TEXAS
7/15/2026

Huckabee
www.huckabee-inc.com
800.687.1229

TYP. METAL PANEL/CMU/SF DETAILS

PACKAGE VOLUME 01

Job No.	Sheet No.
00802-04-01	A3.19
Drawn By: KR	
Date: 07.15.26	

7/15/2026 4:22:21 PM
Autodesk Docs://TOMBALL ISD - IS REPLACEMENT/00802-04-01 Tomball ISD IS Replacement_ARCH.rvt

Copyright © 2026, Huckabee & Associates, Inc.

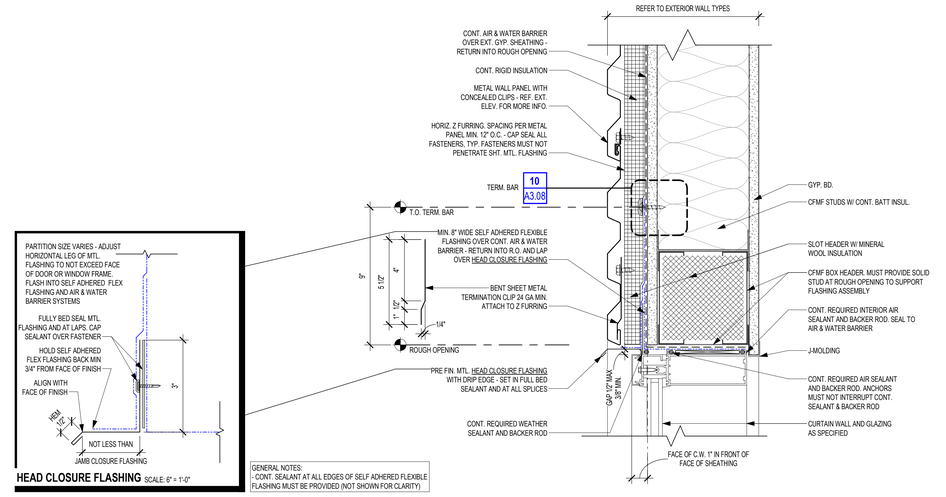

3 TYPICAL CURTAIN WALL HEAD - HORIZONTAL CORRUGATED METAL PANEL & CFMF
3" = 1'-0"

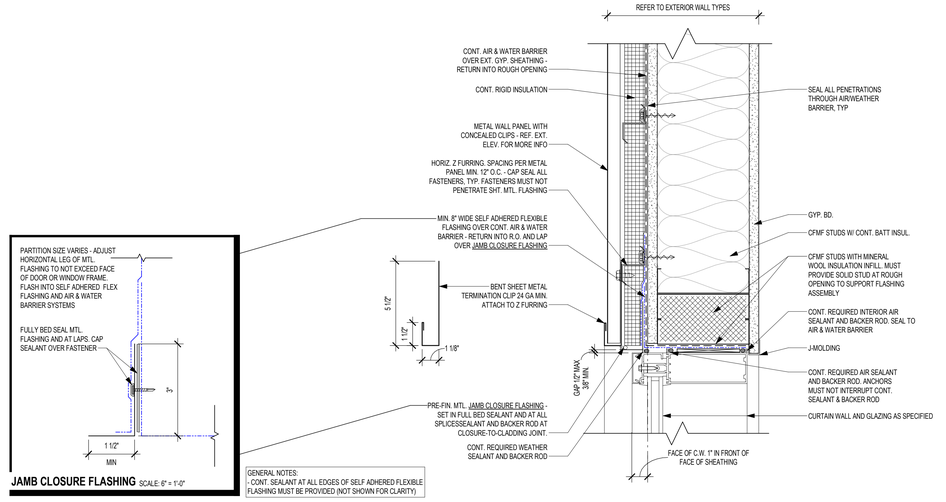

2 TYPICAL CURTAIN WALL JAMB - HORIZONTAL CORRUGATED METAL PANEL & CFMF
3" = 1'-0"

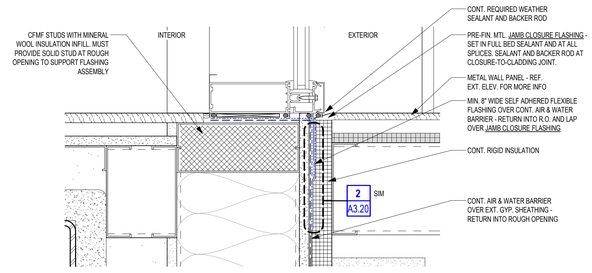

5 CURTAIN WALL JAMB - HORIZONTAL CORRUGATED METAL PANEL & CFMF
3" = 1'-0"

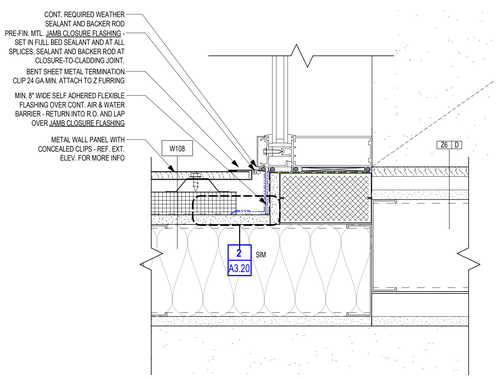

4 CURTAIN WALL JAMB - HORIZONTAL CORRUGATED METAL PANEL & CFMF
3" = 1'-0"

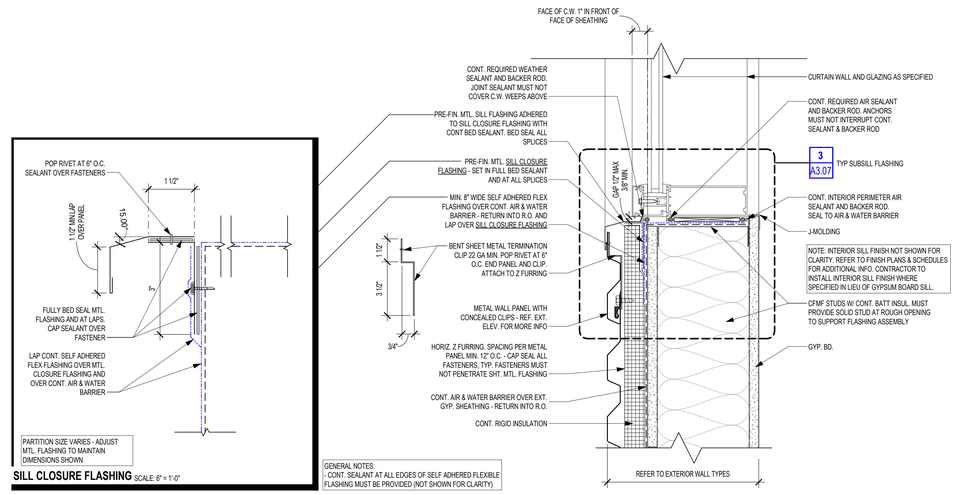

1 TYPICAL CURTAIN WALL SILL - HORIZONTAL CORRUGATED METAL PANEL & CFMF
3" = 1'-0"

Revision / Date

Project:
TOMBALL INTERMEDIATE SCHOOL REPLACEMENT
FOR
TOMBALL INDEPENDENT SCHOOL DISTRICT
TOMBALL, TEXAS



Huckabee
www.huckabee-inc.com
800.687.1229

TYP. METAL PANEL/CFMF/CW DETAILS

VOLUME 01

Job No. 00802-04-01	Sheet No. A3.20
Drawn By: KR	
Date: 07.15.26	

7/15/2026 4:22:23 PM
Autodesk Docs://TOMBALL ISD - IS REPLACEMENT/00802-04-01 Tomball ISD IS Replacement_ARCH.rvt

Copyright © 2026, Huckabee & Associates, Inc.

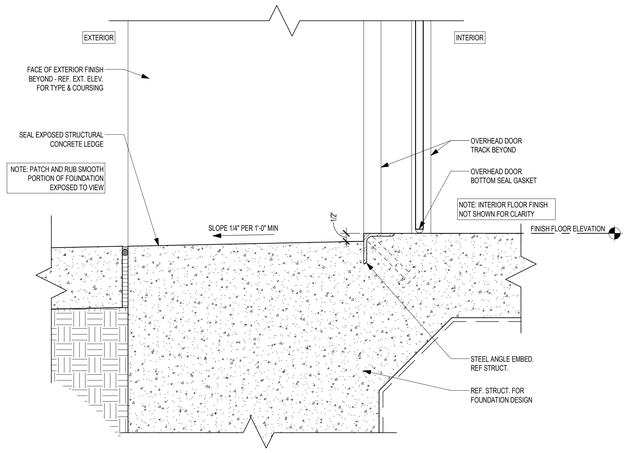

3 TYPICAL OVERHEAD DOOR THRESHOLD
3" = 1'-0"

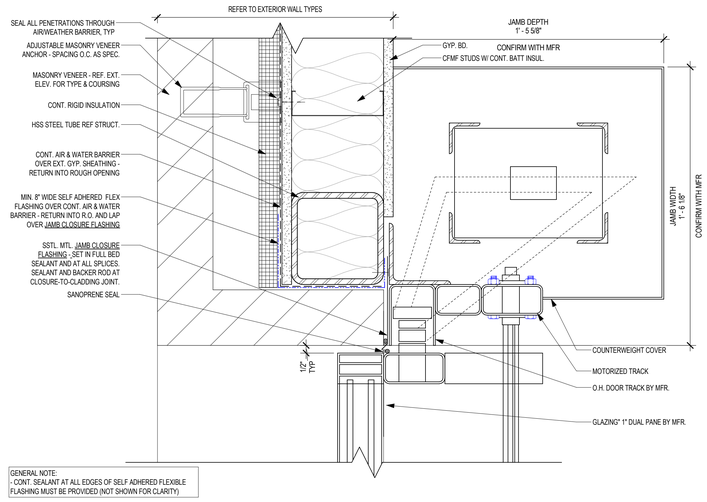

2 TYPICAL OVERHEAD COILING DOOR JAMB - MASONRY VENEER & CFMF
3" = 1'-0"

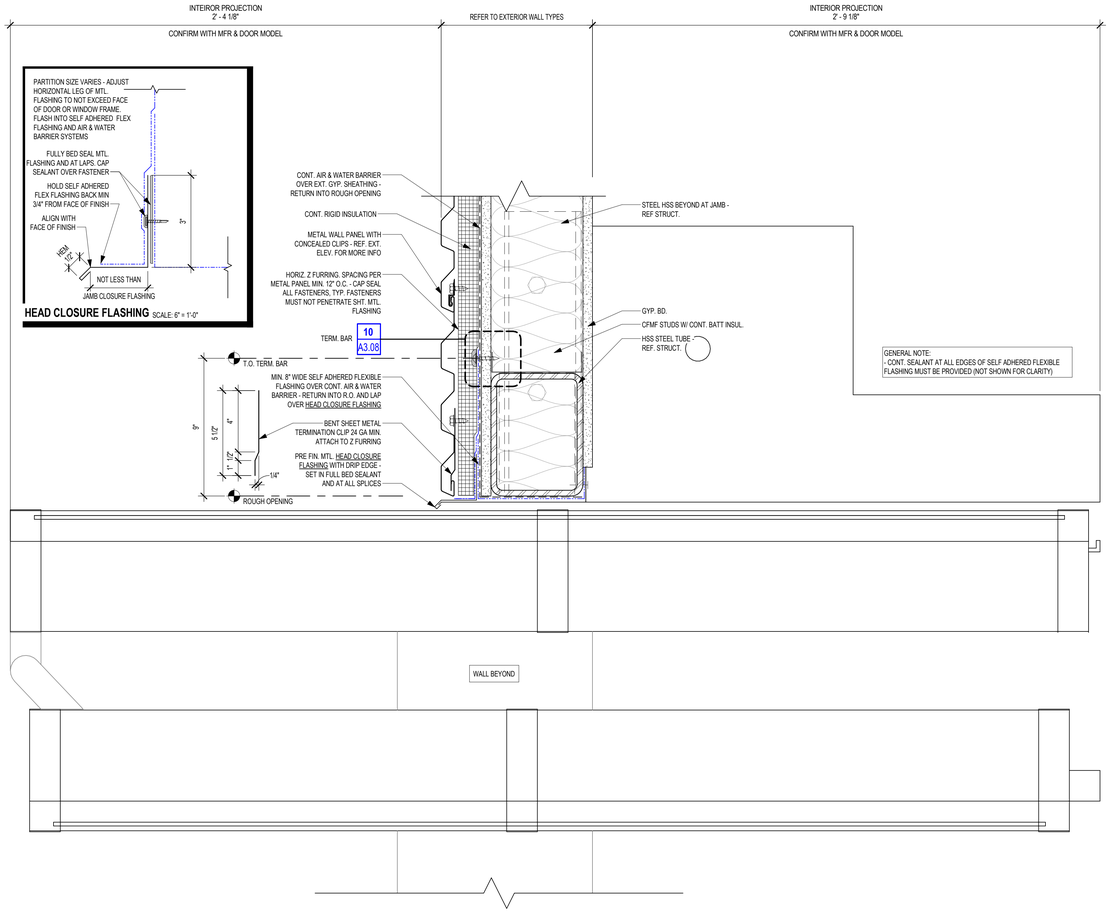

1 OVERHEAD DOOR HEAD DETAIL - HORIZONTAL CORRUGATED METAL PANEL & CFMF
3" = 1'-0"

Revision / Date

Project:
TOMBALL INTERMEDIATE SCHOOL REPLACEMENT
FOR
TOMBALL INDEPENDENT SCHOOL DISTRICT
TOMBALL, TEXAS

REGISTERED ARCHITECT
CAITLIN MUNCH
29
STATE OF TEXAS
7/15/2026

Huckabee
www.huckabee-inc.com
800.687.1229

TYP. EXT. OVERHEAD BI-FOLD DOOR

VOLUME 01

Job No.	Sheet No.
00802-04-01	A3.21
Drawn By: KR	
Date: 07.15.26	

7/15/2026 4:22:24 PM
Autodesk Docs://TOMBALL ISD - IS REPLACEMENT/00802-04-01_Tomball ISD IS Replacement_ARCH.rvt

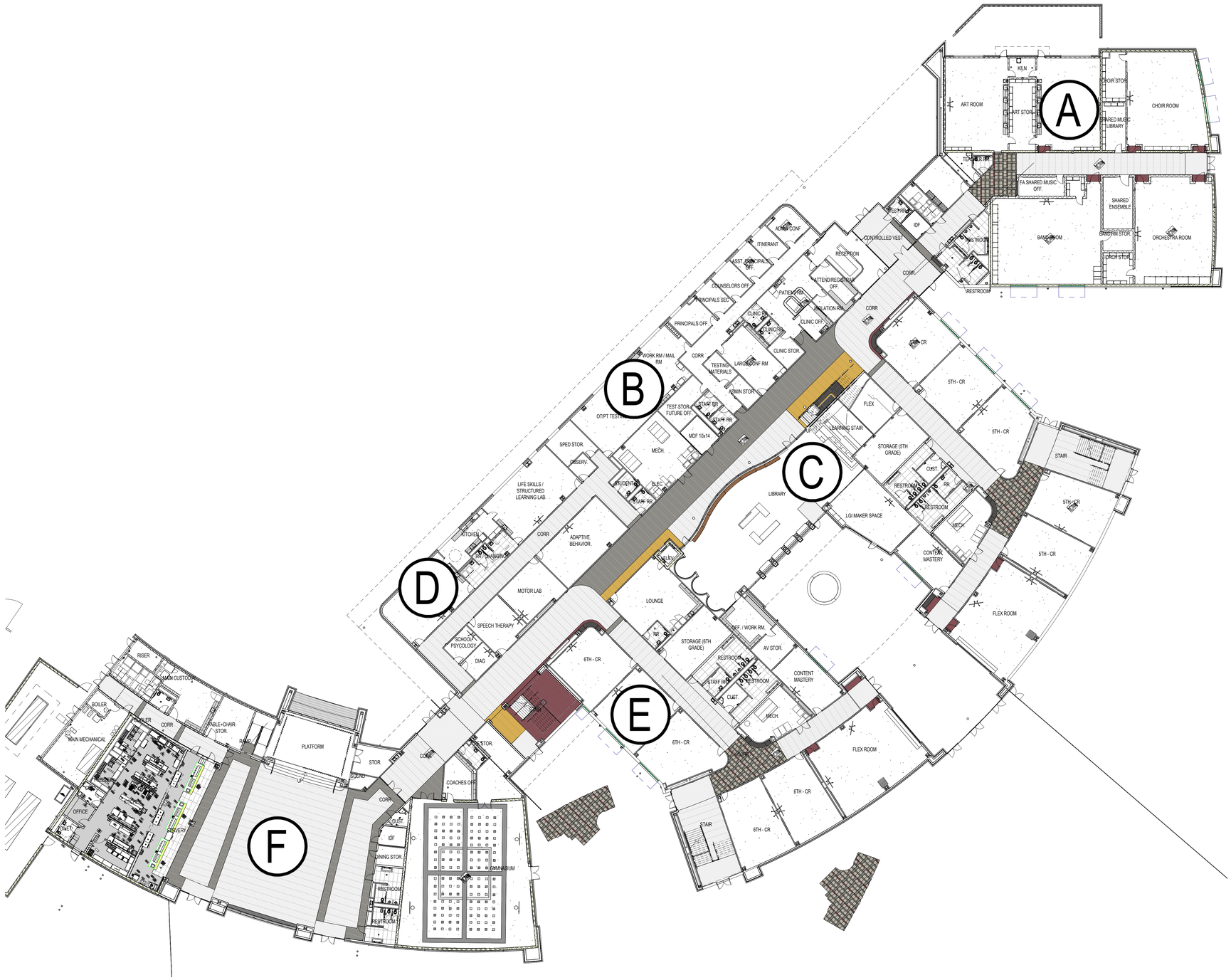

1 A4.01_MASTER FINISH PLAN_LEVEL 01
1" = 20'-0"

PLAN N

A1.1	ELEVATION REFERENCE
1 / A1.1	CALLOUT REFERENCE
1 / A101	SIM WALL SECTION REFERENCE
B	B - HORIZONTAL BLINDS S - WINDOW SHADES SB - WINDOW SHADES - BLACKOUT SM - MOTORIZED SHADES SMB - MOTORIZED SHADES - BLACKOUT
	FLOOR INSTALLATION DIRECTION
	FLOOR TRANSITION
FINISH	WALL FINISH TAG
8' MB	EQUIPMENT TAG

FINISH PLAN LEGEND

APPLIES TO SECTION PLANS

NOTES APPLY TO ROOMS AS NOTED IN THE ROOM FINISH TAGS. SEE TAG LAYOUT ABOVE.

1. **REF. INTERIOR ELEVATIONS FOR ADDITIONAL WALL FINISHES INFORMATION.**
2. **FRP PANEL BEHIND MOPSINK. REF. SHEET A1.31**

FINISH REMARKS

1. ALL DIMENSIONS SHOW ON FINISH FLOOR PLAN DRAWINGS ARE FROM FACE OF FINISH, U.N.O.
2. PROVIDE **PNT** AND **TP** (WAINSCOT) WALL FINISHES AS DEFINED ABOVE AND DETAILED ON INTERIOR ELEVATIONS.
3. PROVIDE 3/8" MIN SEALANT JOINT WHERE FULL HT TILE MEETS GYP CLG (MATCH CLG COLOR) OR LAY-IN GRID (WHITE)
4. PROVIDE SEALANT JTS @ INSIDE CORNERS OF TILED WALLS
5. VERIFY EXACT FLOOR TILE PATTERN FOR ALL TOILET ROOMS. COORDINATE WITH ARCHITECT.
6. FLOOR FINISH TRANSITION TO BE LOCATED AT THE MIDDLE OF THE DOOR THRESHOLD.
7. WALLS BEARING THIS DESIGNATION SHALL HAVE CONCRETE CURBS IN LOCATIONS AS SHOWN ON THE PLAN. REF 15/A9.01 AND 16/A9.01 FOR DETAILS.
8. PROVIDE CORNER GUARDS AT ALL MAIN CORRIDOR WALKWAYS AT GYP BD CORNERS. REF. DTL. 18/A4.44 INSTALL RUBBER BASE CONTINUOUS OVER THE BOTTOM OF CORNER GUARDS.
9. PROVIDE CORNER GUARDS AT ALL TILED WALL OUTSIDE CORNERS. REF. DTL. 17/A4.44
10. AT ALL BLIND LOCATIONS PROVIDE PUSH/PULL OPERATED BLINDS WITHIN FRAME.
11. PROVIDE MOISTURE BASE GUARD TRIM AT ALL INTERIOR GYPSUM WALLS. REF. DTL. 11/A4.45
12. REFER TO DTL. 21/A4.44 AND 23/A4.44 FOR FLOOR TRANSITION THRESHOLD

FINISH PLAN GENERAL NOTES

ALL SCHEDULED WALL FINISH DIRECTIONS ARE DIRECTIONS PER PLAN NORTH OF THE FINISH PLANS, NOT TRUE NORTH OF THE PROJECT SITE

REFER TO G5.01 FOR ADDITIONAL INFORMATION REGARDING FINISH MATERIALS AND PAINT FINISH CODES.

CLASSROOM — ROOM NAME
025 — ROOM NUMBER

TYP FLOOR FINISH	LVT01
WALL BASE FINISH	BR01
TYP WALL FINISH	PNT01
REMARKS	1

*REMARKS NUMBERS COORDINATED WITH FINISH REMARKS LEGEND LOCATED ON ALL FINISH FLOOR PLAN SHEETS

REFER TO PROJECT SPECIFICATIONS SECTION 01 6210 FOR ADDITIONAL INFORMATION REGARDING FINISH MATERIALS AND PAINT FINISH CODES.

XY — MATERIAL TYPE
— FINISH COLOR AND MATERIAL SIZE AS NOTED IN SPEC. SECTION 01 6210

ACMU - ARCHITECTURAL CONCRETE MASONRY UNIT

ACB - ACOUSTICAL CEILING BAFFLE

AL - ALUMINUM

AP - ACOUSTICAL PANELS

AWB - ACOUSTICAL WALL BAFFLE

AWC - ACOUSTICAL WALLCOVERING

BP - BASE, PORCELAIN TILE

BRES - BASE, RESINOUS INTEGRAL

BRK - BRICK

BR - BASE, RUBBER

BRV - BASE, RUBBER VENTED

BTC - BASE, TILE, CERAMIC

BTZ - BASE, TERRAZZO PRECAST

BWD - BASE, WOOD

CCPS - CERAMIC CLADDING PANEL SYSTEM

CDAP - CUSTOM DIGITALLY PRINTED ACOUSTIC PANEL

CDW - CUSTOM DIGITAL WALLCOVERINGS

CG - CORNER GUARD

COP - CONCRETE POLISHED

COS - CONCRETE SEALED

CPT - CARPET, SHEET

CS - CAST STONE

CSM - CONCRETE STONE MASONRY

CT - CARPET, TILED

CWF - CUSTOM WINDOW FILM

EBWS - EPOXY BASED WALL SYSTEM

EPNT - EPOXY PAINT

FRP - FIBERGLASS REINFORCED PLASTIC PANEL SYSTEM

GFRC - GLASS FIBER REINFORCED CONCRETE

GRF - GROUND FACE CMU (BURNISHED)

LVT - LUXURY VINYL TILE

LWS - LINEAR WALL SYSTEM

MB - MARKER BOARD

MCM - METAL COMPOSITE MATERIAL

MP - METAL WALL PANEL

MS - METAL SOFFIT

NB - NO BASE

NS - NATURAL STONE

PL - PLASTIC LAMINATE

PLP - PLASTIC LAMINATE PANEL SYSTEM

PNT - PAINT

QTZ - QUARTZ SURFACING

RAFF - RESILIENT ATHLETIC FLUID FLOORING

RAFP - RESILIENT ATHLETIC FLOORING POLYURETHANE

RAFS - RUBBER FLOORING SHEET

RAFV - RESILIENT ATHLETIC FLOORING VINYL

RES - RESINOUS FLOORING

RT - RUBBER TILE

RTR - RUBBER TREADS

SPEC - SPECIAL FINISHES, REF. ROOM FINISH SCHEDULE & INTERIOR ELEVATIONS

SPF - SPLIT-FACE CONCRETE MASONRY UNIT

SSM - SOLID SURFACE MATERIAL

STG - STAGE CURTAIN

SVT - SOLID VINYL TILE

TB - TACK BOARD

TC - TILE, CERAMIC

TP - TILE, PORCELAIN

TQ - TILE, QUARRY

TS - TACKABLE SURFACE

TZ - TERRAZZO

TZP - TERRAZZO, PRECAST STAIR TREADS AND RISERS

TZT - TERRAZZO TILE

UP - UPHOLSTERY

VCT - TILE, VINYL COMPOSITION

VSF - VINYL SHEET FLOORING

WMP - WOOD (MAPLE) STRIP AND PLANK FLOORING

WMS - MASONITE WOOD FLOORING

WOC - WALK-OFF CARPET

WP - WALL PADDING

(NOT ALL ABBREVIATIONS MAY BE USED)

FINISH KEY

Copyright © 2026, Huckabee & Associates, Inc.

Revision / Date

Project:

TOMBALL INTERMEDIATE SCHOOL REPLACEMENT
FOR
TOMBALL INDEPENDENT SCHOOL DISTRICT
TOMBALL, TEXAS

REGISTERED ARCHITECT CAITLIN MUNCH 29 STATE OF TEXAS
7/15/2026

Huckabee
www.huckabee-inc.com
800.687.1229

MASTER FINISH PLAN - LEVEL 01

VOLUME 01

Job No. 03802-04-01	Sheet No. A4.01
Drawn By: CB	
Date: 07.15.26	

7/15/2026 4:24:20 PM
Autodesk Docs://TOMBALL ISD - IS REPLACEMENT/03802-04-01_Tomball ISD IS Replacement_ARCH.rvt

Copyright © 2026, Huckabee & Associates, Inc.

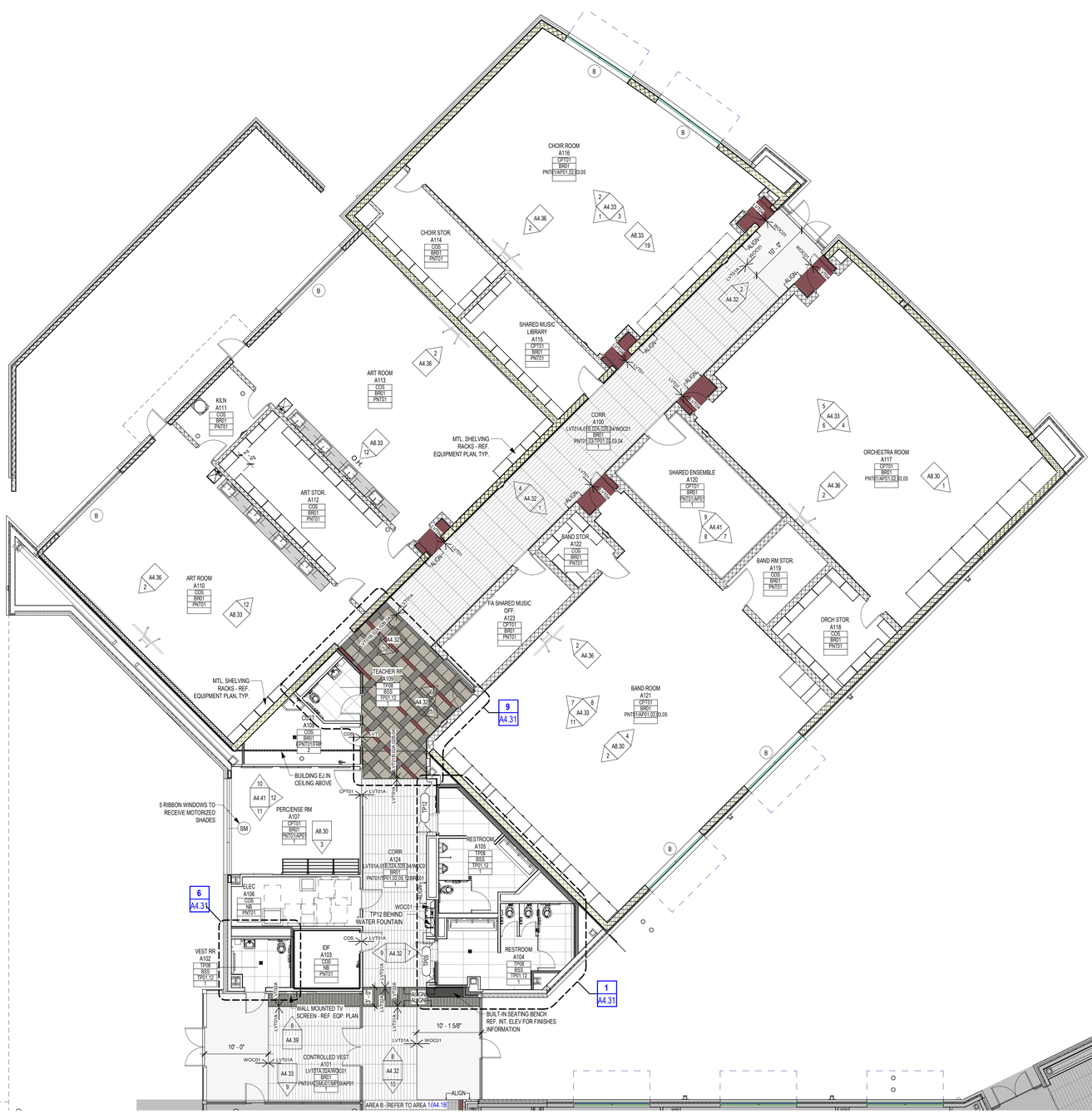

1 FINISH PLAN - LEVEL 01 - AREA A
1/8" = 1'-0"

PLAN N

FINISH PLAN LEGEND

APPLIES TO SECTION PLANS

- A1.1 / 1 — ELEVATION REFERENCE
- 1 / A1.1 — CALLOUT REFERENCE
- 1 / A101 SIM — WALL SECTION REFERENCE
- B — B - HORIZONTAL BLINDS; S - WINDOW SHADES; SB - WINDOW SHADES - BLACKOUT; SM - MOTORIZED SHADES; SMB - MOTORIZED SHADES - BLACKOUT
- FLOOR INSTALLATION DIRECTION
- FLOOR TRANSITION
- FINISH — WALL FINISH TAG
- 8' MB — EQUIPMENT TAG

FINISH REMARKS

NOTES APPLY TO ROOMS AS NOTED IN THE ROOM FINISH TAGS. SEE TAG LAYOUT ABOVE.

1. **REF. INTERIOR ELEVATIONS FOR ADDITIONAL WALL FINISHES INFORMATION.**
2. **FRP PANEL BEHIND MOPSINK. REF. SHEET A1.31**

FINISH PLAN GENERAL NOTES

1. ALL DIMENSIONS SHOW ON FINISH FLOOR PLAN DRAWINGS ARE FROM FACE OF FINISH, U.N.O.
2. PROVIDE **PNT** AND **TP** (WAINSCOT) WALL FINISHES AS DEFINED ABOVE AND DETAILED ON INTERIOR ELEVATIONS.
3. PROVIDE 3/8" MIN SEALANT JOINT WHERE FULL HT TILE MEETS GYP CLG (MATCH CLG COLOR) OR LAY-IN GRID (WHITE)
4. PROVIDE SEALANT JTS @ INSIDE CORNERS OF TILED WALLS
5. VERIFY EXACT FLOOR TILE PATTERN FOR ALL TOILET ROOMS. COORDINATE WITH ARCHITECT.
6. FLOOR FINISH TRANSITION TO BE LOCATED AT THE MIDDLE OF THE DOOR THRESHOLD.
7. WALLS BEARING THIS DESIGNATION SHALL HAVE CONCRETE CURBS IN LOCATIONS AS SHOWN ON THE PLAN. REF 15/A9.01 AND 16/A9.01 FOR DETAILS.
8. PROVIDE CORNER GUARDS AT ALL MAIN CORRIDOR WALKWAYS AT GYP BD CORNERS. REF. DTL. 18/A4.44 INSTALL RUBBER BASE CONTINUOUS OVER THE BOTTOM OF CORNER GUARDS.
9. PROVIDE CORNER GUARDS AT ALL TILED WALL OUTSIDE CORNERS. REF. DTL. 17/A4.44
10. AT ALL BLIND LOCATIONS PROVIDE PUSH/PULL OPERATED BLINDS WITHIN FRAME.
11. PROVIDE MOISTURE BASE GUARD TRIM AT ALL INTERIOR GYPSUM WALLS. REF. DTL. 11/A4.45
12. REFER TO DTL. 21/A4.44 AND 23/A4.44 FOR FLOOR TRANSITION THRESHOLD

ALL SCHEDULED WALL FINISH DIRECTIONS ARE DIRECTIONS PER PLAN NORTH OF THE FINISH PLANS, NOT TRUE NORTH OF THE PROJECT SITE

FINISH KEY

REFER TO G5.01 FOR ADDITIONAL INFORMATION REGARDING FINISH MATERIALS AND PAINT FINISH CODES.

CLASSROOM — ROOM NAME
025 — ROOM NUMBER
TYP FLOOR FINISH → LVT01
WALL BASE FINISH → BR01
TYP WALL FINISH → PNT01
REMARKS → 1

*REMARKS NUMBERS COORDINATED WITH FINISH REMARKS LEGEND LOCATED ON ALL FINISH FLOOR PLAN SHEETS

REFER TO PROJECT SPECIFICATIONS SECTION 01 6210 FOR ADDITIONAL INFORMATION REGARDING FINISH MATERIALS AND PAINT FINISH CODES.

XY ## — MATERIAL TYPE; FINISH COLOR AND MATERIAL SIZE AS NOTED IN SPEC. SECTION 01 6210

ACMU - ARCHITECTURAL CONCRETE MASONRY UNIT

ACB - ACOUSTICAL CEILING BAFFLE

AL - ALUMINUM

AP - ACOUSTICAL PANELS

AWB - ACOUSTICAL WALL BAFFLE

AWC - ACOUSTICAL WALLCOVERING

BP - BASE, PORCELAIN TILE

BRES - BASE, RESINOUS INTEGRAL

BRK - BRICK

BR - BASE, RUBBER

BRV - BASE, RUBBER VENTED

BTC - BASE, TILE, CERAMIC

BTZ - BASE, TERRAZZO PRECAST

BWD - BASE, WOOD

CCPS - CERAMIC CLADDING PANEL SYSTEM

CDAP - CUSTOM DIGITALLY PRINTED ACOUSTIC PANEL

CDW - CUSTOM DIGITAL WALLCOVERINGS

CG - CORNER GUARD

COP - CONCRETE POLISHED

COS - CONCRETE SEALED

CPT - CARPET, SHEET

CS - CAST STONE

CSM - CONCRETE STONE MASONRY

CT - CARPET, TILED

CWF - CUSTOM WINDOW FILM

EBWS - EPOXY BASED WALL SYSTEM

EPNT - EPOXY PAINT

FRP - FIBERGLASS REINFORCED PLASTIC PANEL SYSTEM

GFRC - GLASS FIBER REINFORCED CONCRETE

GRF - GROUND FACE CMU (BURNISHED)

LVT - LUXURY VINYL TILE

LWS - LINEAR WALL SYSTEM

MB - MARKER BOARD

MCM - METAL COMPOSITE MATERIAL

MP - METAL WALL PANEL

MS - METAL SOFFIT

NB - NO BASE

NS - NATURAL STONE

PL - PLASTIC LAMINATE

PLP - PLASTIC LAMINATE PANEL SYSTEM

PNT - PAINT

QTZ - QUARTZ SURFACING

RAFF - RESILIENT ATHLETIC FLUID FLOORING

RAFP - RESILIENT ATHLETIC FLOORING POLYURETHANE

RAFS - RUBBER FLOORING SHEET

RAFV - RESILIENT ATHLETIC FLOORING VINYL

RES - RESINOUS FLOORING

RT - RUBBER TILE

RTR - RUBBER TREADS

SPEC - SPECIAL FINISHES, REF. ROOM FINISH SCHEDULE & INTERIOR ELEVATIONS

SPF - SPLIT-FACE CONCRETE MASONRY UNIT

SSM - SOLID SURFACE MATERIAL

STG - STAGE CURTAIN

SVT - SOLID VINYL TILE

TB - TACK BOARD

TC - TILE, CERAMIC

TP - TILE, PORCELAIN

TQ - TILE, QUARRY

TS - TACKABLE SURFACE

TZ - TERRAZZO

TZP - TERRAZZO, PRECAST STAIR TREADS AND RISERS

TZT - TERRAZZO TILE

UP - UPHOLSTERY

VCT - TILE, VINYL COMPOSITION

VSF - VINYL SHEET FLOORING

WMP - WOOD (MAPLE) STRIP AND PLANK FLOORING

WMS - MASONITE WOOD FLOORING

WOC - WALK-OFF CARPET

WP - WALL PADDING

(NOT ALL ABBREVIATIONS MAY BE USED)

Revision / Date

Project:
TOMBALL INTERMEDIATE SCHOOL REPLACEMENT
FOR
TOMBALL INDEPENDENT SCHOOL DISTRICT
TOMBALL, TEXAS

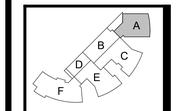

KEY PLAN - LEVEL 1
N.T.S.

REGISTERED ARCHITECT CAITLIN MUNCH 29304 STATE OF TEXAS

7/15/2026

Huckabee
www.huckabee-inc.com
800.687.1229

FINISH PLAN - LEVEL 01 - AREA A

VOLUME 01

Job No. 03802-04-01	Sheet No. A4.1A
Drawn By: MA, AS	
Date: 07.15.26	

Autodesk Docs://TOMBALL ISD - IS REPLACEMENT/03802-04-01_Tomball ISD IS Replacement_ARCH.rvt
7/15/2026 4:24:26 PM

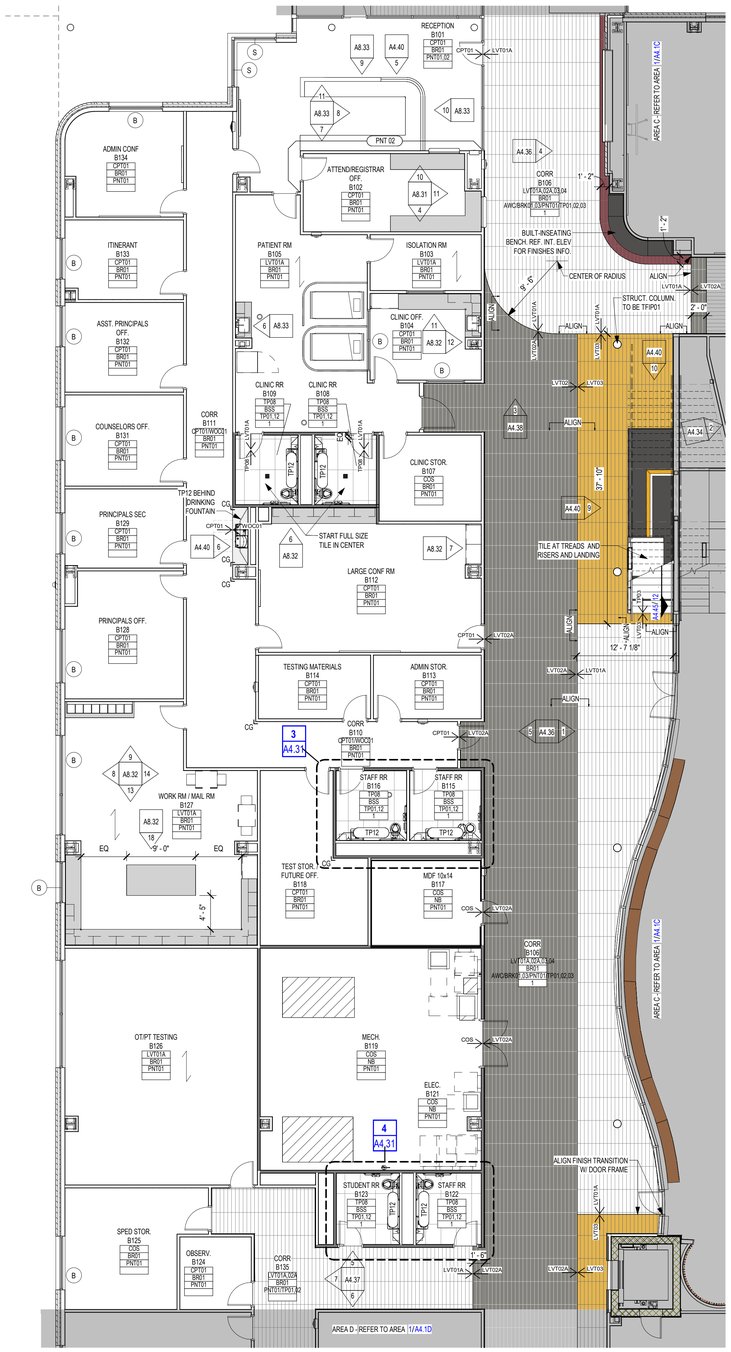

1 FINISH PLAN - LEVEL 01 - AREA B
1/8" = 1'-0"

PLAN N

A1.1 1 — ELEVATION REFERENCE

1 / A1.1 — CALLOUT REFERENCE

SIM 1 / A101 — WALL SECTION REFERENCE

B — B - HORIZONTAL BLINDS; S - WINDOW SHADES; SB - WINDOW SHADES - BLACKOUT; SM - MOTORIZED SHADES; SMB - MOTORIZED SHADES - BLACKOUT

FLOOR INSTALLATION DIRECTION

FLOOR TRANSITION

FINISH — WALL FINISH TAG

8' MB — EQUIPMENT TAG

FINISH PLAN LEGEND

APPLIES TO SECTION PLANS

NOTES APPLY TO ROOMS AS NOTED IN THE ROOM FINISH TAGS. SEE TAG LAYOUT ABOVE.

1. **REF. INTERIOR ELEVATIONS FOR ADDITIONAL WALL FINISHES INFORMATION.**
2. **FRP PANEL BEHIND MOPSINK. REF. SHEET A1.31**

FINISH REMARKS

1. ALL DIMENSIONS SHOW ON FINISH FLOOR PLAN DRAWINGS ARE FROM FACE OF FINISH, U.N.O.
2. PROVIDE **PNT** AND **TP** (WAINSCOT) WALL FINISHES AS DEFINED ABOVE AND DETAILED ON INTERIOR ELEVATIONS.
3. PROVIDE 3/8" MIN SEALANT JOINT WHERE FULL HT TILE MEETS GYP CLG (MATCH CLG COLOR) OR LAY-IN GRID (WHITE)
4. PROVIDE SEALANT JTS @ INSIDE CORNERS OF TILED WALLS
5. VERIFY EXACT FLOOR TILE PATTERN FOR ALL TOILET ROOMS. COORDINATE WITH ARCHITECT.
6. FLOOR FINISH TRANSITION TO BE LOCATED AT THE MIDDLE OF THE DOOR THRESHOLD.
7. WALLS BEARING THIS DESIGNATION SHALL HAVE CONCRETE CURBS IN LOCATIONS AS SHOWN ON THE PLAN. REF 15/A9.01 AND 16/A9.01 FOR DETAILS.
8. PROVIDE CORNER GUARDS AT ALL MAIN CORRIDOR WALKWAYS AT GYP BD CORNERS. REF. DTL. 18/A4.44 INSTALL RUBBER BASE CONTINUOUS OVER THE BOTTOM OF CORNER GUARDS.
9. PROVIDE CORNER GUARDS AT ALL TILED WALL OUTSIDE CORNERS. REF. DTL. 17/A4.44
10. AT ALL BLIND LOCATIONS PROVIDE PUSH/PULL OPERATED BLINDS WITHIN FRAME.
11. PROVIDE MOISTURE BASE GUARD TRIM AT ALL INTERIOR GYPSUM WALLS. REF. DTL. 11/A4.45
12. REFER TO DTL. 21/A4.44 AND 23/A4.44 FOR FLOOR TRANSITION THRESHOLD

FINISH PLAN GENERAL NOTES

ALL SCHEDULED WALL FINISH DIRECTIONS ARE DIRECTIONS PER PLAN NORTH OF THE FINISH PLANS, NOT TRUE NORTH OF THE PROJECT SITE

REFER TO G5.01 FOR ADDITIONAL INFORMATION REGARDING FINISH MATERIALS AND PAINT FINISH CODES.

CLASSROOM — ROOM NAME
025 — ROOM NUMBER

TYP FLOOR FINISH	LVT01
WALL BASE FINISH	BR01
TYP WALL FINISH	PNT01
REMARKS	1

*REMARKS NUMBERS COORDINATED WITH FINISH REMARKS LEGEND LOCATED ON ALL FINISH FLOOR PLAN SHEETS

REFER TO PROJECT SPECIFICATIONS SECTION 01 6210 FOR ADDITIONAL INFORMATION REGARDING FINISH MATERIALS AND PAINT FINISH CODES.

XY — MATERIAL TYPE; ## — FINISH COLOR AND MATERIAL SIZE AS NOTED IN SPEC. SECTION 01 6210

ACMU - ARCHITECTURAL CONCRETE MASONRY UNIT

ACB - ACOUSTICAL CEILING BAFFLE

AL - ALUMINUM

AP - ACOUSTICAL PANELS

AWB - ACOUSTICAL WALL BAFFLE

AWC - ACOUSTICAL WALLCOVERING

BP - BASE, PORCELAIN TILE

BRES - BASE, RESINOUS INTEGRAL

BRK - BRICK

BR - BASE, RUBBER

BRV - BASE, RUBBER VENTED

BTC - BASE, TILE, CERAMIC

BTZ - BASE, TERRAZZO PRECAST

BWD - BASE, WOOD

CCPS - CERAMIC CLADDING PANEL SYSTEM

CDAP - CUSTOM DIGITALLY PRINTED ACOUSTIC PANEL

CDW - CUSTOM DIGITAL WALLCOVERINGS

CG - CORNER GUARD

COP - CONCRETE POLISHED

COS - CONCRETE SEALED

CPT - CARPET, SHEET

CS - CAST STONE

CSM - CONCRETE STONE MASONRY

CT - CARPET, TILED

CWF - CUSTOM WINDOW FILM

EBWS - EPOXY BASED WALL SYSTEM

EPNT - EPOXY PAINT

FRP - FIBERGLASS REINFORCED PLASTIC PANEL SYSTEM

GFRC - GLASS FIBER REINFORCED CONCRETE

GRF - GROUND FACE CMU (BURNISHED)

LVT - LUXURY VINYL TILE

LWS - LINEAR WALL SYSTEM

MB - MARKER BOARD

MCM - METAL COMPOSITE MATERIAL

MP - METAL WALL PANEL

MS - METAL SOFFIT

NB - NO BASE

NS - NATURAL STONE

PL - PLASTIC LAMINATE

PLP - PLASTIC LAMINATE PANEL SYSTEM

PNT - PAINT

QTZ - QUARTZ SURFACING

RAFF - RESILIENT ATHLETIC FLUID FLOORING

RAFP - RESILIENT ATHLETIC FLOORING POLYURETHANE

RAFS - RUBBER FLOORING SHEET

RAFV - RESILIENT ATHLETIC FLOORING VINYL

RES - RESINOUS FLOORING

RT - RUBBER TILE

RTR - RUBBER TREADS

SPEC - SPECIAL FINISHES, REF. ROOM FINISH SCHEDULE & INTERIOR ELEVATIONS

SPF - SPLIT-FACE CONCRETE MASONRY UNIT

SSM - SOLID SURFACE MATERIAL

STG - STAGE CURTAIN

SVT - SOLID VINYL TILE

TB - TACK BOARD

TC - TILE, CERAMIC

TP - TILE, PORCELAIN

TQ - TILE, QUARRY

TS - TACKABLE SURFACE

TZ - TERRAZZO

TZP - TERRAZZO, PRECAST STAIR TREADS AND RISERS

TZT - TERRAZZO TILE

UP - UPHOLSTERY

VCT - TILE, VINYL, COMPOSITION

VSF - VINYL SHEET FLOORING

WMP - WOOD (MAPLE) STRIP AND PLANK FLOORING

WMS - MASONITE WOOD FLOORING

WOC - WALK-OFF CARPET

WP - WALL PADDING

(NOT ALL ABBREVIATIONS MAY BE USED)

FINISH KEY

Copyright © 2026, Huckabee & Associates, Inc.

Revision / Date

Project:

TOMBALL INTERMEDIATE SCHOOL REPLACEMENT
FOR
TOMBALL INDEPENDENT SCHOOL DISTRICT
TOMBALL, TEXAS

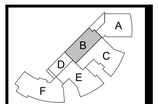

KEY PLAN - LEVEL 1
N.T.S.



7/15/2026

Huckabee
www.huckabee-inc.com
800.687.1229

FINISH PLAN - LEVEL 01 - AREA B

VOLUME 01

Job No. 00802-04-01	Sheet No. A4.1B
Drawn By: MA, AS	
Date: 07.15.26	

7/15/2026 4:24:29 PM

Autodesk Docs://TOMBALL ISD - IS REPLACEMENT/00802-04-01 Tomball ISD IS Replacement_ARCH.rvt

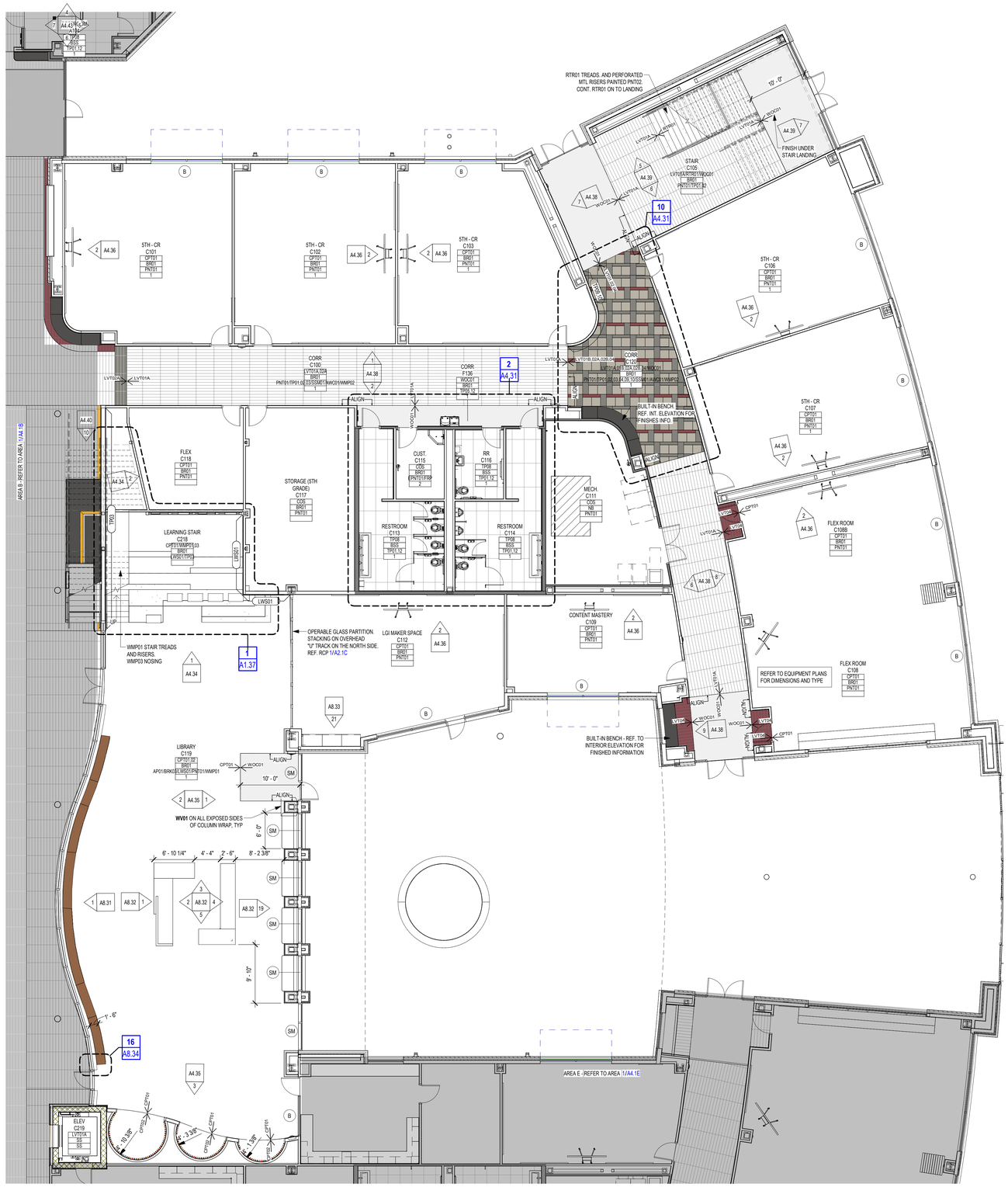

1 FINISH PLAN - LEVEL 01 - AREA C
1/8" = 1'-0"

PLAN N

FINISH PLAN LEGEND

APPLIES TO SECTION PLANS

- A1.1 / 1 — ELEVATION REFERENCE
- 1 / A1.1 — CALLOUT REFERENCE
- 1 / A101 — SIM WALL SECTION REFERENCE
- B — B - HORIZONTAL BLINDS; S - WINDOW SHADES; SB - WINDOW SHADES - BLACKOUT; SM - MOTORIZED SHADES; SMB - MOTORIZED SHADES - BLACKOUT
- FLOOR INSTALLATION DIRECTION
- FLOOR TRANSITION
- FINISH — WALL FINISH TAG
- 8' MB — EQUIPMENT TAG

FINISH REMARKS

NOTES APPLY TO ROOMS AS NOTED IN THE ROOM FINISH TAGS. SEE TAG LAYOUT ABOVE.

1. REF. INTERIOR ELEVATIONS FOR ADDITIONAL WALL FINISHES INFORMATION.
2. FRP PANEL BEHIND MOPSINK. REF. SHEET A1.31

FINISH PLAN GENERAL NOTES

1. ALL DIMENSIONS SHOW ON FINISH FLOOR PLAN DRAWINGS ARE FROM FACE OF FINISH, U.N.O.
2. PROVIDE **PNT** AND **TP** (WAINSCOT) WALL FINISHES AS DEFINED ABOVE AND DETAILED ON INTERIOR ELEVATIONS.
3. PROVIDE 3/8" MIN SEALANT JOINT WHERE FULL HT TILE MEETS GYP CLG (MATCH CLG COLOR) OR LAY-IN GRID (WHITE)
4. PROVIDE SEALANT JTS @ INSIDE CORNERS OF TILED WALLS
5. VERIFY EXACT FLOOR TILE PATTERN FOR ALL TOILET ROOMS. COORDINATE WITH ARCHITECT.
6. FLOOR FINISH TRANSITION TO BE LOCATED AT THE MIDDLE OF THE DOOR THRESHOLD.
7. WALLS BEARING THIS DESIGNATION SHALL HAVE CONCRETE CURBS IN LOCATIONS AS SHOWN ON THE PLAN. REF 15/A9.01 AND 16/A9.01 FOR DETAILS.
8. PROVIDE CORNER GUARDS AT ALL MAIN CORRIDOR WALKWAYS AT GYP BD CORNERS. REF. DTL. 18/A4.44 INSTALL RUBBER BASE CONTINUOUS OVER THE BOTTOM OF CORNER GUARDS.
9. PROVIDE CORNER GUARDS AT ALL TILED WALL OUTSIDE CORNERS. REF. DTL. 17/A4.44
10. AT ALL BLIND LOCATIONS PROVIDE PUSH/PULL OPERATED BLINDS WITHIN FRAME.
11. PROVIDE MOISTURE BASE GUARD TRIM AT ALL INTERIOR GYPSUM WALLS. REF. DTL. 11/A4.45
12. REFER TO DTL. 21/A4.44 AND 23/A4.44 FOR FLOOR TRANSITION THRESHOLD

ALL SCHEDULED WALL FINISH DIRECTIONS ARE DIRECTIONS PER PLAN NORTH OF THE FINISH PLANS, NOT TRUE NORTH OF THE PROJECT SITE

REFER TO G5.01 FOR ADDITIONAL INFORMATION REGARDING FINISH MATERIALS AND PAINT FINISH CODES.

CLASSROOM 025 — ROOM NAME / ROOM NUMBER

TYP FLOOR FINISH	LVT01
WALL BASE FINISH	BR01
TYP WALL FINISH	PNT01
REMARKS	1

*REMARKS NUMBERS COORDINATED WITH FINISH REMARKS LEGEND LOCATED ON ALL FINISH FLOOR PLAN SHEETS

REFER TO PROJECT SPECIFICATIONS SECTION 01 6210 FOR ADDITIONAL INFORMATION REGARDING FINISH MATERIALS AND PAINT FINISH CODES.

XY ## — MATERIAL TYPE; FINISH COLOR AND MATERIAL SIZE AS NOTED IN SPEC. SECTION 01 6210

FINISH KEY

ACMU - ARCHITECTURAL CONCRETE MASONRY UNIT
ACB - ACOUSTICAL CEILING BAFFLE
AL - ALUMINUM
AP - ACOUSTICAL PANELS
AWB - ACOUSTICAL WALL BAFFLE
AWC - ACOUSTICAL WALLCOVERING
BP - BASE, PORCELAIN TILE
BRES - BASE, RESINOUS INTEGRAL
BRK - BRICK
BR - BASE, RUBBER
BRV - BASE, RUBBER VENTED
BTC - BASE, TILE, CERAMIC
BTZ - BASE, TERRAZZO PRECAST
BWD - BASE, WOOD
CCPS - CERAMIC CLADDING PANEL SYSTEM
CDAP - CUSTOM DIGITALLY PRINTED ACOUSTIC PANEL
CDW - CUSTOM DIGITAL WALLCOVERINGS
CG - CORNER GUARD
COP - CONCRETE POLISHED
COS - CONCRETE SEALED
CPT - CARPET, SHEET
CS - CAST STONE
CSM - CONCRETE STONE MASONRY
CT - CARPET, TILED
CWF - CUSTOM WINDOW FILM
EBWS - EPOXY BASED WALL SYSTEM
EPNT - EPOXY PAINT
FRP - FIBERGLASS REINFORCED PLASTIC PANEL SYSTEM
GFRC - GLASS FIBER REINFORCED CONCRETE
GRF - GROUND FACE CMU (BURNISHED)
LVT - LUXURY VINYL TILE
LWS - LINEAR WALL SYSTEM
MB - MARKER BOARD
MCM - METAL COMPOSITE MATERIAL
MP - METAL WALL PANEL
MS - METAL SOFFIT
NB - NO BASE
NS - NATURAL STONE
PL - PLASTIC LAMINATE
PLP - PLASTIC LAMINATE PANEL SYSTEM
PNT - PAINT
QTZ - QUARTZ SURFACING
RAFF - RESILIENT ATHLETIC FLUID FLOORING
RAFP - RESILIENT ATHLETIC FLOORING POLYURETHANE
RAFS - RUBBER FLOORING SHEET
RAFV - RESILIENT ATHLETIC FLOORING VINYL
RES - RESINOUS FLOORING
RT - RUBBER TILE
RTR - RUBBER TREADS
SPEC - SPECIAL FINISHES, REF. ROOM FINISH SCHEDULE & INTERIOR ELEVATIONS
SPF - SPLIT-FACE CONCRETE MASONRY UNIT
SSM - SOLID SURFACE MATERIAL
STG - STAGE CURTAIN
SVT - SOLID VINYL TILE
TB - TACK BOARD
TC - TILE, CERAMIC
TP - TILE, PORCELAIN
TQ - TILE, QUARRY
TS - TACKABLE SURFACE
TZ - TERRAZZO
TZP - TERRAZZO, PRECAST STAIR TREADS AND RISERS
TZT - TERRAZZO TILE
UP - UPHOLSTERY
VCT - TILE, VINYL, COMPOSITION
VSF - VINYL SHEET FLOORING
WMP - WOOD (MAPLE) STRIP AND PLANK FLOORING
WMS - MASONITE WOOD FLOORING
WOC - WALK-OFF CARPET
WP - WALL PADDING

(NOT ALL ABBREVIATIONS MAY BE USED)

Copyright © 2026, Huckabee & Associates, Inc.

Revision / Date

Project:
TOMBALL INTERMEDIATE SCHOOL REPLACEMENT
FOR
TOMBALL INDEPENDENT SCHOOL DISTRICT
TOMBALL, TEXAS

KEY PLAN - LEVEL 1
N.T.S.

REGISTERED ARCHITECT CAITLIN MUNCH STATE OF TEXAS 29
7/15/2026

Huckabee
www.huckabee-inc.com
800.687.1229

FINISH PLAN - LEVEL 01 - AREA C

VOLUME 01

Job No. 00802-04-01	Sheet No. A4.1C
Drawn By: MA, AS	
Date: 07.15.26	

7/15/2026 4:24:32 PM
Autodesk Docs://TOMBALL ISD - IS REPLACEMENT/00802-04-01_Tomball ISD IS Replacement_ARCH.rvt

Copyright © 2026, Huckabee & Associates, Inc.

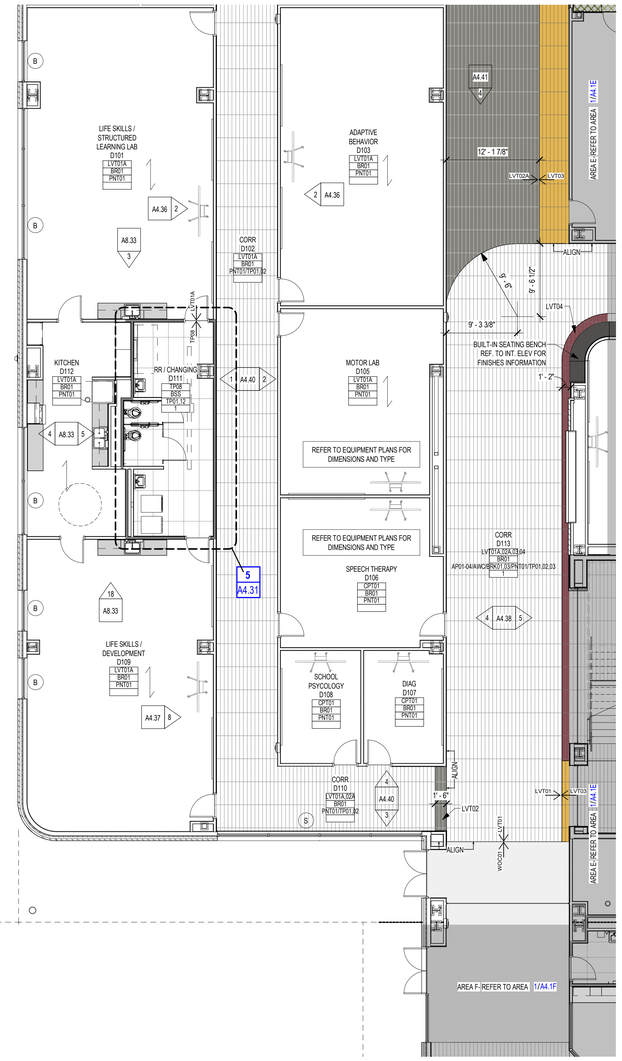

1 FINISH PLAN - LEVEL 01 - AREA D
1/8" = 1'-0"

PLAN N

A1.1 1 — ELEVATION REFERENCE

1 / A1.1 — CALLOUT REFERENCE

1 / A101 — SIM WALL SECTION REFERENCE

B — B - HORIZONTAL BLINDS; S - WINDOW SHADES; SB - WINDOW SHADES - BLACKOUT; SM - MOTORIZED SHADES; SMB - MOTORIZED SHADES - BLACKOUT

FLOOR INSTALLATION DIRECTION

FLOOR TRANSITION

FINISH — WALL FINISH TAG

8' MB — EQUIPMENT TAG

FINISH PLAN LEGEND

APPLIES TO SECTION PLANS

NOTES APPLY TO ROOMS AS NOTED IN THE ROOM FINISH TAGS. SEE TAG LAYOUT ABOVE.

1. **REF. INTERIOR ELEVATIONS FOR ADDITIONAL WALL FINISHES INFORMATION.**
2. **FRP PANEL BEHIND MOPSINK. REF. SHEET A1.31**

FINISH REMARKS

1. ALL DIMENSIONS SHOW ON FINISH FLOOR PLAN DRAWINGS ARE FROM FACE OF FINISH, U.N.O.
2. PROVIDE **PNT** AND **TP** (WAINSCOT) WALL FINISHES AS DEFINED ABOVE AND DETAILED ON INTERIOR ELEVATIONS.
3. PROVIDE 3/8" MIN SEALANT JOINT WHERE FULL HT TILE MEETS GYP CLG (MATCH CLG COLOR) OR LAY-IN GRID (WHITE)
4. PROVIDE SEALANT JTS @ INSIDE CORNERS OF TILED WALLS
5. VERIFY EXACT FLOOR TILE PATTERN FOR ALL TOILET ROOMS. COORDINATE WITH ARCHITECT.
6. FLOOR FINISH TRANSITION TO BE LOCATED AT THE MIDDLE OF THE DOOR THRESHOLD.
7. WALLS BEARING THIS DESIGNATION SHALL HAVE CONCRETE CURBS IN LOCATIONS AS SHOWN ON THE PLAN. REF 15/A9.01 AND 16/A9.01 FOR DETAILS.
8. PROVIDE CORNER GUARDS AT ALL MAIN CORRIDOR WALKWAYS AT GYP BD CORNERS. REF. DTL. 18/A4.44 INSTALL RUBBER BASE CONTINUOUS OVER THE BOTTOM OF CORNER GUARDS.
9. PROVIDE CORNER GUARDS AT ALL TILED WALL OUTSIDE CORNERS. REF. DTL. 17/A4.44
10. AT ALL BLIND LOCATIONS PROVIDE PUSH/PULL OPERATED BLINDS WITHIN FRAME.
11. PROVIDE MOISTURE BASE GUARD TRIM AT ALL INTERIOR GYPSUM WALLS. REF. DTL. 11/A4.45
12. REFER TO DTL 21/A4.44 AND 23/A4.44 FOR FLOOR TRANSITION THRESHOLD

FINISH PLAN GENERAL NOTES

ALL SCHEDULED WALL FINISH DIRECTIONS ARE DIRECTIONS PER PLAN NORTH OF THE FINISH PLANS, NOT TRUE NORTH OF THE PROJECT SITE

REFER TO G5.01 FOR ADDITIONAL INFORMATION REGARDING FINISH MATERIALS AND PAINT FINISH CODES.

CLASSROOM — ROOM NAME
025 — ROOM NUMBER

TYP FLOOR FINISH	LVT01
WALL BASE FINISH	BR01
TYP WALL FINISH	PNT01
REMARKS	1

*REMARKS NUMBERS COORDINATED WITH FINISH REMARKS LEGEND LOCATED ON ALL FINISH FLOOR PLAN SHEETS

REFER TO PROJECT SPECIFICATIONS SECTION 01 6210 FOR ADDITIONAL INFORMATION REGARDING FINISH MATERIALS AND PAINT FINISH CODES.

X Y — MATERIAL TYPE; ## — FINISH COLOR AND MATERIAL SIZE AS NOTED IN SPEC. SECTION 01 6210

ACMU - ARCHITECTURAL CONCRETE MASONRY UNIT

ACB - ACOUSTICAL CEILING BAFFLE

AL - ALUMINUM

AP - ACOUSTICAL PANELS

AWB - ACOUSTICAL WALL BAFFLE

AWC - ACOUSTICAL WALLCOVERING

BP - BASE, PORCELAIN TILE

BRES - BASE, RESINOUS INTEGRAL

BRK - BRICK

BR - BASE, RUBBER

BRV - BASE, RUBBER VENTED

BTC - BASE, TILE, CERAMIC

BTZ - BASE, TERRAZZO PRECAST

BWD - BASE, WOOD

CCPS - CERAMIC CLADDING PANEL SYSTEM

CDAP - CUSTOM DIGITALLY PRINTED ACOUSTIC PANEL

CDW - CUSTOM DIGITAL WALLCOVERINGS

CG - CORNER GUARD

COP - CONCRETE POLISHED

COS - CONCRETE SEALED

CPT - CARPET, SHEET

CS - CAST STONE

CSM - CONCRETE STONE MASONRY

CT - CARPET, TILED

CWF - CUSTOM WINDOW FILM

EBWS - EPOXY BASED WALL SYSTEM

EPNT - EPOXY PAINT

FRP - FIBERGLASS REINFORCED PLASTIC PANEL SYSTEM

GFRC - GLASS FIBER REINFORCED CONCRETE

GRF - GROUND FACE CMU (BURNISHED)

LVT - LUXURY VINYL TILE

LWS - LINEAR WALL SYSTEM

MB - MARKER BOARD

MCM - METAL COMPOSITE MATERIAL

MP - METAL WALL PANEL

MS - METAL SOFFIT

NB - NO BASE

NS - NATURAL STONE

PL - PLASTIC LAMINATE

PLP - PLASTIC LAMINATE PANEL SYSTEM

PNT - PAINT

QTZ - QUARTZ SURFACING

RAFF - RESILIENT ATHLETIC FLUID FLOORING

RAFP - RESILIENT ATHLETIC FLOORING POLYURETHANE

RAFS - RUBBER FLOORING SHEET

RAFV - RESILIENT ATHLETIC FLOORING VINYL

RES - RESINOUS FLOORING

RT - RUBBER TILE

RTR - RUBBER TREADS

SPEC - SPECIAL FINISHES, REF. ROOM FINISH SCHEDULE & INTERIOR ELEVATIONS

SPF - SPLIT-FACE CONCRETE MASONRY UNIT

SSM - SOLID SURFACE MATERIAL

STG - STAGE CURTAIN

SVT - SOLID VINYL TILE

TB - TACK BOARD

TC - TILE, CERAMIC

TP - TILE, PORCELAIN

TQ - TILE, QUARRY

TS - TACKABLE SURFACE

TZ - TERRAZZO

TZP - TERRAZZO, PRECAST STAIR TREADS AND RISERS

TZT - TERRAZZO TILE

UP - UPHOLSTERY

VCT - TILE, VINYL, COMPOSITION

VSF - VINYL SHEET FLOORING

WMP - WOOD (MAPLE) STRIP AND PLANK FLOORING

WMS - MASONITE WOOD FLOORING

WOC - WALK-OFF CARPET

WP - WALL PADDING

(NOT ALL ABBREVIATIONS MAY BE USED)

FINISH KEY

Revision / Date

Project:
TOMBALL INTERMEDIATE SCHOOL REPLACEMENT
FOR
TOMBALL INDEPENDENT SCHOOL DISTRICT
TOMBALL, TEXAS

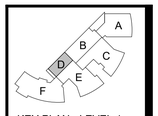

KEY PLAN - LEVEL 1
N.T.S.

REGISTERED ARCHITECT CAITLIN MUNCH 29 TEXAS
7/15/2026

Huckabee
www.huckabee-inc.com
800.687.1229

FINISH PLAN - LEVEL 01 - AREA D

VOLUME 01

Job No. 00802-04-01	Sheet No. A4.1D
Drawn By: MA, AS	
Date: 07.15.26	

7/15/2024 4:24:33 PM
Autodesk Docs://TOMBALL ISD - IS REPLACEMENT/00802-04-01_Tomball ISD IS Replacement_ARCH.rvt



1 FINISH PLAN - LEVEL 01 - AREA E
1/8" = 1'-0"

PLAN N

FINISH PLAN LEGEND

APPLIES TO SECTION PLANS

- A1.1 / 1 — ELEVATION REFERENCE
- 1 / A1.1 — CALLOUT REFERENCE
- SIM / 1 / A101 — WALL SECTION REFERENCE
- B — B - HORIZONTAL BLINDS; S - WINDOW SHADES; SB - WINDOW SHADES - BLACKOUT; SM - MOTORIZED SHADES; SMB - MOTORIZED SHADES - BLACKOUT
- FLOOR INSTALLATION DIRECTION
- FLOOR TRANSITION
- FINISH — WALL FINISH TAG
- 8' MB — EQUIPMENT TAG

FINISH REMARKS

NOTES APPLY TO ROOMS AS NOTED IN THE ROOM FINISH TAGS. SEE TAG LAYOUT ABOVE.

1. **REF. INTERIOR ELEVATIONS FOR ADDITIONAL WALL FINISHES INFORMATION.**
2. **FRP PANEL BEHIND MOPSINK. REF. SHEET A1.31**

FINISH PLAN GENERAL NOTES

1. ALL DIMENSIONS SHOW ON FINISH FLOOR PLAN DRAWINGS ARE FROM FACE OF FINISH, U.N.O.
2. PROVIDE **PNT** AND **TP** (WAINSCOT) WALL FINISHES AS DEFINED ABOVE AND DETAILED ON INTERIOR ELEVATIONS.
3. PROVIDE 3/8" MIN SEALANT JOINT WHERE FULL HT TILE MEETS GYP CLG (MATCH CLG COLOR) OR LAY-IN GRID (WHITE)
4. PROVIDE SEALANT JTS @ INSIDE CORNERS OF TILED WALLS
5. VERIFY EXACT FLOOR TILE PATTERN FOR ALL TOILET ROOMS. COORDINATE WITH ARCHITECT.
6. FLOOR FINISH TRANSITION TO BE LOCATED AT THE MIDDLE OF THE DOOR THRESHOLD.
7. WALLS BEARING THIS DESIGNATION SHALL HAVE CONCRETE CURBS IN LOCATIONS AS SHOWN ON THE PLAN. REF 15/A9.01 AND 16/A9.01 FOR DETAILS.
8. PROVIDE CORNER GUARDS AT ALL MAIN CORRIDOR WALKWAYS AT GYP BD CORNERS. REF. DTL. 18/A4.44 INSTALL RUBBER BASE CONTINUOUS OVER THE BOTTOM OF CORNER GUARDS.
9. PROVIDE CORNER GUARDS AT ALL TILED WALL OUTSIDE CORNERS. REF. DTL. 17/A4.44
10. AT ALL BLIND LOCATIONS PROVIDE PUSH/PULL OPERATED BLINDS WITHIN FRAME.
11. PROVIDE MOISTURE BASE GUARD TRIM AT ALL INTERIOR GYPSUM WALLS. REF. DTL. 11/A4.45
12. REFER TO DTL. 21/A4.44 AND 23/A4.44 FOR FLOOR TRANSITION THRESHOLD

ALL SCHEDULED WALL FINISH DIRECTIONS ARE DIRECTIONS PER PLAN NORTH OF THE FINISH PLANS, NOT TRUE NORTH OF THE PROJECT SITE

REFER TO G5.01 FOR ADDITIONAL INFORMATION REGARDING FINISH MATERIALS AND PAINT FINISH CODES.

CLASSROOM 025 — ROOM NAME / ROOM NUMBER

TYP FLOOR FINISH	LVT01
WALL BASE FINISH	BR01
TYP WALL FINISH	PNT01
REMARKS	1

*REMARKS NUMBERS COORDINATED WITH FINISH REMARKS LEGEND LOCATED ON ALL FINISH FLOOR PLAN SHEETS

REFER TO PROJECT SPECIFICATIONS SECTION 01 6210 FOR ADDITIONAL INFORMATION REGARDING FINISH MATERIALS AND PAINT FINISH CODES.

XY ## — MATERIAL TYPE; FINISH COLOR AND MATERIAL SIZE AS NOTED IN SPEC. SECTION 01 6210

ACMU - ARCHITECTURAL CONCRETE MASONRY UNIT

ACB - ACOUSTICAL CEILING BAFFLE

AL - ALUMINUM

AP - ACOUSTICAL PANELS

AWB - ACOUSTICAL WALL BAFFLE

AWC - ACOUSTICAL WALLCOVERING

BP - BASE, PORCELAIN TILE

BRES - BASE, RESINOUS INTEGRAL

BRK - BRICK

BR - BASE, RUBBER

BRV - BASE, RUBBER VENTED

BTC - BASE, TILE, CERAMIC

BTZ - BASE, TERRAZZO PRECAST

BWD - BASE, WOOD

CCPS - CERAMIC CLADDING PANEL SYSTEM

CDAP - CUSTOM DIGITALLY PRINTED ACOUSTIC PANEL

CDW - CUSTOM DIGITAL WALLCOVERINGS

CG - CORNER GUARD

COP - CONCRETE POLISHED

COS - CONCRETE SEALED

CPT - CARPET, SHEET

CS - CAST STONE

CSM - CONCRETE STONE MASONRY

CT - CARPET, TILED

CWF - CUSTOM WINDOW FILM

EBWS - EPOXY BASED WALL SYSTEM

EPNT - EPOXY PAINT

FRP - FIBERGLASS REINFORCED PLASTIC PANEL SYSTEM

GFRC - GLASS FIBER REINFORCED CONCRETE

GRF - GROUND FACE CMU (BURNISHED)

LVT - LUXURY VINYL TILE

LWS - LINEAR WALL SYSTEM

MB - MARKER BOARD

MCM - METAL COMPOSITE MATERIAL

MP - METAL WALL PANEL

MS - METAL SOFFIT

NB - NO BASE

NS - NATURAL STONE

PL - PLASTIC LAMINATE

PLP - PLASTIC LAMINATE PANEL SYSTEM

PNT - PAINT

QTZ - QUARTZ SURFACING

RAFF - RESILIENT ATHLETIC FLUID FLOORING

RAFP - RESILIENT ATHLETIC FLOORING POLYURETHANE

RAFS - RUBBER FLOORING SHEET

RAFV - RESILIENT ATHLETIC FLOORING VINYL

RES - RESINOUS FLOORING

RT - RUBBER TILE

RTR - RUBBER TREADS

SPEC - SPECIAL FINISHES, REF. ROOM FINISH SCHEDULE & INTERIOR ELEVATIONS

SPF - SPLIT-FACE CONCRETE MASONRY UNIT

SSM - SOLID SURFACE MATERIAL

STG - STAGE CURTAIN

SVT - SOLID VINYL TILE

TB - TACK BOARD

TC - TILE, CERAMIC

TP - TILE, PORCELAIN

TQ - TILE, QUARRY

TS - TACKABLE SURFACE

TZ - TERRAZZO

TZP - TERRAZZO, PRECAST STAIR TREADS AND RISERS

TZT - TERRAZZO TILE

UP - UPHOLSTERY

VCT - TILE, VINYL COMPOSITION

VSF - VINYL SHEET FLOORING

WMP - WOOD (MAPLE) STRIP AND PLANK FLOORING

WMS - MASONITE WOOD FLOORING

WOC - WALK-OFF CARPET

WP - WALL PADDING

(NOT ALL ABBREVIATIONS MAY BE USED)

FINISH KEY

Copyright © 2026, Huckabee & Associates, Inc.

Revision / Date

Project:
TOMBALL INTERMEDIATE SCHOOL REPLACEMENT
FOR
TOMBALL INDEPENDENT SCHOOL DISTRICT
TOMBALL, TEXAS

KEY PLAN - LEVEL 1
N.T.S.

REGISTERED ARCHITECT CAITLIN MUNCH 29 STATE OF TEXAS
7/15/2026

Huckabee
www.huckabee-inc.com
800.687.1229

FINISH PLAN - LEVEL 01 - AREA E

VOLUME 01

Job No. 00802-04-01	Sheet No. A4.1E
Drawn By: MA, AS	
Date: 07.15.26	

7/15/2026 4:24:38 PM
Autodesk Docs://TOMBALL ISD - IS REPLACEMENT/00802-04-01 Tomball ISD IS Replacement_ARCH.rvt

Copyright © 2026, Huckabee & Associates, Inc.

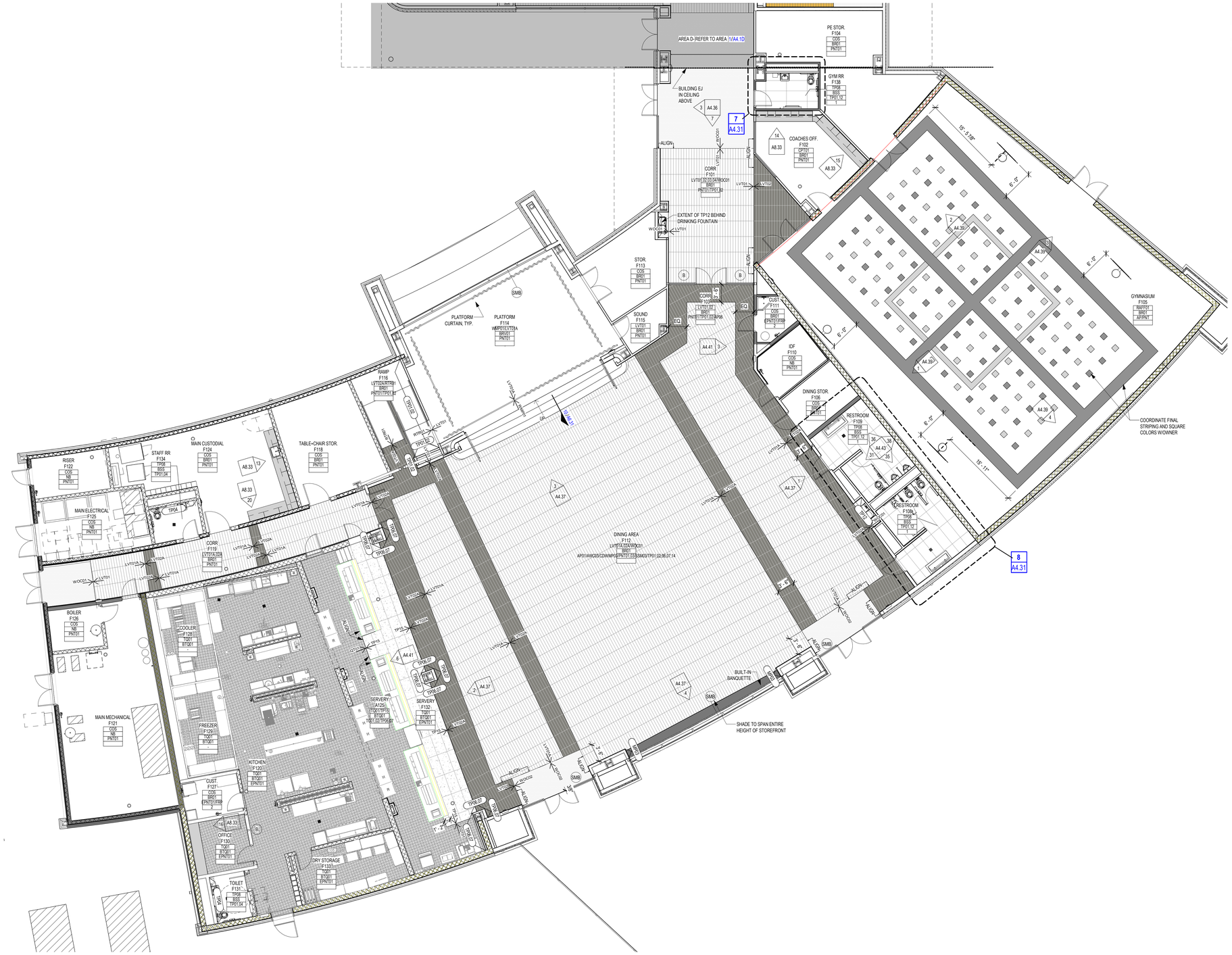

1 FINISH PLAN - LEVEL 01 - AREA F
1/8" = 1'-0"

PLAN NORTH

FINISH PLAN LEGEND

APPLIES TO SECTION PLANS

- ELEVATION REFERENCE
- CALLOUT REFERENCE
- SIM
- WALL SECTION REFERENCE
- B - HORIZONTAL BLINDS; S - WINDOW SHADES; SB - WINDOW SHADES - BLACKOUT; SM - MOTORIZED SHADES; SMB - MOTORIZED SHADES - BLACKOUT
- FLOOR INSTALLATION DIRECTION
- FLOOR TRANSITION
- WALL FINISH TAG
- EQUIPMENT TAG

FINISH REMARKS

NOTES APPLY TO ROOMS AS NOTED IN THE ROOM FINISH TAGS. SEE TAG LAYOUT ABOVE.

1. **REF. INTERIOR ELEVATIONS FOR ADDITIONAL WALL FINISHES INFORMATION.**
2. **FRP PANEL BEHIND MOPSINK. REF. SHEET A1.31**

FINISH PLAN GENERAL NOTES

1. ALL DIMENSIONS SHOW ON FINISH FLOOR PLAN DRAWINGS ARE FROM FACE OF FINISH, U.N.O.
2. PROVIDE **PNT** AND **TP** (WAINSCOT) WALL FINISHES AS DEFINED ABOVE AND DETAILED ON INTERIOR ELEVATIONS.
3. PROVIDE 3/8" MIN SEALANT JOINT WHERE FULL HT TILE MEETS GYP CLG (MATCH CLG COLOR) OR LAY-IN GRID (WHITE)
4. PROVIDE SEALANT JTS @ INSIDE CORNERS OF TILED WALLS
5. VERIFY EXACT FLOOR TILE PATTERN FOR ALL TOILET ROOMS. COORDINATE WITH ARCHITECT.
6. FLOOR FINISH TRANSITION TO BE LOCATED AT THE MIDDLE OF THE DOOR THRESHOLD.
7. WALLS BEARING THIS DESIGNATION SHALL HAVE CONCRETE CURBS IN LOCATIONS AS SHOWN ON THE PLAN. REF 15/A9.01 AND 16/A9.01 FOR DETAILS.
8. PROVIDE CORNER GUARDS AT ALL MAIN CORRIDOR WALKWAYS AT GYP BD CORNERS. REF. DTL. 18/A4.44 INSTALL RUBBER BASE CONTINUOUS OVER THE BOTTOM OF CORNER GUARDS.
9. PROVIDE CORNER GUARDS AT ALL TILED WALL OUTSIDE CORNERS. REF. DTL. 17/A4.44
10. AT ALL BLIND LOCATIONS PROVIDE PUSH/PULL OPERATED BLINDS WITHIN FRAME.
11. PROVIDE MOISTURE BASE GUARD TRIM AT ALL INTERIOR GYPSUM WALLS. REF. DTL. 11/A4.45
12. REFER TO DTL. 21/A4.44 AND 23/A4.44 FOR FLOOR TRANSITION THRESHOLD

ALL SCHEDULED WALL FINISH DIRECTIONS ARE DIRECTIONS PER PLAN NORTH OF THE FINISH PLANS, NOT TRUE NORTH OF THE PROJECT SITE

FINISH KEY

REFER TO G5.01 FOR ADDITIONAL INFORMATION REGARDING FINISH MATERIALS AND PAINT FINISH CODES.

CLASSROOM — ROOM NAME
025 — ROOM NUMBER

TYP FLOOR FINISH	LVT01
WALL BASE FINISH	BR01
TYP WALL FINISH	PNT01
REMARKS	1

*REMARKS NUMBERS COORDINATED WITH FINISH REMARKS LEGEND LOCATED ON ALL FINISH FLOOR PLAN SHEETS

REFER TO PROJECT SPECIFICATIONS SECTION 01 6210 FOR ADDITIONAL INFORMATION REGARDING FINISH MATERIALS AND PAINT FINISH CODES.

XY — MATERIAL TYPE; ## — FINISH COLOR AND MATERIAL SIZE AS NOTED IN SPEC. SECTION 01 6210

ACMU - ARCHITECTURAL CONCRETE MASONRY UNIT
ACB - ACOUSTICAL CEILING BAFFLE
AL - ALUMINUM
AP - ACOUSTICAL PANELS
AWB - ACOUSTICAL WALL BAFFLE
AWC - ACOUSTICAL WALLCOVERING
BP - BASE, PORCELAIN TILE
BRES - BASE, RESINOUS INTEGRAL
BRK - BRICK
BR - BASE, RUBBER
BRV - BASE, RUBBER VENTED
BTC - BASE, TILE, CERAMIC
BTZ - BASE, TERRAZZO PRECAST
BWD - BASE, WOOD
CCPS - CERAMIC CLADDING PANEL SYSTEM
CDAP - CUSTOM DIGITALLY PRINTED ACOUSTIC PANEL
CDW - CUSTOM DIGITAL WALLCOVERINGS
CG - CORNER GUARD
COP - CONCRETE POLISHED
COS - CONCRETE SEALED
CPT - CARPET, SHEET
CS - CAST STONE
CSM - CONCRETE STONE MASONRY
CT - CARPET, TILED
CWF - CUSTOM WINDOW FILM
EBWS - EPOXY BASED WALL SYSTEM
EPNT - EPOXY PAINT
FRP - FIBERGLASS REINFORCED PLASTIC PANEL SYSTEM
GFRC - GLASS FIBER REINFORCED CONCRETE
GRF - GROUND FACE CMU (BURNISHED)
LVT - LUXURY VINYL TILE
LWS - LINEAR WALL SYSTEM
MB - MARKER BOARD
MCM - METAL COMPOSITE MATERIAL
MP - METAL WALL PANEL
MS - METAL SOFFIT
NB - NO BASE
NS - NATURAL STONE
PL - PLASTIC LAMINATE
PLP - PLASTIC LAMINATE PANEL SYSTEM
PNT - PAINT
QTZ - QUARTZ SURFACING
RAFF - RESILIENT ATHLETIC FLUID FLOORING
RAFP - RESILIENT ATHLETIC FLOORING POLYURETHANE
RAFS - RUBBER FLOORING SHEET
RAFV - RESILIENT ATHLETIC FLOORING VINYL
RES - RESINOUS FLOORING
RT - RUBBER TILE
RTR - RUBBER TREADS
SPEC - SPECIAL FINISHES, REF. ROOM FINISH SCHEDULE & INTERIOR ELEVATIONS
SPF - SPLIT-FACE CONCRETE MASONRY UNIT
SSM - SOLID SURFACE MATERIAL
STG - STAGE CURTAIN
SVT - SOLID VINYL TILE
TB - TACK BOARD
TC - TILE, CERAMIC
TP - TILE, PORCELAIN
TQ - TILE, QUARRY
TS - TACKABLE SURFACE
TZ - TERRAZZO
TZP - TERRAZZO, PRECAST STAIR TREADS AND RISERS
TZT - TERRAZZO TILE
UP - UPHOLSTERY
VCT - TILE, VINYL COMPOSITION
VSF - VINYL SHEET FLOORING
WMP - WOOD (MAPLE) STRIP AND PLANK FLOORING
WMS - MASONITE WOOD FLOORING
WOC - WALK-OFF CARPET
WP - WALL PADDING

(NOT ALL ABBREVIATIONS MAY BE USED)

Revision /	Date

Project:
TOMBALL INTERMEDIATE SCHOOL REPLACEMENT
FOR
TOMBALL INDEPENDENT SCHOOL DISTRICT
TOMBALL, TEXAS

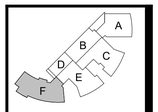

KEY PLAN - LEVEL 1
N.T.S.

REGISTERED ARCHITECT CAITLIN MUNCH STATE OF TEXAS 29 [illegible]
7/15/2026

Huckabee
www.huckabee-inc.com
800.687.1229

FINISH PLAN - LEVEL 01 - AREA F

VOLUME 01

Job No. 0/0802-04-01	Sheet No. A4.1F
Drawn By: MA, AS	
Date: 07.15.26	

7/15/2026 4:24:43 PM
Autodesk Docs://TOMBALL ISD - IS REPLACEMENT/0080224-01_Tomball ISD IS Replacement_ARCH.rvt

Copyright © 2026, Huckabee & Associates, Inc.

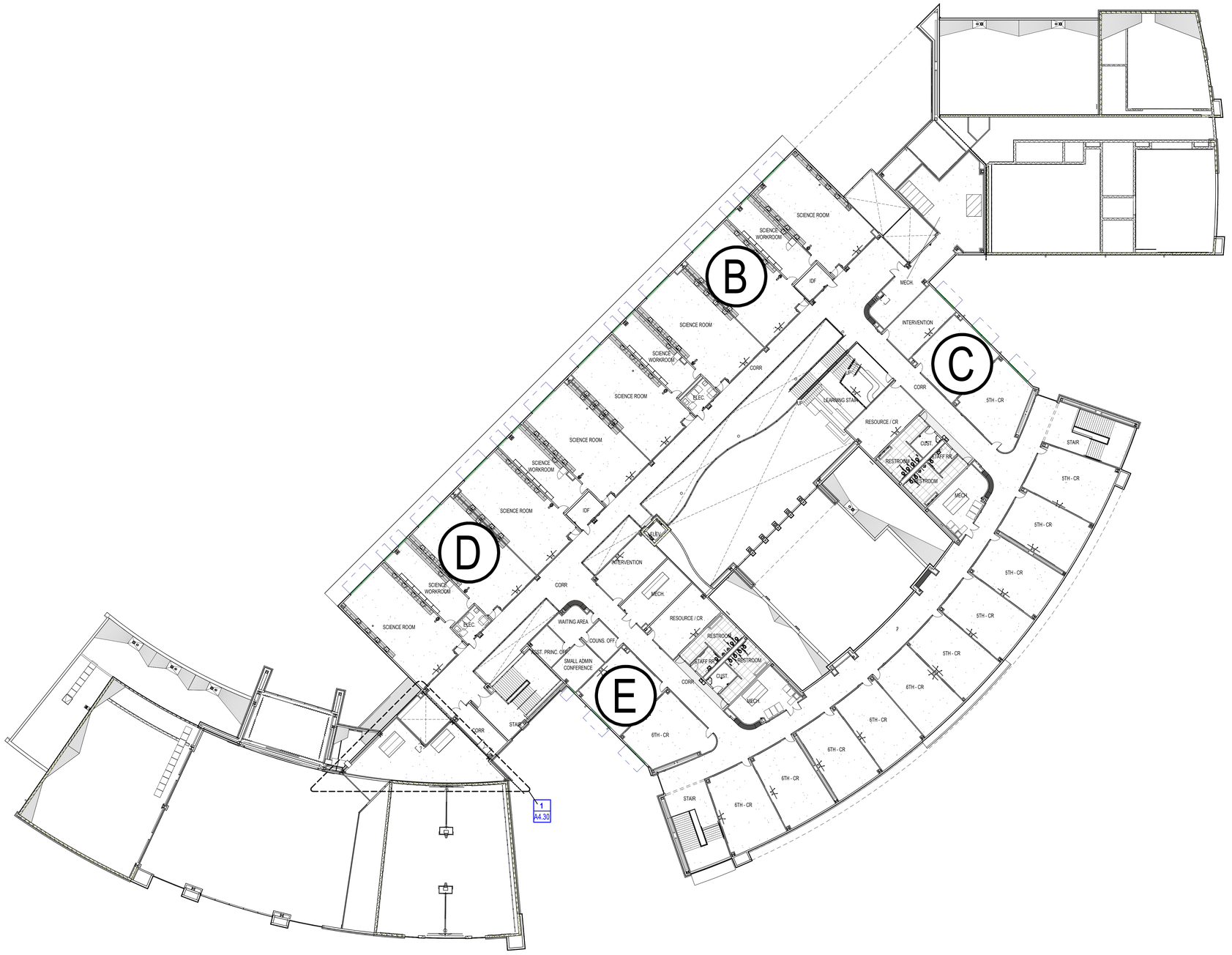

1 A4.02_MASTER FINISH PLAN_LEVEL 02
1" = 20'-0"

PLAN N

FINISH PLAN LEGEND

APPLIES TO SECTION PLANS

- A1.1 / 1 — ELEVATION REFERENCE
- 1 / A1.1 — CALLOUT REFERENCE
- 1 / A101 — SIM — WALL SECTION REFERENCE
- B — B - HORIZONTAL BLINDS; S - WINDOW SHADES; SB - WINDOW SHADES - BLACKOUT; SM - MOTORIZED SHADES; SMB - MOTORIZED SHADES - BLACKOUT
- FLOOR INSTALLATION DIRECTION
- FLOOR TRANSITION
- FINISH — WALL FINISH TAG
- 8' MB — EQUIPMENT TAG

FINISH REMARKS

NOTES APPLY TO ROOMS AS NOTED IN THE ROOM FINISH TAGS. SEE TAG LAYOUT ABOVE.

1. REF. INTERIOR ELEVATIONS FOR ADDITIONAL WALL FINISHES INFORMATION.
2. FRP PANEL BEHIND MOPSINK. REF. SHEET A1.31

FINISH PLAN GENERAL NOTES

1. ALL DIMENSIONS SHOW ON FINISH FLOOR PLAN DRAWINGS ARE FROM FACE OF FINISH, U.N.O.
2. PROVIDE **PNT** AND **TP** (WAINSCOT) WALL FINISHES AS DEFINED ABOVE AND DETAILED ON INTERIOR ELEVATIONS.
3. PROVIDE 3/8" MIN SEALANT JOINT WHERE FULL HT TILE MEETS GYP CLG (MATCH CLG COLOR) OR LAY-IN GRID (WHITE)
4. PROVIDE SEALANT JTS @ INSIDE CORNERS OF TILED WALLS
5. VERIFY EXACT FLOOR TILE PATTERN FOR ALL TOILET ROOMS. COORDINATE WITH ARCHITECT.
6. FLOOR FINISH TRANSITION TO BE LOCATED AT THE MIDDLE OF THE DOOR THRESHOLD.
7. WALLS BEARING THIS DESIGNATION SHALL HAVE CONCRETE CURBS IN LOCATIONS AS SHOWN ON THE PLAN. REF 15/A9.01 AND 16/A9.01 FOR DETAILS.
8. PROVIDE CORNER GUARDS AT ALL MAIN CORRIDOR WALKWAYS AT GYP BD CORNERS. REF. DTL. 18/A4.44 INSTALL RUBBER BASE CONTINUOUS OVER THE BOTTOM OF CORNER GUARDS.
9. PROVIDE CORNER GUARDS AT ALL TILED WALL OUTSIDE CORNERS. REF. DTL. 17/A4.44
10. AT ALL BLIND LOCATIONS PROVIDE PUSH/PULL OPERATED BLINDS WITHIN FRAME.
11. PROVIDE MOISTURE BASE GUARD TRIM AT ALL INTERIOR GYPSUM WALLS. REF. DTL. 11/A4.45
12. REFER TO DTL. 21/A4.44 AND 23/A4.44 FOR FLOOR TRANSITION THRESHOLD

ALL SCHEDULED WALL FINISH DIRECTIONS ARE DIRECTIONS PER PLAN NORTH OF THE FINISH PLANS, NOT TRUE NORTH OF THE PROJECT SITE

REFER TO G5.01 FOR ADDITIONAL INFORMATION REGARDING FINISH MATERIALS AND PAINT FINISH CODES.

CLASSROOM — ROOM NAME
025 — ROOM NUMBER

TYP FLOOR FINISH	LVT01
WALL BASE FINISH	BR01
TYP WALL FINISH	PNT01
REMARKS	1

*REMARKS NUMBERS COORDINATED WITH FINISH REMARKS LEGEND LOCATED ON ALL FINISH FLOOR PLAN SHEETS

REFER TO PROJECT SPECIFICATIONS SECTION 01 6210 FOR ADDITIONAL INFORMATION REGARDING FINISH MATERIALS AND PAINT FINISH CODES.

XY — MATERIAL TYPE; ## — FINISH COLOR AND MATERIAL SIZE AS NOTED IN SPEC. SECTION 01 6210

FINISH KEY

ACMU - ARCHITECTURAL CONCRETE MASONRY UNIT

ACB - ACOUSTICAL CEILING BAFFLE

AL - ALUMINUM

AP - ACOUSTICAL PANELS

AWB - ACOUSTICAL WALL BAFFLE

AWC - ACOUSTICAL WALLCOVERING

BP - BASE, PORCELAIN TILE

BRES - BASE, RESINOUS INTEGRAL

BRK - BRICK

BR - BASE, RUBBER

BRV - BASE, RUBBER VENTED

BTC - BASE, TILE, CERAMIC

BTZ - BASE, TERRAZZO PRECAST

BWD - BASE, WOOD

CCPS - CERAMIC CLADDING PANEL SYSTEM

CDAP - CUSTOM DIGITALLY PRINTED ACOUSTIC PANEL

CDW - CUSTOM DIGITAL WALLCOVERINGS

CG - CORNER GUARD

COP - CONCRETE POLISHED

COS - CONCRETE SEALED

CPT - CARPET, SHEET

CS - CAST STONE

CSM - CONCRETE STONE MASONRY

CT - CARPET, TILED

CWF - CUSTOM WINDOW FILM

EBWS - EPOXY BASED WALL SYSTEM

EPNT - EPOXY PAINT

FRP - FIBERGLASS REINFORCED PLASTIC PANEL SYSTEM

GFRC - GLASS FIBER REINFORCED CONCRETE

GRF - GROUND FACE CMU (BURNISHED)

LVT - LUXURY VINYL TILE

LWS - LINEAR WALL SYSTEM

MB - MARKER BOARD

MCM - METAL COMPOSITE MATERIAL

MP - METAL WALL PANEL

MS - METAL SOFFIT

NB - NO BASE

NS - NATURAL STONE

PL - PLASTIC LAMINATE

PLP - PLASTIC LAMINATE PANEL SYSTEM

PNT - PAINT

QTZ - QUARTZ SURFACING

RAFF - RESILIENT ATHLETIC FLUID FLOORING

RAFP - RESILIENT ATHLETIC FLOORING POLYURETHANE

RAFS - RUBBER FLOORING SHEET

RAFV - RESILIENT ATHLETIC FLOORING VINYL

RES - RESINOUS FLOORING

RT - RUBBER TILE

RTR - RUBBER TREADS

SPEC - SPECIAL FINISHES, REF. ROOM FINISH SCHEDULE & INTERIOR ELEVATIONS

SPF - SPLIT-FACE CONCRETE MASONRY UNIT

SSM - SOLID SURFACE MATERIAL

STG - STAGE CURTAIN

SVT - SOLID VINYL TILE

TB - TACK BOARD

TC - TILE, CERAMIC

TP - TILE, PORCELAIN

TQ - TILE, QUARRY

TS - TACKABLE SURFACE

TZ - TERRAZZO

TZP - TERRAZZO, PRECAST STAIR TREADS AND RISERS

TZT - TERRAZZO TILE

UP - UPHOLSTERY

VCT - TILE, VINYL COMPOSITION

VSF - VINYL SHEET FLOORING

WMP - WOOD (MAPLE) STRIP AND PLANK FLOORING

WMS - MASONITE WOOD FLOORING

WOC - WALK-OFF CARPET

WP - WALL PADDING

(NOT ALL ABBREVIATIONS MAY BE USED)

Revision / Date

Project:
TOMBALL INTERMEDIATE SCHOOL REPLACEMENT
FOR
TOMBALL INDEPENDENT SCHOOL DISTRICT
TOMBALL, TEXAS

REGISTERED ARCHITECT CAITLIN MUNCH STATE OF TEXAS 29 [illegible]
7/15/2026

Huckabee
www.huckabee-inc.com
800.687.1229

MASTER FINISH PLAN - LEVEL 02

VOLUME 01

Job No. 002602-04-01	Sheet No. A4.02
Drawn By: CB	
Date: 07.15.26	

7/15/2026 4:26:16 PM
Autodesk Docs://TOMBALL ISD - IS REPLACEMENT/002224-01_Tomball ISD IS Replacement_ARCH.rvt

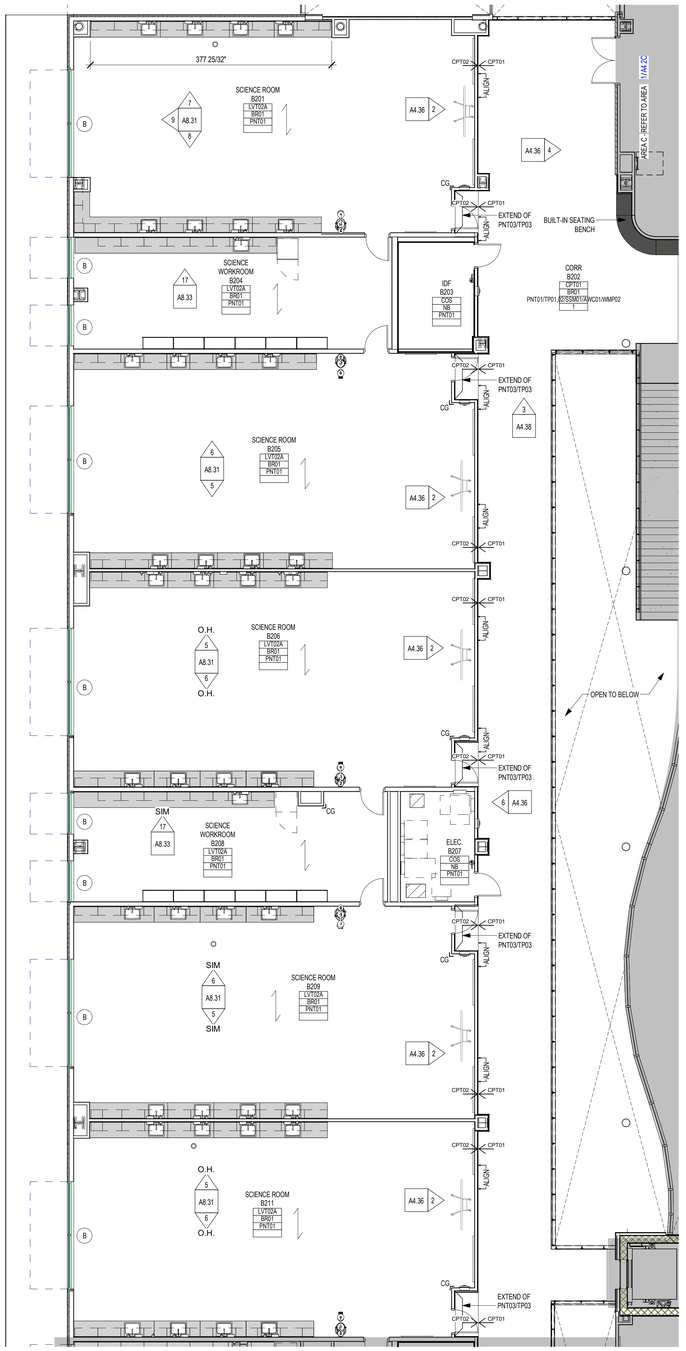

1 FINISH PLAN - LEVEL 02 - AREA B
1/8" = 1'-0"

PLAN N

FINISH PLAN LEGEND

APPLIES TO SECTION PLANS

- A1.1 / 1 — ELEVATION REFERENCE
- 1 / A1.1 — CALLOUT REFERENCE
- SIM / 1 / A101 — WALL SECTION REFERENCE
- B — B - HORIZONTAL BLINDS; S - WINDOW SHADES; SB - WINDOW SHADES - BLACKOUT; SM - MOTORIZED SHADES; SMB - MOTORIZED SHADES - BLACKOUT
- FLOOR INSTALLATION DIRECTION
- FLOOR TRANSITION
- FINISH — WALL FINISH TAG
- 8' MB — EQUIPMENT TAG

NOTES APPLY TO ROOMS AS NOTED IN THE ROOM FINISH TAGS. SEE TAG LAYOUT ABOVE.

1. **REF. INTERIOR ELEVATIONS FOR ADDITIONAL WALL FINISHES INFORMATION.**
2. **FRP PANEL BEHIND MOPSINK. REF. SHEET A1.31**

FINISH REMARKS

1. ALL DIMENSIONS SHOW ON FINISH FLOOR PLAN DRAWINGS ARE FROM FACE OF FINISH, U.N.O.
2. PROVIDE **PNT** AND **TP** (WAINSCOT) WALL FINISHES AS DEFINED ABOVE AND DETAILED ON INTERIOR ELEVATIONS.
3. PROVIDE 3/8" MIN SEALANT JOINT WHERE FULL HT TILE MEETS GYP CLG (MATCH CLG COLOR) OR LAY-IN GRID (WHITE)
4. PROVIDE SEALANT JTS @ INSIDE CORNERS OF TILED WALLS
5. VERIFY EXACT FLOOR TILE PATTERN FOR ALL TOILET ROOMS. COORDINATE WITH ARCHITECT.
6. FLOOR FINISH TRANSITION TO BE LOCATED AT THE MIDDLE OF THE DOOR THRESHOLD.
7. WALLS BEARING THIS DESIGNATION SHALL HAVE CONCRETE CURBS IN LOCATIONS AS SHOWN ON THE PLAN. REF 15/A9.01 AND 16/A9.01 FOR DETAILS.
8. PROVIDE CORNER GUARDS AT ALL MAIN CORRIDOR WALKWAYS AT GYP BD CORNERS. REF. DTL. 18/A4.44 INSTALL RUBBER BASE CONTINUOUS OVER THE BOTTOM OF CORNER GUARDS.
9. PROVIDE CORNER GUARDS AT ALL TILED WALL OUTSIDE CORNERS. REF. DTL. 17/A4.44
10. AT ALL BLIND LOCATIONS PROVIDE PUSH/PULL OPERATED BLINDS WITHIN FRAME.
11. PROVIDE MOISTURE BASE GUARD TRIM AT ALL INTERIOR GYPSUM WALLS. REF. DTL. 11/A4.45
12. REFER TO DTL. 21/A4.44 AND 23/A4.44 FOR FLOOR TRANSITION THRESHOLD

FINISH PLAN GENERAL NOTES

ALL SCHEDULED WALL FINISH DIRECTIONS ARE DIRECTIONS PER PLAN NORTH OF THE FINISH PLANS, NOT TRUE NORTH OF THE PROJECT SITE

REFER TO G5.01 FOR ADDITIONAL INFORMATION REGARDING FINISH MATERIALS AND PAINT FINISH CODES.

CLASSROOM — ROOM NAME
025 — ROOM NUMBER

TYP FLOOR FINISH	LVT01
WALL BASE FINISH	BR01
TYP WALL FINISH	PNT01
REMARKS	1

*REMARKS NUMBERS COORDINATED WITH FINISH REMARKS LEGEND LOCATED ON ALL FINISH FLOOR PLAN SHEETS

REFER TO PROJECT SPECIFICATIONS SECTION 01 6210 FOR ADDITIONAL INFORMATION REGARDING FINISH MATERIALS AND PAINT FINISH CODES.

XY ## — XY: MATERIAL TYPE; ##: FINISH COLOR AND MATERIAL SIZE AS NOTED IN SPEC. SECTION 01 6210

ACMU - ARCHITECTURAL CONCRETE MASONRY UNIT
ACB - ACOUSTICAL CEILING BAFFLE
AL - ALUMINUM
AP - ACOUSTICAL PANELS
AWB - ACOUSTICAL WALL BAFFLE
AWC - ACOUSTICAL WALLCOVERING
BP - BASE, PORCELAIN TILE
BRES - BASE, RESINOUS INTEGRAL
BRK - BRICK
BR - BASE, RUBBER
BRV - BASE, RUBBER VENTED
BTC - BASE, TILE, CERAMIC
BTZ - BASE, TERRAZZO PRECAST
BWD - BASE, WOOD
CCPS - CERAMIC CLADDING PANEL SYSTEM
CDAP - CUSTOM DIGITALLY PRINTED ACOUSTIC PANEL
CDW - CUSTOM DIGITAL WALLCOVERINGS
CG - CORNER GUARD
COP - CONCRETE POLISHED
COS - CONCRETE SEALED
CPT - CARPET, SHEET
CS - CAST STONE
CSM - CONCRETE STONE MASONRY
CT - CARPET, TILED
CWF - CUSTOM WINDOW FILM
EBWS - EPOXY BASED WALL SYSTEM
EPNT - EPOXY PAINT
FRP - FIBERGLASS REINFORCED PLASTIC PANEL SYSTEM
GFRC - GLASS FIBER REINFORCED CONCRETE
GRF - GROUND FACE CMU (BURNISHED)
LVT - LUXURY VINYL TILE
LWS - LINEAR WALL SYSTEM
MB - MARKER BOARD
MCM - METAL COMPOSITE MATERIAL
MP - METAL WALL PANEL
MS - METAL SOFFIT
NB - NO BASE
NS - NATURAL STONE
PL - PLASTIC LAMINATE
PLP - PLASTIC LAMINATE PANEL SYSTEM
PNT - PAINT
QTZ - QUARTZ SURFACING
RAFF - RESILIENT ATHLETIC FLUID FLOORING
RAFP - RESILIENT ATHLETIC FLOORING POLYURETHANE
RAFS - RUBBER FLOORING SHEET
RAFV - RESILIENT ATHLETIC FLOORING VINYL
RES - RESINOUS FLOORING
RT - RUBBER TILE
RTR - RUBBER TREADS
SPEC - SPECIAL FINISHES, REF. ROOM FINISH SCHEDULE & INTERIOR ELEVATIONS
SPF - SPLIT-FACE CONCRETE MASONRY UNIT
SSM - SOLID SURFACE MATERIAL
STG - STAGE CURTAIN
SVT - SOLID VINYL TILE
TB - TACK BOARD
TC - TILE, CERAMIC
TP - TILE, PORCELAIN
TQ - TILE, QUARRY
TS - TACKABLE SURFACE
TZ - TERRAZZO
TZP - TERRAZZO, PRECAST STAIR TREADS AND RISERS
TZT - TERRAZZO TILE
UP - UPHOLSTERY
VCT - TILE, VINYL COMPOSITION
VSF - VINYL SHEET FLOORING
WMP - WOOD (MAPLE) STRIP AND PLANK FLOORING
WMS - MASONITE WOOD FLOORING
WOC - WALK-OFF CARPET
WP - WALL PADDING

(NOT ALL ABBREVIATIONS MAY BE USED)

FINISH KEY

Copyright © 2026, Huckabee & Associates, Inc.

Revision / Date

Project:
TOMBALL INTERMEDIATE SCHOOL REPLACEMENT
FOR
TOMBALL INDEPENDENT SCHOOL DISTRICT
TOMBALL, TEXAS

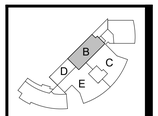

KEY PLAN - LEVEL 2
N.T.S.



7/15/2026

Huckabee
www.huckabee-inc.com
800.687.1229

FINISH PLAN - LEVEL 02 - AREA B

VOLUME 01

Job No. 00802-04-01	Sheet No. A4.2B
Drawn By: MA, AS	
Date: 07.15.26	

7/15/2026 4:26:17 PM
Autodesk Docs://TOMBALL ISD - IS REPLACEMENT/00802-04-01 Tomball ISD IS Replacement_ARCH.rvt

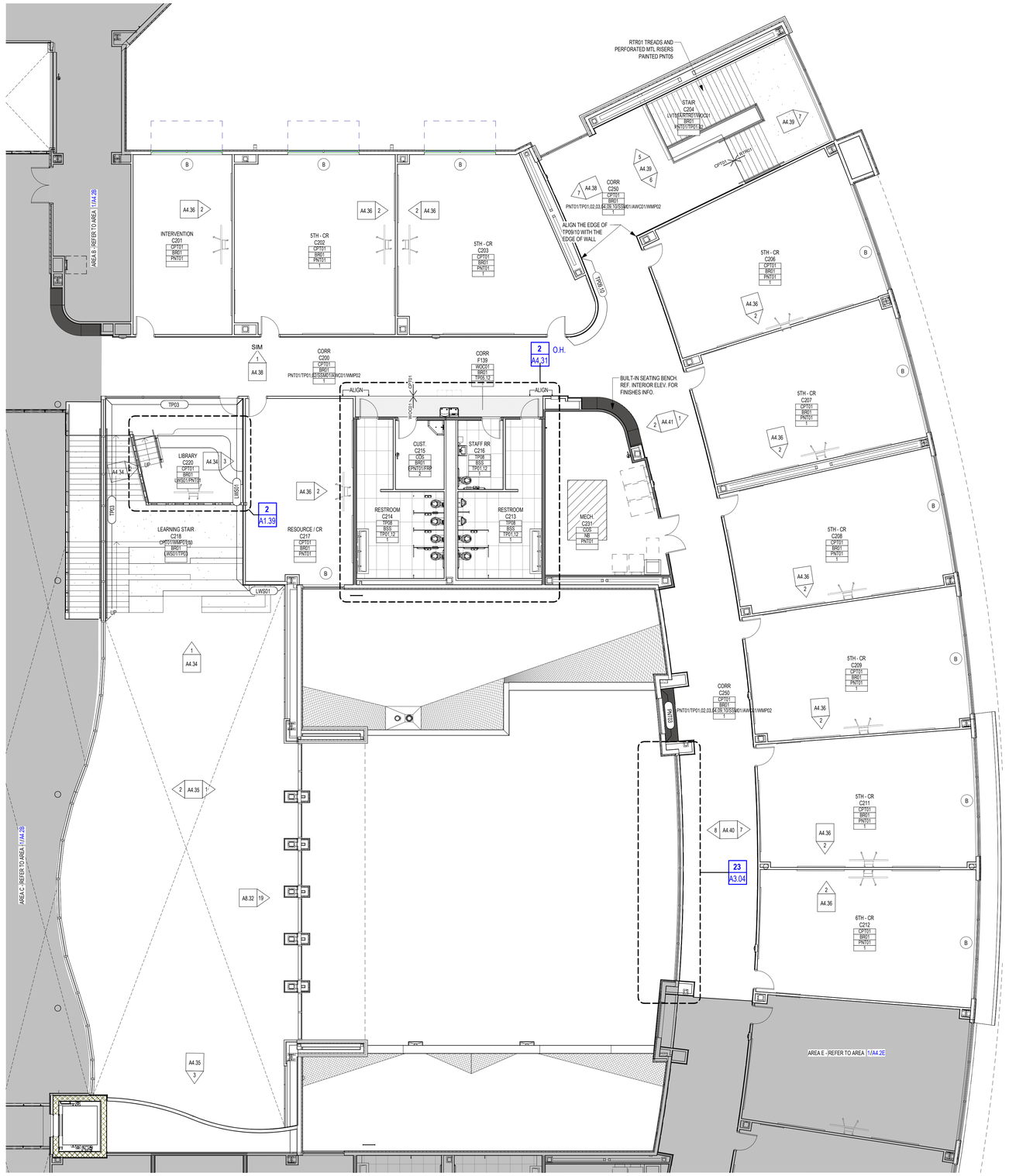

1 FINISH PLAN - LEVEL 02 - AREA C
1/8" = 1'-0"

PLAN N

FINISH PLAN LEGEND

APPLIES TO SECTION PLANS

- A1.1 / 1 — ELEVATION REFERENCE
- 1 / A1.1 — CALLOUT REFERENCE
- SIIM; 1 / A101 — WALL SECTION REFERENCE
- B — B - HORIZONTAL BLINDS; S - WINDOW SHADES; SB - WINDOW SHADES - BLACKOUT; SM - MOTORIZED SHADES; SMB - MOTORIZED SHADES - BLACKOUT
- FLOOR INSTALLATION DIRECTION
- FLOOR TRANSITION
- FINISH — WALL FINISH TAG
- 8' MB — EQUIPMENT TAG

FINISH REMARKS

NOTES APPLY TO ROOMS AS NOTED IN THE ROOM FINISH TAGS. SEE TAG LAYOUT ABOVE.

1. REF. INTERIOR ELEVATIONS FOR ADDITIONAL WALL FINISHES INFORMATION.
2. FRP PANEL BEHIND MOPSINK. REF. SHEET A1.31

FINISH PLAN GENERAL NOTES

1. ALL DIMENSIONS SHOW ON FINISH FLOOR PLAN DRAWINGS ARE FROM FACE OF FINISH, U.N.O.
2. PROVIDE **PNT** AND **TP** (WAINSCOT) WALL FINISHES AS DEFINED ABOVE AND DETAILED ON INTERIOR ELEVATIONS.
3. PROVIDE 3/8" MIN SEALANT JOINT WHERE FULL HT TILE MEETS GYP CLG (MATCH CLG COLOR) OR LAY-IN GRID (WHITE)
4. PROVIDE SEALANT JTS @ INSIDE CORNERS OF TILED WALLS
5. VERIFY EXACT FLOOR TILE PATTERN FOR ALL TOILET ROOMS. COORDINATE WITH ARCHITECT.
6. FLOOR FINISH TRANSITION TO BE LOCATED AT THE MIDDLE OF THE DOOR THRESHOLD.
7. WALLS BEARING THIS DESIGNATION SHALL HAVE CONCRETE CURBS IN LOCATIONS AS SHOWN ON THE PLAN. REF 15/A9.01 AND 16/A9.01 FOR DETAILS.
8. PROVIDE CORNER GUARDS AT ALL MAIN CORRIDOR WALKWAYS AT GYP BD CORNERS. REF. DTL. 18/A4.44 INSTALL RUBBER BASE CONTINUOUS OVER THE BOTTOM OF CORNER GUARDS.
9. PROVIDE CORNER GUARDS AT ALL TILED WALL OUTSIDE CORNERS. REF. DTL. 17/A4.44
10. AT ALL BLIND LOCATIONS PROVIDE PUSH/PULL OPERATED BLINDS WITHIN FRAME.
11. PROVIDE MOISTURE BASE GUARD TRIM AT ALL INTERIOR GYPSUM WALLS. REF. DTL. 11/A4.45
12. REFER TO DTL. 21/A4.44 AND 23/A4.44 FOR FLOOR TRANSITION THRESHOLD

ALL SCHEDULED WALL FINISH DIRECTIONS ARE DIRECTIONS PER PLAN NORTH OF THE FINISH PLANS, NOT TRUE NORTH OF THE PROJECT SITE

REFER TO G5.01 FOR ADDITIONAL INFORMATION REGARDING FINISH MATERIALS AND PAINT FINISH CODES.

CLASSROOM 025 — ROOM NAME / ROOM NUMBER
TYP FLOOR FINISH: LVT01
WALL BASE FINISH: BR01
TYP WALL FINISH: PNT01
REMARKS: 1

*REMARKS NUMBERS COORDINATED WITH FINISH REMARKS LEGEND LOCATED ON ALL FINISH FLOOR PLAN SHEETS

REFER TO PROJECT SPECIFICATIONS SECTION 01 6210 FOR ADDITIONAL INFORMATION REGARDING FINISH MATERIALS AND PAINT FINISH CODES.

XY ## — MATERIAL TYPE; FINISH COLOR AND MATERIAL SIZE AS NOTED IN SPEC. SECTION 01 6210

FINISH KEY

ACMU - ARCHITECTURAL CONCRETE MASONRY UNIT
ACB - ACOUSTICAL CEILING BAFFLE
AL - ALUMINUM
AP - ACOUSTICAL PANELS
AWB - ACOUSTICAL WALL BAFFLE
AWC - ACOUSTICAL WALLCOVERING
BP - BASE, PORCELAIN TILE
BRES - BASE, RESINOUS INTEGRAL
BRK - BRICK
BR - BASE, RUBBER
BRV - BASE, RUBBER VENTED
BTC - BASE, TILE, CERAMIC
BTZ - BASE, TERRAZZO PRECAST
BWD - BASE, WOOD
CCPS - CERAMIC CLADDING PANEL SYSTEM
CDAP - CUSTOM DIGITALLY PRINTED ACOUSTIC PANEL
CDW - CUSTOM DIGITAL WALLCOVERINGS
CG - CORNER GUARD
COP - CONCRETE POLISHED
COS - CONCRETE SEALED
CPT - CARPET, SHEET
CS - CAST STONE
CSM - CONCRETE STONE MASONRY
CT - CARPET, TILED
CWF - CUSTOM WINDOW FILM
EBWS - EPOXY BASED WALL SYSTEM
EPNT - EPOXY PAINT
FRP - FIBERGLASS REINFORCED PLASTIC PANEL SYSTEM
GFRC - GLASS FIBER REINFORCED CONCRETE
GRF - GROUND FACE CMU (BURNISHED)
LVT - LUXURY VINYL TILE
LWS - LINEAR WALL SYSTEM
MB - MARKER BOARD
MCM - METAL COMPOSITE MATERIAL
MP - METAL WALL PANEL
MS - METAL SOFFIT
NB - NO BASE
NS - NATURAL STONE
PL - PLASTIC LAMINATE
PLP - PLASTIC LAMINATE PANEL SYSTEM
PNT - PAINT
QTZ - QUARTZ SURFACING
RAFF - RESILIENT ATHLETIC FLUID FLOORING
RAFP - RESILIENT ATHLETIC FLOORING POLYURETHANE
RAFS - RUBBER FLOORING SHEET
RAFV - RESILIENT ATHLETIC FLOORING VINYL
RES - RESINOUS FLOORING
RT - RUBBER TILE
RTR - RUBBER TREADS
SPEC - SPECIAL FINISHES, REF. ROOM FINISH SCHEDULE & INTERIOR ELEVATIONS
SPF - SPLIT-FACE CONCRETE MASONRY UNIT
SSM - SOLID SURFACE MATERIAL
STG - STAGE CURTAIN
SVT - SOLID VINYL TILE
TB - TACK BOARD
TC - TILE, CERAMIC
TP - TILE, PORCELAIN
TQ - TILE, QUARRY
TS - TACKABLE SURFACE
TZ - TERRAZZO
TZP - TERRAZZO, PRECAST STAIR TREADS AND RISERS
TZT - TERRAZZO TILE
UP - UPHOLSTERY
VCT - TILE, VINYL, COMPOSITION
VSF - VINYL SHEET FLOORING
WMP - WOOD (MAPLE) STRIP AND PLANK FLOORING
WMS - MASONITE WOOD FLOORING
WOC - WALK-OFF CARPET
WP - WALL PADDING

(NOT ALL ABBREVIATIONS MAY BE USED)

Copyright © 2026, Huckabee & Associates, Inc.

Revision / Date

Project:
TOMBALL INTERMEDIATE SCHOOL REPLACEMENT
FOR
TOMBALL INDEPENDENT SCHOOL DISTRICT
TOMBALL, TEXAS

KEY PLAN - LEVEL 2
N.T.S.

REGISTERED ARCHITECT CAITLIN MUNCH 29 STATE OF TEXAS
7/15/2026

Huckabee
www.huckabee-inc.com
800.687.1229

FINISH PLAN - LEVEL 02 - AREA C

VOLUME 01

Job No.	Sheet No.
00802-04-01	A4.2C
Drawn By: MA, AS	
Date: 07.15.26	

7/15/2024 4:26:20 PM
Autodesk Docs://TOMBALL ISD - IS REPLACEMENT/00802-04-01_Tomball ISD IS Replacement_ARCH.rvt

Copyright © 2026, Huckabee & Associates, Inc.

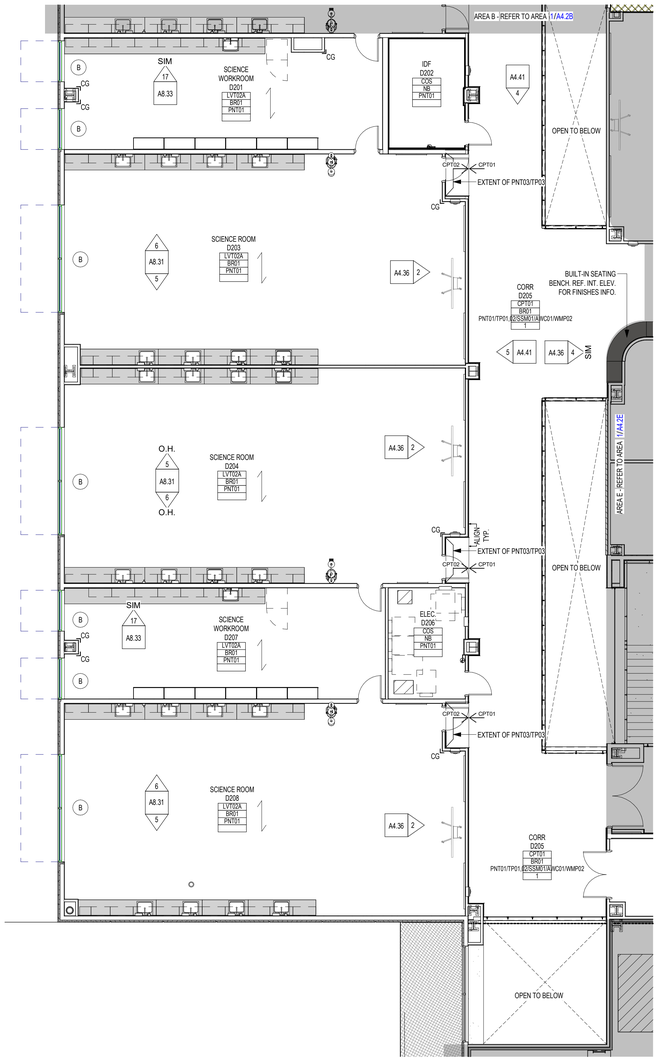

1 FINISH PLAN - LEVEL 02 - AREA D
1/8" = 1'-0"

PLAN N

A1.1 1	ELEVATION REFERENCE
1 A1.1	CALLOUT REFERENCE
SIM 1 A101	WALL SECTION REFERENCE
B	B - HORIZONTAL BLINDS S - WINDOW SHADES SB - WINDOW SHADES - BLACKOUT SM - MOTORIZED SHADES SMB - MOTORIZED SHADES - BLACKOUT
	FLOOR INSTALLATION DIRECTION
	FLOOR TRANSITION
FINISH	WALL FINISH TAG
6' MB	EQUIPMENT TAG

FINISH PLAN LEGEND
APPLIES TO SECTION PLANS

NOTES APPLY TO ROOMS AS NOTED IN THE ROOM FINISH TAGS. SEE TAG LAYOUT ABOVE.

1. **REF. INTERIOR ELEVATIONS FOR ADDITIONAL WALL FINISHES INFORMATION.**
2. **FRP PANEL BEHIND MOPSINK. REF. SHEET A1.31**

FINISH REMARKS

1. ALL DIMENSIONS SHOW ON FINISH FLOOR PLAN DRAWINGS ARE FROM FACE OF FINISH, U.N.O.
2. PROVIDE **PNT** AND **TP** (WAINSCOT) WALL FINISHES AS DEFINED ABOVE AND DETAILED ON INTERIOR ELEVATIONS.
3. PROVIDE 3/8" MIN SEALANT JOINT WHERE FULL HT TILE MEETS GYP CLG (MATCH CLG COLOR) OR LAY-IN GRID (WHITE)
4. PROVIDE SEALANT JTS @ INSIDE CORNERS OF TILED WALLS
5. VERIFY EXACT FLOOR TILE PATTERN FOR ALL TOILET ROOMS. COORDINATE WITH ARCHITECT.
6. FLOOR FINISH TRANSITION TO BE LOCATED AT THE MIDDLE OF THE DOOR THRESHOLD.
7. WALLS BEARING THIS DESIGNATION SHALL HAVE CONCRETE CURBS IN LOCATIONS AS SHOWN ON THE PLAN. REF 15/A8.01 AND 16/A8.01 FOR DETAILS.
8. PROVIDE CORNER GUARDS AT ALL MAIN CORRIDOR WALKWAYS AT GYP BD CORNERS. REF. DTL. 18/A4.44 INSTALL RUBBER BASE CONTINUOUS OVER THE BOTTOM OF CORNER GUARDS.
9. PROVIDE CORNER GUARDS AT ALL TILED WALL OUTSIDE CORNERS. REF. DTL. 17/A4.44
10. AT ALL BLIND LOCATIONS PROVIDE PUSH/PULL OPERATED BLINDS WITHIN FRAME.
11. PROVIDE MOISTURE BASE GUARD TRIM AT ALL INTERIOR GYPSUM WALLS. REF. DTL. 11/A4.45
12. REFER TO DTL. 21/A4.44 AND 23/A4.44 FOR FLOOR TRANSITION THRESHOLD

FINISH PLAN GENERAL NOTES

ALL SCHEDULED WALL FINISH DIRECTIONS ARE DIRECTIONS PER PLAN NORTH OF THE FINISH PLANS, NOT TRUE NORTH OF THE PROJECT SITE

REFER TO G5.01 FOR ADDITIONAL INFORMATION REGARDING FINISH MATERIALS AND PAINT FINISH CODES.

CLASSROOM 025 ← ROOM NAME / ROOM NUMBER

TYP FLOOR FINISH	LVT01
WALL BASE FINISH	BR01
TYP WALL FINISH	PNT01
REMARKS	1

*REMARKS NUMBERS COORDINATED WITH FINISH REMARKS LEGEND LOCATED ON ALL FINISH FLOOR PLAN SHEETS

REFER TO PROJECT SPECIFICATIONS SECTION 01 6210 FOR ADDITIONAL INFORMATION REGARDING FINISH MATERIALS AND PAINT FINISH CODES.

XY ## — MATERIAL TYPE / FINISH: COLOR AND MATERIAL SIZE AS NOTED IN SPEC. SECTION 01 6210

ACMU - ARCHITECTURAL CONCRETE MASONRY UNIT

ACB - ACOUSTICAL CEILING BAFFLE

AL - ALUMINUM

AP - ACOUSTICAL PANELS

AWB - ACOUSTICAL WALL BAFFLE

AWC - ACOUSTICAL WALLCOVERING

BP - BASE, PORCELAIN TILE

BRES - BASE, RESINOUS INTEGRAL

BRK - BRICK

BR - BASE, RUBBER

BRV - BASE, RUBBER VENTED

BTC - BASE, TILE, CERAMIC

BTZ - BASE, TERRAZZO PRECAST

BWD - BASE, WOOD

CCPS - CERAMIC CLADDING PANEL SYSTEM

CDAP - CUSTOM DIGITALLY PRINTED ACOUSTIC PANEL

CDW - CUSTOM DIGITAL WALLCOVERINGS

CG - CORNER GUARD

COP - CONCRETE POLISHED

COS - CONCRETE SEALED

CPT - CARPET, SHEET

CS - CAST STONE

CSM - CONCRETE STONE MASONRY

CT - CARPET, TILED

CWF - CUSTOM WINDOW FILM

EBWS - EPOXY BASED WALL SYSTEM

EPNT - EPOXY PAINT

FRP - FIBERGLASS REINFORCED PLASTIC PANEL SYSTEM

GFRC - GLASS FIBER REINFORCED CONCRETE

GRF - GROUND FACE CMU (BURNISHED)

LVT - LUXURY VINYL TILE

LWS - LINEAR WALL SYSTEM

MB - MARKER BOARD

MCM - METAL COMPOSITE MATERIAL

MP - METAL WALL PANEL

MS - METAL SOFFIT

NB - NO BASE

NS - NATURAL STONE

PL - PLASTIC LAMINATE

PLP - PLASTIC LAMINATE PANEL SYSTEM

PNT - PAINT

QTZ - QUARTZ SURFACING

RAFF - RESILIENT ATHLETIC FLUID FLOORING

RAFP - RESILIENT ATHLETIC FLOORING POLYURETHANE

RAFS - RUBBER FLOORING SHEET

RAFV - RESILIENT ATHLETIC FLOORING VINYL

RES - RESINOUS FLOORING

RT - RUBBER TILE

RTR - RUBBER TREADS

SPEC - SPECIAL FINISHES, REF. ROOM FINISH SCHEDULE & INTERIOR ELEVATIONS

SPF - SPLIT-FACE CONCRETE MASONRY UNIT

SSM - SOLID SURFACE MATERIAL

STG - STAGE CURTAIN

SVT - SOLID VINYL TILE

TB - TACK BOARD

TC - TILE, CERAMIC

TP - TILE, PORCELAIN

TQ - TILE, QUARRY

TS - TACKABLE SURFACE

TZ - TERRAZZO

TZP - TERRAZZO, PRECAST STAIR TREADS AND RISERS

TZT - TERRAZZO TILE

UP - UPHOLSTERY

VCT - TILE, VINYL COMPOSITION

VSF - VINYL SHEET FLOORING

WMP - WOOD (MAPLE) STRIP AND PLANK FLOORING

WMS - MASONITE WOOD FLOORING

WOC - WALK-OFF CARPET

WP - WALL PADDING

(NOT ALL ABBREVIATIONS MAY BE USED)

FINISH KEY

Revision / Date

Project:
TOMBALL INTERMEDIATE SCHOOL REPLACEMENT
FOR
TOMBALL INDEPENDENT SCHOOL DISTRICT
TOMBALL, TEXAS

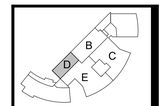

KEY PLAN - LEVEL 2
N.T.S.



Huckabee
www.huckabee-inc.com
800.687.1229

FINISH PLAN - LEVEL 02 - AREA D

VOLUME 01

Job No. 00802-04-01	Sheet No. A4.2D
Drawn By: MA, AS	
Date: 07.15.26	

7/15/2026 4:26:23 PM
Autodesk Docs://TOMBALL ISD - IS REPLACEMENT/00802-04-01 Tomball ISD IS Replacement_ARCH.rvt

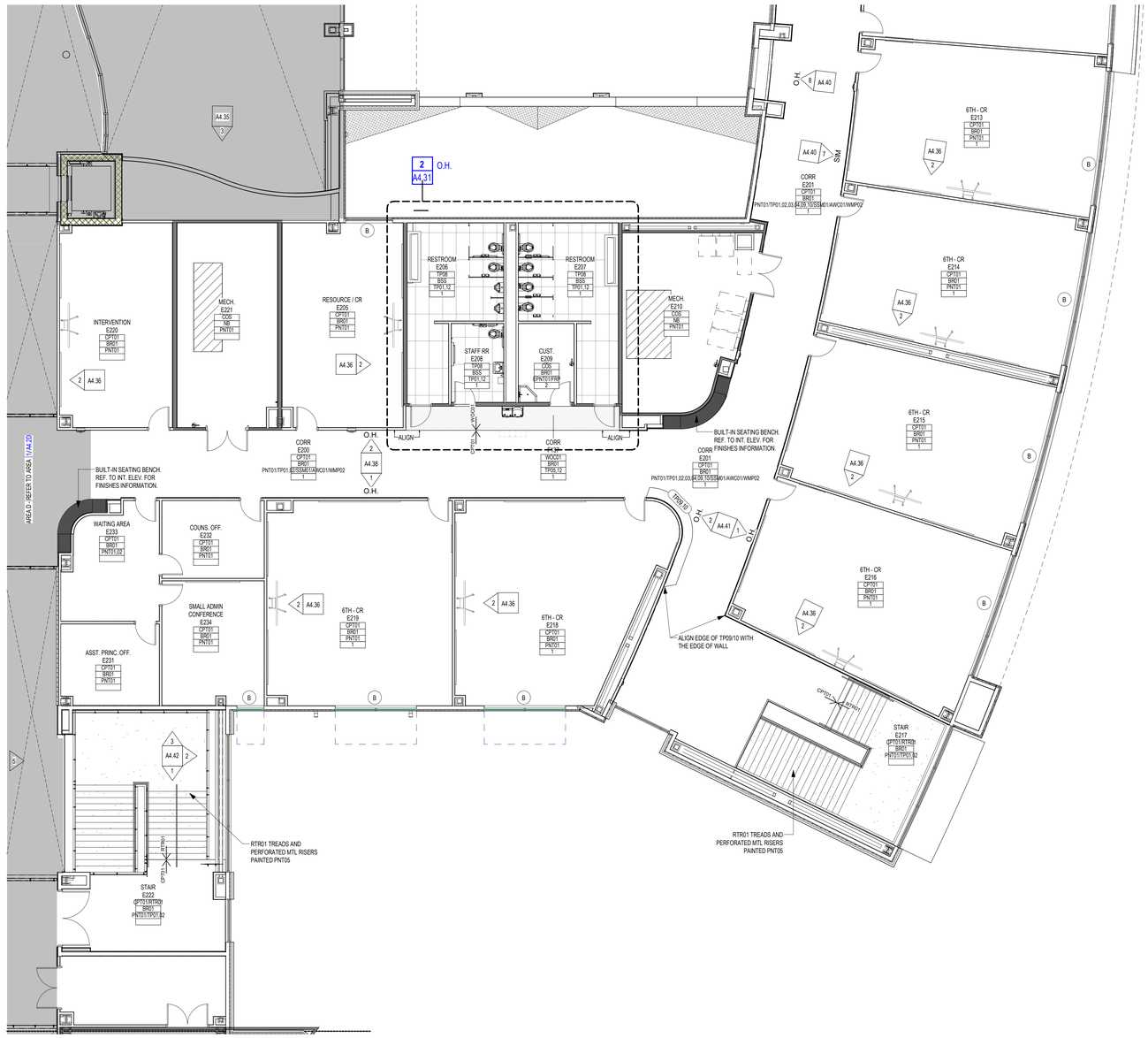

1 FINISH PLAN - LEVEL 02 - AREA E
1/8" = 1'-0"

A1.1 1 — ELEVATION REFERENCE

1 / A1.1 — CALLOUT REFERENCE

SIM
1 / A101 — WALL SECTION REFERENCE

B — B - HORIZONTAL BLINDS
S - WINDOW SHADES
SB - WINDOW SHADES - BLACKOUT
SM - MOTORIZED SHADES
SMB - MOTORIZED SHADES - BLACKOUT

FLOOR INSTALLATION DIRECTION

FLOOR TRANSITION

FINISH — WALL FINISH TAG

8' MB — EQUIPMENT TAG

FINISH PLAN LEGEND

APPLIES TO SECTION PLANS

NOTES APPLY TO ROOMS AS NOTED IN THE ROOM FINISH TAGS. SEE TAG LAYOUT ABOVE.

1. **REF. INTERIOR ELEVATIONS FOR ADDITIONAL WALL FINISHES INFORMATION.**
2. **FRP PANEL BEHIND MOPSINK. REF. SHEET A1.31**

FINISH REMARKS

1. ALL DIMENSIONS SHOW ON FINISH FLOOR PLAN DRAWINGS ARE FROM FACE OF FINISH, U.N.O.
2. PROVIDE **PNT** AND **TP** (WAINSCOT) WALL FINISHES AS DEFINED ABOVE AND DETAILED ON INTERIOR ELEVATIONS.
3. PROVIDE 3/8" MIN SEALANT JOINT WHERE FULL HT TILE MEETS GYP CLG (MATCH CLG COLOR) OR LAY-IN GRID (WHITE)
4. PROVIDE SEALANT JTS @ INSIDE CORNERS OF TILED WALLS
5. VERIFY EXACT FLOOR TILE PATTERN FOR ALL TOILET ROOMS. COORDINATE WITH ARCHITECT.
6. FLOOR FINISH TRANSITION TO BE LOCATED AT THE MIDDLE OF THE DOOR THRESHOLD.
7. WALLS BEARING THIS DESIGNATION SHALL HAVE CONCRETE CURBS IN LOCATIONS AS SHOWN ON THE PLAN. REF 15/A9.01 AND 16/A9.01 FOR DETAILS.
8. PROVIDE CORNER GUARDS AT ALL MAIN CORRIDOR WALKWAYS AT GYP BD CORNERS. REF. DTL. 18/A4.44 INSTALL RUBBER BASE CONTINUOUS OVER THE BOTTOM OF CORNER GUARDS.
9. PROVIDE CORNER GUARDS AT ALL TILED WALL OUTSIDE CORNERS. REF. DTL. 17/A4.44
10. AT ALL BLIND LOCATIONS PROVIDE PUSH/PULL OPERATED BLINDS WITHIN FRAME.
11. PROVIDE MOISTURE BASE GUARD TRIM AT ALL INTERIOR GYPSUM WALLS. REF. DTL. 11/A4.45
12. REFER TO DTL. 21/A4.44 AND 23/A4.44 FOR FLOOR TRANSITION THRESHOLD

FINISH PLAN GENERAL NOTES

ALL SCHEDULED WALL FINISH DIRECTIONS ARE DIRECTIONS PER PLAN NORTH OF THE FINISH PLANS, NOT TRUE NORTH OF THE PROJECT SITE

REFER TO G5.01 FOR ADDITIONAL INFORMATION REGARDING FINISH MATERIALS AND PAINT FINISH CODES.

CLASSROOM — ROOM NAME
025 — ROOM NUMBER

TYP FLOOR FINISH	LVT01
WALL BASE FINISH	BR01
TYP WALL FINISH	PNT01
REMARKS	1

*REMARKS NUMBERS COORDINATED WITH FINISH REMARKS LEGEND LOCATED ON ALL FINISH FLOOR PLAN SHEETS

REFER TO PROJECT SPECIFICATIONS SECTION 01 6210 FOR ADDITIONAL INFORMATION REGARDING FINISH MATERIALS AND PAINT FINISH CODES.

XY — MATERIAL TYPE
— FINISH COLOR AND MATERIAL SIZE AS NOTED IN SPEC. SECTION 01 6210

ACMU - ARCHITECTURAL CONCRETE MASONRY UNIT

ACB - ACOUSTICAL CEILING BAFFLE

AL - ALUMINUM

AP - ACOUSTICAL PANELS

AWB - ACOUSTICAL WALL BAFFLE

AWC - ACOUSTICAL WALLCOVERING

BP - BASE, PORCELAIN TILE

BRES - BASE, RESINOUS INTEGRAL

BRK - BRICK

BR - BASE, RUBBER

BRV - BASE, RUBBER VENTED

BTC - BASE, TILE, CERAMIC

BTZ - BASE, TERRAZZO PRECAST

BWD - BASE, WOOD

CCPS - CERAMIC CLADDING PANEL SYSTEM

CDAP - CUSTOM DIGITALLY PRINTED ACOUSTIC PANEL

CDW - CUSTOM DIGITAL WALLCOVERINGS

CG - CORNER GUARD

COP - CONCRETE POLISHED

COS - CONCRETE SEALED

CPT - CARPET, SHEET

CS - CAST STONE

CSM - CONCRETE STONE MASONRY

CT - CARPET, TILED

CWF - CUSTOM WINDOW FILM

EBWS - EPOXY BASED WALL SYSTEM

EPNT - EPOXY PAINT

FRP - FIBERGLASS REINFORCED PLASTIC PANEL SYSTEM

GFRC - GLASS FIBER REINFORCED CONCRETE

GRF - GROUND FACE CMU (BURNISHED)

LVT - LUXURY VINYL TILE

LWS - LINEAR WALL SYSTEM

MB - MARKER BOARD

MCM - METAL COMPOSITE MATERIAL

MP - METAL WALL PANEL

MS - METAL SOFFIT

NB - NO BASE

NS - NATURAL STONE

PL - PLASTIC LAMINATE

PLP - PLASTIC LAMINATE PANEL SYSTEM

PNT - PAINT

QTZ - QUARTZ SURFACING

RAFF - RESILIENT ATHLETIC FLUID FLOORING

RAFP - RESILIENT ATHLETIC FLOORING POLYURETHANE

RAFS - RUBBER FLOORING SHEET

RAFV - RESILIENT ATHLETIC FLOORING VINYL

RES - RESINOUS FLOORING

RT - RUBBER TILE

RTR - RUBBER TREADS

SPEC - SPECIAL FINISHES, REF. ROOM FINISH SCHEDULE & INTERIOR ELEVATIONS

SPF - SPLIT-FACE CONCRETE MASONRY UNIT

SSM - SOLID SURFACE MATERIAL

STG - STAGE CURTAIN

SVT - SOLID VINYL TILE

TB - TACK BOARD

TC - TILE, CERAMIC

TP - TILE, PORCELAIN

TQ - TILE, QUARRY

TS - TACKABLE SURFACE

TZ - TERRAZZO

TZP - TERRAZZO, PRECAST STAIR TREADS AND RISERS

TZT - TERRAZZO TILE

UP - UPHOLSTERY

VCT - TILE, VINYL, COMPOSITION

VSF - VINYL SHEET FLOORING

WMP - WOOD (MAPLE) STRIP AND PLANK FLOORING

WMS - MASONITE WOOD FLOORING

WOC - WALK-OFF CARPET

WP - WALL PADDING

(NOT ALL ABBREVIATIONS MAY BE USED)

FINISH KEY

PLAN
N

Copyright © 2026, Huckabee & Associates, Inc.

Revision / Date

Project:
TOMBALL INTERMEDIATE SCHOOL REPLACEMENT
FOR
TOMBALL INDEPENDENT SCHOOL DISTRICT
TOMBALL, TEXAS

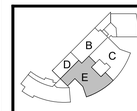

KEY PLAN - LEVEL 2
N.T.S.



7/15/2026

Huckabee
www.huckabee-inc.com
800.687.1229

FINISH PLAN - LEVEL 02 - AREA E

VOLUME 01

Job No. 00802-04-01	Sheet No. A4.2E
Drawn By: MA, AS	
Date: 07.15.26	

7/15/2026 4:26:24 PM
Autodesk Docs://TOMBALL ISD - IS REPLACEMENT/00802-04-01 Tomball ISD IS Replacement_ARCH.rvt

Copyright © 2026, Huckabee & Associates, Inc.

Revision / Date

Project:

TOMBALL INTERMEDIATE SCHOOL REPLACEMENT
FOR
TOMBALL INDEPENDENT SCHOOL DISTRICT
TOMBALL, TEXAS

REGISTERED ARCHITECT
CAITLIN MUNCH
STATE OF TEXAS
7/15/2026

Huckabee
www.huckabee-inc.com
800.687.1229

FINISH PLAN - EQUIPMENT PLATFORMS

VOLUME 01

Sheet No.
A4.30

Job No. 00802-04-01
Drawn By: MA, AS
Date: 07.15.26

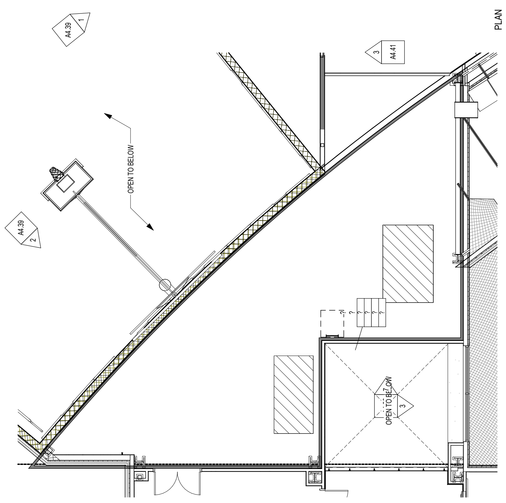

1 FINISH PLAN - LEVEL 02 - AREA F EQUIPMENT PLAN
1/8" = 1'-0"

Autodesk Docs://TOMBALL ISD - IS REPLACEMENT/00802-04-01_Tomball ISD IS Replacement_ARCH.rvt
7/15/2026 4:26:26 PM

Copyright © 2026, Huckabee & Associates, Inc.



10 ENLARGED FINISH PLAN - FLOOR PATTERN
1/4" = 1'-0"

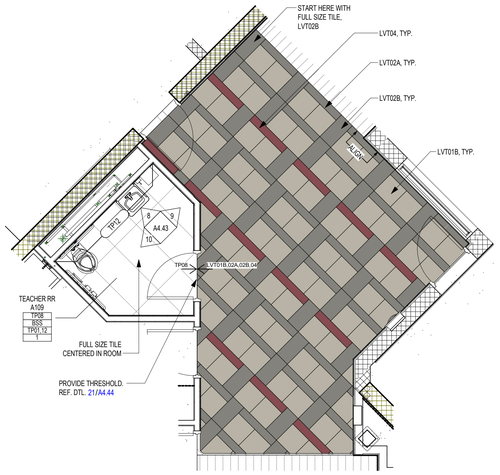

A4.41 9 ENLARGED FINISH PLAN - FLOOR PATTERN
1/4" = 1'-0"

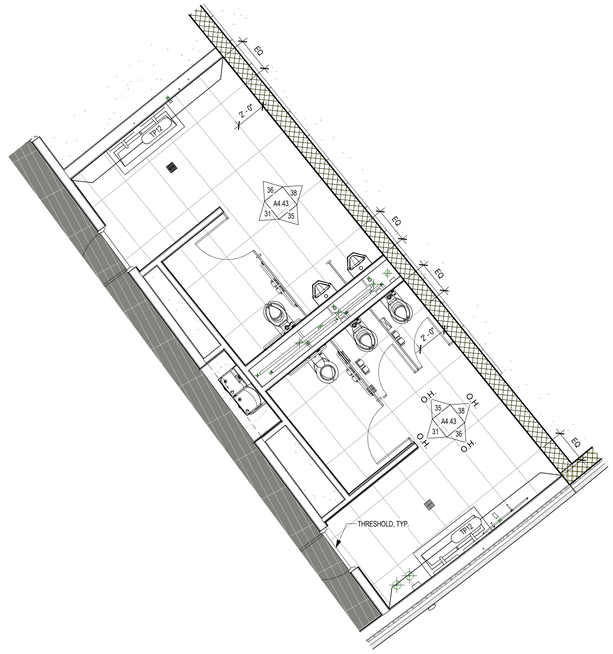

8 ENLARGED RESTROOMS FINISH PLAN
1/4" = 1'-0"

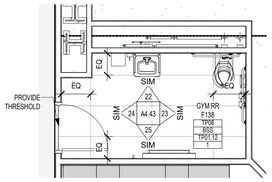

7 ENLARGED RESTROOMS FINISH PLAN
1/4" = 1'-0"

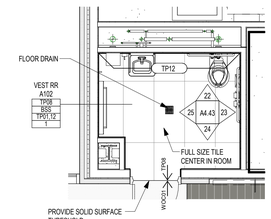

6 ENLARGED FINISH PLAN
1/4" = 1'-0"

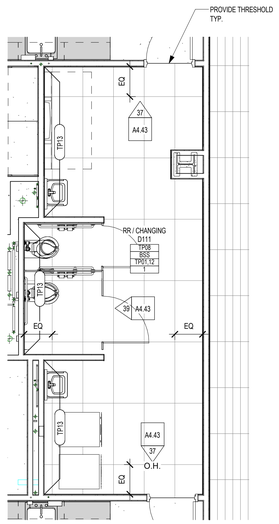

5 ENLARGED FINISH PLA - LIFE SKILLS
1/4" = 1'-0"

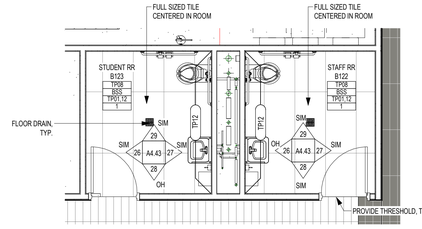

4 ENLARGED RESTROOMS FINISH PLAN
1/4" = 1'-0"

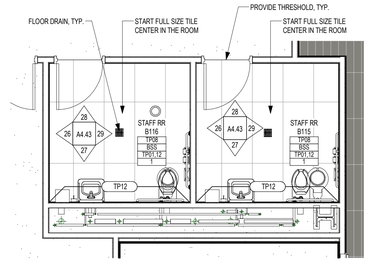

3 ENLARGED RESTROOMS FINISH PLAN
1/4" = 1'-0"

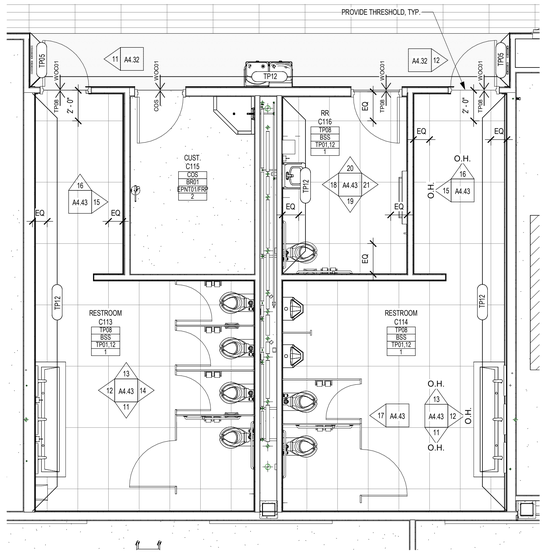

2 ENLARGED RESTROOMS FINISH PLAN
1/4" = 1'-0"

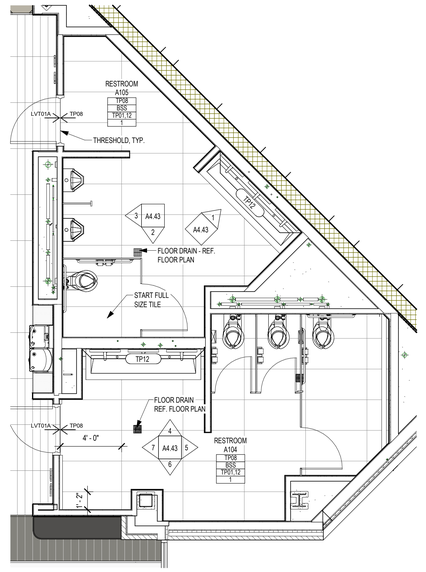

1 ENLARGED RESTROOMS FINISH PLAN
1/4" = 1'-0"

Project:
TOMBALL INTERMEDIATE SCHOOL REPLACEMENT
FOR
TOMBALL INDEPENDENT SCHOOL DISTRICT
TOMBALL, TEXAS

Revision / Date

REGISTERED ARCHITECT
CAITLIN MUNCH
29
TEXAS
7/15/2026

Huckabee
www.huckabee-inc.com
800.687.1229

ENLARGED FINISH PLANS

VOLUME 01

Job No.	Sheet No.
00802-04-01	A4.31
Drawn By: MA, AS	
Date: 07.15.26	

7/15/2026 4:26:34 PM
Autodesk Docs://TOMBALL ISD - IS REPLACEMENT/00802-04-01_Tomball ISD IS Replacement_ARCH.rvt

Copyright © 2026, Huckabee & Associates, Inc.

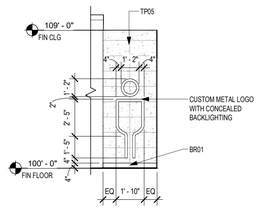

12 INTERIOR ELEVATION
1/4" = 1'-0"

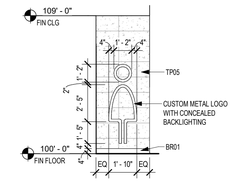

11 INTERIOR ELEVATION
1/4" = 1'-0"

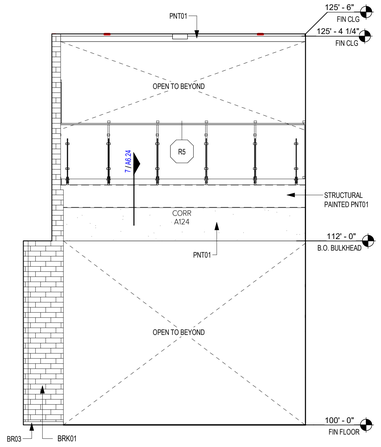

10 INTERIOR ELEVATION - CORRIDOR - SOUTH
1/4" = 1'-0"

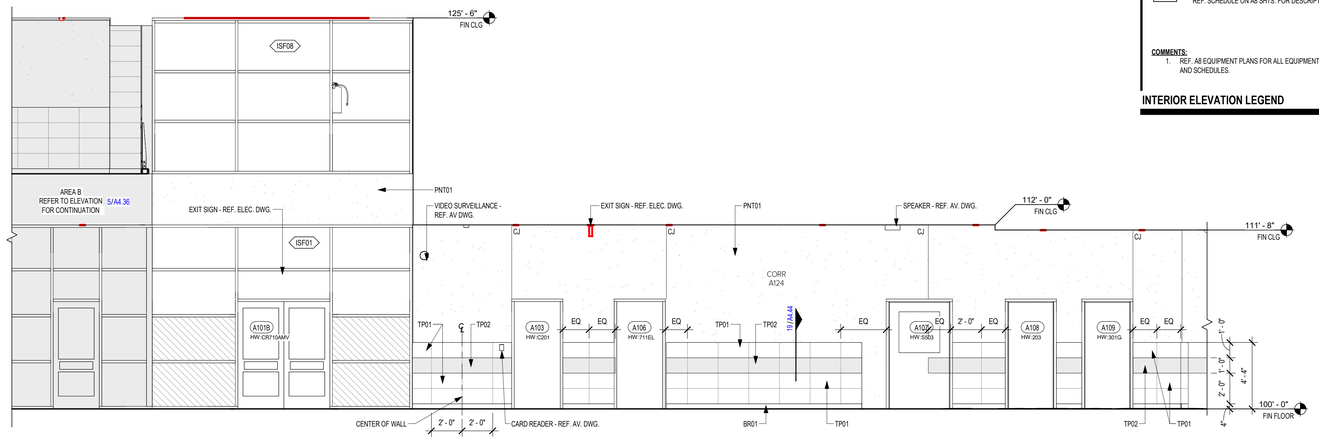

9 INTERIOR ELEVATION - CORRIDOR - WEST
1/4" = 1'-0"

XXX	EQUIPMENT NUMBER REF. SCHEDULE ON A6 SHTS. FOR DESCRIPTION

COMMENTS:
1. REF. A6 EQUIPMENT PLANS FOR ALL EQUIPMENT TYPES AND SCHEDULES.

INTERIOR ELEVATION LEGEND

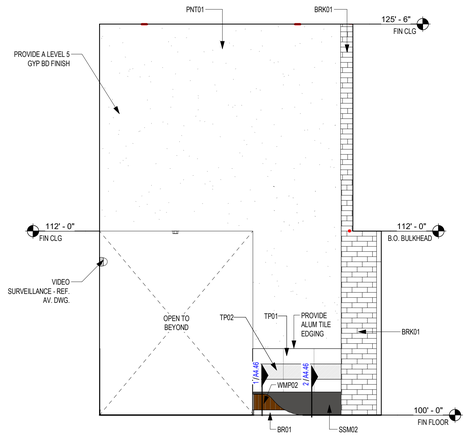

8 INTERIOR ELEVATION - CORRIDOR 124 AT BENCH
1/4" = 1'-0"

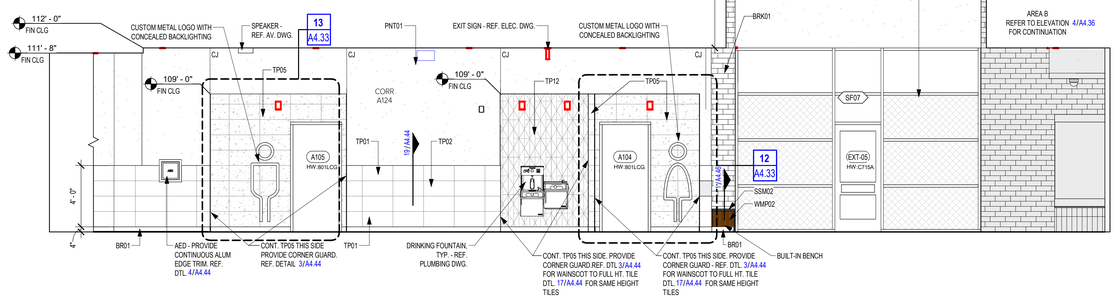

7 INTERIOR ELEVATION - CORRIDOR - EAST
1/4" = 1'-0"

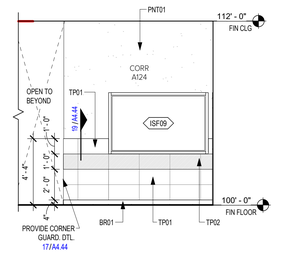

6 INTERIOR ELEVATION - CORRIDOR - NORTH
1/4" = 1'-0"

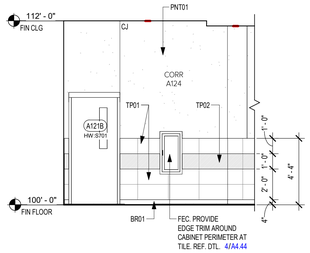

5 INTERIOR ELEVATION - CORRIDOR - EAST
1/4" = 1'-0"

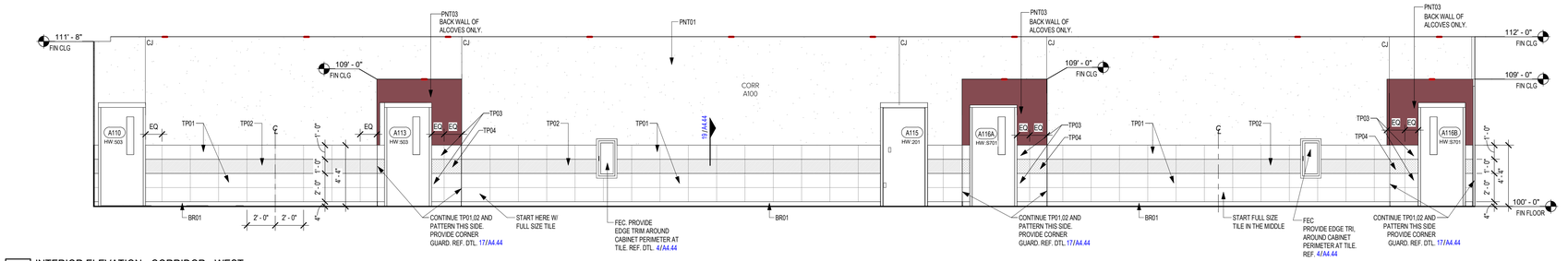

4 INTERIOR ELEVATION - CORRIDOR - WEST
1/4" = 1'-0"

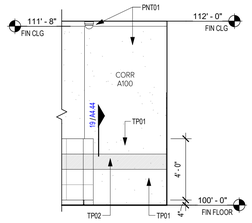

3 INTERIOR ELEVATION - CORRIDOR - SOUTH
1/4" = 1'-0"

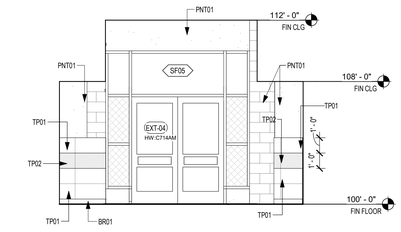

2 INTERIOR ELEVATION - CORRIDOR - NORTH
1/4" = 1'-0"

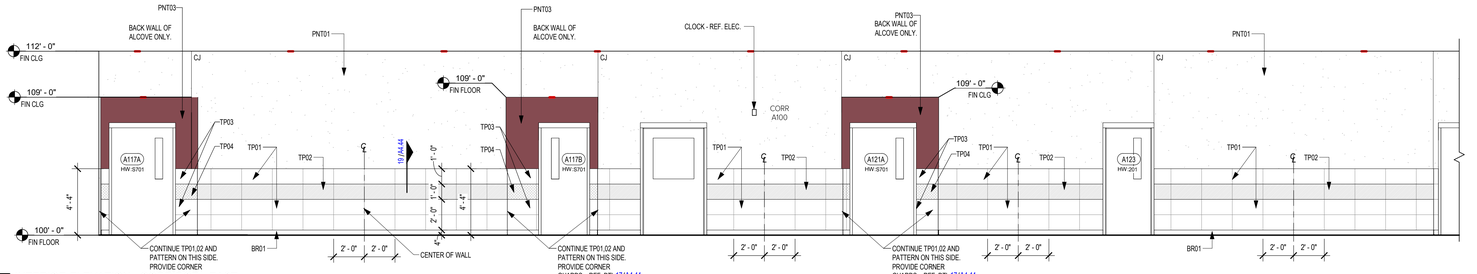

1 INTERIOR ELEVATION - CORRIDOR - EAST
1/4" = 1'-0"

INTERIOR ELEVATIONS

VOLUME 01

Job No.	Sheet No.
0/2602-04-01	A4.32
Drawn By: MA, AS	
Date: 07.15.26	

Project:
TOMBALL INTERMEDIATE SCHOOL REPLACEMENT
FOR
TOMBALL INDEPENDENT SCHOOL DISTRICT
TOMBALL, TEXAS

Revision / Date

REGISTERED ARCHITECT
CAITLIN MUNCH
29808
STATE OF TEXAS
7/15/2026

Huckabee
www.huckabee-inc.com
800.687.1229

7/15/2026 4:26:41 PM
Autodesk Docs://TOMBALL ISD - IS REPLACEMENT/0080224-01_Tomball ISD IS Replacement_ARCH.rvt

Copyright © 2026, Huckabee & Associates, Inc.

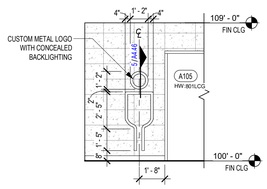

13 ENLARGED ELEVATION - RR SIGNAGE
1/4" = 1'-0"

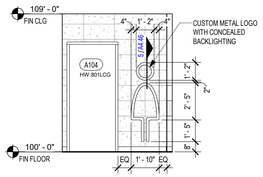

12 ENLARGED ELEVATION - RR SIGNAGE
1/4" = 1'-0"

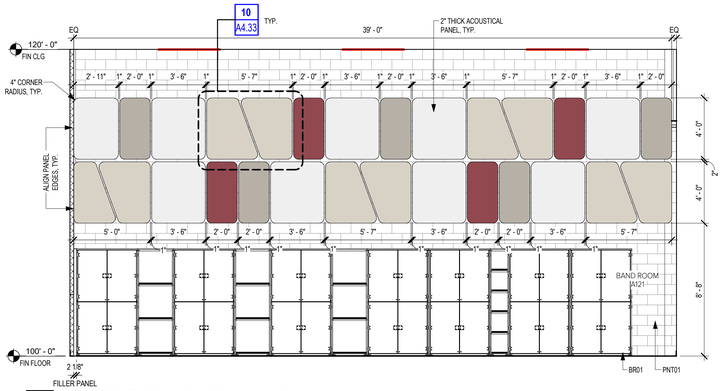

11 INTERIOR ELEVATION - BAND ROOM - SOUTH
1/4" = 1'-0"

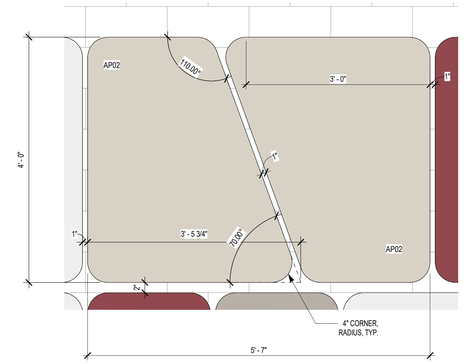

10 ENLARGED FINE ART ACOUSTICAL PANELS
1" = 1'-0"

XXX	EQUIPMENT NUMBER REF. SCHEDULE ON A8 SHTS. FOR DESCRIPTION

COMMENTS:
1. REF. A8 EQUIPMENT PLANS FOR ALL EQUIPMENT TYPES AND SCHEDULES.

INTERIOR ELEVATION LEGEND

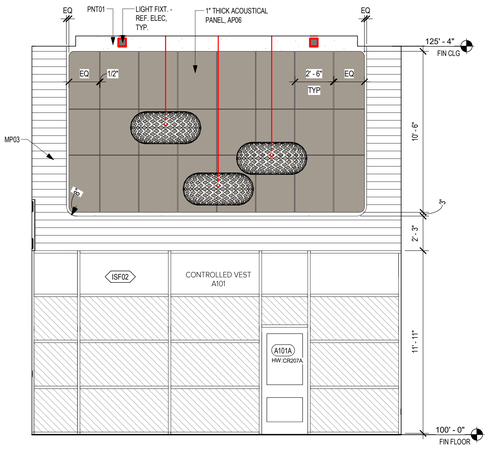

9 INTERIOR ELEVATION
1/4" = 1'-0"

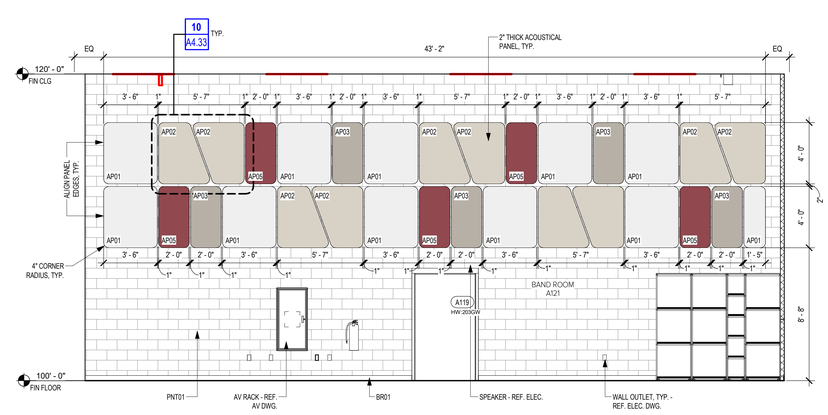

8 INTERIOR ELEVATION - BAND ROOM - NORTH
1/4" = 1'-0"

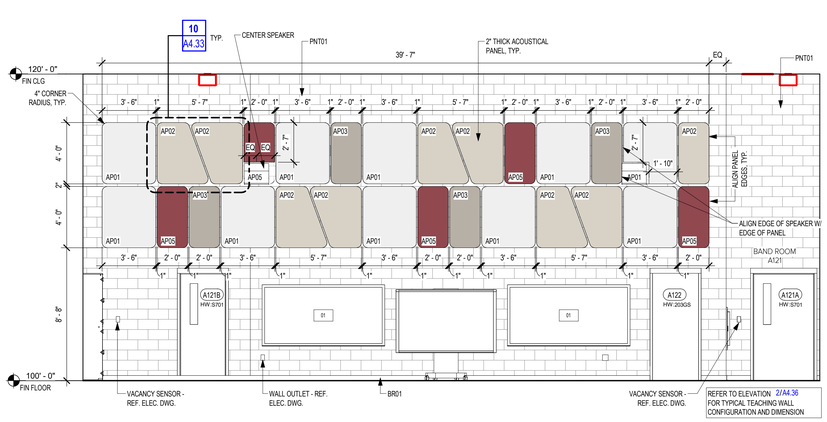

7 INTERIOR ELEVATION - BAND ROOM - WEST
1/4" = 1'-0"

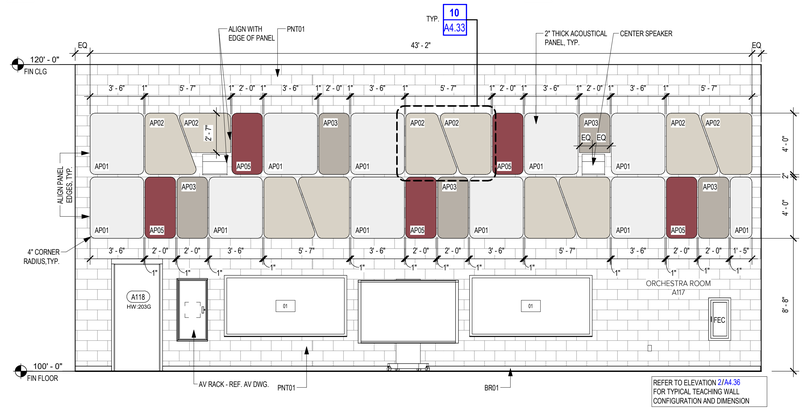

6 INTERIOR ELEVATION - ORCHESTRA ROOM - WEST
1/4" = 1'-0"

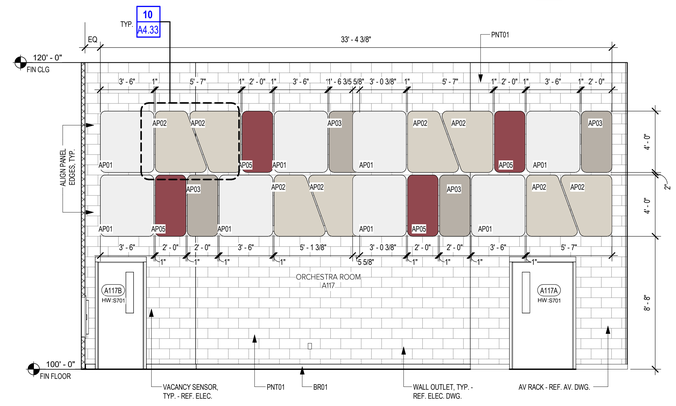

5 INTERIOR ELEVATION - ORCHESTRA ROOM - NORTH
1/4" = 1'-0"

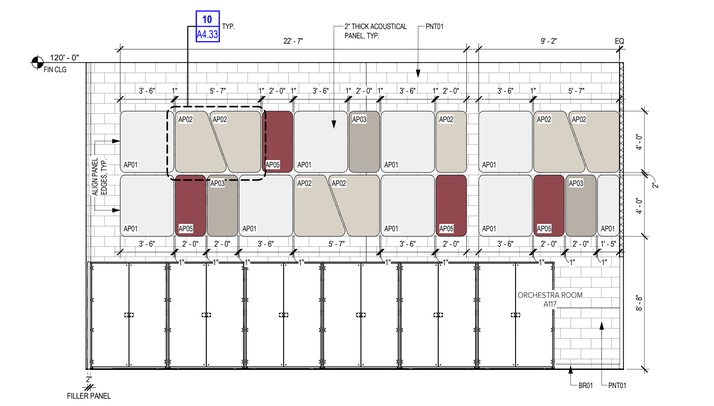

4 INTERIOR ELEVATION - ORCHESTRA ROOM - EAST
1/4" = 1'-0"



3 INTERIOR ELEVATION - CHOIR - EAST
1/4" = 1'-0"

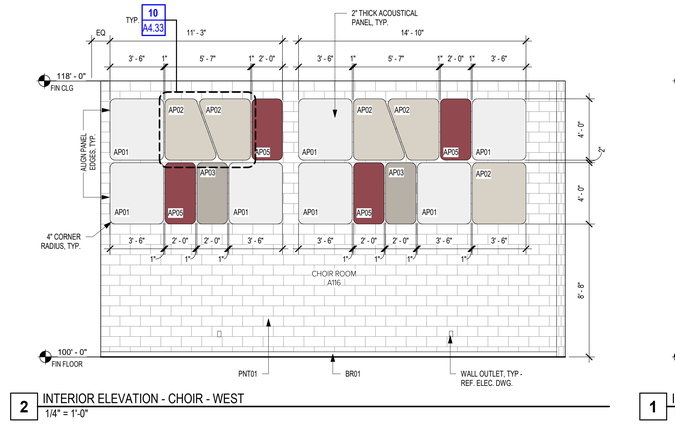

2 INTERIOR ELEVATION - CHOIR - WEST
1/4" = 1'-0"

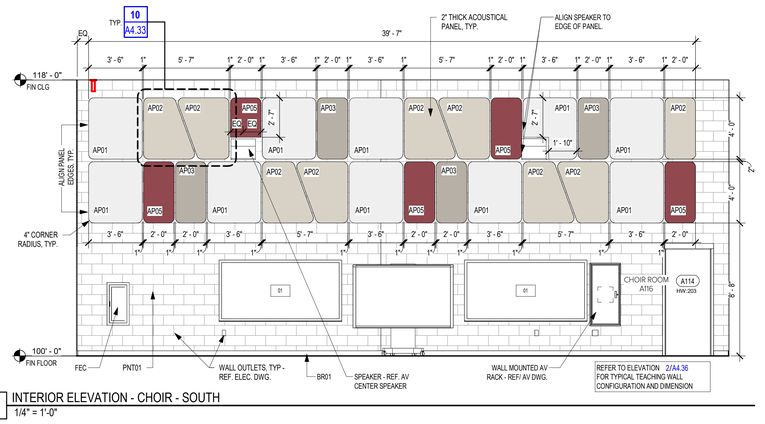

1 INTERIOR ELEVATION - CHOIR - SOUTH
1/4" = 1'-0"

Date

Revision /

Project:
TOMBALL INTERMEDIATE SCHOOL REPLACEMENT
FOR
TOMBALL INDEPENDENT SCHOOL DISTRICT
TOMBALL, TEXAS

REGISTERED ARCHITECT
CAITLIN MUNCH
29
STATE OF TEXAS
7/15/2026

Huckabee
www.huckabee-inc.com
800.687.1229

INTERIOR ELEVATIONS
VOLUME 01

Job No.	Sheet No.
00802-04-01	A4.33
Drawn By: MA, AS	
Date: 07.15.26	

7/15/2026 4:26:52 PM
Autodesk Docs://TOMBALL ISD - IS REPLACEMENT/00802-04-01 Tomball ISD IS Replacement_ARCH.rvt

Copyright © 2026, Huckabee & Associates, Inc.

XXX **EQUIPMENT NUMBER**
REF. SCHEDULE ON A6 SHTS. FOR DESCRIPTION

COMMENTS:
1. REF. A6 EQUIPMENT PLANS FOR ALL EQUIPMENT TYPES AND SCHEDULES.

INTERIOR ELEVATION LEGEND

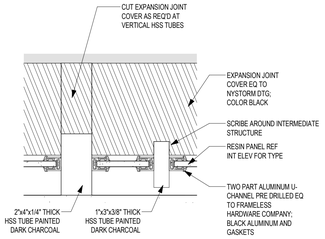

10 PLAN DETAIL - EXPANSION COVER AT SCREEN
3" = 1'-0" BACK REF: A1.39

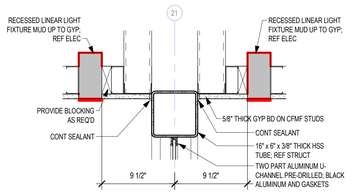

9 DETAIL - SCREEN AT HEADER
1 1/2" = 1'-0" BACK REF: A4.34

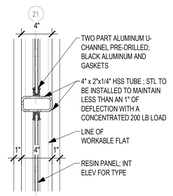

8 SECTION DETAIL - HORIZONTAL MULLION
1 1/2" = 1'-0" BACK REF: A4.34

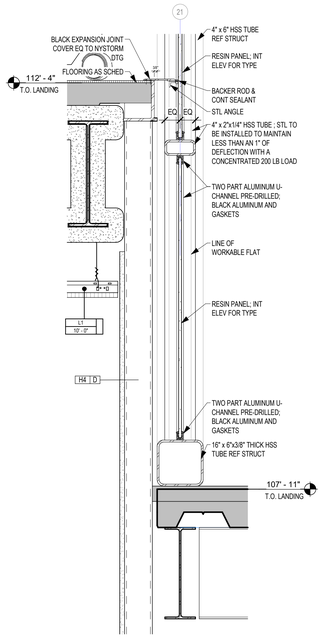

7 DETAIL- SLAB AT SCREEN
1 1/2" = 1'-0" BACK REF: A4.34

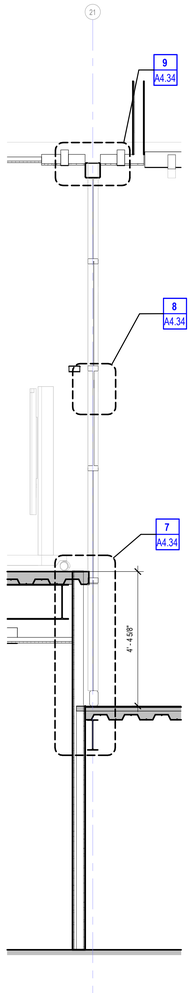

6 WALL SECTION AT SCREEN
1/2" = 1'-0"

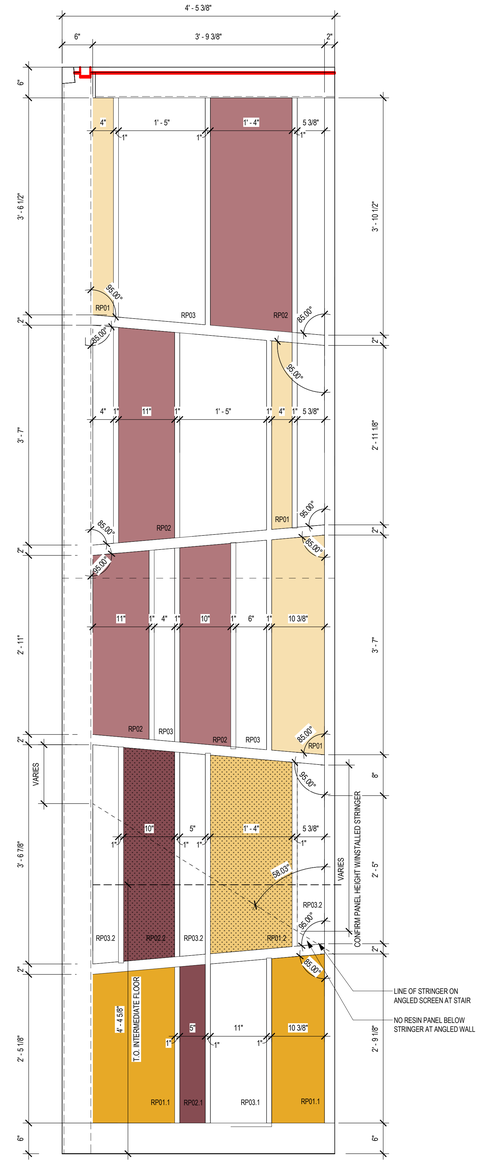

5 ENLARGED SCREEN PATTERN A
1" = 1'-0"

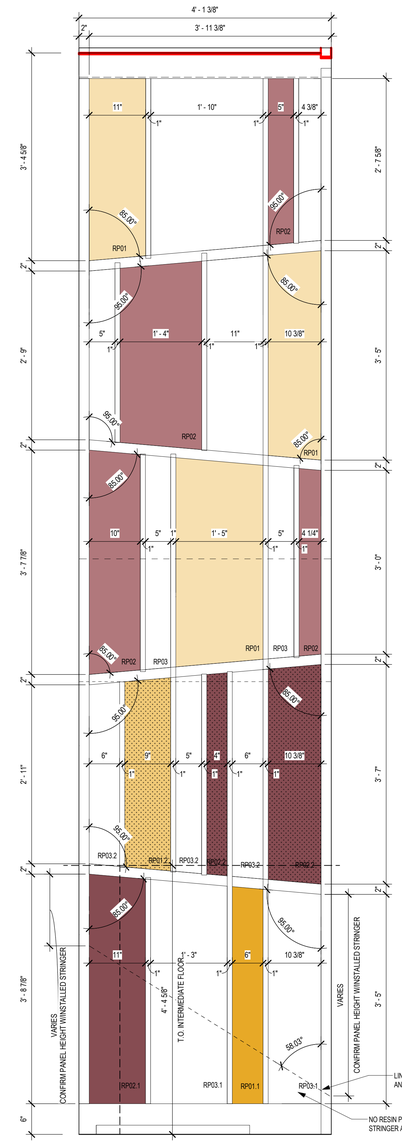

4 ENLARGED SCREEN PATTERN B
1" = 1'-0"



3 INTERIOR ELEVATION
1/4" = 1'-0"

2 INTERIOR ELEVATION
1/4" = 1'-0"

1 INTERIOR ELEVATION - LIBRARY - NORTH
1/4" = 1'-0"

Revision / Date

Project:
TOMBALL INTERMEDIATE SCHOOL REPLACEMENT
FOR
TOMBALL INDEPENDENT SCHOOL DISTRICT
TOMBALL, TEXAS

REGISTERED ARCHITECT
CAITLIN MUNCH
29 911
STATE OF TEXAS
7/15/2026

Huckabee
www.huckabee-inc.com
800.687.1229

INTERIOR ELEVATIONS
VOLUME 01

Job No. 00802-04-01	Sheet No. A4.34
Drawn By: MA	
Date: 07.15.26	

7/15/2026 4:26:57 PM
Autodesk Docs://TOMBALL ISD - IS REPLACEMENT/00802-04-01 Tomball ISD IS Replacement_ARCH.rvt

Copyright © 2026, Huckabee & Associates, Inc.

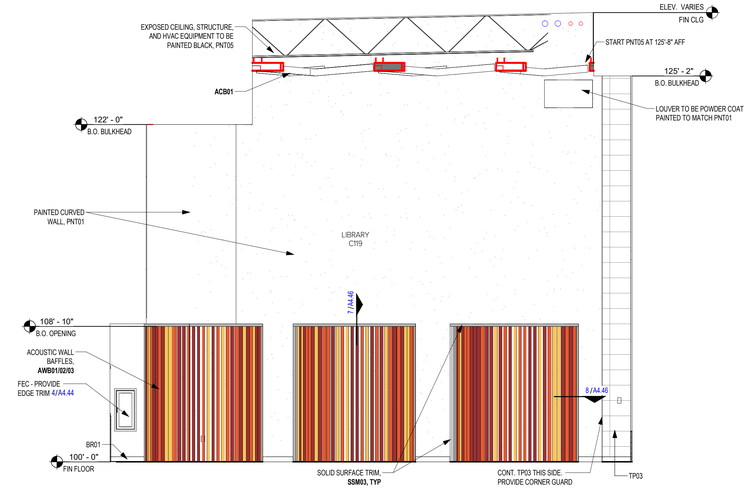

3 INTERIOR ELEV - GRAPHIC - LIBRARY
1/4" = 1'-0"



2 INTERIOR ELEVATION - LIBRARY - WEST
1/4" = 1'-0"

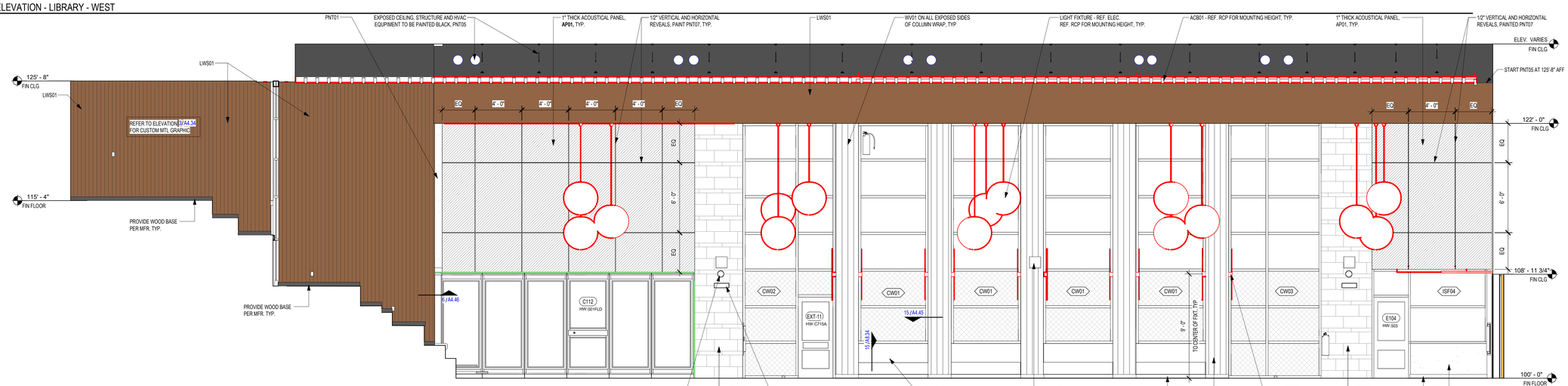

1 INTERIOR ELEVATION - LIBRARY - EAST
1/4" = 1'-0"

Project:
TOMBALL INTERMEDIATE SCHOOL REPLACEMENT
FOR
TOMBALL INDEPENDENT SCHOOL DISTRICT
TOMBALL, TEXAS

Revision / Date

REGISTERED ARCHITECT
CAITLIN MUNCH
29
STATE OF TEXAS
7/15/2026

Huckabee
www.huckabee-inc.com
800.687.1229

INTERIOR ELEVATIONS
VOLUME 01

Job No.	Sheet No.
00802-04-01	A4.35
Drawn By: MA, AS	
Date: 07.15.26	

7/15/2026 4:27:01 PM
Autodesk Docs://TOMBALL ISD - IS REPLACEMENT/00802-04-01_Tomball ISD IS Replacement_ARCH.rvt

Copyright © 2026, Huckabee & Associates, Inc.

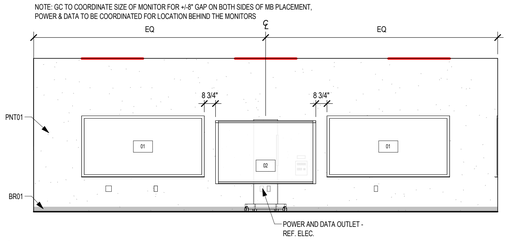

2 INTERIOR ELEVATION - TYPICAL TEACHING WALL
1/4" = 1'-0"

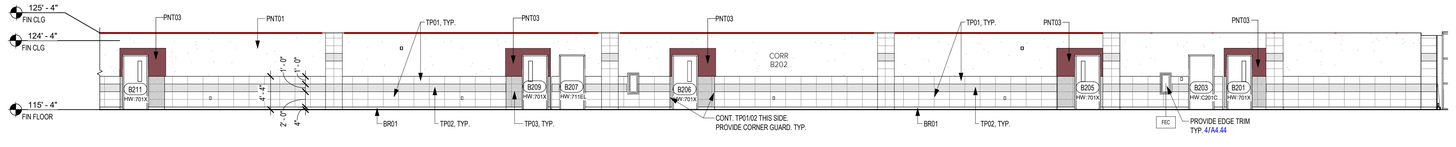

6 INTERIOR ELEVATION - CORRIDOR - WEST
1/8" = 1'-0"

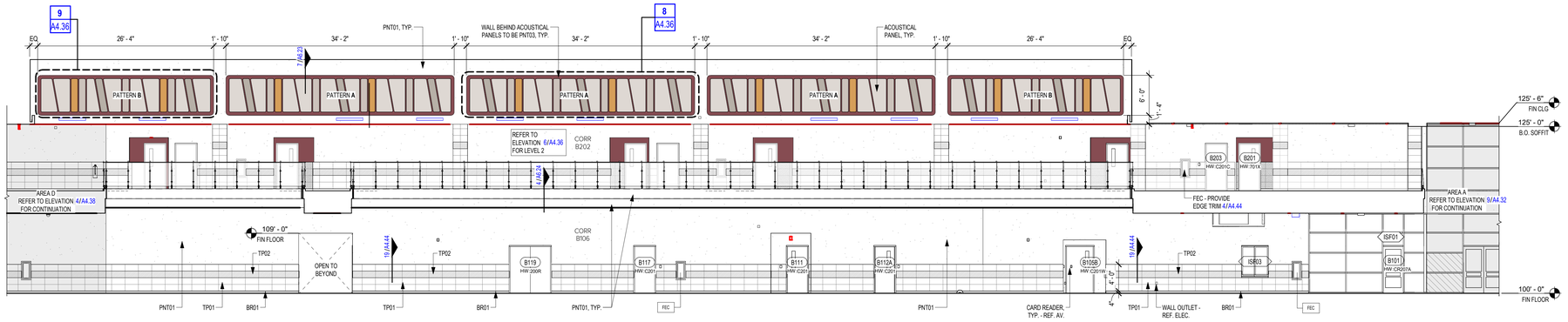

5 INTERIOR ELEVATION - CORRIDOR - WEST
1/8" = 1'-0"

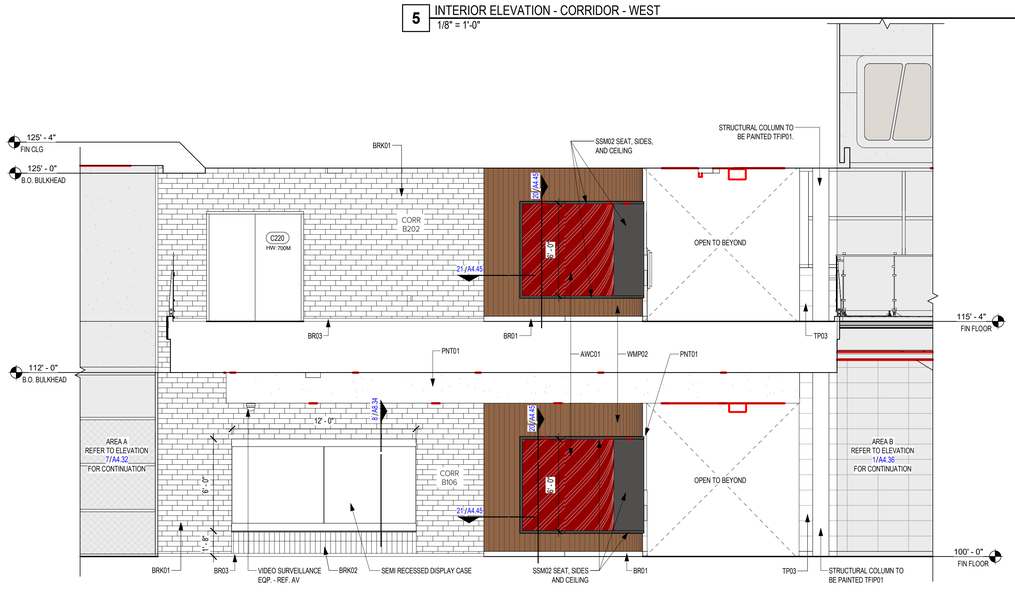

4 INTERIOR ELEVATION - CORRIDOR - EAST AT BENCH
1/4" = 1'-0"

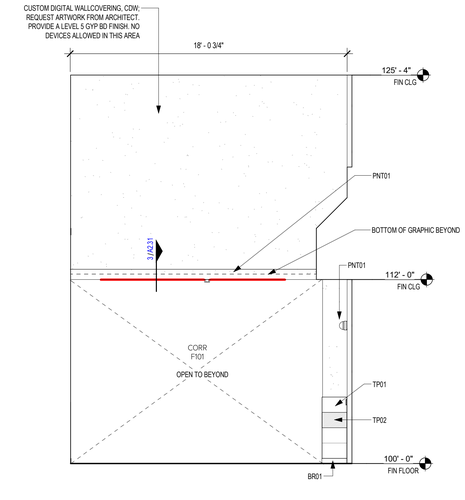

7 INTERIOR ELEVATION - GRAPHIC
1/4" = 1'-0"

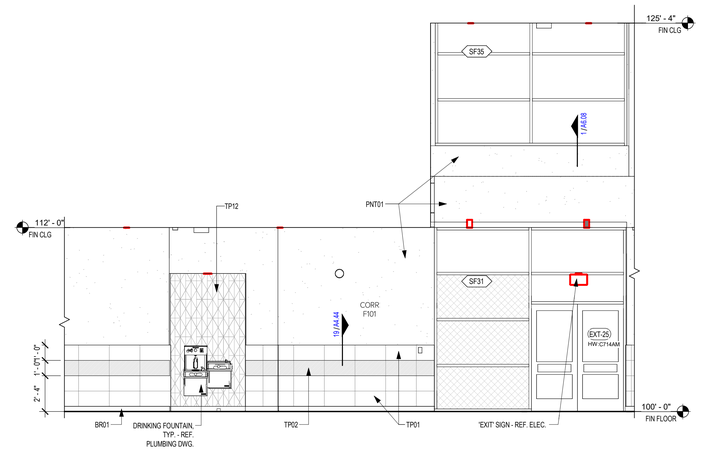

3 INTERIOR ELEVATION
1/4" = 1'-0"

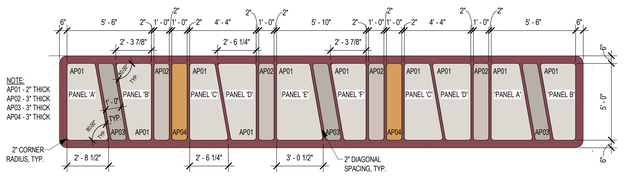

8 ENLARGED ACOUSTICAL PANELS - PATTERN A
1/4" = 1'-0"

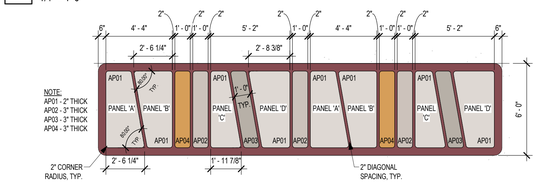

9 ENLARGED ACOUSTICAL PANELS - PATTERN B
1/4" = 1'-0"

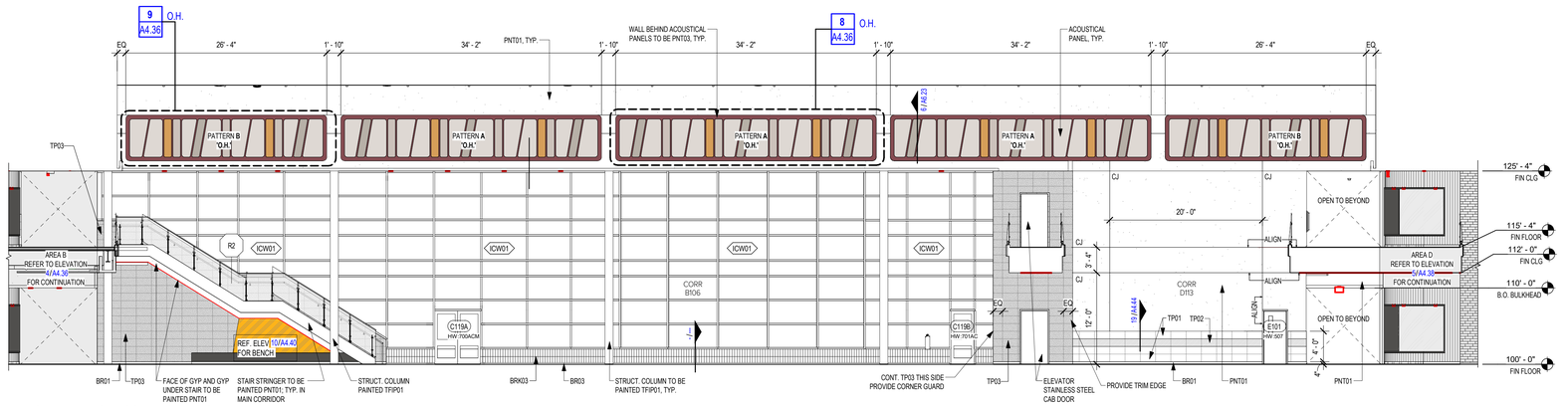

1 INTERIOR ELEVATION - CORRIDOR - EAST
1/8" = 1'-0"

Revision / Date

Project:
TOMBALL INTERMEDIATE SCHOOL REPLACEMENT
FOR
TOMBALL INDEPENDENT SCHOOL DISTRICT
TOMBALL, TEXAS

REGISTERED ARCHITECT CAITLIN MUNCH STATE OF TEXAS
7/15/2026

Huckabee
www.huckabee-inc.com
800.687.1229

INTERIOR ELEVATIONS

VOLUME 01

Job No.	Sheet No.
03802-04-01	A4.36
Drawn By: AS	
Date: 07.15.26	

7/15/2026 4:27:07 PM
Autodesk Docs://TOMBALL ISD - IS REPLACEMENT/03802-04-01_Tomball ISD IS Replacement_ARCH.rvt

Copyright © 2026, Huckabee & Associates, Inc.

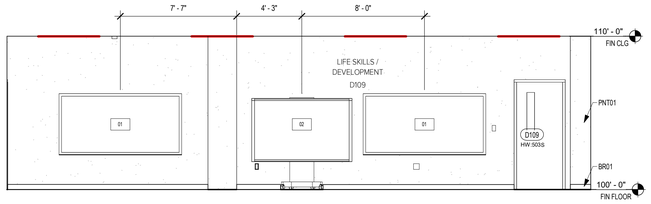

8 INTERIOR ELEVATION - TEACHING WALL
1/4" = 1'-0"

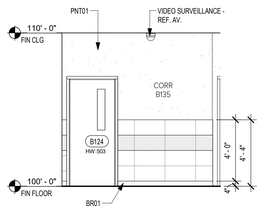

7 INTERIOR ELEVATION - CORRIDOR - WEST
1/4" = 1'-0"

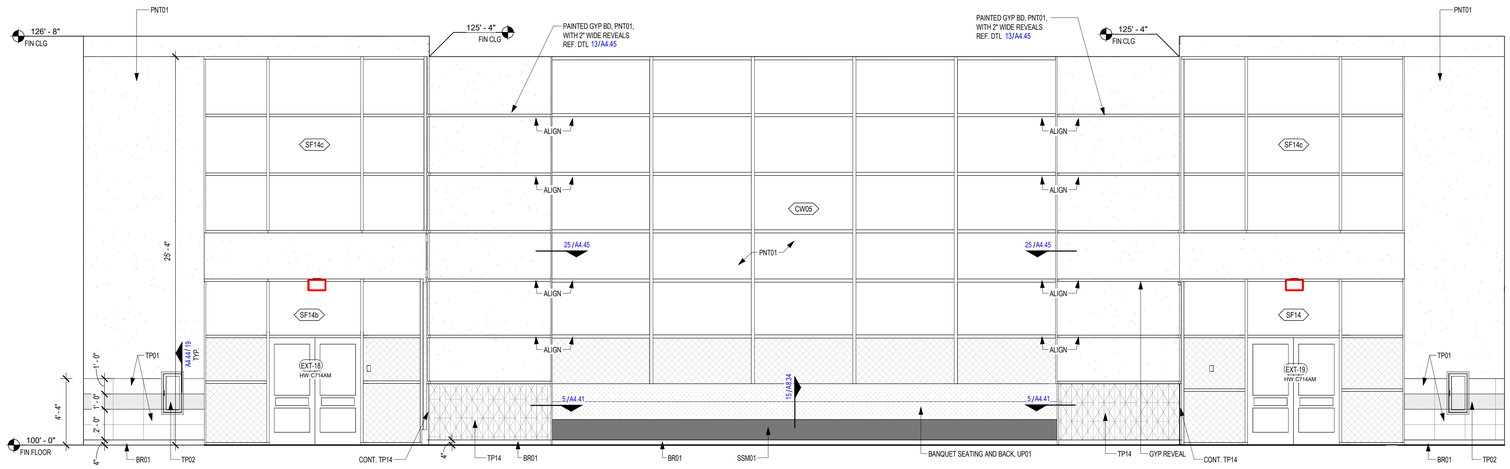

4 INTERIOR ELEVATION - DINING - SOUTH
1/4" = 1'-0"

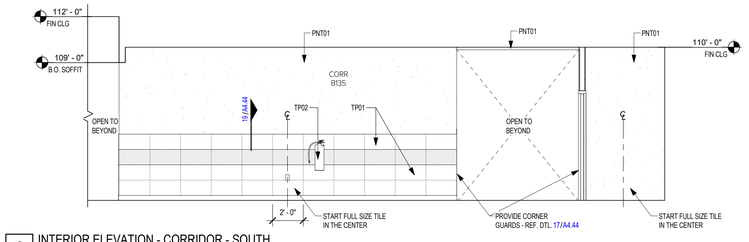

6 INTERIOR ELEVATION - CORRIDOR - SOUTH
1/4" = 1'-0"

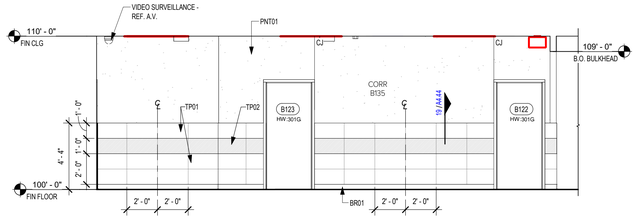

5 INTERIOR ELEVATION - CORRIDOR - NORTH
1/4" = 1'-0"

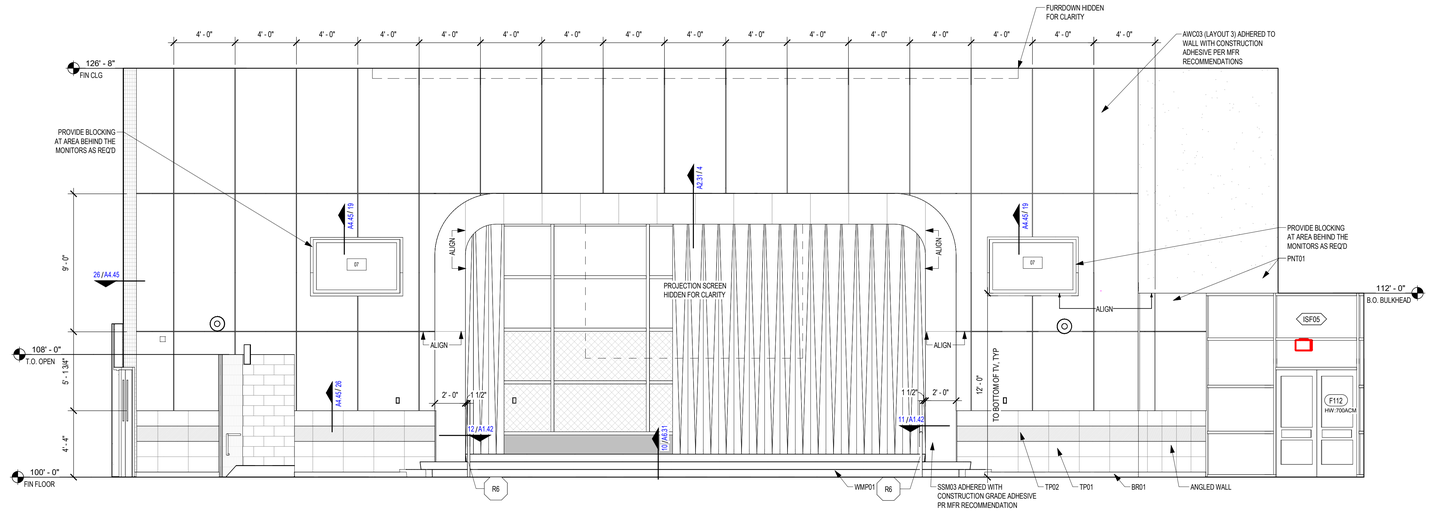

3 INTERIOR ELEVATION - DINING AT STAGE
1/4" = 1'-0"

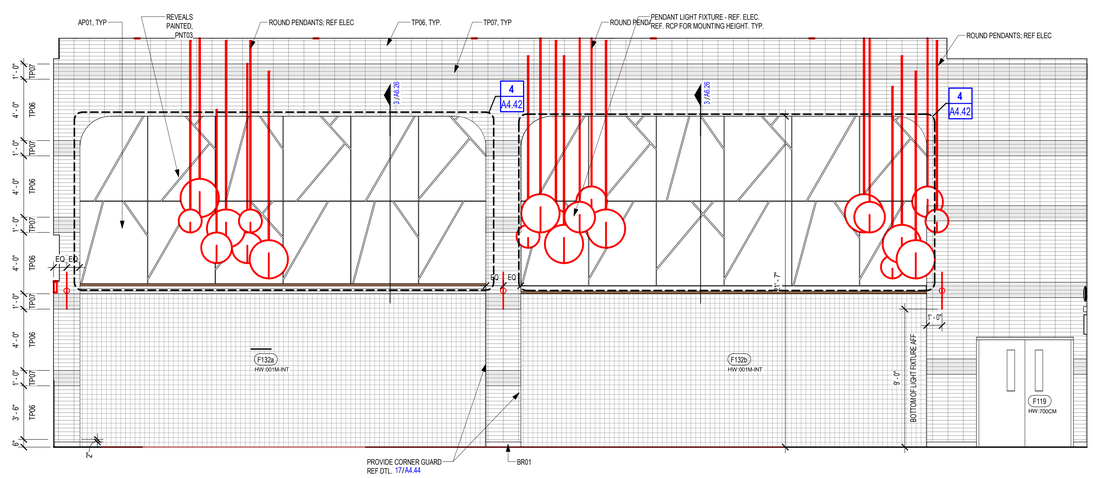

2 INTERIOR ELEVATION - DINING AT SERVING LINE
1/4" = 1'-0"

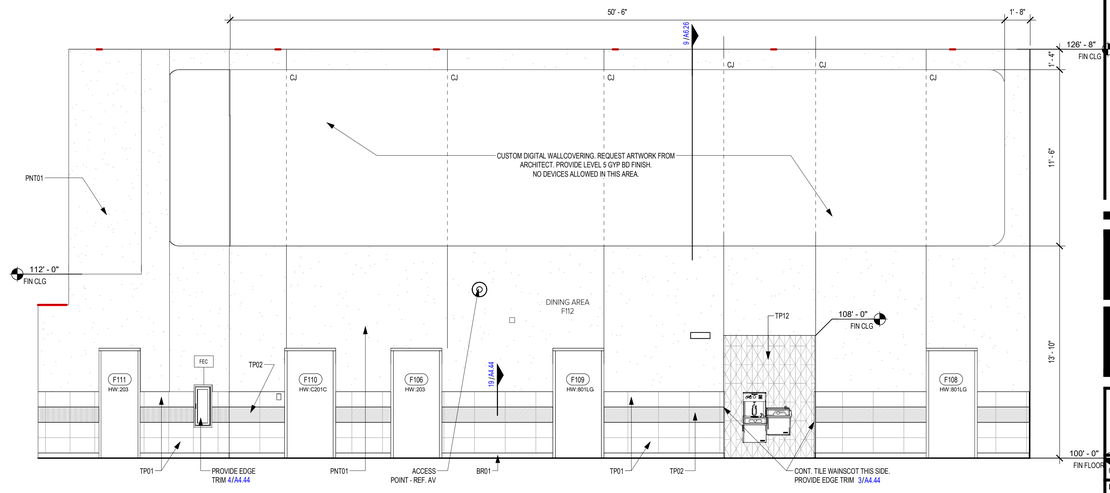

1 INTERIOR ELEVATION - DINING - EAST
1/4" = 1'-0"

Revision / Date

Project:
TOMBALL INTERMEDIATE SCHOOL REPLACEMENT
FOR
TOMBALL INDEPENDENT SCHOOL DISTRICT
TOMBALL, TEXAS

REGISTERED ARCHITECT
CAITLIN MUNCH
29304
STATE OF TEXAS
7/15/2026

Huckabee
www.huckabee-inc.com
800.687.1220

INTERIOR ELEVATIONS

VOLUME 01

Huck No. 20803-04-01
Drawn By: AS
Date: 07.15.26
Sheet No. A4.37

7/15/2026 4:27:13 PM
Autodesk Docs://TOMBALL ISD - IS REPL-ACEMENT/20803-04-01 Tomball ISD IS Replacement_ARCH.rvt

Copyright © 2026, Huckabee & Associates, Inc.

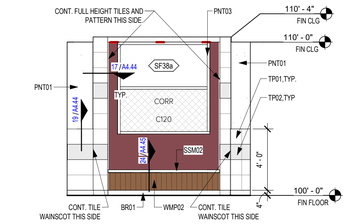

9 INTERIOR ELEVATION - BENCH AT CORRIDOR
1/4" = 1'-0"

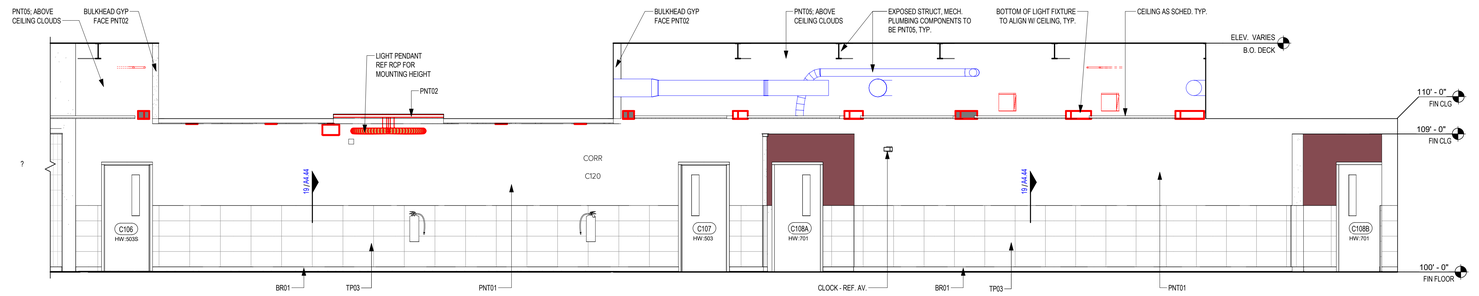

8 INTERIOR ELEVATION - CORRIDOR - EAST
1/4" = 1'-0"

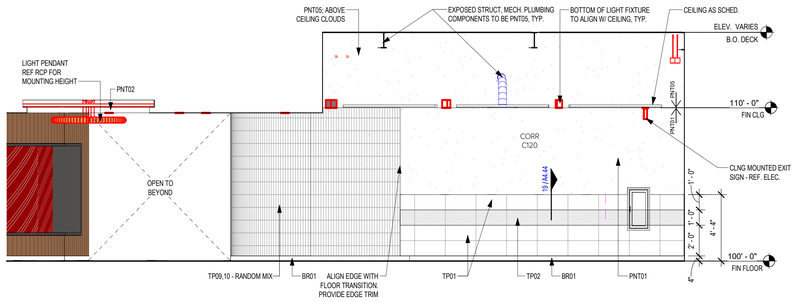

7 INTERIOR ELEVATION - CORRIDOR - WEST
1/4" = 1'-0"

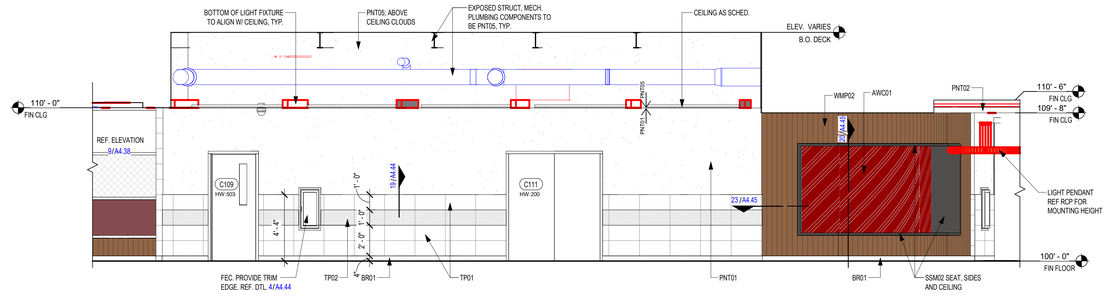

6 INTERIOR ELEVATION - CORRIDOR - EAST
1/4" = 1'-0"

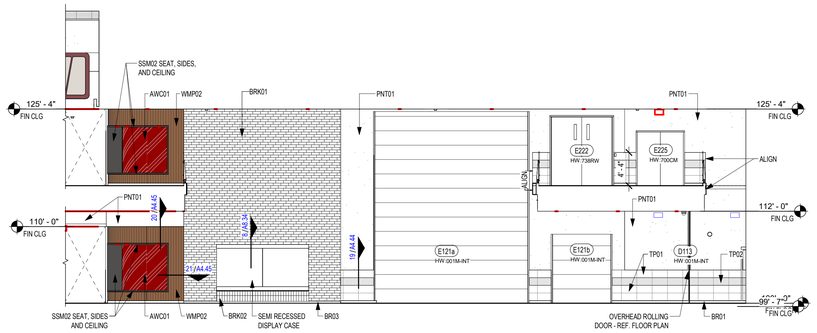

5 INTERIOR ELEVATION - CORRIDOR - EAST
1/8" = 1'-0"

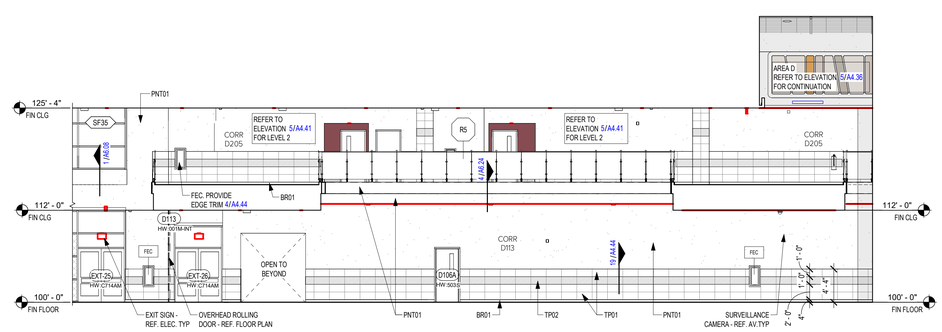

4 INTERIOR ELEVATION - CORRIDOR - WEST
1/8" = 1'-0"

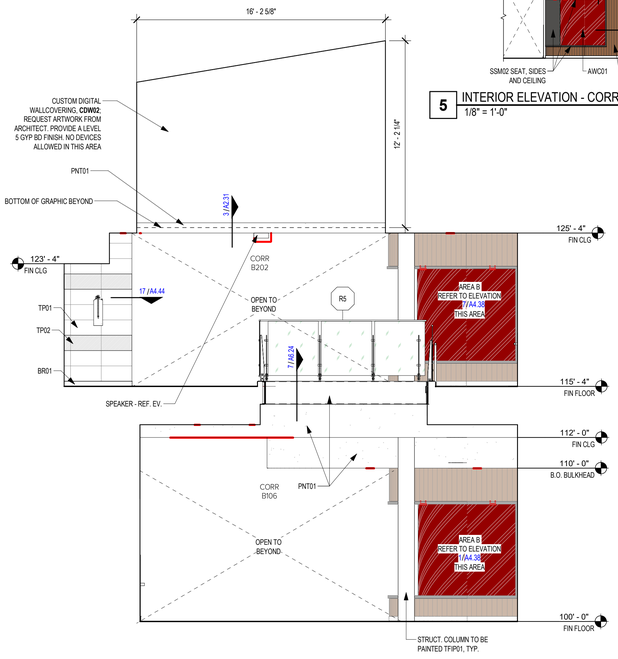

3 INTERIOR ELEVATION - CORRIDOR - NORTH
1/4" = 1'-0"

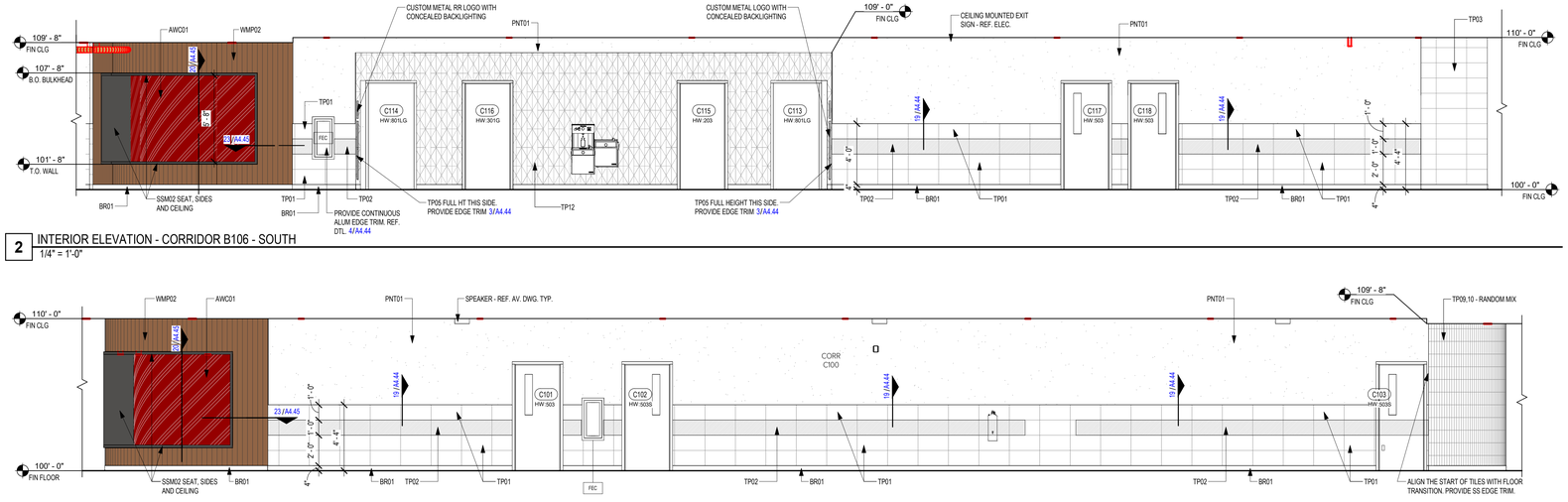

2 INTERIOR ELEVATION - CORRIDOR B106 - SOUTH
1/4" = 1'-0"

1 INTERIOR ELEVATION - CORRIDOR 106 - NORTH
1/4" = 1'-0"

Revision / Date

Project:
TOMBALL INTERMEDIATE SCHOOL REPLACEMENT
FOR
TOMBALL INDEPENDENT SCHOOL DISTRICT
TOMBALL, TEXAS

REGISTERED ARCHITECT CAITLIN MUNCH 29 STATE OF TEXAS
7/15/2026

Huckabee
www.huckabee-inc.com
800.687.1229

INTERIOR ELEVATIONS
VOLUME 01

Job No. 03802-04-01	Sheet No. A4.38
Drawn By: AS	
Date: 07.15.26	

7/15/2026 4:27:22 PM
Autodesk Docs://TOMBALL ISD - IS REPLACEMENT/03802-04-01_Tomball ISD IS Replacement_ARCH.rvt

Copyright © 2026, Huckabee & Associates, Inc.

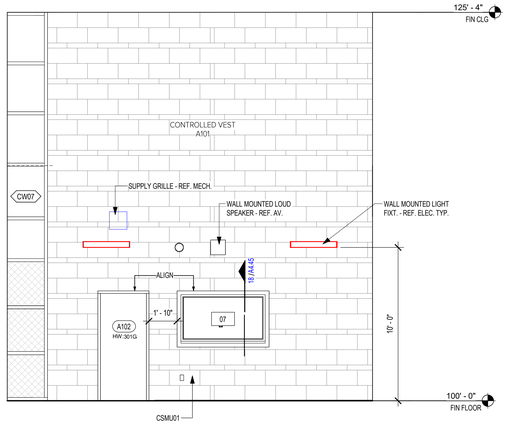

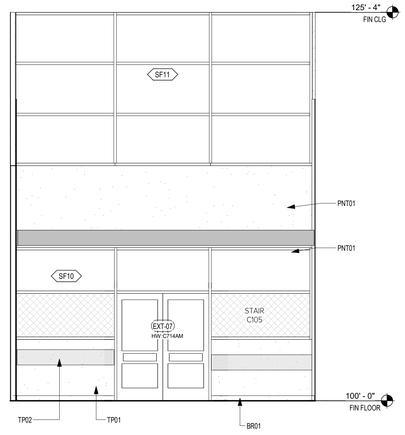

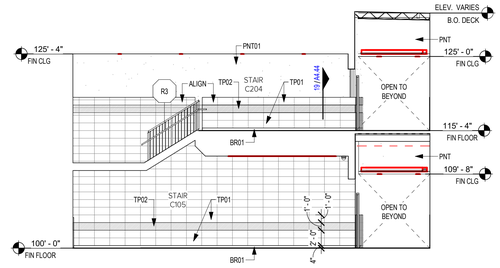

6 INTERIOR ELEVATION
1/8" = 1'-0"

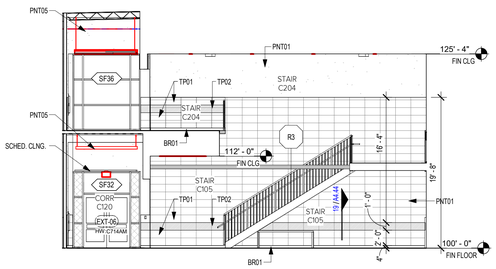

5 INTERIOR ELEVATION
1/8" = 1'-0"

8 INTERIOR ELEVATION - VESTIBULE - NORTH
1/4" = 1'-0"

7 INTERIOR ELEVATION
1/4" = 1'-0"

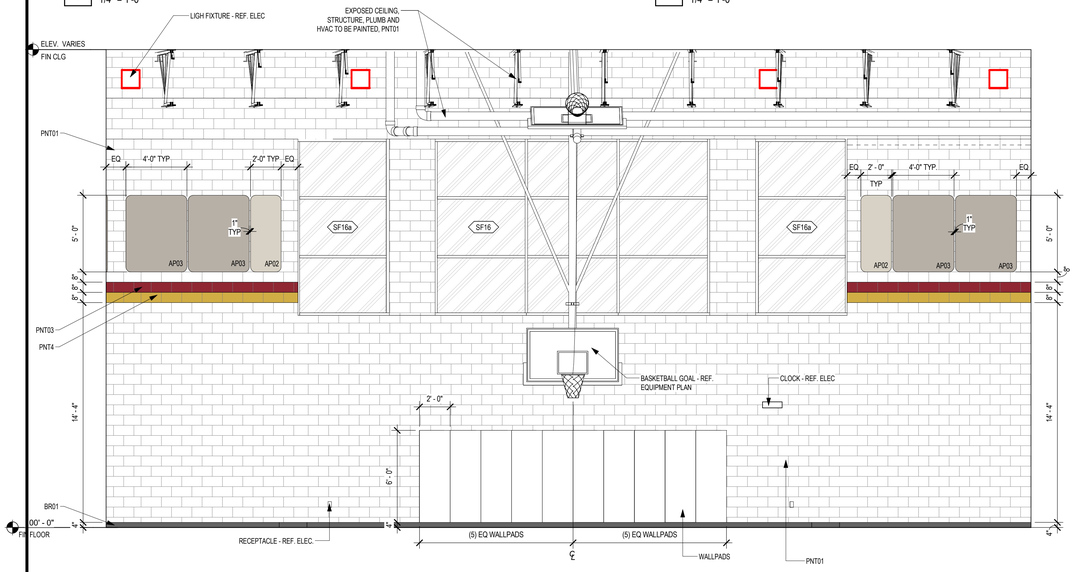

4 INTERIOR ELEVATION - GYM
1/4" = 1'-0"

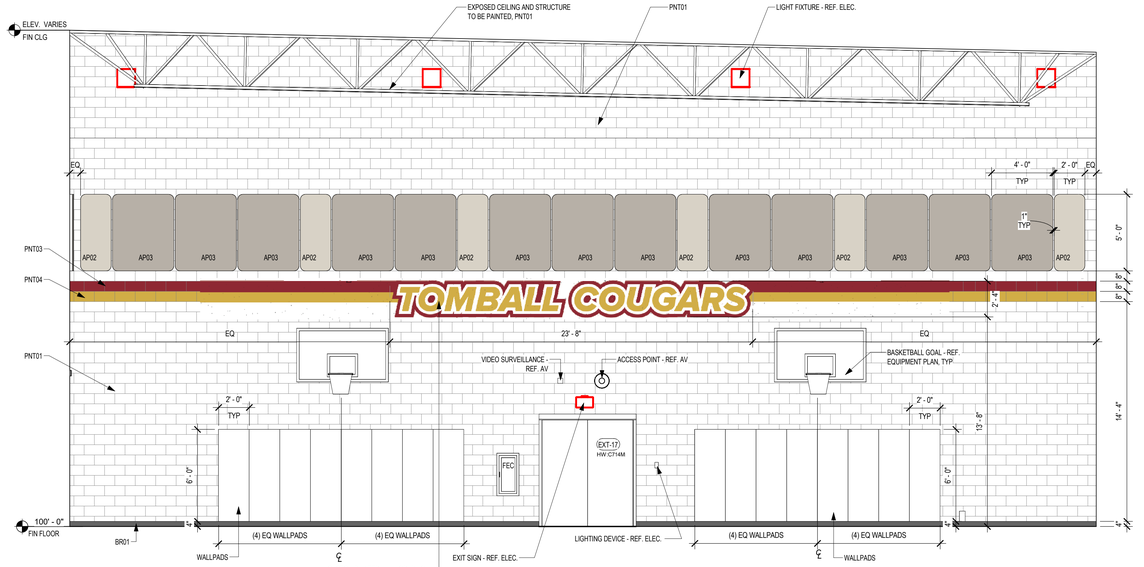

3 INTERIOR ELEVATION - GYM
1/4" = 1'-0"

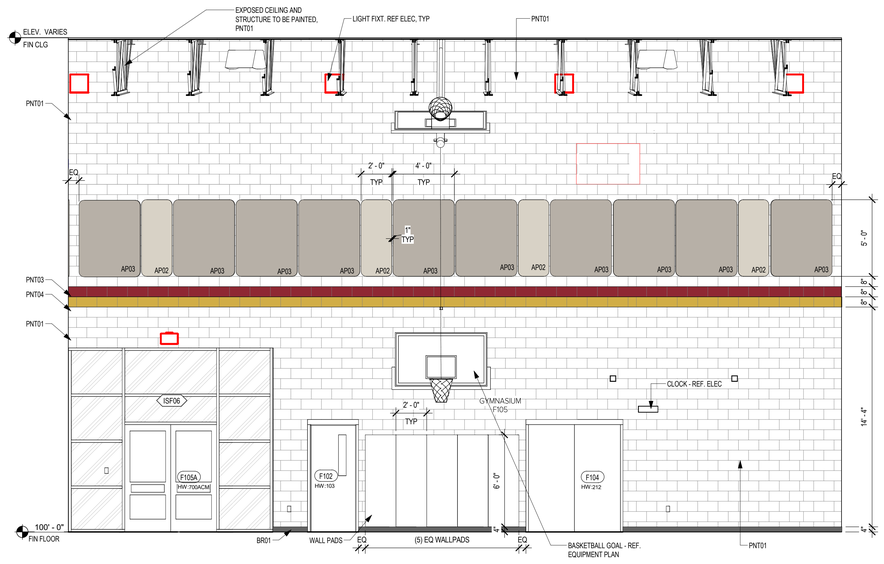

2 INTERIOR ELEVATION - GYM
1/4" = 1'-0"

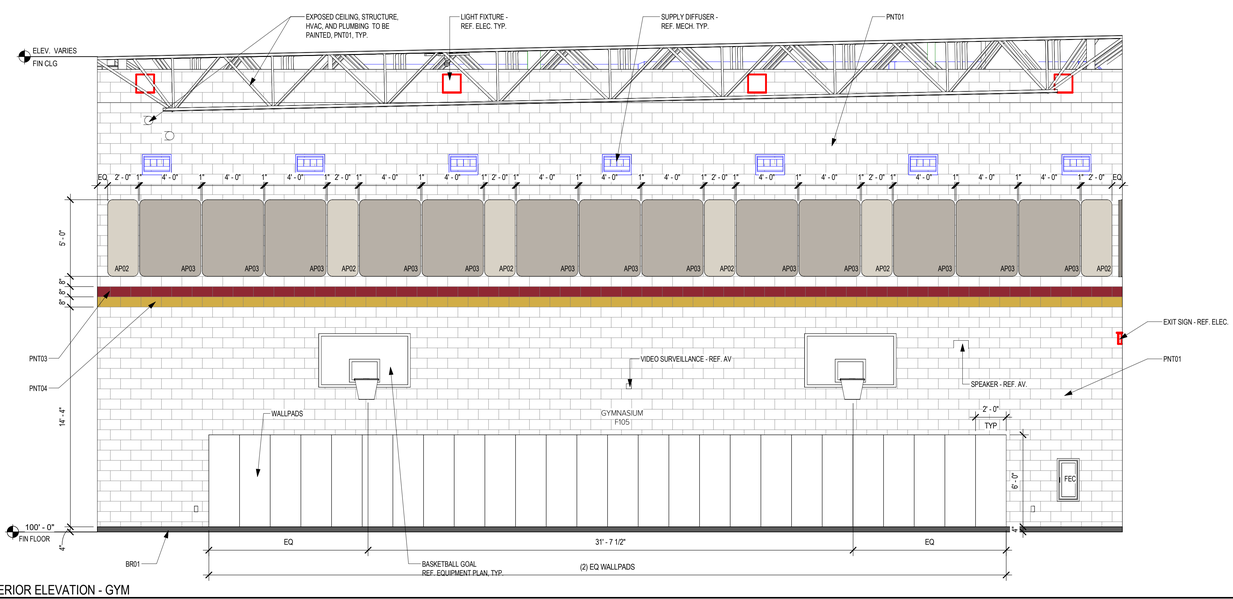

1 INTERIOR ELEVATION - GYM
1/4" = 1'-0"

Revision / Date

Project:
TOMBALL INTERMEDIATE SCHOOL REPLACEMENT
FOR
TOMBALL INDEPENDENT SCHOOL DISTRICT
TOMBALL, TEXAS

REGISTERED ARCHITECT
CAITLIN MUNCH
STATE OF TEXAS
29754
7/15/2026

Huckabee
www.huckabee-inc.com
800.687.1229

INTERIOR ELEVATIONS

VOLUME 01

Job No. 03802-04-01
Sheet No. A4.39
Drawn By: MA, AS
Date: 07.15.26

7/15/2026 4:27:28 PM
Autodesk Docs://TOMBALL ISD - IS REPLACEMENT/03802-04-01_Tomball ISD IS Replacement_ARCH.rvt

Copyright © 2026, Huckabee & Associates, Inc.

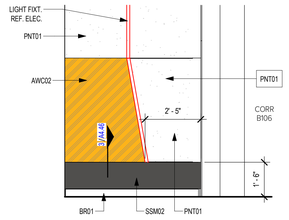

10 INT. ELEVATION - SEATING BENCH UNDER STAIRS
3/8" = 1'-0"

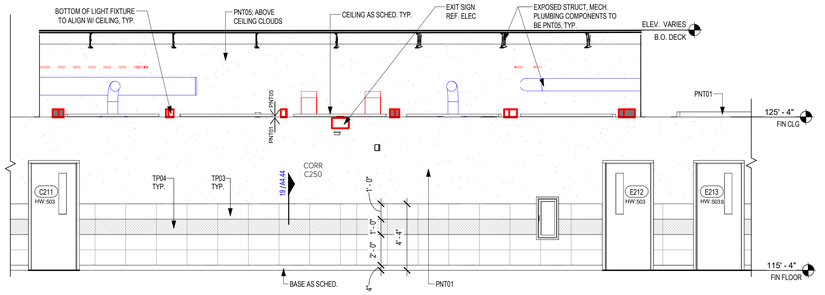

7 INTERIOR ELEVATION - CORRIDOR - EAST
1/4" = 1'-0"

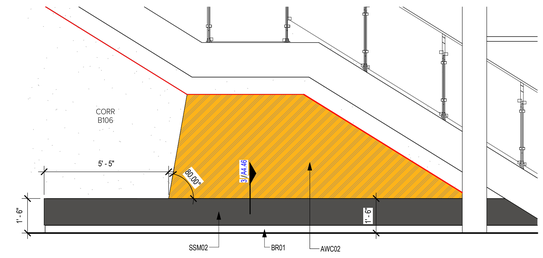

9 INTERIOR ELEVATION - SEATING BENCH UNDER STAIRS
3/8" = 1'-0"

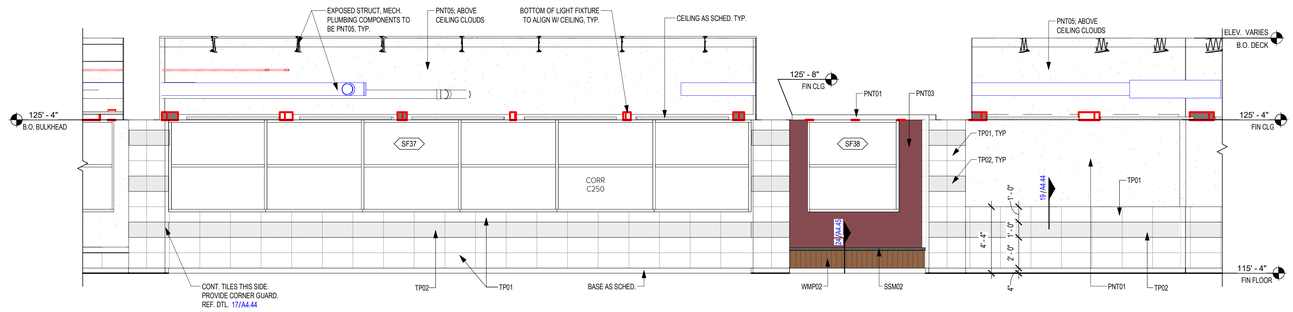

8 INTERIOR ELEVATION - CORRIDOR - WEST
1/4" = 1'-0"

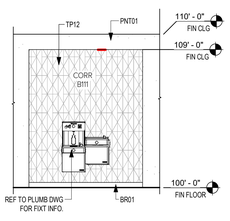

6 INTERIOR ELEVATION
1/4" = 1'-0"

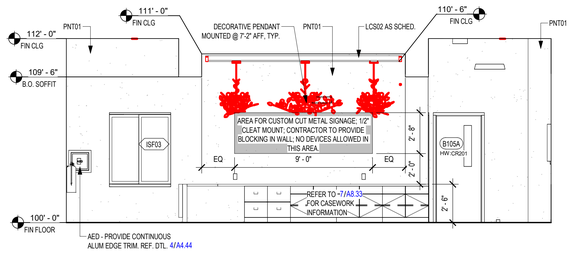

5 INTERIOR ELEVATION - RECEPTION - SOUTH
1/4" = 1'-0"

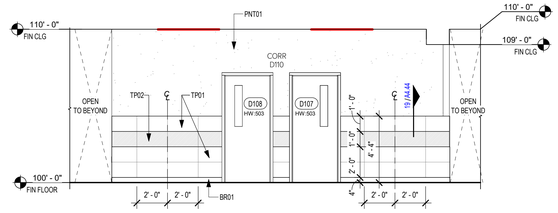

4 INTERIOR ELEVATION - CORRIDOR - NORTH
1/4" = 1'-0"

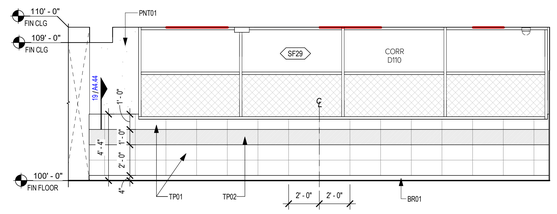

3 INTERIOR ELEVATION - CORRIDOR - SOUTH
1/4" = 1'-0"

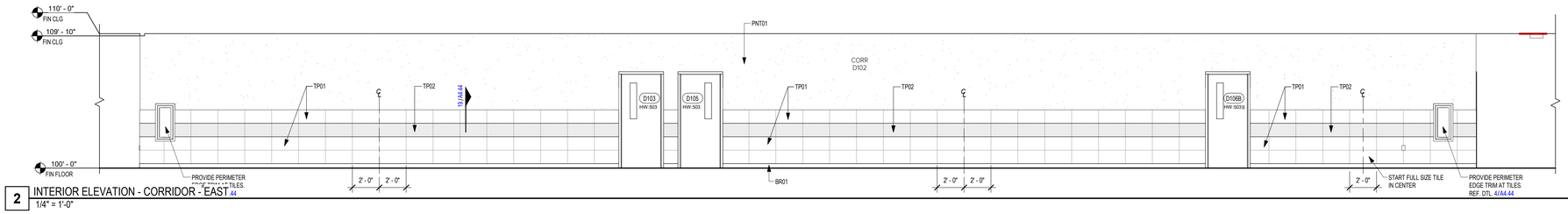

2 INTERIOR ELEVATION - CORRIDOR - EAST A4

1/4" = 1'-0"

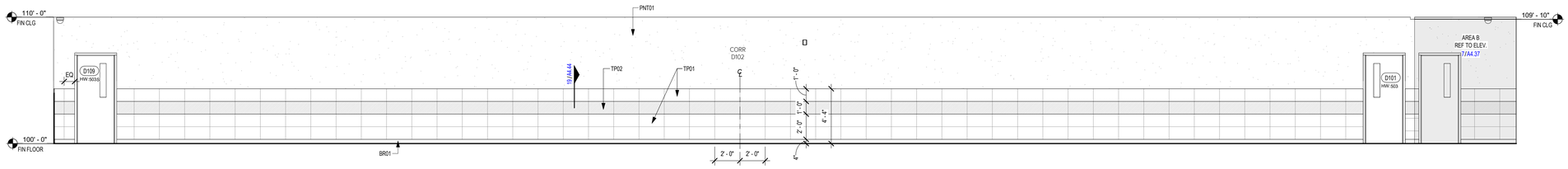

1 INTERIOR ELEVATION - CORRIDOR - WEST
1/4" = 1'-0"

Date

Revision /

Project:
TOMBALL INTERMEDIATE SCHOOL REPLACEMENT
FOR
TOMBALL INDEPENDENT SCHOOL DISTRICT
TOMBALL, TEXAS

REGISTERED ARCHITECT
CAITLIN MUNICH
29 614
STATE OF TEXAS
7/15/2026

Huckabee
www.huckabee-inc.com
800.687.1229

INTERIOR ELEVATIONS

VOLUME 01

Job No. 00802-04-01	Sheet No. A4.40
Drawn By: MA, AS	
Date: 07.15.26	

7/15/2026 4:27:34 PM
Autodesk Docs://TOMBALL ISD - IS REPLACEMENT/00802-04-01_Tomball ISD IS Replacement_ARCH.rvt

Copyright © 2026, Huckabee & Associates, Inc.

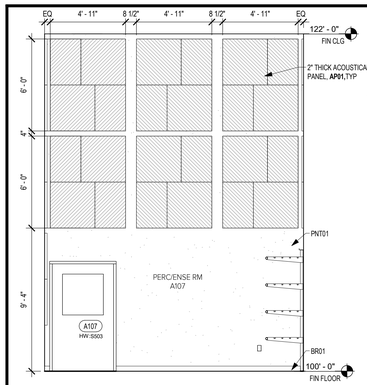

12 INTERIOR ELEVATION
1/4" = 1'-0"

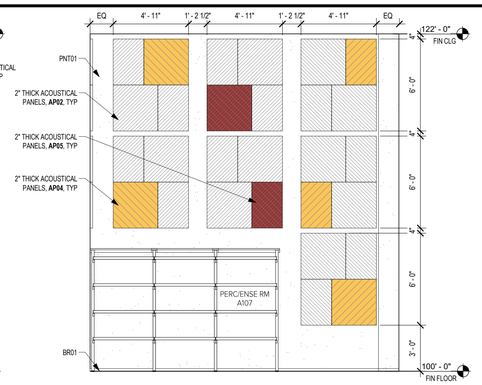

11 INTERIOR ELEVATION
1/4" = 1'-0"

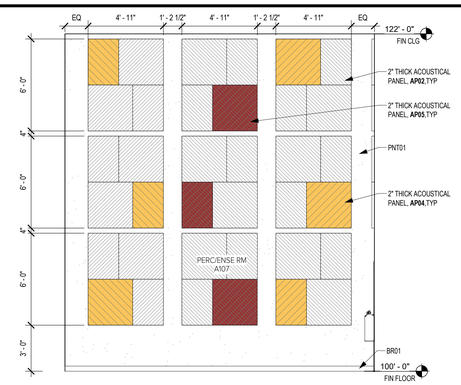

10 INTERIOR ELEVATION
1/4" = 1'-0"

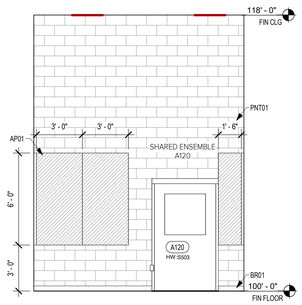

9 INTERIOR ELEVATION
1/4" = 1'-0"

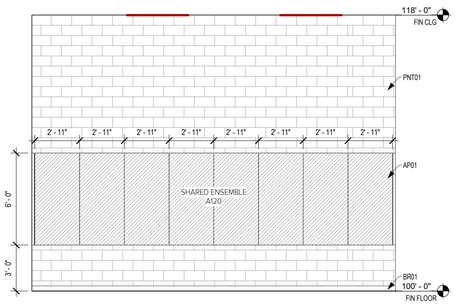

8 INTERIOR ELEVATION
1/4" = 1'-0"

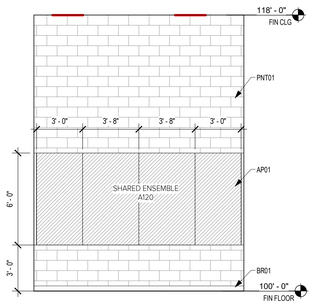

7 INTERIOR ELEVATION
1/4" = 1'-0"

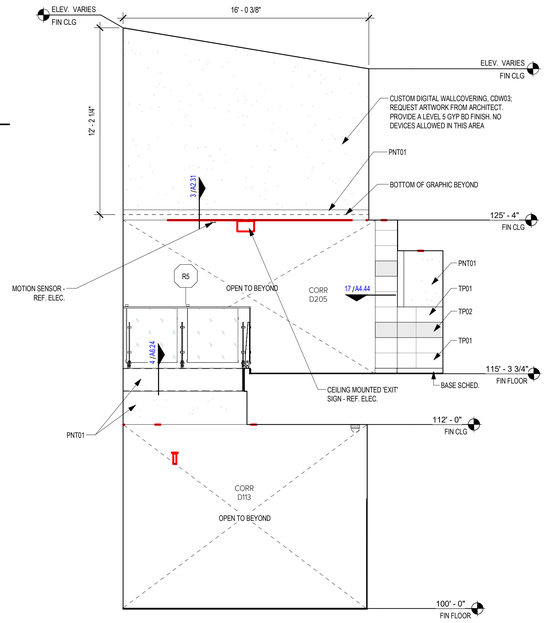

4 INTERIOR ELEVATION - CORRIDOR - SOUTH
1/4" = 1'-0"

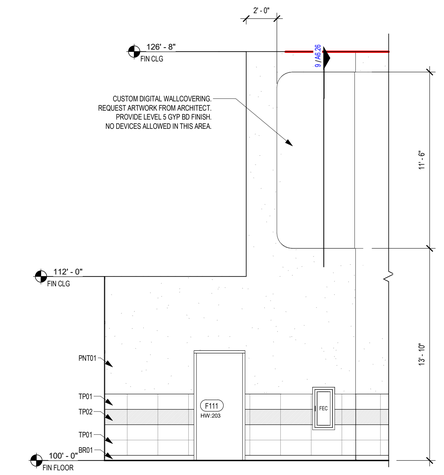

3 INTERIOR ELEVATION - DINING - EAST
1/4" = 1'-0"

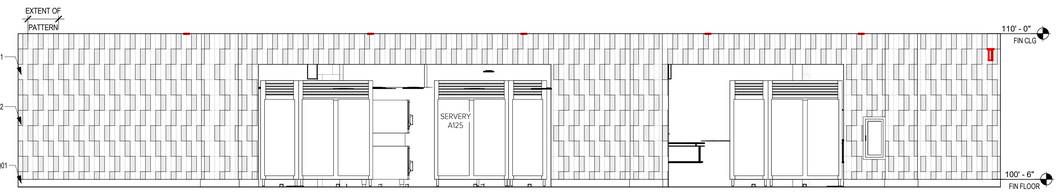

6 INTERIOR ELEVATION
1/4" = 1'-0"

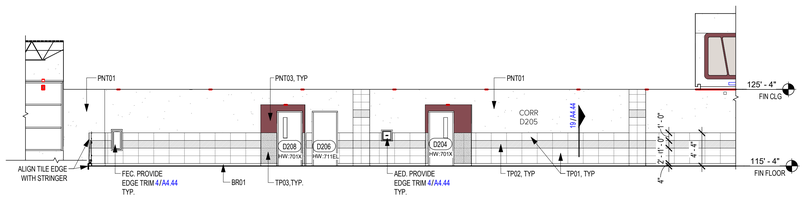

5 INTERIOR ELEVATION - CORRIDOR - WEST
1/8" = 1'-0"

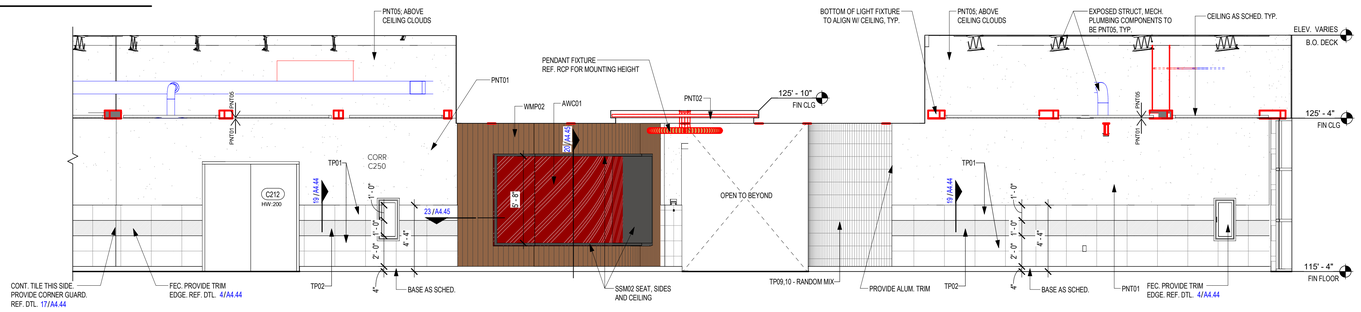

2 INTERIOR ELEVATION - CORRIDOR - WEST
1/4" = 1'-0"

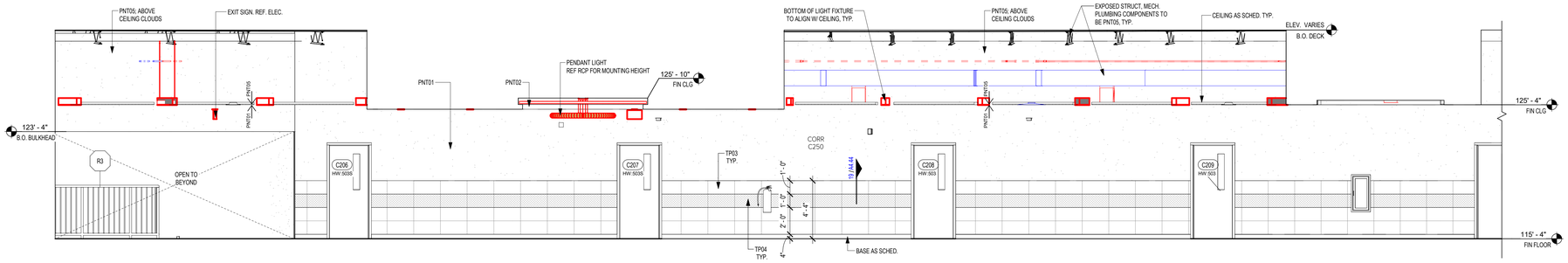

1 INTERIOR ELEVATION - CORRIDOR - EAST
1/4" = 1'-0"

Date

Revision /

Project:
TOMBALL INTERMEDIATE SCHOOL REPLACEMENT
FOR
TOMBALL INDEPENDENT SCHOOL DISTRICT
TOMBALL, TEXAS

REGISTERED ARCHITECT
CAITLIN MUNCH
29 JULY 2025
STATE OF TEXAS

7/15/2026

Huckabee
www.huckabee-inc.com
800.687.1229

INTERIOR ELEVATIONS

VOLUME 01

Job No. 00802-04-01
Drawn By: MA, AS
Date: 07.15.26
Sheet No. A4.41

7/15/2026 4:27:41 PM
Autodesk Docs://TOMBALL ISD - IS REPLACEMENT/00802-04-01_Tomball ISD IS Replacement_ARCH.rvt

Copyright © 2026, Huckabee & Associates, Inc.

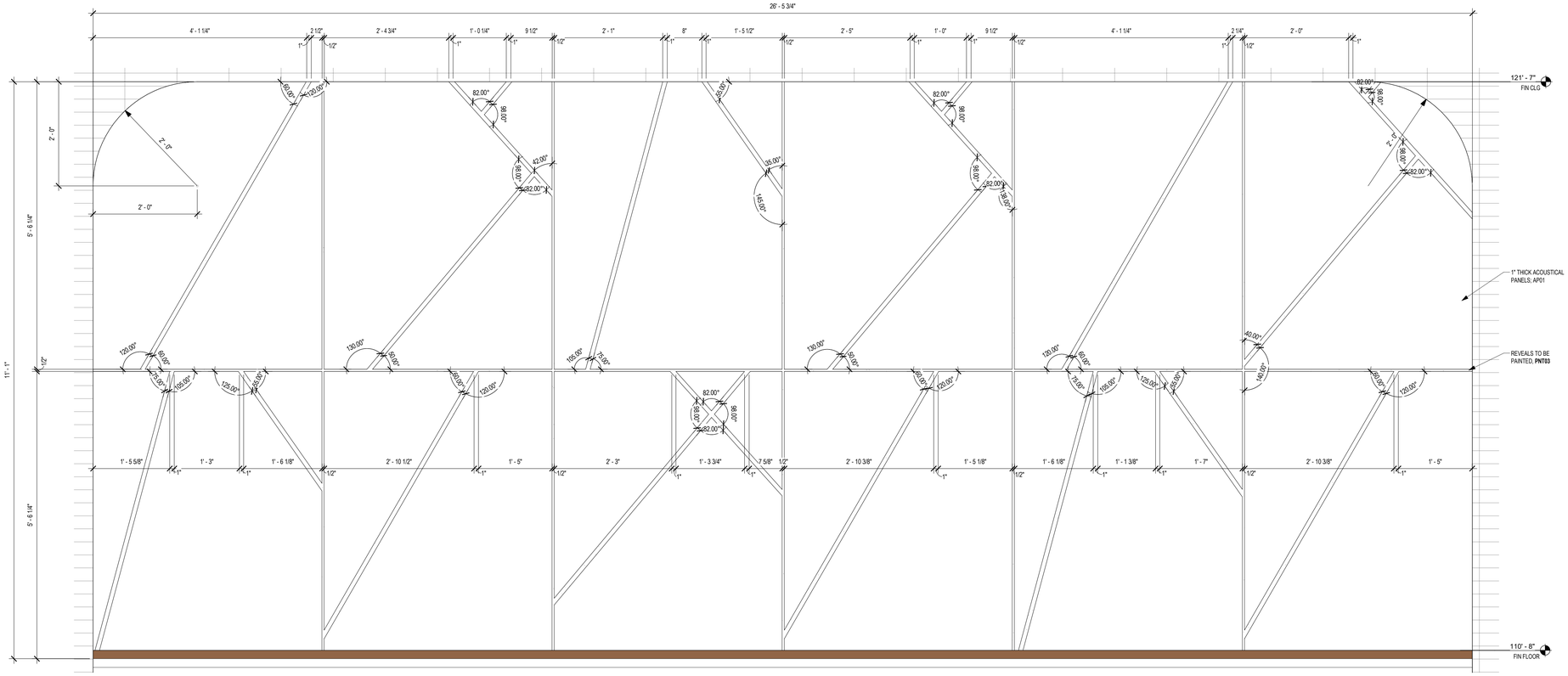

4 INTERIOR ELEVATION - SERVING LINE ACOUSTIC PANEL PATTERN
1" = 1'-0"

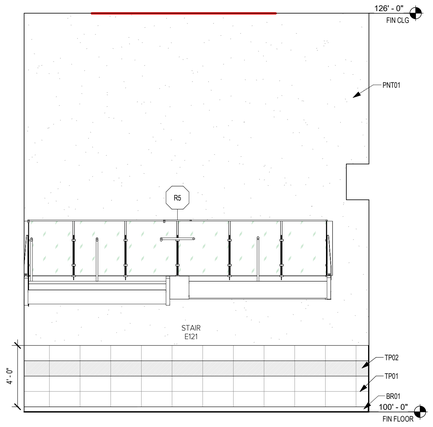

3 INTERIOR ELEVATION
1/4" = 1'-0"

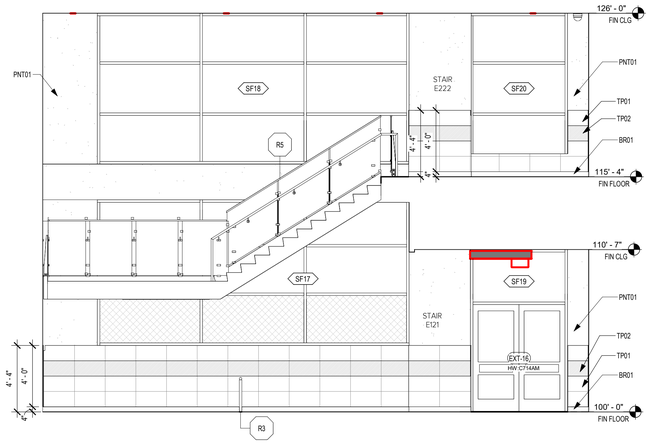

2 INTERIOR ELEVATION
1/4" = 1'-0"



1 INTERIOR ELEVATION
1/4" = 1'-0"

Revision / Date

Project:
TOMBALL INTERMEDIATE SCHOOL REPLACEMENT
FOR
TOMBALL INDEPENDENT SCHOOL DISTRICT
TOMBALL, TEXAS

REGISTERED ARCHITECT
CAITLIN MUNCH
29 TEXAS
STATE OF TEXAS
7/15/2026

Huckabee
www.huckabee-inc.com
800.687.1229

INTERIOR ELEVATIONS

VOLUME 01

Job No. 00802-04-01
Drawn By: MA, AS
Date: 07.15.26
Sheet No. A4.42

7/15/2026 4:27:47 PM
Autodesk Docs://TOMBALL ISD - IS REPLACEMENT/00802-04-01_Tomball ISD IS Replacement_ARCH.rvt

Copyright © 2026, Huckabee & Associates, Inc.

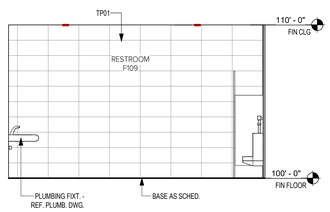

38 INTERIOR ELEVATION - RESTROOM - EAST
1/4" = 1'-0"

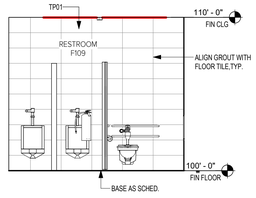

35 INTERIOR ELEVATION - RESTROOM - SOUTH
1/4" = 1'-0"

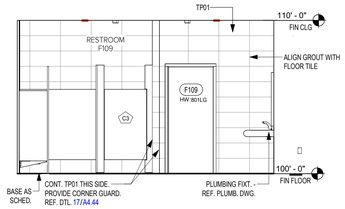

31 INTERIOR ELEVATION - RESTROOM - WEST
1/4" = 1'-0"

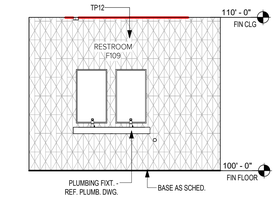

36 INTERIOR ELEVATION - RESTROOM - NORTH
1/4" = 1'-0"

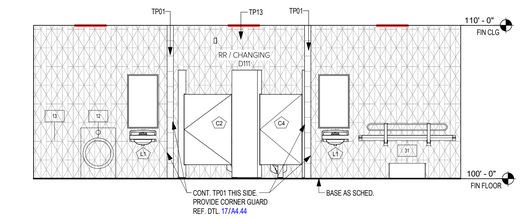

39 INT. ELEV. - LIFE SKILLS RR/CHANGING - WEST
1/4" = 1'-0"

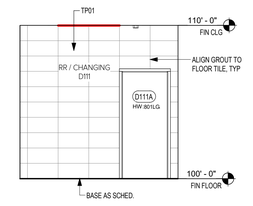

37 INT. ELEV. - LIFE SKILLS RR/CHANGING - NORTH
1/4" = 1'-0"

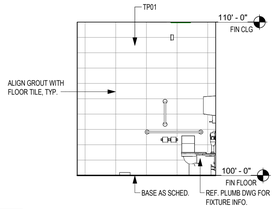

29 TYP. STAFF RR ELEV.
1/4" = 1'-0"

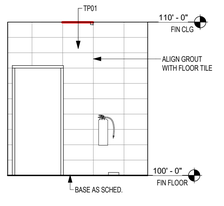

28 TYP. STAFF RR ELEV.
1/4" = 1'-0"

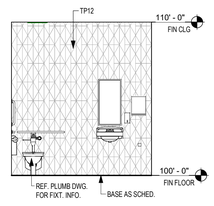

27 INT. ELEV - RESTROOM - SOUTH
1/4" = 1'-0"

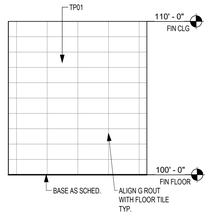

26 TYP. STAFF RR ELEV.
1/4" = 1'-0"

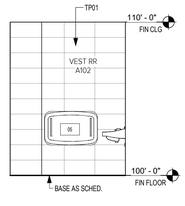

25 INTERIOR ELEVATION - RESTROOM - WEST
1/4" = 1'-0"

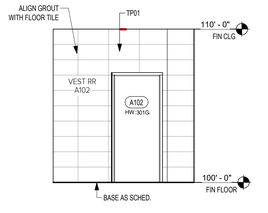

24 INTERIOR ELEVATION - RESTROOM - SOUTH
1/4" = 1'-0"

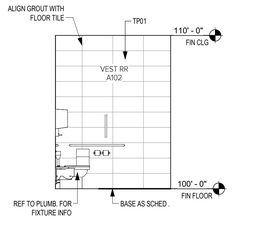

23 INTERIOR ELEVATION - RESTROOM - EAST
1/4" = 1'-0"

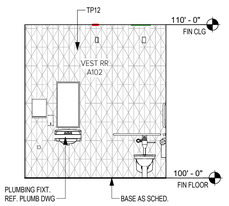

22 INTERIOR ELEVATION - RESTROOM - NORTH
1/4" = 1'-0"

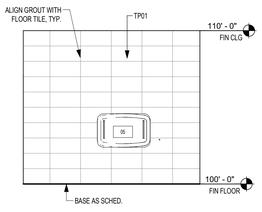

21 TYP. SINGLE RR ELEV.
1/4" = 1'-0"

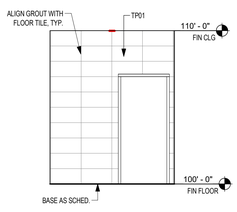

20 TYP. SINGLE RR ELEV.
1/4" = 1'-0"

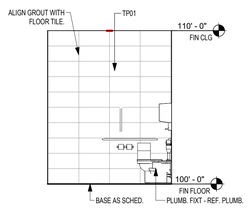

19 TYP. SINGLE RR ELEV.
1/4" = 1'-0"

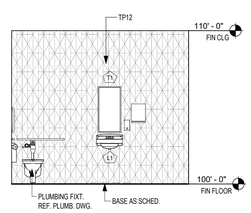

18 TYP. SINGLE RR ELEV.
1/4" = 1'-0"

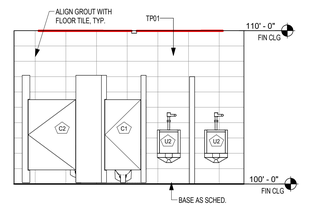

17 INT. ELEV. - TYP. BOYS RESTROOM
1/4" = 1'-0"

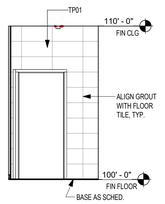

16 INT. ELEV - TYP. STUDENT RESTROOM
1/4" = 1'-0"

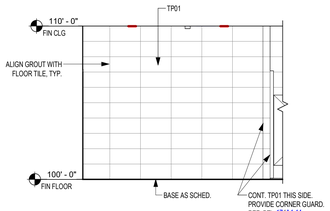

15 INT. ELEV. - TYP. STUDENT RESTROOMS
1/4" = 1'-0"

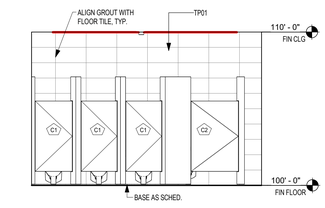

14 INT. ELEV - TYP. GIRLS RESTROOM
1/4" = 1'-0"

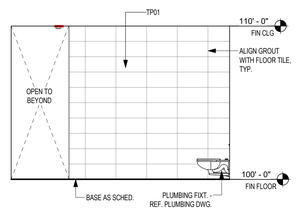

13 INT. ELEV - TYP. STUDENT RESTROOM
1/4" = 1'-0"

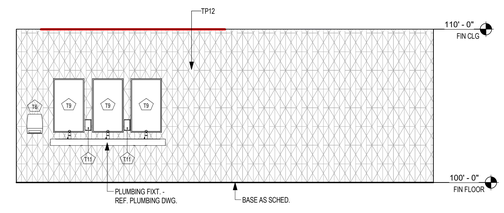

12 INT. ELEV - TYP. STUDENT RESTROOM
1/4" = 1'-0"

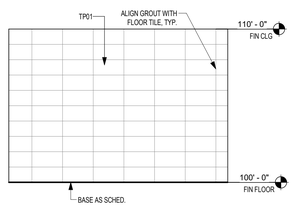

11 INT. ELEV - TYP. GIRLS RESTROOM
1/4" = 1'-0"

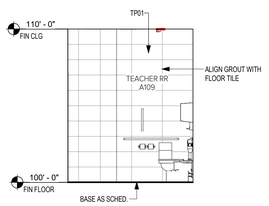

10 INTERIOR ELEVATION - RESTROOM - SOUTH
1/4" = 1'-0"

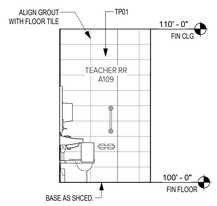

9 INTERIOR ELEVATION - TOILET - NORTH
1/4" = 1'-0"

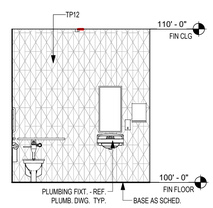

8 TYP. SINGLE RR ELEV.
1/4" = 1'-0"

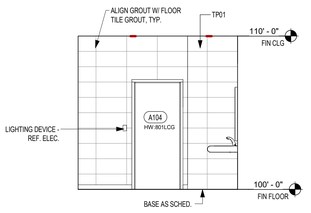

7 INTERIOR ELEVATION - RESTROOM - WEST
1/4" = 1'-0"

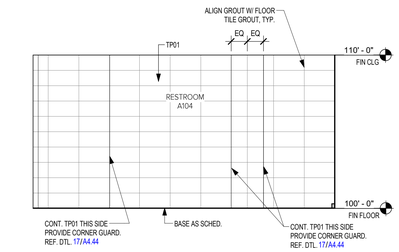

6 INTERIOR ELEVATION - RESTROOM - SOUTH
1/4" = 1'-0"

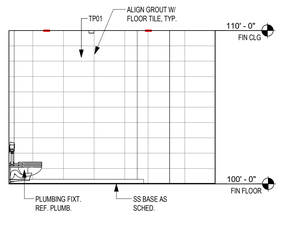

5 INTERIOR ELEVATION - RESTROOM - EAST
1/4" = 1'-0"

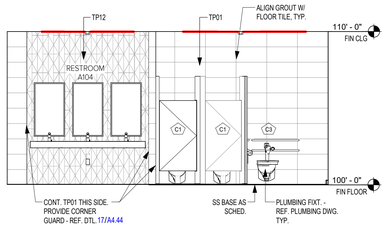

4 INTERIOR ELEVATION - RESTROOM - NORTH
1/4" = 1'-0"

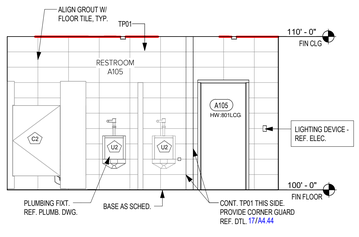

3 INTERIOR ELEVATION - RESTROOM - WEST
1/4" = 1'-0"

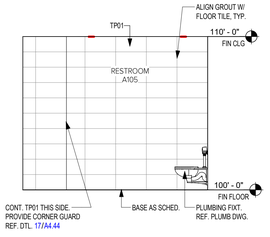

2 INTERIOR ELEVATION - RESTROOM - SOUTH
1/4" = 1'-0"

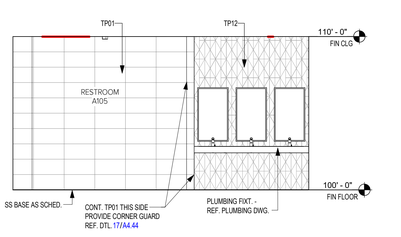

1 INTERIOR ELEVATION - RESTROOM - NORTH
1/4" = 1'-0"

Revision / Date

Project:
TOMBALL INTERMEDIATE SCHOOL REPLACEMENT
FOR
TOMBALL INDEPENDENT SCHOOL DISTRICT
TOMBALL, TEXAS

REGISTERED ARCHITECT
CAITLIN MUNCH
29 YEARS
STATE OF TEXAS
7/15/2026

Huckabee
www.huckabee-inc.com
800.687.1229

RR ELEVATIONS
VOLUME 01

Job No. 00802-04-01	Sheet No. A4.43
Drawn By: MA, AS	
Date: 07.15.26	

7/15/2026 4:28:01 PM
Autodesk Docs://TOMBALL ISD - IS REPLACEMENT/00802-04-01_Tomball ISD IS Replacement_ARCH.rvt

Copyright © 2026, Huckabee & Associates, Inc.

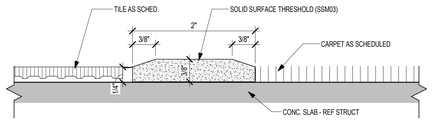

23 TRANSITION - SOLID SURFACE THRESHOLD - TILE TO RESILIENT
12" = 1'-0"

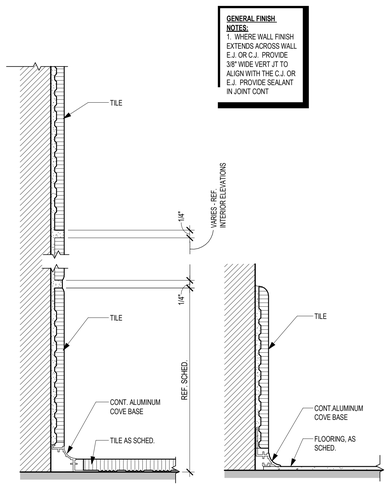

20 TYP. TILE ALUMINUM COVE BASE
6" = 1'-0"

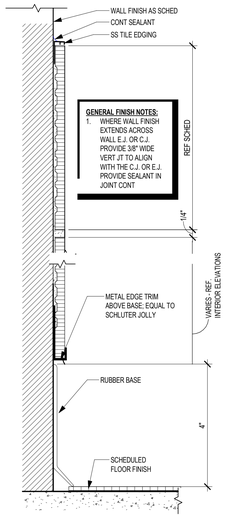

19 RUBBER BASE W/ TILE WAINSCOT
6" = 1'-0"

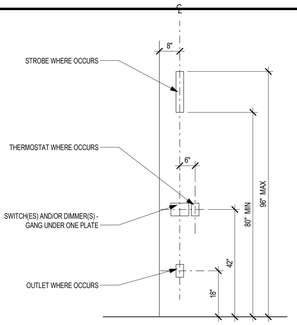

LOCATIONS AT CORNERS

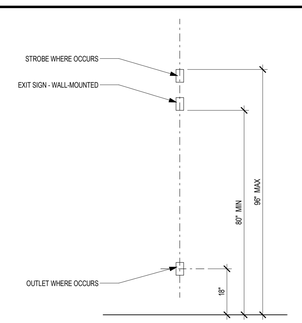

LOCATIONS AT WALL-MOUNTED EXIT SIGNS

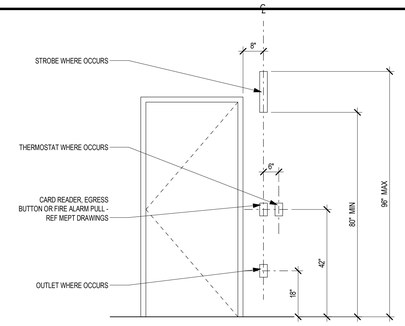

LOCATIONS AT DOOR JAMB - CARD READERS, ETC.

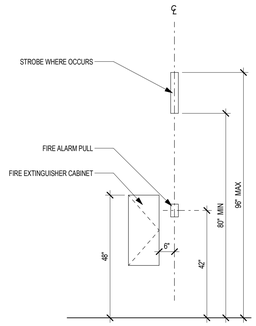

LOCATIONS AT FIRE EXTINGUISHER CABINET

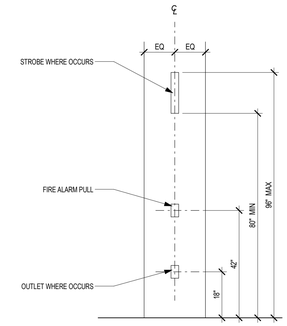

LOCATIONS AT COLUMNS & BETWEEN DOORS - FIRE ALARM PULLS

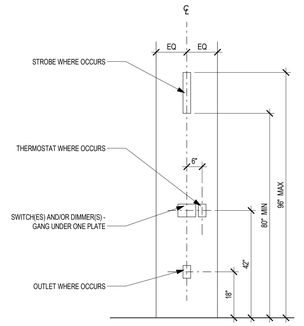

LOCATIONS AT COLUMNS & BETWEEN DOORS - SWITCHES

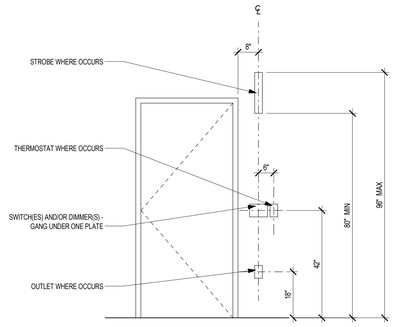

LOCATIONS AT DOOR JAMB - SWITCHES

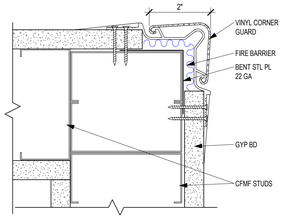

18 VINYL CORNER GUARD - FLUSH
6" = 1'-0"

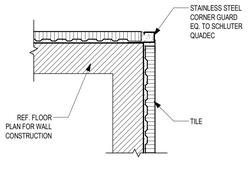

17 TYP TILE CORNER DETAIL
6" = 1'-0"

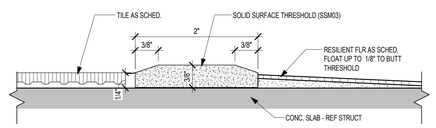

21 TRANSITION - SOLID SURFACE THRESHOLD - TILE TO RESILIENT
12" = 1'-0"

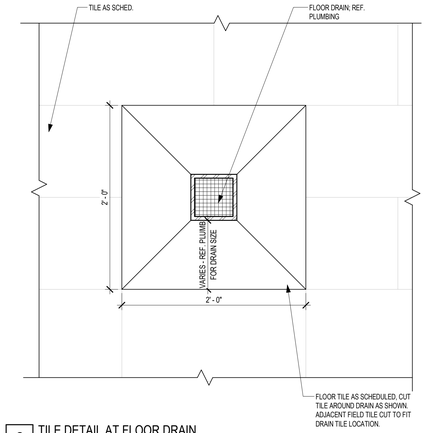

6 TILE DETAIL AT FLOOR DRAIN
1 1/2" = 1'-0"

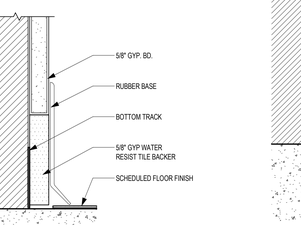

16 TYPICAL DRYWALL DETAIL @ BASE
6" = 1'-0"

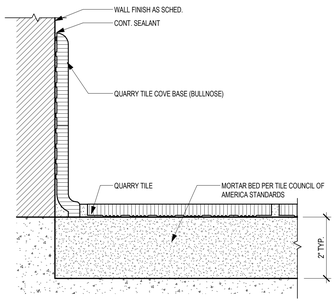

15 TYP QUARRY TILE BASE - THICK SET
6" = 1'-0"

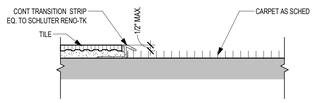

14 TRANSITION - CARPET TO TILE
6" = 1'-0"

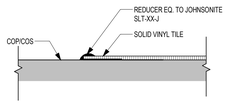

13 TRANSITION - VINYL TILE TO CONC
6" = 1'-0"

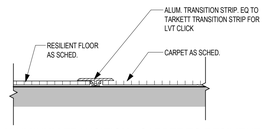

12 ALUMINUM TRANSITION - CARPET TO RESILIENT
6" = 1'-0"

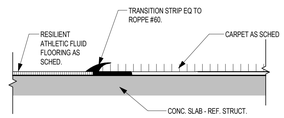

9 RUBBER TRANSITION - CARPET TO RESILIENT
6" = 1'-0"

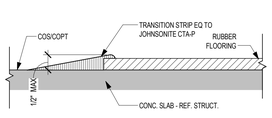

11 TRANSITION - RUBBER TO CONC
6" = 1'-0"

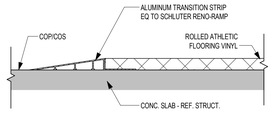

10 TRANSITION - RAFV TO CONC
6" = 1'-0"

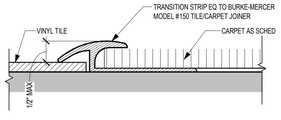

8 TRANSITION - CARPET TO VINYL TILE
6" = 1'-0"

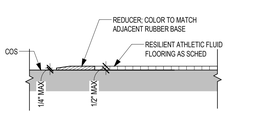

7 TRANSITION - RESILIENT TO CONC
6" = 1'-0"

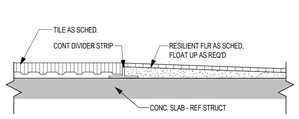

5 TRANSITION STRIP - TILE TO RESILIENT
12" = 1'-0"

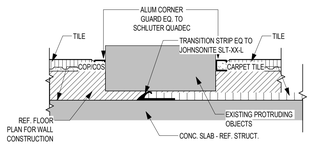

4 TYP TILE DETAIL @ EXIST PROTRUDING OBJECTS
6" = 1'-0"

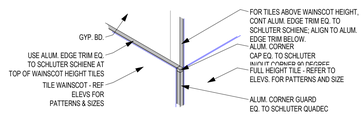

3 TYP. ISOMETRIC OF ALUM. TRIM @ WAINSCOT TILE TO FULL HEIGHT TILE
1 1/2" = 1'-0"

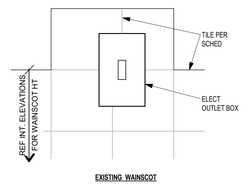

EXISTING WAINSCOT

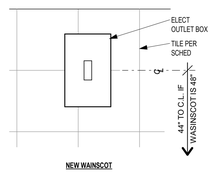

NEW WAINSCOT

2 TYP OUTLET @ WAINSCOT
3" = 1'-0"

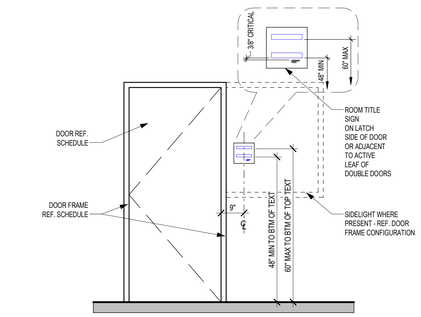

1 TYP SIGNAGE LOCATION
1/2" = 1'-0"

Project:
TOMBALL INTERMEDIATE SCHOOL REPLACEMENT
FOR
TOMBALL INDEPENDENT SCHOOL DISTRICT
TOMBALL, TEXAS

Revision / Date

REGISTERED ARCHITECT
CAITLIN MUNICH
29
STATE OF TEXAS
7/15/2026

Huckabee
www.huckabee-inc.com
800.687.1229

INTERIOR DETAILS AND TYPICAL INTERIOR FINISH DETAILS

VOLUME 01

Job No. 00802-04-01	Sheet No. A4.44
Drawn By: MA, AS	
Date: 07.15.26	

7/15/2026 4:28:04 PM
Autodesk Docs://TOMBALL ISD - IS REPLACEMENT/00802-04-01 Tomball ISD IS Replacement_ARCH.rvt

Copyright © 2026, Huckabee & Associates, Inc.

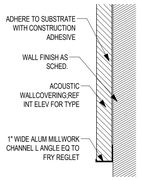

26 PLAN DTL - ACOUSTIC WALLCOVERING
3" = 1'-0"

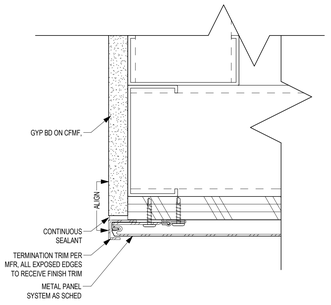

25 GYP REVEAL AT METAL PANEL DETAIL
6" = 1'-0"

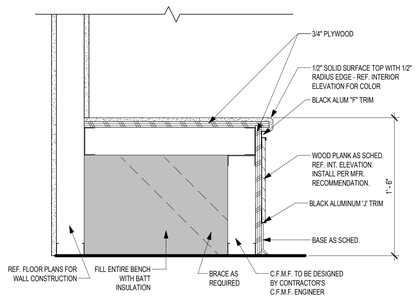

24 BENCH DETAIL WITH SOLID SURFACE
1 1/2" = 1'-0"

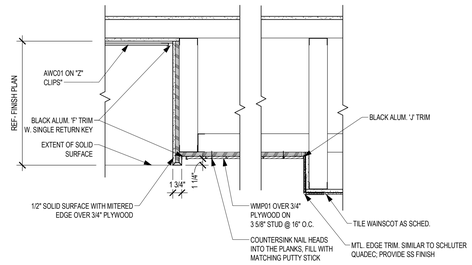

23 BENCH DETAIL WITH SOLID SURFACE
1" = 1'-0"

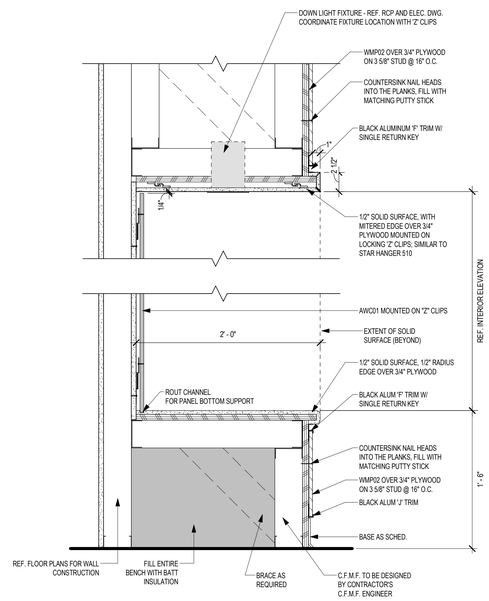

20 BENCH DETAIL WITH SOLID SURFACE
1 1/2" = 1'-0"

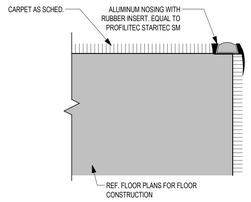

22 STAIR NOSING DTL - CARPET W/ ALUM NOSING
6" = 1'-0"

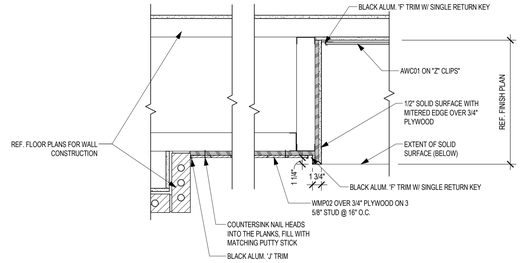

21 BENCH DETAIL WITH SOLID SURFACE
1" = 1'-0"

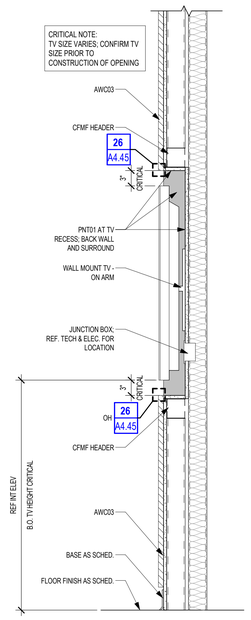

19 RECESSED TV SECTION AT PLATFORM
1" = 1'-0"

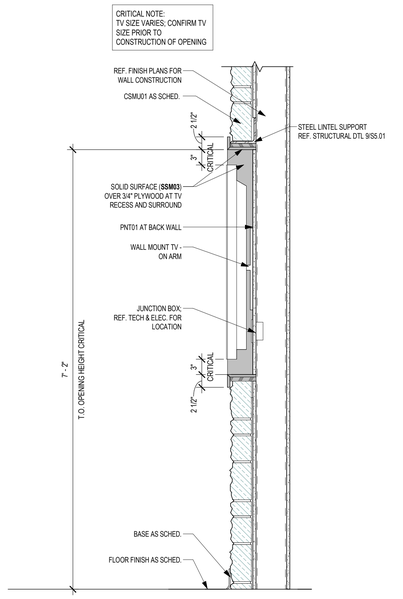

18 RECESSED TV SECTION AT STONE WALL
1" = 1'-0"

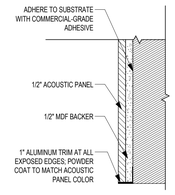

17 ACOUSTIC PANEL EDGE TRIM
3" = 1'-0"

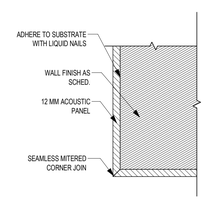

16 PLAN DTL - ACOUSTIC PNL CORNER JT
3" = 1'-0"

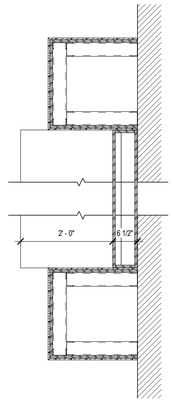

15 BENCH WITH WOOD SLAT COLUMNS
3/4" = 1'-0"

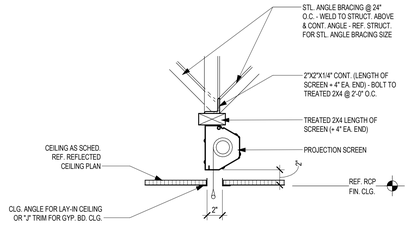

14 MOUNTING TYPE "2" - SUSPENDED FROM STRUCTURE
1 1/2" = 1'-0"

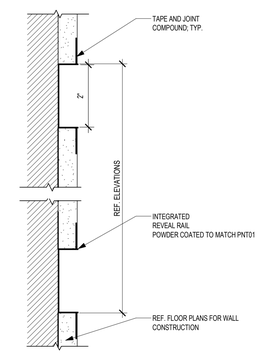

13 GYP REVEAL DETAIL
N.T.S.

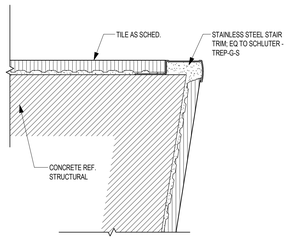

12 STAIR NOSING DETAIL - TILE WITH ALUMINUM
N.T.S.

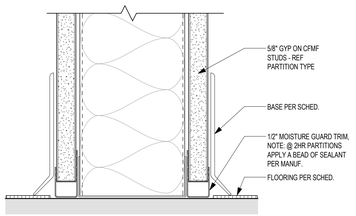

11 DRYWALL BASE DETAIL - GUARD TRIM
6" = 1'-0"

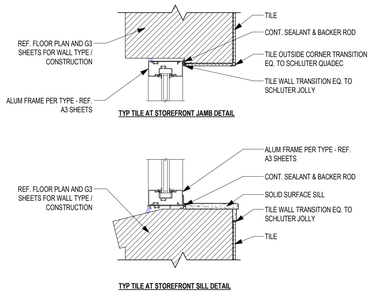

10 INTERIOR TILE TRANSITIONS AT WINDOWS
1 1/2" = 1'-0"

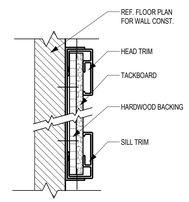

9 SECTION - D
6" = 1'-0"

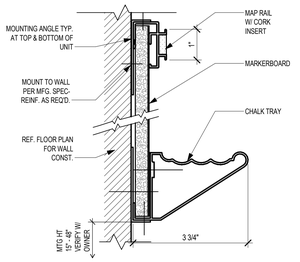

8 SECTION - C
6" = 1'-0"

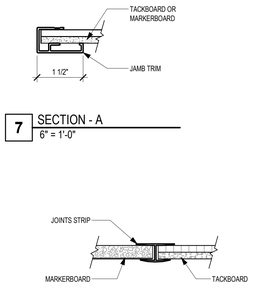

7 SECTION - A
6" = 1'-0"

6 SECTION - B
6" = 1'-0"

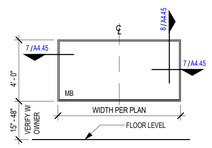

5 TYPICAL MARKERBOARD
1/4" = 1'-0"

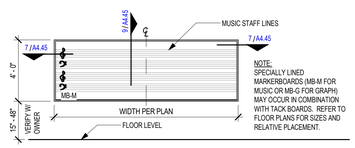

4 MARKERBOARD WITH MUSIC STAFF LINES
1/4" = 1'-0"

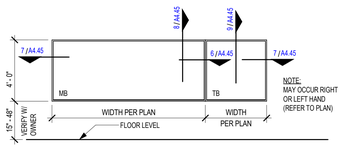

3 TYPICAL MARKERBOARD/TACK BOARD COMBO
1/4" = 1'-0"

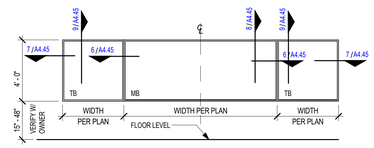

2 TYPICAL TACK/MARKER/TACK BOARD COMBO
1/4" = 1'-0"

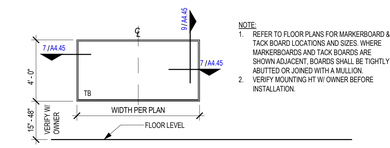

1 TYPICAL TACK BOARD
1/4" = 1'-0"

Date

Revision /

Project:

TOMBALL INTERMEDIATE SCHOOL REPLACEMENT
FOR
TOMBALL INDEPENDENT SCHOOL DISTRICT
TOMBALL, TEXAS

REGISTERED ARCHITECT
CARTER LYNN MUNCH
29 YEARS
STATE OF TEXAS
7/15/2026

Huckabee
www.huckabee-inc.com
800.687.1229

INTERIOR FINISH DETAILS

VOLUME 01

Job No. 00802-04-01	Sheet No. A4.45
Drawn By: MA, AS	
Date: 07.15.26	

7/15/2026 4:29:07 PM
Autodesk Docs://TOMBALL ISD - IS REPLACEMENT/00802-04-01 Tomball ISD IS Replacement_ARCH.rvt

Copyright © 2026, Huckabee & Associates, Inc.

THIS DRAWING IS NOT TO SCALE AND IS PROVIDED FOR REFERENCE PURPOSES ONLY. DRAWING IS NOT INTENDED FOR REGULATORY APPROVAL, PERMITTING, OR CONSTRUCTION. REFER TO FLOOR PLANS AND DETAILS FOR SPECIFIC PROJECT INFORMATION.

3D VIEW DISCLAIMER

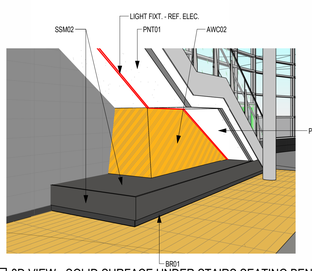

4 3D VIEW - SOLID SURFACE UNDER STAIRS SEATING BENCH

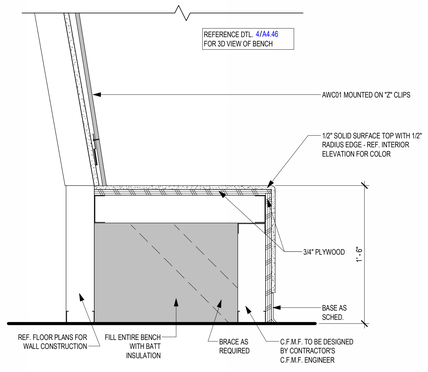

3 UNDER STAIRS SOLID SURFACE SEATING BENCH DETAIL
1 1/2" = 1'-0"

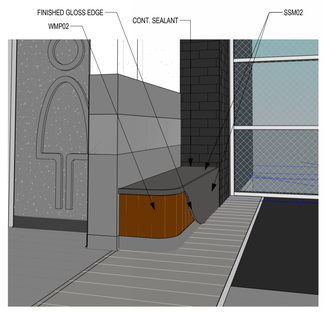

9 3D VIEW - SOLID SURFACE SEATING BENCH AREA A

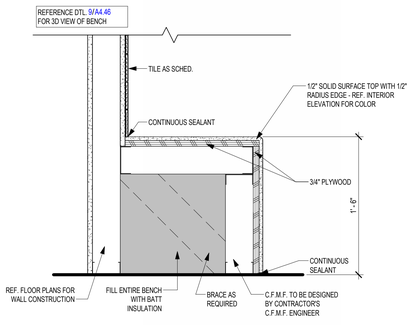

2 BENCH DETAIL WITH SOLID SURFACE
1 1/2" = 1'-0"

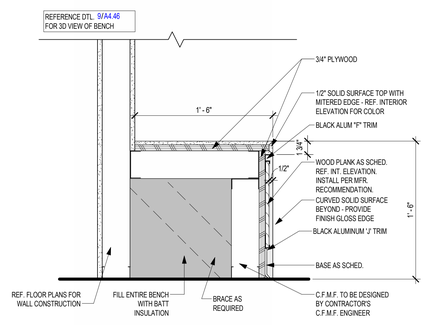

1 BENCH DETAIL WITH SOLID SURFACE
1 1/2" = 1'-0"

8 BENCH DETAIL WITH SOLID SURFACE
1 1/2" = 1'-0"

7 BENCH DETAIL WITH SOLID SURFACE
1 1/2" = 1'-0"

6 TYP LWS CORNER DETAIL
6" = 1'-0"



5 SECTION DTL - CUSTOM LOGO
3" = 1'-0"

Project:
TOMBALL INTERMEDIATE SCHOOL REPLACEMENT
FOR
TOMBALL INDEPENDENT SCHOOL DISTRICT
TOMBALL, TEXAS

Revision / Date

REGISTERED ARCHITECT
CAITLIN MUNICH
29
STATE OF TEXAS
7/15/2026

Huckabee
www.huckabee-inc.com
800.687.1229

INTERIOR FINISH DETAILS

VOLUME 01

Job No. 00802-04-01	Sheet No. A4.46
Drawn By: MA, AS	
Date: 07.15.26	

7/15/2026 4:28:14 PM
Autodesk Docs://TOMBALL ISD - IS REPLACEMENT/00802-04-01_Tomball ISD IS Replacement_ARCH.rvt

Copyright © 2026, Huckabee & Associates, Inc.

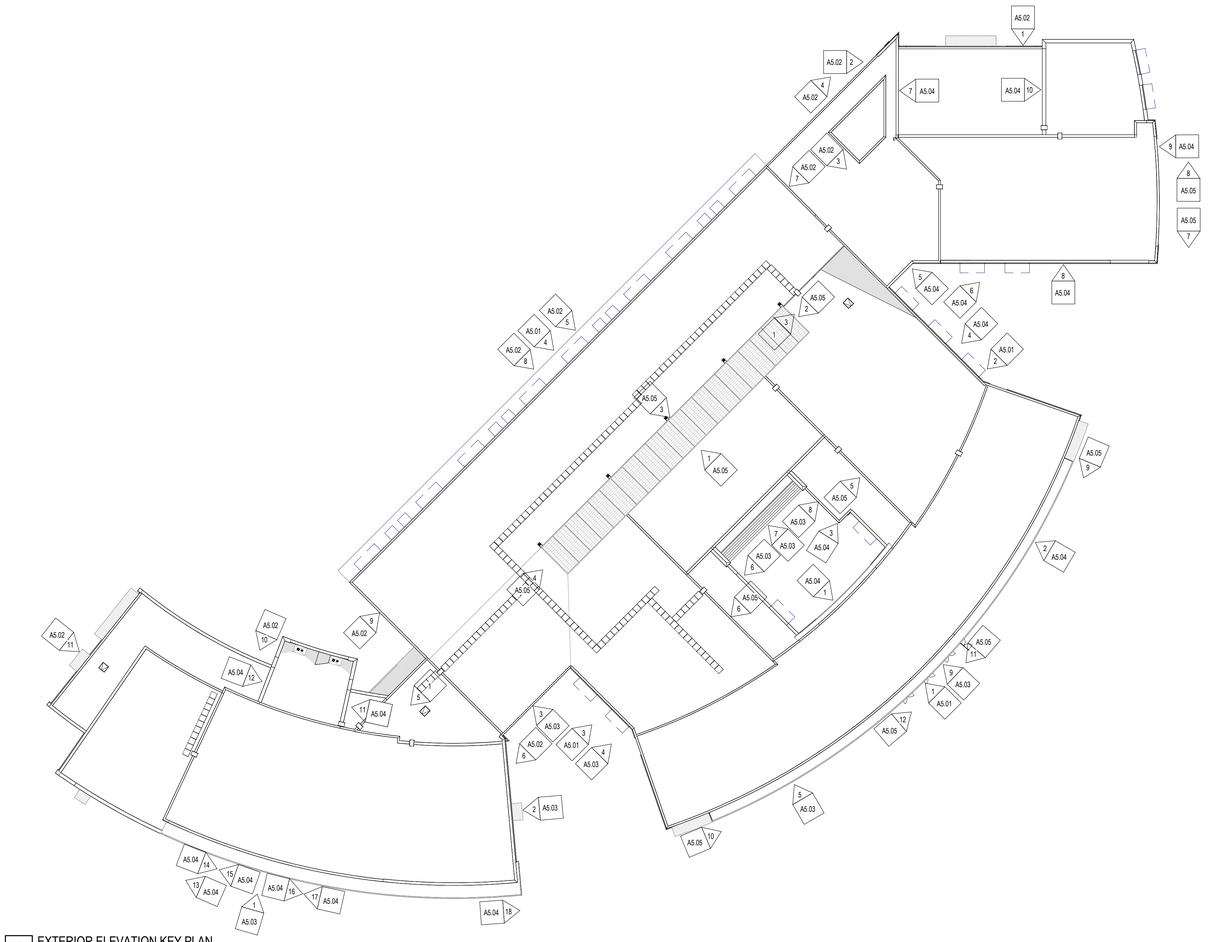

5 EXTERIOR ELEVATION KEY PLAN
1" = 30'-0"

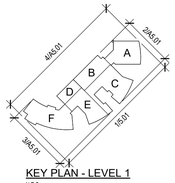

KEY PLAN - LEVEL 1
N.T.S

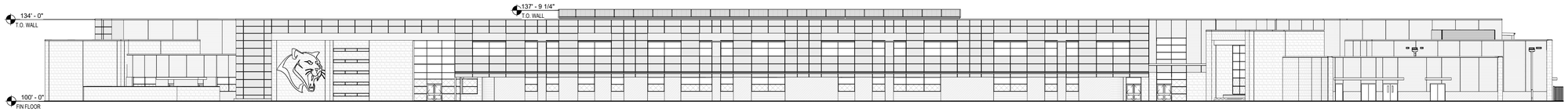

4 OVERALL EXTERIOR ELEVATION - WEST
1" = 20'-0"

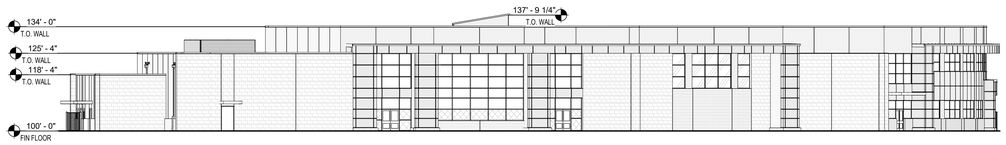

3 OVERALL EXTERIOR ELEVATION - SOUTH
1" = 20'-0"

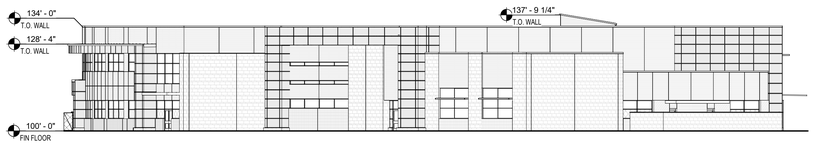

2 OVERALL EXTERIOR ELEVATION - NORTH
1" = 20'-0"

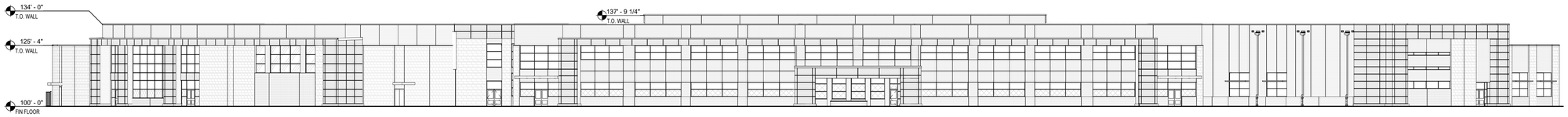

1 OVERALL EXTERIOR ELEVATION - EAST
1" = 20'-0"

Revision / Date

Project:
TOMBALL INTERMEDIATE SCHOOL REPLACEMENT
FOR
TOMBALL INDEPENDENT SCHOOL DISTRICT
TOMBALL, TEXAS

REGISTERED ARCHITECT
CAITLIN MUNCH
29
STATE OF TEXAS
7/15/2026

Huckabee
www.huckabee-inc.com
800.687.1229

EXTERIOR ELEVATIONS - OVERALL

VOLUME 01

Job No.	Sheet No.
00802-04-01	A5.01
Drawn By: MF	
Date: 07.15.26	

7/15/2026 4:23:22 PM
Autodesk Docs://TOMBALL ISD - IS REPLACEMENT/00802-04-01_Tomball ISD IS Replacement_ARCH.rvt

Copyright © 2026, Huckabee & Associates, Inc.

JOINTS
CJ - CONTROL JOINT (STONE & BRICK)
EJ - EXPANSION JOINT (BRICK)
TJ - TRIM JOINT (CORRUGATED METAL PANEL)

MASONRY PATTERNS
BRK01 - REF. 4/A5.06
CSMU01 - REF. 3/A5.06

NOTE- VIEW NAME DIRECTIONS ARE PER PLAN NORTH

ELEVATION LEGEND

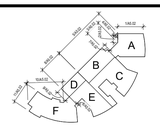

KEY PLAN - LEVEL 1
N.T.S

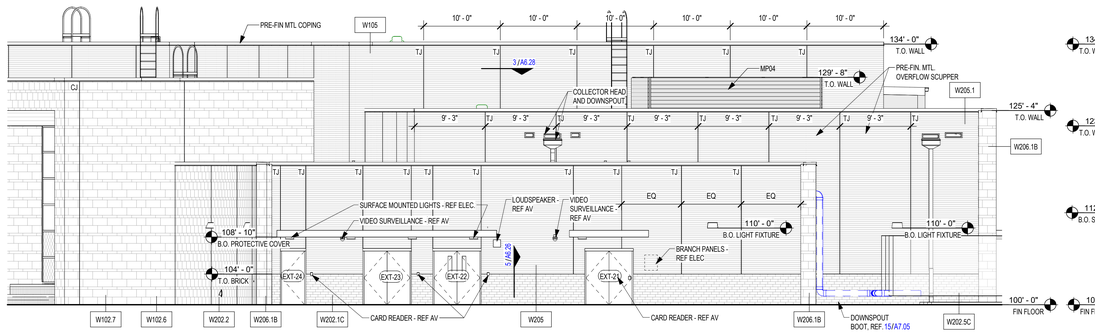

11 EXTERIOR ELEVATION - WEST
1/8" = 1'-0"

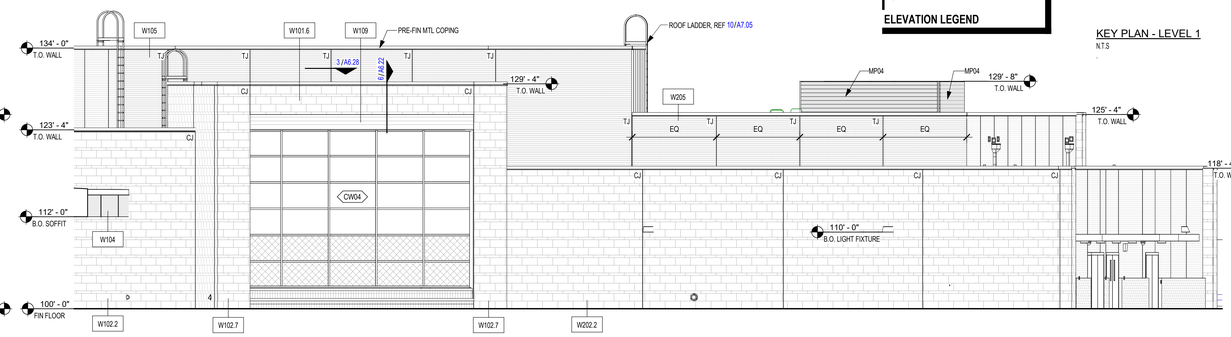

10 EXTERIOR ELEVATION - NORTH
1/8" = 1'-0"

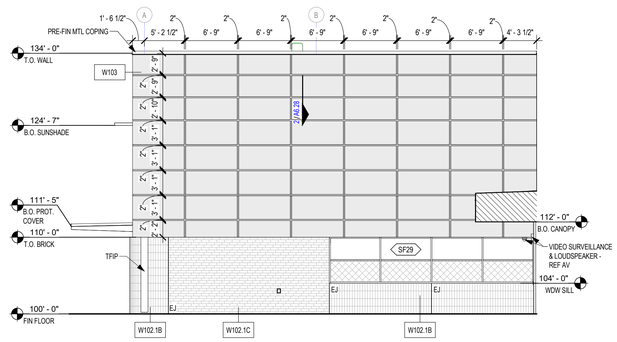

9 EXTERIOR ELEVATION - WEST
1/8" = 1'-0"

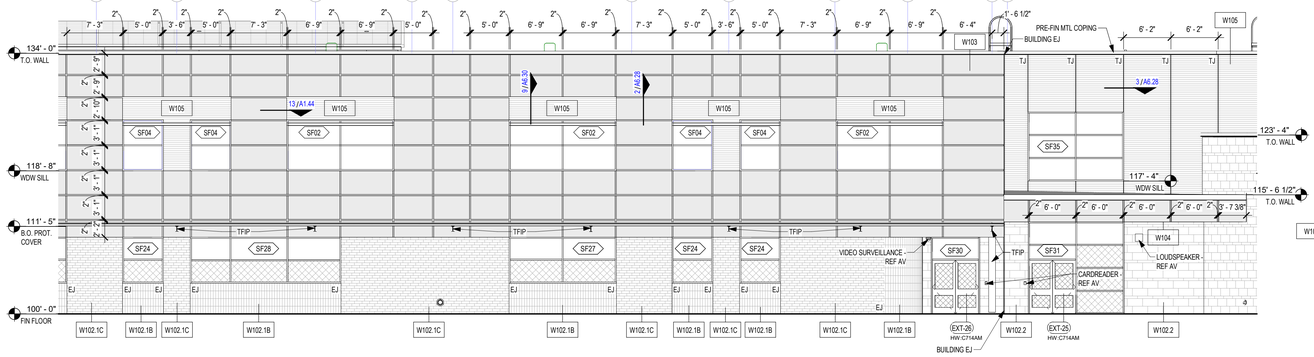

8 EXTERIOR ELEVATION - WEST
1/8" = 1'-0"

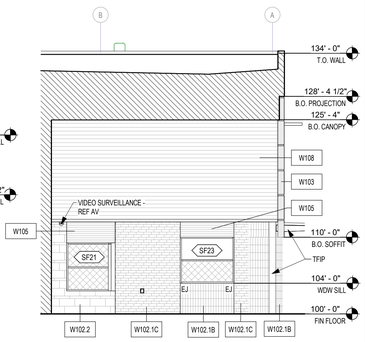

7 EXTERIOR ELEVATION - NORTH
1/8" = 1'-0"

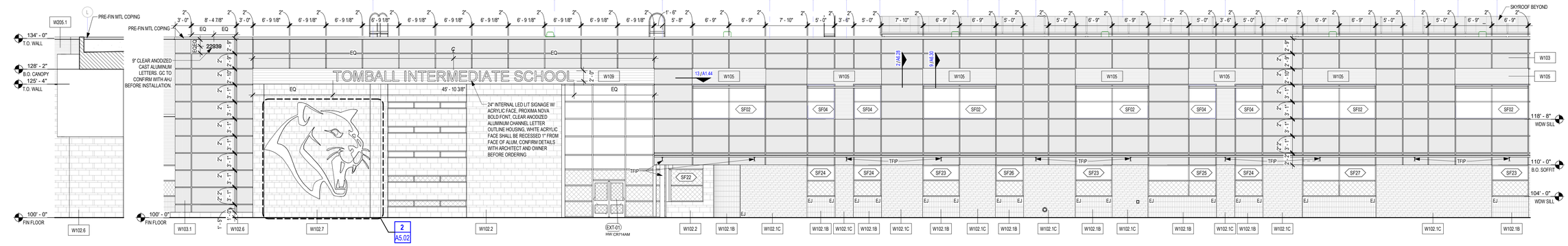

6 EXTERIOR ELEVATION - NORTH
1/8" = 1'-0"

5 EXTERIOR ELEVATION - WEST
1/8" = 1'-0"

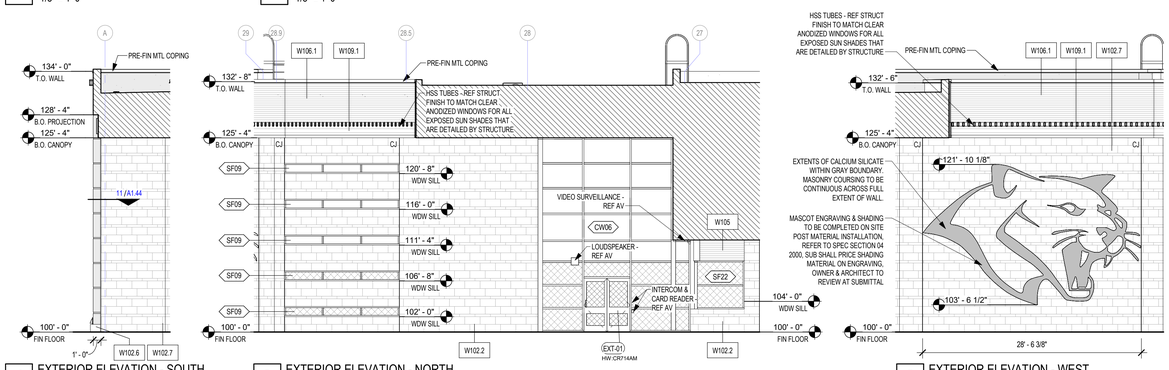

4 EXTERIOR ELEVATION - SOUTH
1/8" = 1'-0"

3 EXTERIOR ELEVATION - NORTH
1/8" = 1'-0"

2 EXTERIOR ELEVATION - WEST
1/8" = 1'-0"

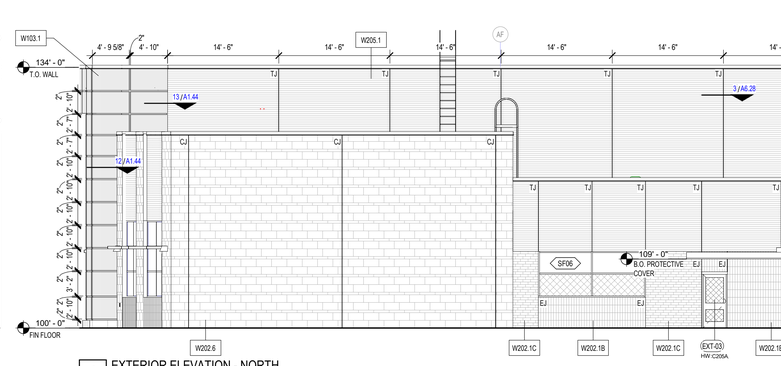

1 EXTERIOR ELEVATION - NORTH
1/8" = 1'-0"

Revision / Date

Project:
TOMBALL INTERMEDIATE SCHOOL REPLACEMENT
FOR
TOMBALL INDEPENDENT SCHOOL DISTRICT
TOMBALL, TEXAS

REGISTERED ARCHITECT
CAITLIN MUNICH
29
STATE OF TEXAS
7/15/2026

Huckabee
www.huckabee-inc.com
800.687.1229

EXTERIOR ELEVATIONS
VOLUME 01

Job No. 00802-04-01	Sheet No. A5.02
Drawn By: MF	
Date: 07.15.26	

7/15/2026 4:28:36 PM
Autodesk Docs://TOMBALL ISD - IS REPLACEMENT/00802-04-01_Tomball ISD IS Replacement_ARCH.rvt

Copyright © 2026, Huckabee & Associates, Inc.

JOINTS
CJ - CONTROL JOINT (STONE & BRICK)
EJ - EXPANSION JOINT (BRICK)
TJ - TRIM JOINT (CORRUGATED METAL PANEL)

MASONRY PATTERNS
BRK01 - REF. 4/A5.06
CSMU01 - REF. 3/A5.06

NOTE- VIEW NAME DIRECTIONS ARE PER PLAN NORTH

ELEVATION LEGEND

KEY PLAN - LEVEL 1
N.T.S

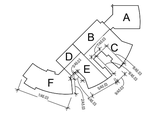

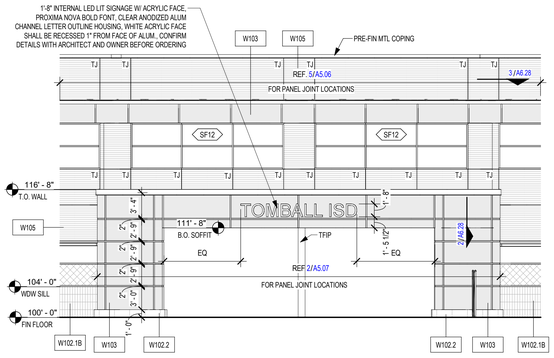

9 EXTERIOR ELEVATION - EAST
1/8" = 1'-0"

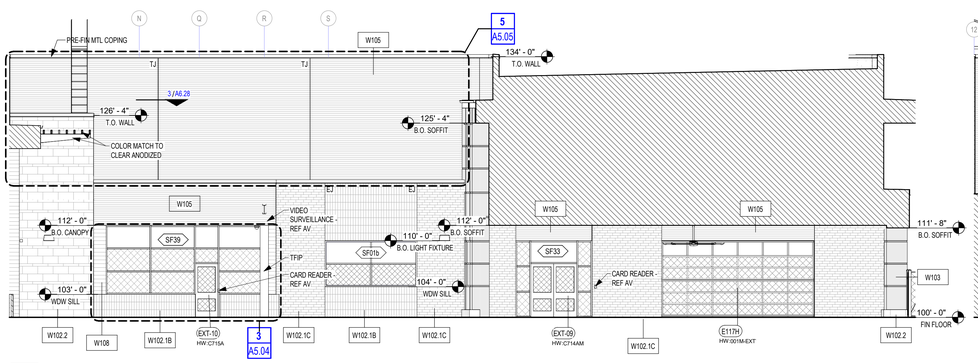

8 EXTERIOR ELEVATION - SOUTH
1/8" = 1'-0"

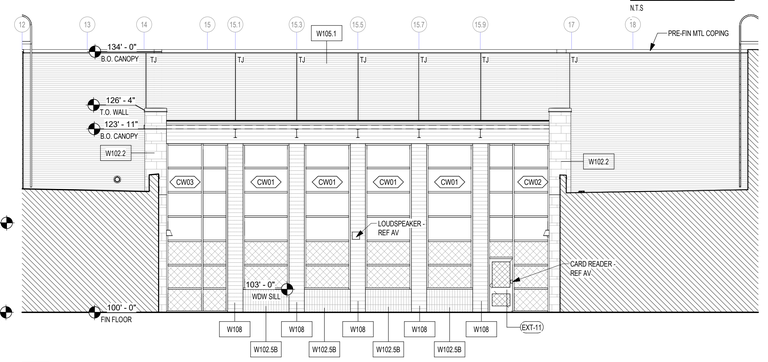

7 EXTERIOR ELEVATION - EAST
1/8" = 1'-0"

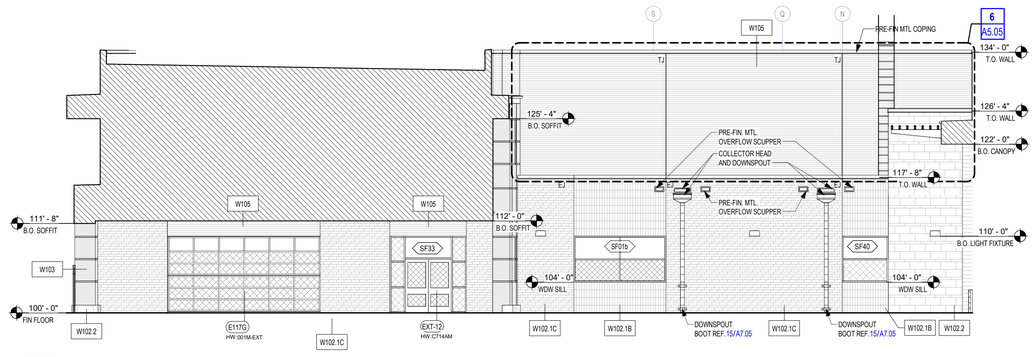

6 EXTERIOR ELEVATION - NORTH
1/8" = 1'-0"

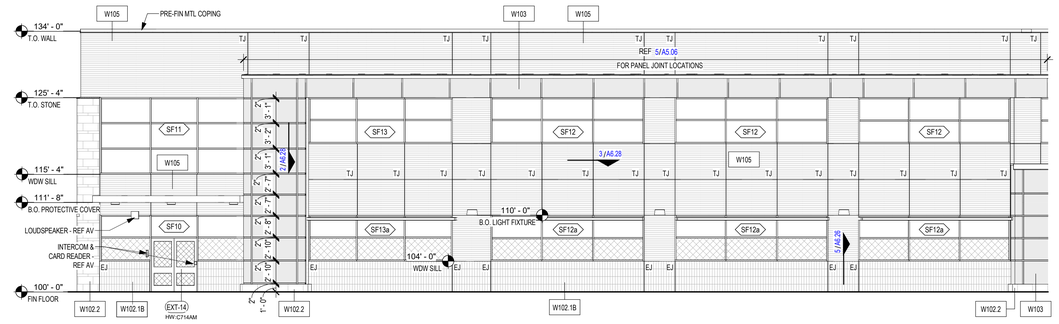

5 EXTERIOR ELEVATION - EAST
1/8" = 1'-0"

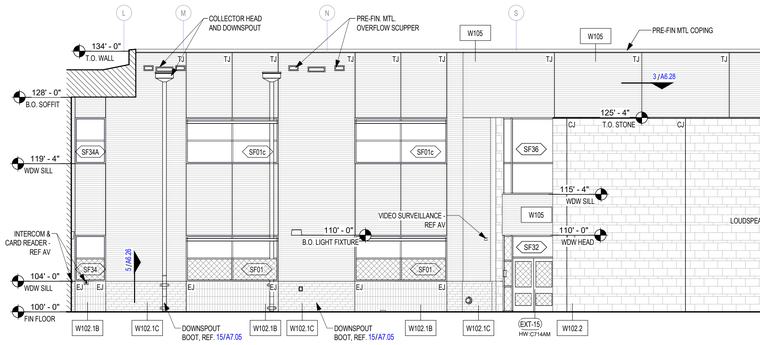

4 EXTERIOR ELEVATION - WEST
1/8" = 1'-0"

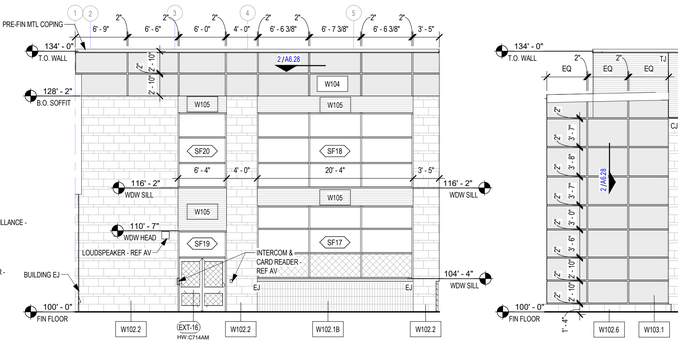

3 EXTERIOR ELEVATION - EAST
1/8" = 1'-0"

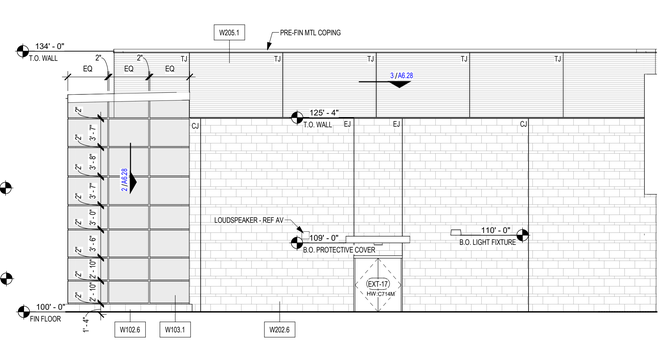

2 EXTERIOR ELEVATION - EAST
1/8" = 1'-0"

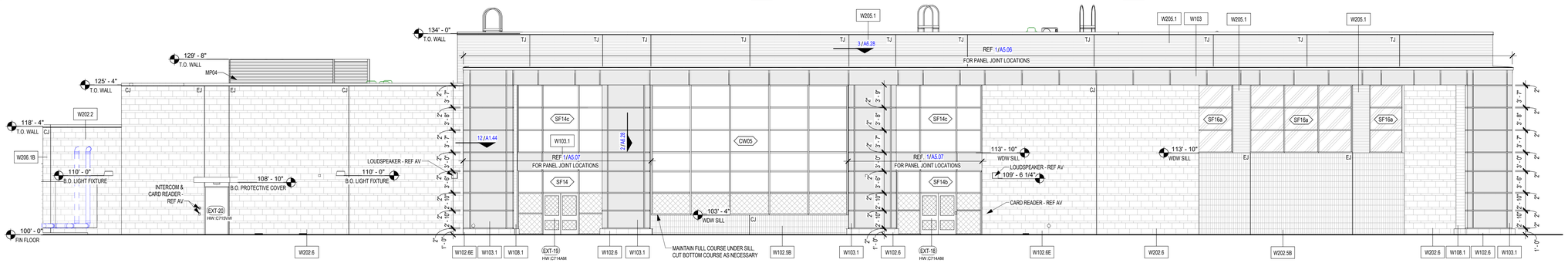

1 EXTERIOR ELEVATION - SOUTH
1/8" = 1'-0"

Revision / Date

Project:
TOMBALL INTERMEDIATE SCHOOL REPLACEMENT
FOR
TOMBALL INDEPENDENT SCHOOL DISTRICT
TOMBALL, TEXAS

REGISTERED ARCHITECT
CAITLIN MUNCH
29 YEARS
STATE OF TEXAS
7/15/2026

Huckabee
www.huckabee-inc.com
800.687.1229

EXTERIOR ELEVATIONS
VOLUME 01

Job No.	Sheet No.
00802-04-01	A5.03
Drawn By: MF	
Date: 07.15.26	

7/15/2026 4:28:44 PM
Autodesk Docs://TOMBALL ISD - IS REPLACEMENT/00802-04-01 Tomball ISD IS Replacement_ARCH.rvt

Copyright © 2026, Huckabee & Associates, Inc.

JOINTS
CJ - CONTROL JOINT (STONE & BRICK)
EJ - EXPANSION JOINT (BRICK)
TJ - TRIM JOINT (CORRUGATED METAL PANEL)

MASONRY PATTERNS
BRK01 - REF. 4/A5.06
CSMU01 - REF. 3/A5.06

NOTE- VIEW NAME DIRECTIONS ARE PER PLAN NORTH

ELEVATION LEGEND

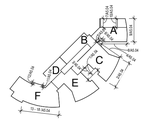

KEY PLAN
N.T.S

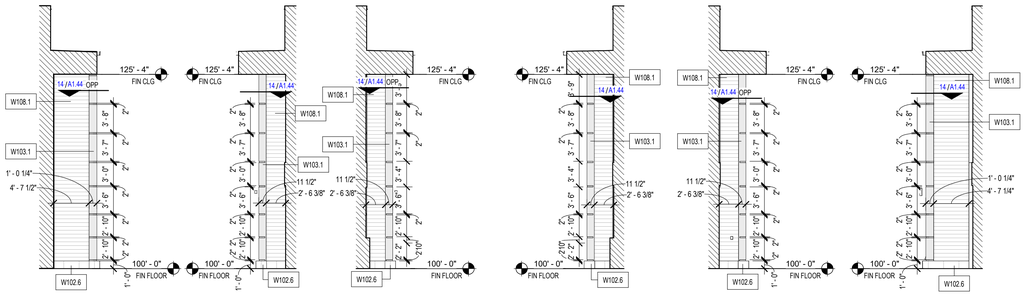

18 EXT. ELEV. - WEST
1/8" = 1'-0"

17 EXT. ELEV. - EAST
1/8" = 1'-0"

16 EXT. ELEV. - WEST
1/8" = 1'-0"

15 EXT. ELEV. - EAST
1/8" = 1'-0"

14 EXT. ELEV. - WEST
1/8" = 1'-0"

13 EXT. ELEV. - EAST
1/8" = 1'-0"

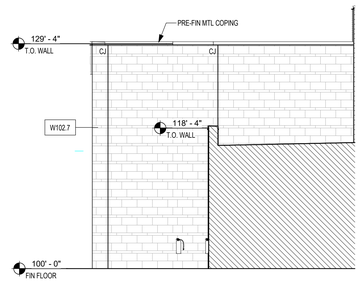

12 EXTERIOR ELEVATION - WEST
1/8" = 1'-0"

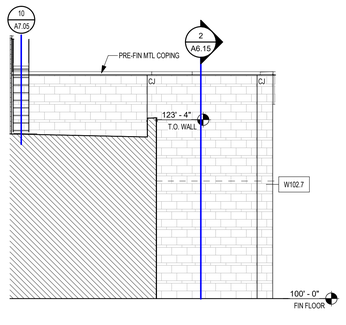

11 EXTERIOR ELEVATION - EAST
1/8" = 1'-0"

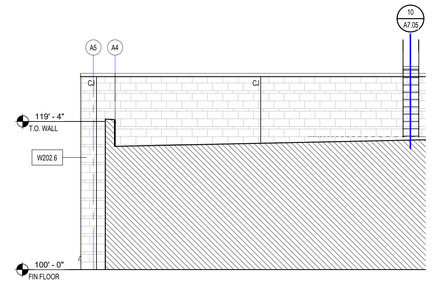

10 EXTERIOR ELEVATION - WEST
1/8" = 1'-0"

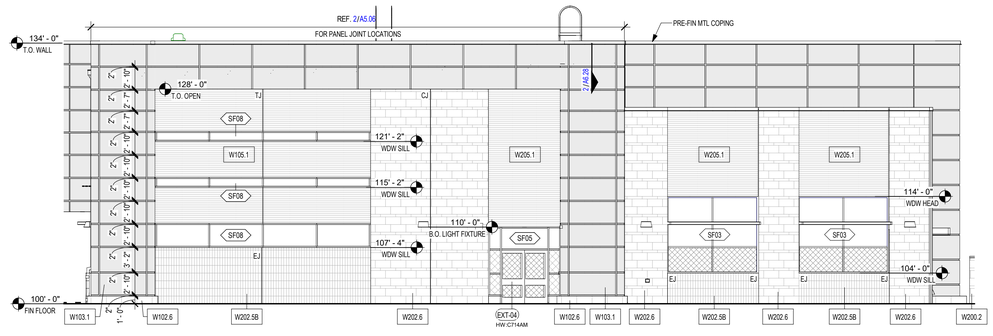

9 EXTERIOR ELEVATION - EAST
1/8" = 1'-0"

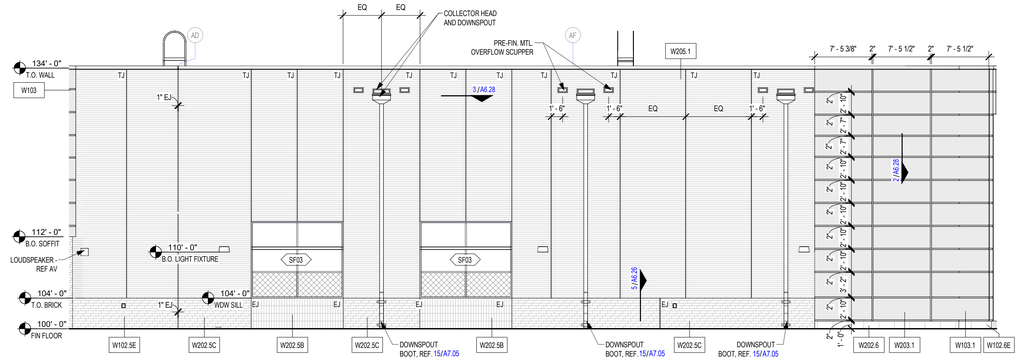

8 EXTERIOR ELEVATION - SOUTH
1/8" = 1'-0"

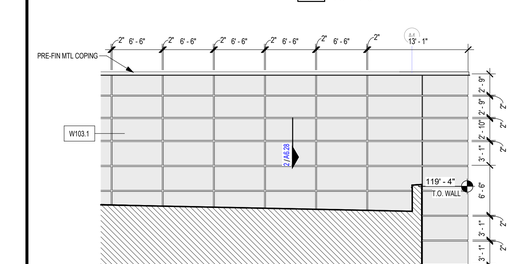

7 EXTERIOR ELEVATION - EAST
1/8" = 1'-0"

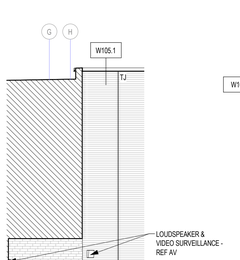

6 EXTERIOR ELEVATION - WEST
1/8" = 1'-0"

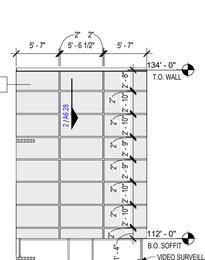

5 EXTERIOR ELEVATION - SOUTH
1/8" = 1'-0"

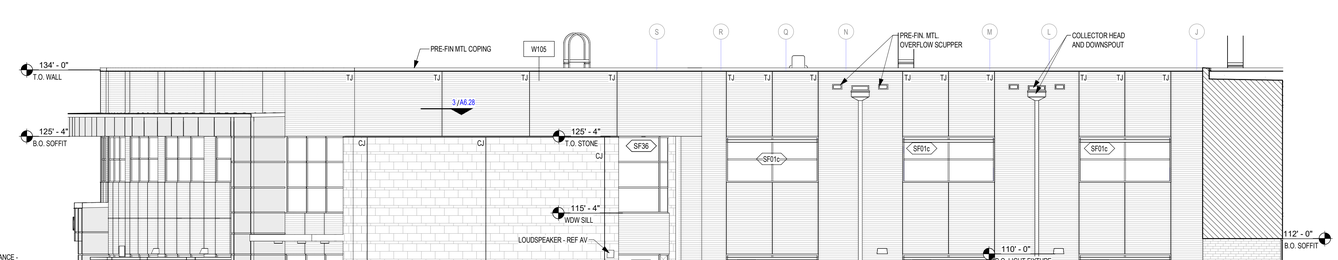

4 EXTERIOR ELEVATION - NORTH
1/8" = 1'-0"

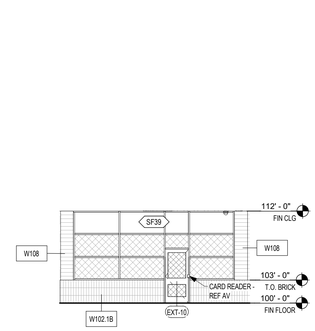

3 EXTERIOR ELEVATION - SOUTH
1/8" = 1'-0"

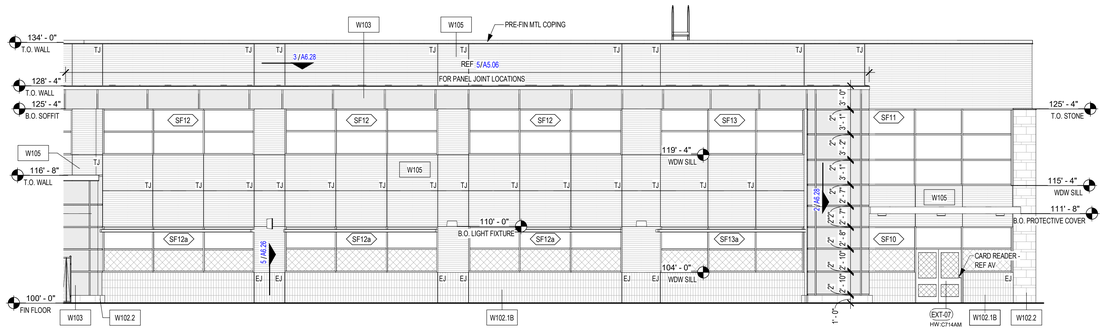

2 EXTERIOR ELEVATION - EAST
1/8" = 1'-0"

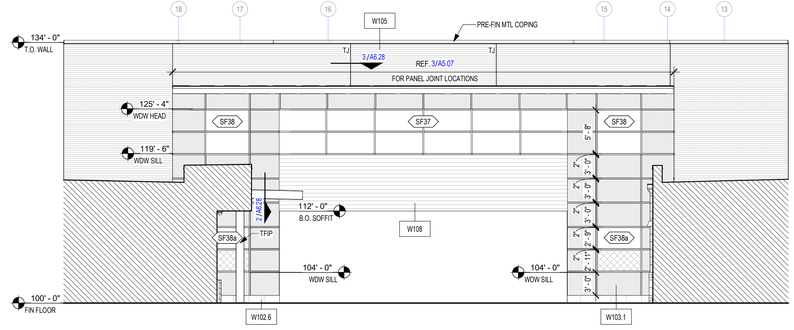

1 EXTERIOR ELEVATION - WEST
1/8" = 1'-0"

Revision / Date

Project:
TOMBALL INTERMEDIATE SCHOOL REPLACEMENT
FOR
TOMBALL INDEPENDENT SCHOOL DISTRICT
TOMBALL, TEXAS

REGISTERED ARCHITECT
CAITLIN MUNCH
29
STATE OF TEXAS
7/15/2026

Huckabee
www.huckabee-inc.com
800.687.1229

EXTERIOR ELEVATIONS
VOLUME 01

Job No. 00802-04-01	Sheet No. A5.04
Drawn By: MF	
Date: 07.15.26	

7/15/2026 4:28:58 PM
Autodesk Docs://TOMBALL ISD - IS REPLACEMENT/00802-04-01_Tomball ISD IS Replacement_ARCH.rvt

Copyright © 2026, Huckabee & Associates, Inc.

JOINTS
CJ - CONTROL JOINT (STONE & BRICK)
EJ - EXPANSION JOINT (BRICK)
TJ - TRIM JOINT (CORRUGATED METAL PANEL)

MASONRY PATTERNS
BRK01 - REF. 4/A5.06
CSMU01 - REF. 3/A5.06

NOTE- VIEW NAME DIRECTIONS ARE PER PLAN NORTH

ELEVATION LEGEND



KEY PLAN
N.T.S

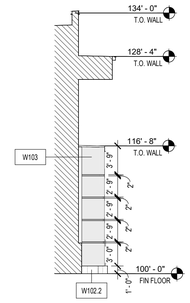

12 EXTERIOR ELEVATION - WEST
1/8" = 1'-0"

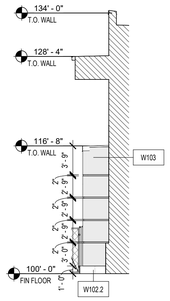

11 EXTERIOR ELEVATION - NORTH
1/8" = 1'-0"

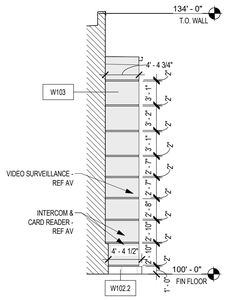

10 EXTERIOR ELEVATION - WEST
1/8" = 1'-0"

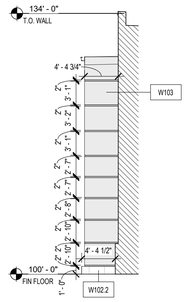

9 EXTERIOR ELEVATION - NORTH
1/8" = 1'-0"

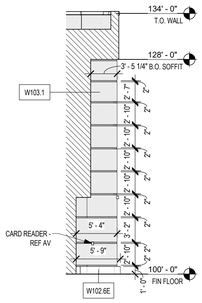

8 EXTERIOR ELEVATION - SOUTH
1/8" = 1'-0"

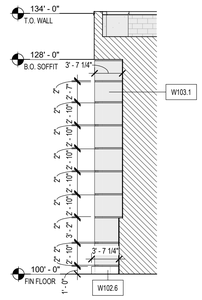

7 EXTERIOR ELEVATION - NORTH
1/8" = 1'-0"

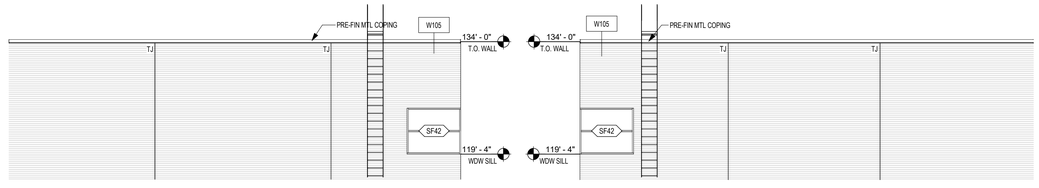

6 EXTERIOR ELEVATION - NORTH
1/8" = 1'-0"

5 EXTERIOR ELEVATION - SOUTH
1/8" = 1'-0"

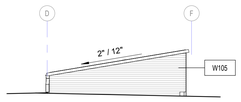

4 EXTERIOR ELEVATION - SOUTH
1/8" = 1'-0"

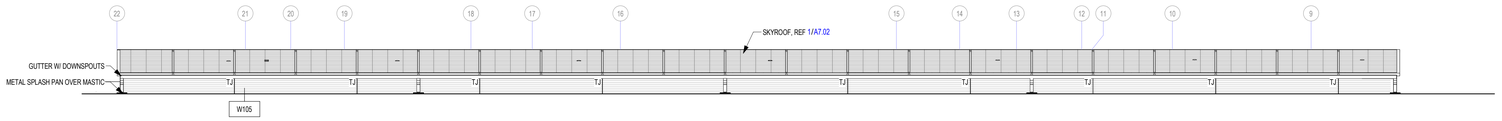

3 EXTERIOR ELEVATION - WEST
1/8" = 1'-0"

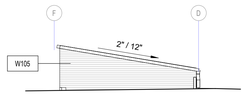

2 EXTERIOR ELEVATION - NORTH
1/8" = 1'-0"



1 EXTERIOR ELEVATION - EAST
1/8" = 1'-0"

Revision / Date

Project:
TOMBALL INTERMEDIATE SCHOOL REPLACEMENT
FOR
TOMBALL INDEPENDENT SCHOOL DISTRICT
TOMBALL, TEXAS

REGISTERED ARCHITECT
CAITLIN MUNCH
29
STATE OF TEXAS
7/15/2026

Huckabee
www.huckabee-inc.com
800.687.1229

EXTERIOR ELEVATIONS

VOLUME 01

Job No.	Sheet No.
00802-04-01	A5.05
Drawn By: MF	
Date: 07.15.26	

7/15/2026 4:29:06 PM
Autodesk Docs://TOMBALL ISD - IS REPLACEMENT/00802-04-01_Tomball ISD I IS Replacement_A9CH.rvt

Copyright © 2026, Huckabee & Associates, Inc.

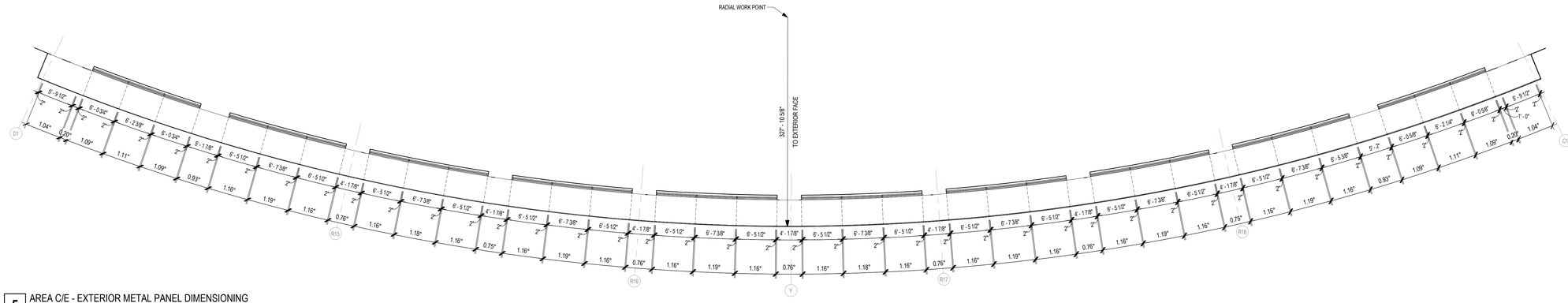

5 AREA C/E - EXTERIOR METAL PANEL DIMENSIONING
1/8" = 1'-0"

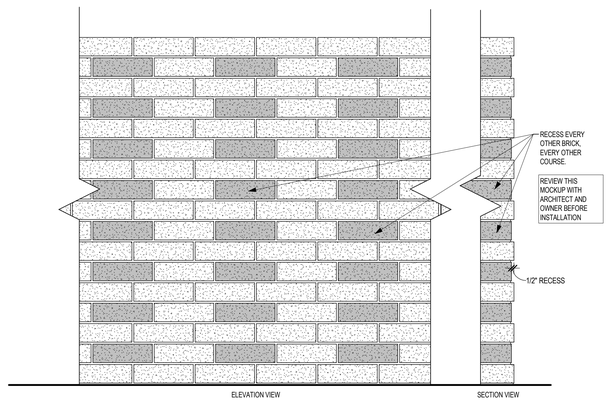

4 BRICK PATTERNING DETAIL - BRK01
1" = 1'-0"

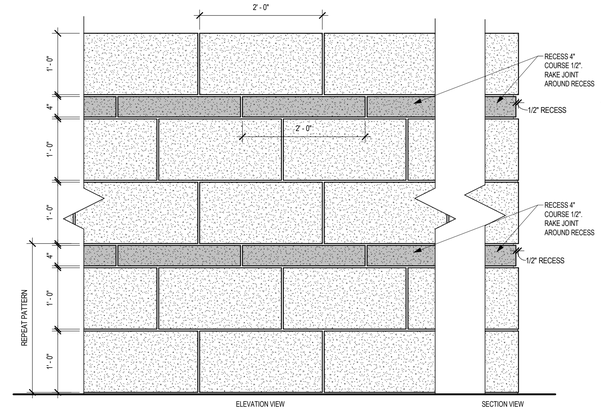

3 STONE PATTERNING DETAIL - CSMU01
1" = 1'-0"

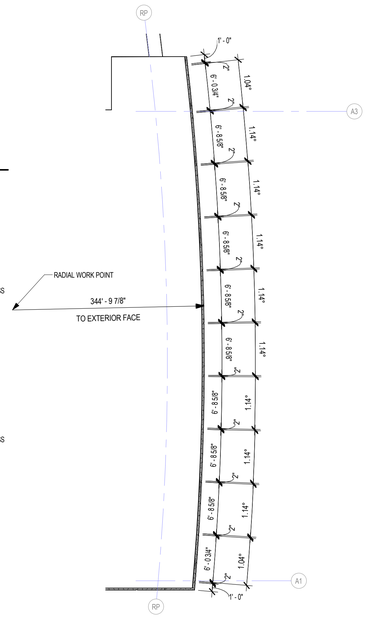

2 AREA A- EXTERIOR METAL PANEL DIMENSIONING
1/8" = 1'-0"

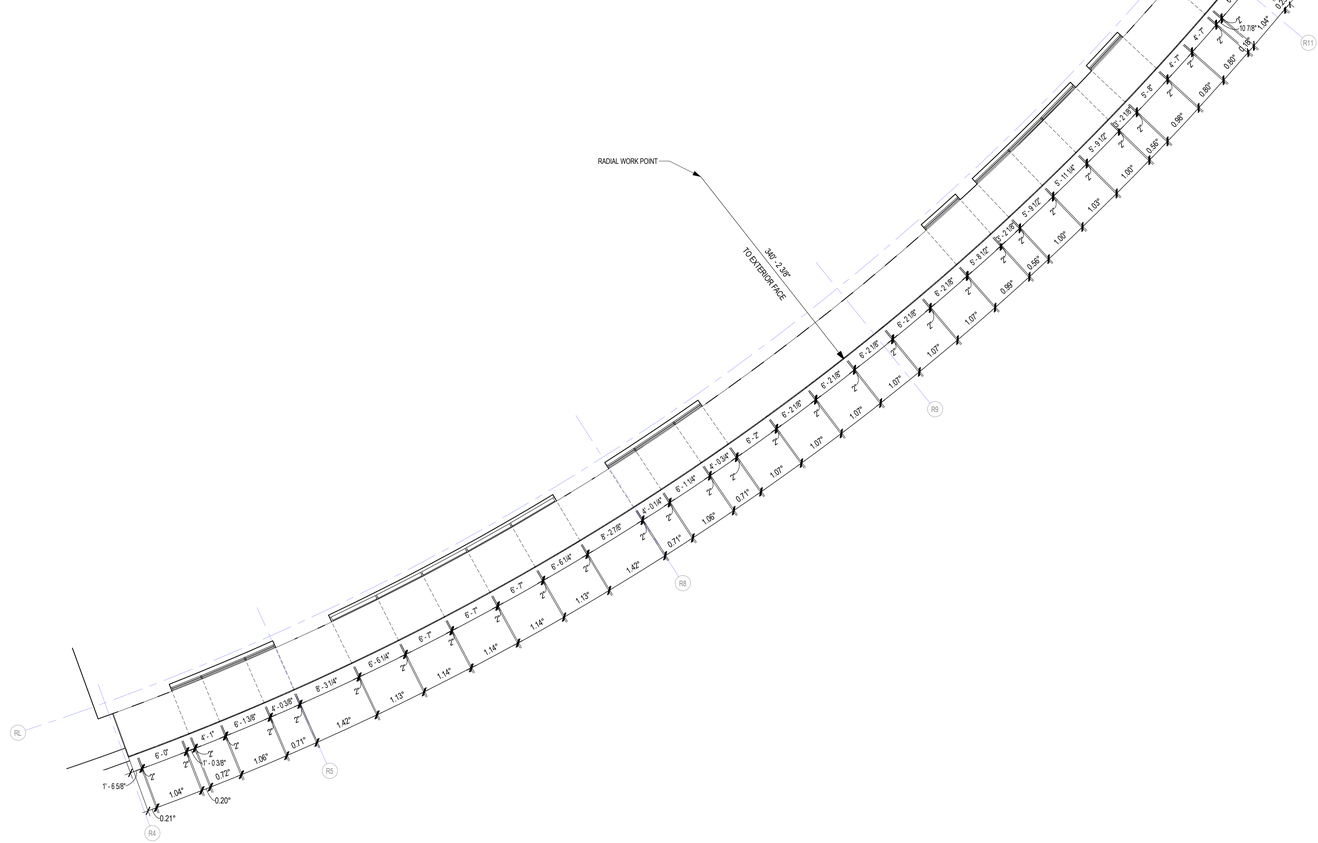

1 AREA F - HIGH EXTERIOR METAL PANEL DIMENSIONING
1/8" = 1'-0"

Revision / Date

Project:
TOMBALL INTERMEDIATE SCHOOL REPLACEMENT
FOR
TOMBALL INDEPENDENT SCHOOL DISTRICT
TOMBALL, TEXAS

REGISTERED ARCHITECT CAITLIN MUNCH STATE OF TEXAS
7/15/2026

Huckabee
www.huckabee-inc.com
800.687.1229

EXTERIOR ELEVATION DETAILS

VOLUME 01

Job No.	Sheet No.
03802-04-01	A5.06
Drawn By: MF	
Date: 07.15.26	

7/15/2026 4:29:09 PM
Autodesk Docs://TOMBALL ISD - IS REPLACEMENT/03802-04-01_Tomball ISD IS Replacement_ARCH.rvt

3 AREA C COURTYARD - LOW EXTERIOR METAL PANEL DIMENSIONING
1/8" = 1'-0"

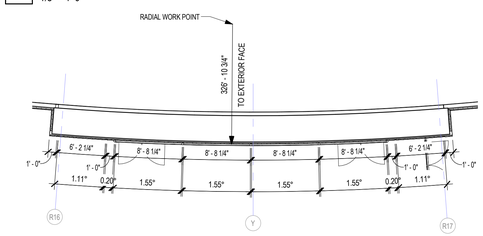

2 AREA C - LOW EXTERIOR METAL PANEL DIMENSIONING
1/8" = 1'-0"

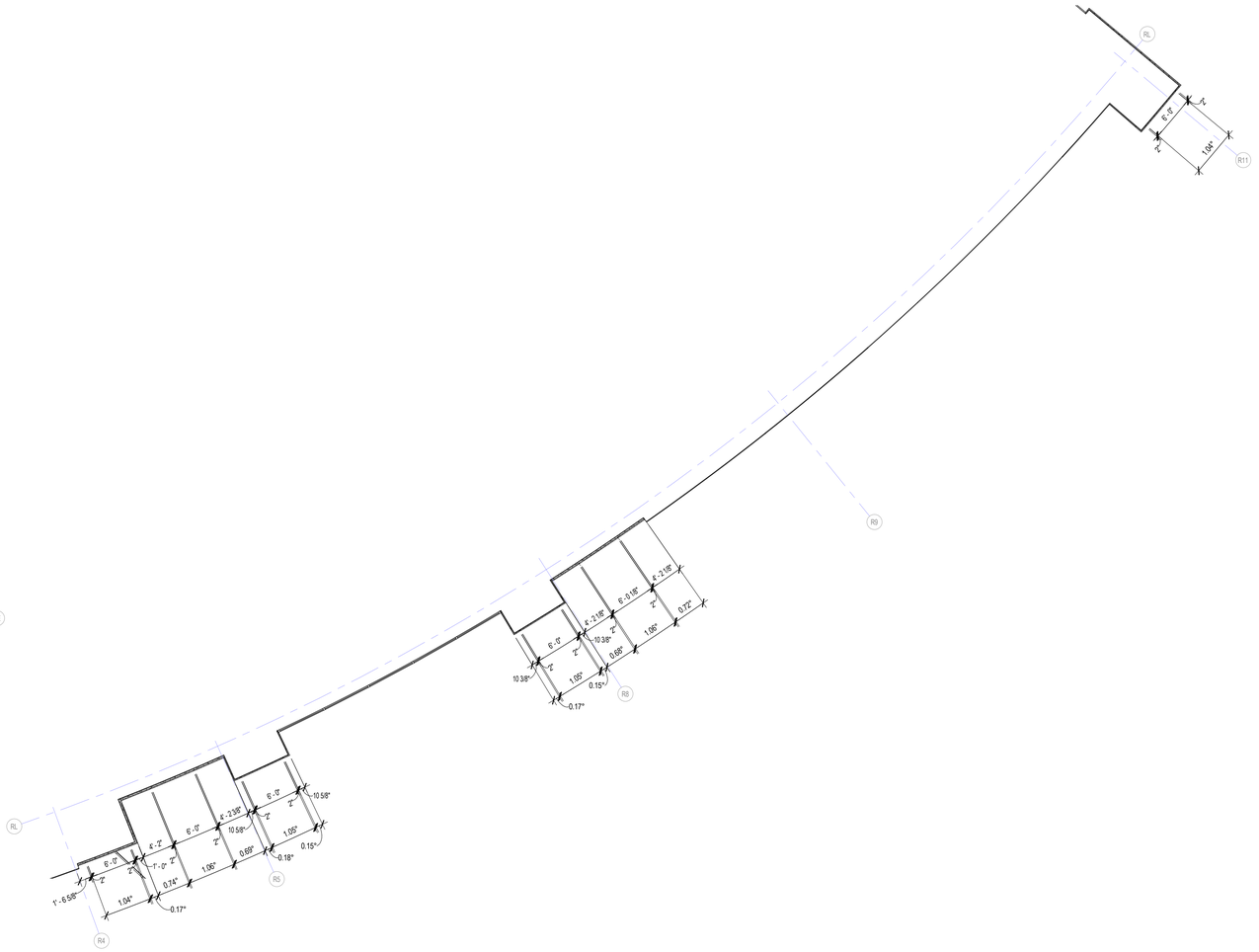

1 AREA F - LOW EXTERIOR METAL PANEL DIMENSIONING
1/8" = 1'-0"

Copyright © 2026, Huckabee & Associates, Inc.

Revision / Date

Project:

TOMBALL INTERMEDIATE SCHOOL REPLACEMENT
FOR
TOMBALL INDEPENDENT SCHOOL DISTRICT
TOMBALL, TEXAS

REGISTERED ARCHITECT
CAITLIN MUNCH
STATE OF TEXAS
7/15/2026

Huckabee
www.huckabee-inc.com
800.687.1229

EXTERIOR ELEVATION DETAILS

VOLUME 01

Job No. 00802-04-01	Sheet No.
Drawn By: MF	A5.07
Date: 07.15.26	

7/15/2026 4:29:12 PM

Autodesk Docs://TOMBALL ISD - IS REPLACEMENT/00802-04-01_Tomball ISD IS Replacement_ARCH.rvt

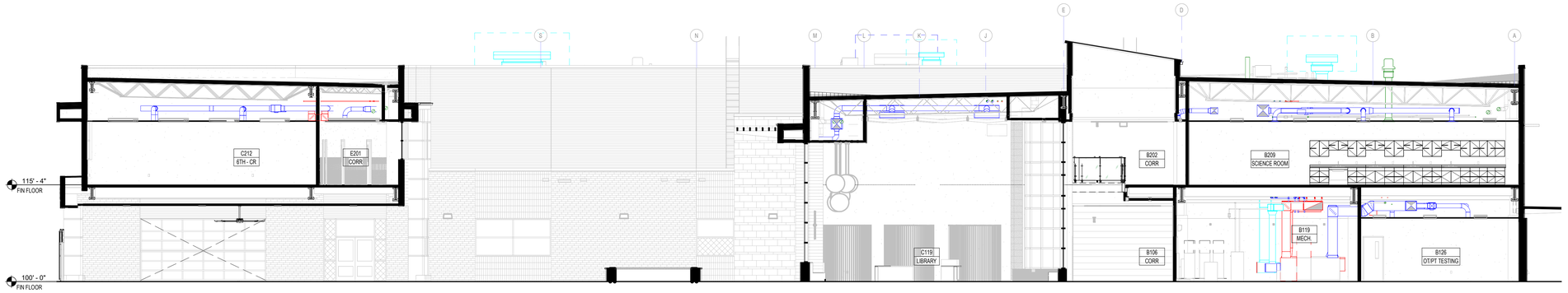

3 BUILDING SECTION
1/8" = 1'-0"

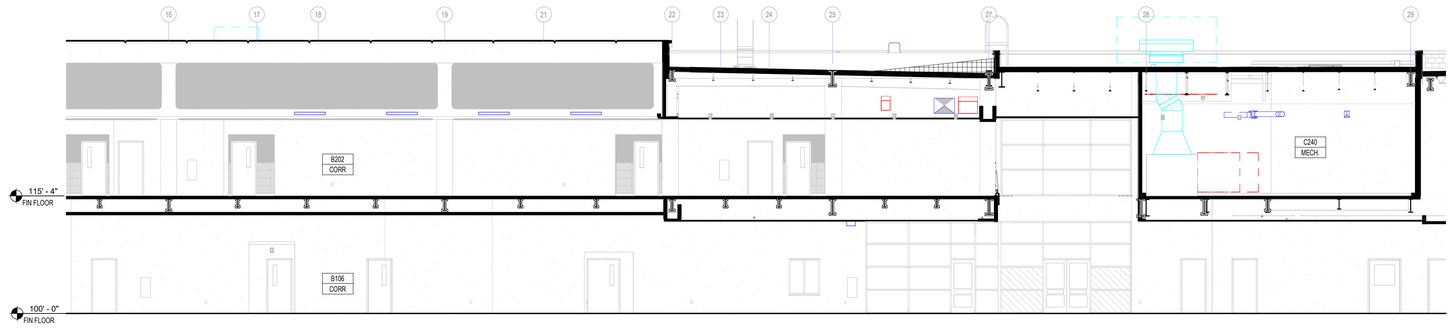

2 BUILDING SECTION
1/8" = 1'-0"

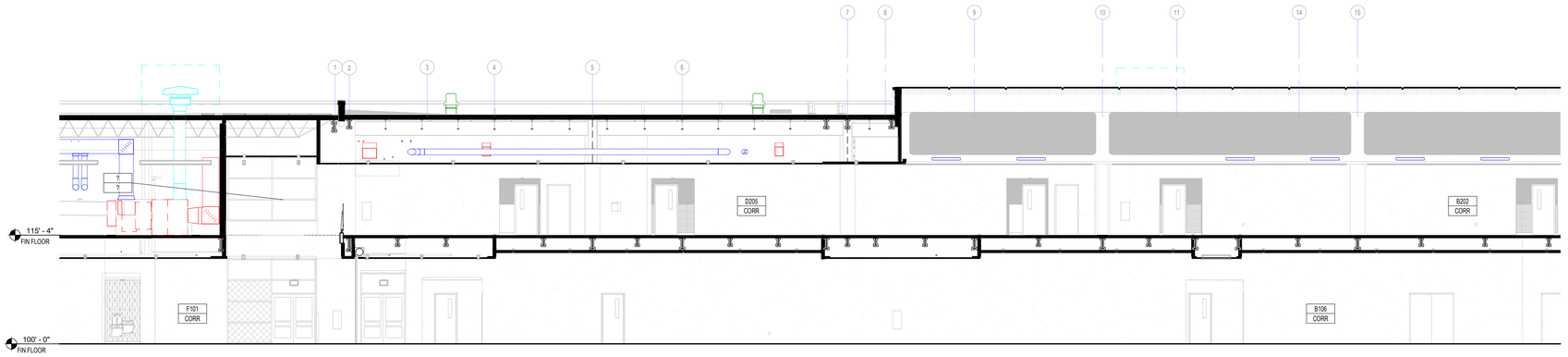

1 BUILDING SECTION
1/8" = 1'-0"

1. REFER ALSO TO G3 SHTS FOR WALL CONSTRUCTION DETAILS. TYPICAL DETAILS APPLY, AS NEEDED, TO ALL WALL SECTIONS U.N.O.
2. REINFORCING IN CONCRETE BEAMS, FOOTINGS, & PIERS HAS NOT BEEN INDICATED FOR CLARITY. REFER TO STRUCTURAL DRAWINGS FOR THIS REINFORCING.
3. CONTRACTOR SHALL VERIFY THE DIMENSIONAL CONDITIONS BETWEEN ALL STRUCTURAL ELEMENTS & THE ARCHITECTURAL ELEMENTS FOR CONFLICTS. IF DISCREPANCIES ARE ENCOUNTERED, NOTIFY THE ARCHITECT IMMEDIATELY.
4. AT ALL EXTERIOR WALLS, PLACE WEATHER BARRIER AT THE EXTERIOR FACE OF CMU OR SHEATHING. CONTRACTOR TO VERIFY CHEMICAL COMPATIBILITY OF WEATHER BARRIER & SELF-ADHESIVE FLASHING.
5. PROVIDE 3 STACKED BRICK HEADERS OR ONE SOLID BRICK AT ALL SOLDIER OUTSIDE CORNERS. (4"X4"X3.5/8")
6. PROVIDE A WEATHERED MORTAR JOINT AT ALL EXTERIOR CONDITIONS WHERE THE MASONRY COURSE BELOW THE JOINT PROJECTS BEYOND THE COURSE ABOVE.
7. WHERE CMU IS SHOWN SHADED, FILL CELL SOLID WITH GROUT UNLESS NOTED IN DETAILS AS MORTAR. COORDINATE ALL LOCATIONS WITH STRUCTURAL DRAWINGS. IN CASES OF APPARENT CONFLICT, STRUCTURAL DRAWINGS SHALL GOVERN DESIGN. GROUT
8. FILL ALL OPEN CELLS OF CMU SOLID WITH FOAM INSULATION AT ALL EXTERIOR CONDITIONS WHERE RIGID INSULATION IS NOT APPLIED IN THE CAVITY WALL.
9. PROVIDE THERMAL BATT INSULATION AT ALL EXTERIOR STUD WALLS & ACOUSTICAL BATT INSULATION AT INTERIOR STUD WALLS AS DESCRIBED IN SECTION 07 2100 OF THE SPECIFICATIONS.
10. REFER TO STRUCTURAL DRAWINGS FOR VERTICAL WALL REINFORCING.
11. ALL MASONRY WALLS SHALL BE REINFORCED WITH CONTINUOUS HORIZONTAL BED JOINT REINFORCING AS SPECIFIED, AT 16" VERTICAL SPACING. AT VENEER CONDITIONS PROVIDE TIES AS SPECIFIED AT 16" O.C.E.W.
12. INFORMATION SHOWN BEYOND IN WALL SECTIONS IS PROVIDED FOR INFORMATION ONLY & SHALL NOT LIMIT THE SCOPE OF WORK REQUIRED IN THIS PROJECT.
13. SMALLER SCALE DRAWINGS MAY NOT SHOW ALL CONNECTIONS & FINISHES. ALWAYS REFER TO ENLARGED DETAILS, WHERE PROVIDED, FOR ADDITIONAL INFORMATION. IN CASES OF APPARENT CONFLICT, THE LARGER SCALED DETAIL SHALL APPLY.
14. INTERIOR WALL FINISHES ARE NOT SHOWN ON WALL SECTIONS TO AVOID VISUAL CLUTTER. REFER TO A4 SHEETS FINISH SCHED & INTERIOR ELEVATIONS FOR REQUIRED MATERIALS & MATERIAL PATTERNS.

TYPICAL WALL SECTION NOTES APPLICABLE TO ALL A4 SHEETS



LETTER INDICATES EXTERIOR WALL

NUMBER INDICATES BACKUP CONSTRUCTION AS FOLLOWS:
100 - CFMF
200 - CMU

REF. SHT. G3.01 FOR SPECIFIC WALL TYPES

EXTERIOR WALL TYPE LEGEND

LETTER INDICATES TYPE

NUMBER INDICATES CONSTRUCTION AS FOLLOWS:

R100 - BUILT-UP, INSUL., MTL. DECK
R102 - SINGLE PLY, INSUL., MTL. DECK
R103 - SINGLE PLY, MTL. DECK
R110 - SINGLE PLY, INSUL., FRT PLY., CFMF
R111 - SINGLE PLY, MTL. DECK

REF. SHT. G3.01 FOR ROOF CONSTRUCTION TYPES



ROOF TYPE LEGEND

Copyright © 2026, Huckabee & Associates, Inc.

Revision / Date

Project:
TOMBALL INTERMEDIATE SCHOOL REPLACEMENT
FOR
TOMBALL INDEPENDENT SCHOOL DISTRICT
TOMBALL, TEXAS

REGISTERED ARCHITECT
CAITLIN MUNICH
25 811
STATE OF TEXAS
7/15/2026

Huckabee
www.huckabee-inc.com
800.687.1229

BUILDING SECTIONS

VOLUME 01

Job No.	Sheet No.
00802-04-01	A6.01
Drawn By: MF	
Date: 07.15.26	

7/15/2026 4:29:19 PM
Autodesk Docs://TOMBALL ISD - IS REPLACEMENT/00802-04-01_Tomball ISD IS Replacement_ARCH.rvt

Copyright © 2026, Huckabee & Associates, Inc.

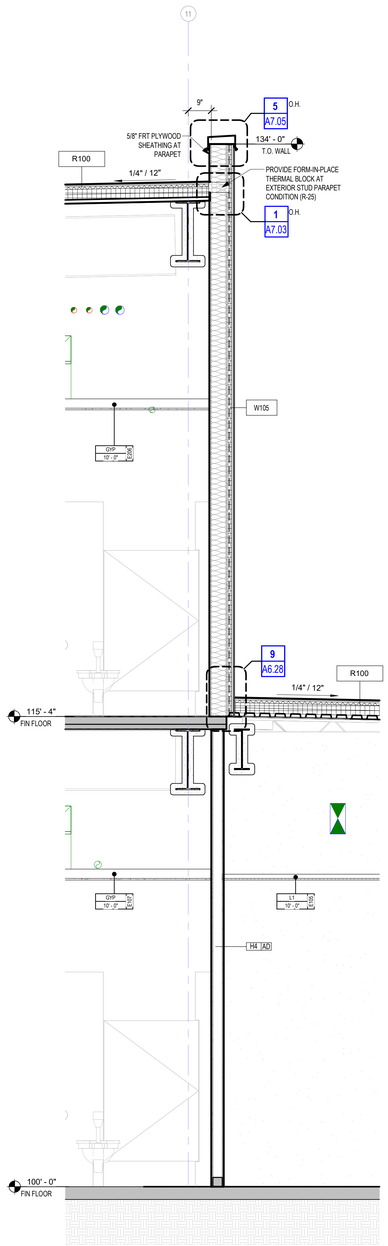

3 Section 284
1/2" = 1'-0"

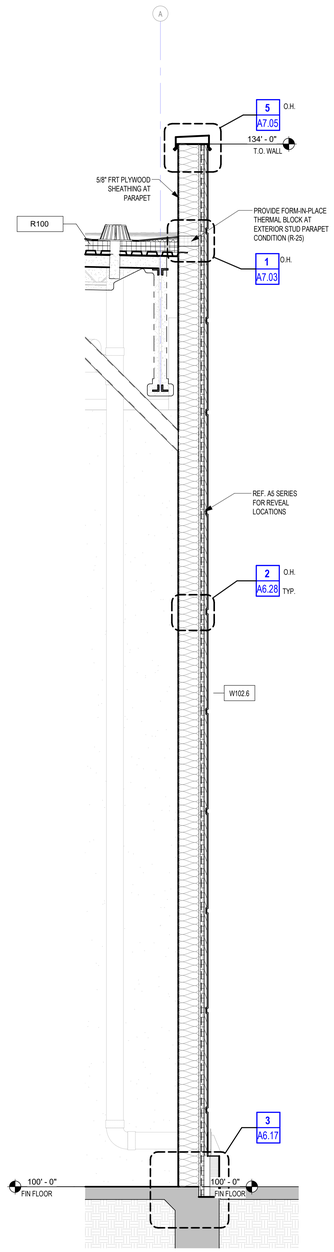

2 WALL SECTION
1/2" = 1'-0" BACK REF: A1.1A

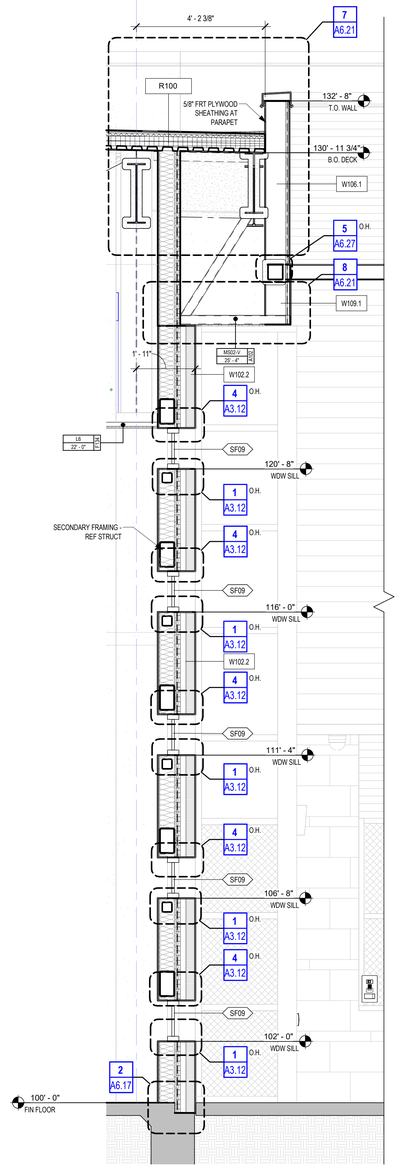

1 WALL SECTION
1/2" = 1'-0" BACK REF: A1.1A

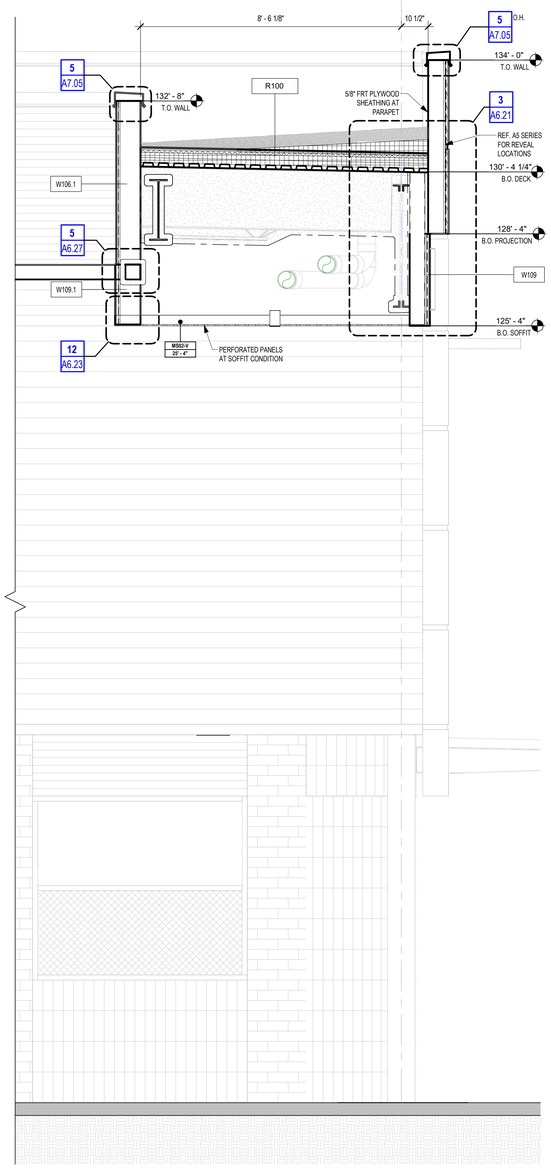

1. REFER ALSO TO G3 SHTS FOR WALL CONSTRUCTION DETAILS. TYPICAL DETAILS APPLY, AS NEEDED, TO ALL WALL SECTIONS U.N.O.
2. REINFORCING IN CONCRETE BEAMS, FOOTINGS, & PIERS HAS NOT BEEN INDICATED FOR CLARITY. REFER TO STRUCTURAL DRAWINGS FOR THIS REINFORCING.
3. CONTRACTOR SHALL VERIFY THE DIMENSIONAL CONDITIONS BETWEEN ALL STRUCTURAL ELEMENTS & THE ARCHITECTURAL ELEMENTS FOR CONFLICTS. IF DISCREPANCIES ARE ENCOUNTERED, NOTIFY THE ARCHITECT IMMEDIATELY.
4. AT ALL EXTERIOR WALLS, PLACE WEATHER BARRIER AT THE EXTERIOR FACE OF CMU OR SHEATHING. CONTRACTOR TO VERIFY CHEMICAL COMPATIBILITY OF WEATHER BARRIER & SELF-ADHESIVE FLASHING.
5. PROVIDE 3 STACKED BRICK HEADERS OR ONE SOLID BRICK AT ALL SOLDIER OUTSIDE CORNERS. (4"x4"X3 5/8")
6. PROVIDE A WEATHERED MORTAR JOINT AT ALL EXTERIOR CONDITIONS WHERE THE MASONRY COURSE BELOW THE JOINT PROJECTS BEYOND THE COURSE ABOVE.
7. WHERE CMU IS SHOWN SHADED, FILL CELL SOLID WITH GROUT UNLESS NOTED IN DETAILS AS MORTAR. COORDINATE ALL LOCATIONS WITH STRUCTURAL DRAWINGS. IN CASES OF APPARENT CONFLICT, STRUCTURAL DRAWINGS SHALL GOVERN DESIGN. GROUT
8. FILL ALL OPEN CELLS OF CMU SOLID WITH FOAM INSULATION AT ALL EXTERIOR CONDITIONS WHERE RIGID INSULATION IS NOT APPLIED IN THE CAVITY WALL.
9. PROVIDE THERMAL BATT INSULATION AT ALL EXTERIOR STUD WALLS & ACOUSTICAL BATT INSULATION AT INTERIOR STUD WALLS AS DESCRIBED IN SECTION 07 2100 OF THE SPECIFICATIONS.
10. REFER TO STRUCTURAL DRAWINGS FOR VERTICAL WALL REINFORCING.
11. ALL MASONRY WALLS SHALL BE REINFORCED WITH CONTINUOUS HORIZONTAL BED JOINT REINFORCING AS SPECIFIED, AT 16" VERTICAL SPACING. AT VENEER CONDITIONS PROVIDE TIES AS SPECIFIED AT 16" O.C.E.W.
12. INFORMATION SHOWN BEYOND IN WALL SECTIONS IS PROVIDED FOR INFORMATION ONLY & SHALL NOT LIMIT THE SCOPE OF WORK REQUIRED IN THIS PROJECT.
13. SMALLER SCALE DRAWINGS MAY NOT SHOW ALL CONNECTIONS & FINISHES. ALWAYS REFER TO ENLARGED DETAILS, WHERE PROVIDED, FOR ADDITIONAL INFORMATION. IN CASES OF APPARENT CONFLICT, THE LARGER SCALED DETAIL SHALL APPLY.
14. INTERIOR WALL FINISHES ARE NOT SHOWN ON WALL SECTIONS TO AVOID VISUAL CLUTTER. REFER TO A4 SHEETS FINISH SCHED & INTERIOR ELEVATIONS FOR REQUIRED MATERIALS & MATERIAL PATTERNS.

TYPICAL WALL SECTION NOTES

APPLICABLE TO ALL A4 SHEETS



LETTER INDICATES EXTERIOR WALL

NUMBER INDICATES BACKUP CONSTRUCTION AS FOLLOWS:
100 - CFMF
200 - CMU

REF. SHT. G3.01 FOR SPECIFIC WALL TYPES

EXTERIOR WALL TYPE LEGEND

LETTER INDICATES TYPE

NUMBER INDICATES CONSTRUCTION AS FOLLOWS:

R100 - BUILT-UP, INSUL., MTL. DECK
R102 - SINGLE PLY, INSUL., MTL. DECK
R103 - SINGLE PLY, MTL. DECK
R110 - SINGLE PLY, INSUL., FRT PLY., CFMF
R111 - SINGLE PLY, MTL. DECK

REF. SHT. G3.01 FOR ROOF CONSTRUCTION TYPES

ROOF TYPE LEGEND

REF. TYP. CONST. DTLS. FOR ADDITIONAL INFO.

MASONRY VENEER

STANDARD CMU

ARCHITECTURAL CMU (ACMU)

CFMF PARTITION

PARTITION TYPE TAGS

LETTERS TO THE RIGHT INDICATE PARTITION HEIGHT, FIRE RATING AND ACOUSTICAL PROPERTIES.

D	WALL TO DECK / STRUCTURE
C	WALL TO 6" (MIN.) ABOVE CEILING
FR	FIRE RATED WALL TO DECK
AD	ACOUSTICAL WALL TO DECK
AC	ACOUSTICAL WALL TO 6" (MIN.) ABOVE CEILING
AR	ACOUSTICAL RATED WALL TO DECK
GD	GYP WALL ABOVE TO DECK
SR	SMOKE RESISTANT PARTITION TO DECK / STRUCTURE

LETTER & NUMBER TO THE LEFT INDICATE PARTITION TYPE & STUD OR CMU SIZE AS FOLLOWS:
1 - 7/8" HAT CHANNEL
2 - 1 5/8" CFMF
3 - 2 1/2" CFMF
4 - 3 5/8" CFMF OR CMU
6 - 6" CFMF OR 5 5/8" CMU
8 - 8" CFMF OR 7 5/8" CMU
10 - 9 5/8" CMU
12 - 11 5/8" CMU

PARTITION NOTES:

1. ALL INTERIOR WALL/PARTITIONS NOT OTHERWISE DESCRIBED BY A WALL SECTION ARE IDENTIFIED BY A SYMBOL WITH AN ALPHANUMERIC CODE INDICATING MATERIALS (BY LETTER), NOMINAL THICKNESS OF STRUCTURE (BY NUMBER) AND AN ALPHANUMERIC CODE REPRESENTING HEIGHT, FIRE RATING AND ACOUSTICAL PROPERTIES.
2. **UNTAGGED WALL/PARTITIONS AND COLUMN FURRINGS** SHALL BE ASSUMED TO BE **"TYPICAL"**, AS FOLLOWS, FOR BIDDING PURPOSES:
   GYP BOARD (EXTENDS TO 6" ABOVE CEILING U.N.O.)
   WALLS/PARTITIONS - TYPE **NA**, ACOUSTICAL
   COLUMN FURRING - **NA**, NON-ACOUSTICAL
   ANY UNTAGGED PARTITIONS WHICH APPEAR INCONSISTENT WITH THE DESCRIPTIONS ABOVE SHALL BE VERIFIED WITH THE ARCHITECT PRIOR TO BIDDING.

REF. G3 SHEETS FOR EXTERIOR WALL TYPES AND INTERIOR PARTITION TYPE ASSEMBLIES.

PARTITION LEGEND

Revision / Date

Project:
TOMBALL INTERMEDIATE SCHOOL REPLACEMENT
FOR
TOMBALL INDEPENDENT SCHOOL DISTRICT
TOMBALL, TEXAS

REGISTERED ARCHITECT CAITLIN MUNCH 29 STATE OF TEXAS
7/15/2026

Huckabee
www.huckabee-inc.com
800.687.1229

WALL SECTIONS

VOLUME 01

Job No. 00802-04-01	Sheet No. A6.02
Drawn By: MF	
Date: 07.15.26	

7/15/2026 4:29:21 PM
Autodesk Docs://TOMBALL ISD - IS REPLACEMENT/00802-04-01_Tomball ISD IS Replacement_ARCH.rvt

Copyright © 2026, Huckabee & Associates, Inc.

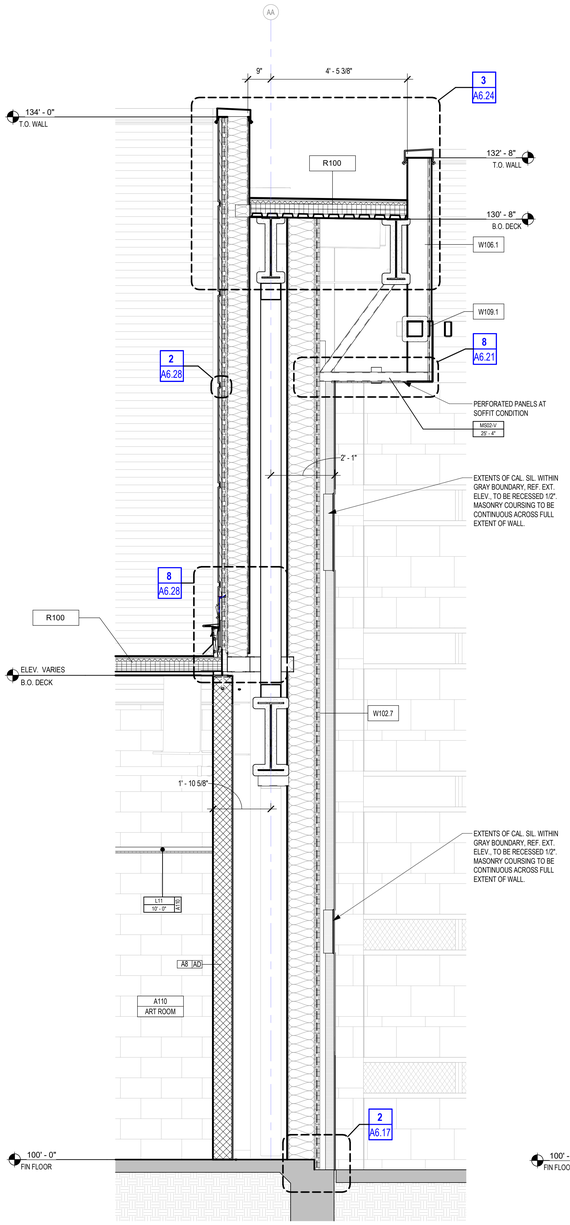

2 WALL SECTION
1/2" = 1'-0" BACK REF: A1.1A

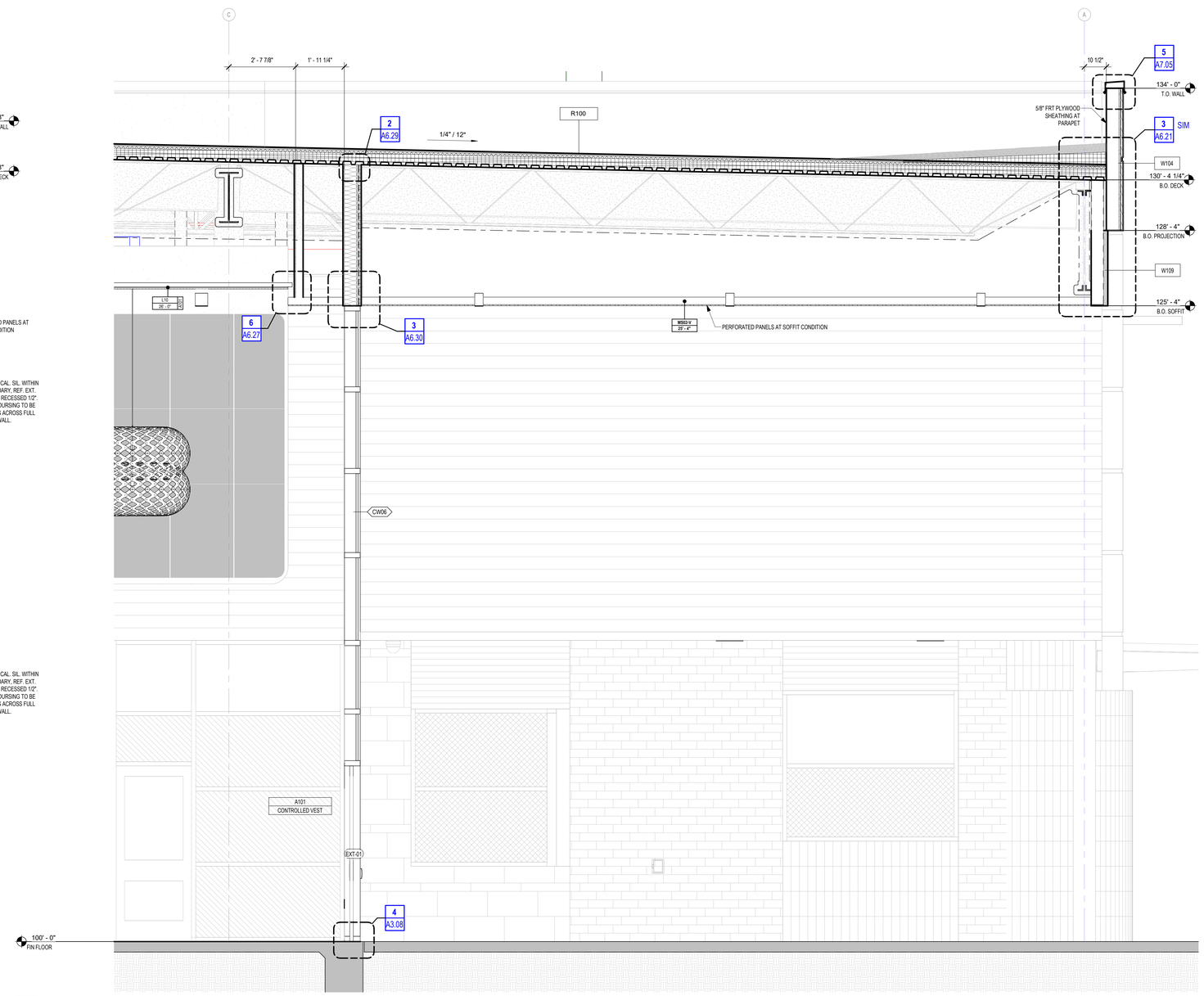

1 WALL SECTION
1/2" = 1'-0" BACK REF: A1.1A

TYPICAL WALL SECTION NOTES

APPLICABLE TO ALL A6 SHEETS

1. REFER ALSO TO G3 SHTS FOR WALL CONSTRUCTION DETAILS. TYPICAL DETAILS APPLY, AS NEEDED, TO ALL WALL SECTIONS U.N.O.
2. REINFORCING IN CONCRETE BEAMS, FOOTINGS, & PIERS HAS NOT BEEN INDICATED FOR CLARITY. REFER TO STRUCTURAL DRAWINGS FOR THIS REINFORCING.
3. CONTRACTOR SHALL VERIFY THE DIMENSIONAL CONDITIONS BETWEEN ALL STRUCTURAL ELEMENTS & THE ARCHITECTURAL ELEMENTS FOR CONFLICTS. IF DISCREPANCIES ARE ENCOUNTERED, NOTIFY THE ARCHITECT IMMEDIATELY.
4. AT ALL EXTERIOR WALLS, PLACE WEATHER BARRIER AT THE EXTERIOR FACE OF CMU OR SHEATHING. CONTRACTOR TO VERIFY CHEMICAL COMPATIBILITY OF WEATHER BARRIER & SELF-ADHESIVE FLASHING.
5. PROVIDE 3 STACKED BRICK HEADERS OR ONE SOLID BRICK AT ALL SOLDIER OUTSIDE CORNERS. (4"x4"X3 5/8")
6. PROVIDE A WEATHERED MORTAR JOINT AT ALL EXTERIOR CONDITIONS WHERE THE MASONRY COURSE BELOW THE JOINT PROJECTS BEYOND THE COURSE ABOVE.
7. WHERE CMU IS SHOWN SHADED, FILL CELL SOLID WITH GROUT UNLESS NOTED IN DETAILS AS MORTAR. COORDINATE ALL LOCATIONS WITH STRUCTURAL DRAWINGS. IN CASES OF APPARENT CONFLICT, STRUCTURAL DRAWINGS SHALL GOVERN DESIGN. GROUT
8. FILL ALL OPEN CELLS OF CMU SOLID WITH FOAM INSULATION AT ALL EXTERIOR CONDITIONS WHERE RIGID INSULATION IS NOT APPLIED IN THE CAVITY WALL.
9. PROVIDE THERMAL BATT INSULATION AT ALL EXTERIOR STUD WALLS & ACOUSTICAL BATT INSULATION AT INTERIOR STUD WALLS AS DESCRIBED IN SECTION 07 2100 OF THE SPECIFICATIONS.
10. REFER TO STRUCTURAL DRAWINGS FOR VERTICAL WALL REINFORCING.
11. ALL MASONRY WALLS SHALL BE REINFORCED WITH CONTINUOUS HORIZONTAL BED JOINT REINFORCING AS SPECIFIED, AT 16" VERTICAL SPACING. AT VENEER CONDITIONS PROVIDE TIES AS SPECIFIED AT 16" O.C.E.W.
12. INFORMATION SHOWN BEYOND IN WALL SECTIONS IS PROVIDED FOR INFORMATION ONLY & SHALL NOT LIMIT THE SCOPE OF WORK REQUIRED IN THIS PROJECT.
13. SMALLER SCALE DRAWINGS MAY NOT SHOW ALL CONNECTIONS & FINISHES. ALWAYS REFER TO ENLARGED DETAILS, WHERE PROVIDED, FOR ADDITIONAL INFORMATION. IN CASES OF APPARENT CONFLICT, THE LARGER SCALED DETAIL SHALL APPLY.
14. INTERIOR WALL FINISHES ARE NOT SHOWN ON WALL SECTIONS TO AVOID VISUAL CLUTTER. REFER TO A4 SHEETS FINISH SCHED & INTERIOR ELEVATIONS FOR REQUIRED MATERIALS & MATERIAL PATTERNS.

EXTERIOR WALL TYPE LEGEND



LETTER INDICATES EXTERIOR WALL

NUMBER INDICATES BACKUP CONSTRUCTION AS FOLLOWS:
100 - CFMF
200 - CMU

REF. SHT. G3.01 FOR SPECIFIC WALL TYPES

ROOF TYPE LEGEND

LETTER INDICATES TYPE

NUMBER INDICATES CONSTRUCTION AS FOLLOWS:

R100 - BUILT-UP, INSUL., MTL. DECK
R102 - SINGLE PLY, INSUL., MTL. DECK
R103 - SINGLE PLY, MTL. DECK
R110 - SINGLE PLY, INSUL., FRT PLY., CFMF
R111 - SINGLE PLY, MTL. DECK

REF. SHT. G3.01 FOR ROOF CONSTRUCTION TYPES



PARTITION LEGEND

REF. TYP. CONST. DTLS. FOR ADDITIONAL INFO.

MASONRY VENEER

STANDARD CMU

ARCHITECTURAL CMU (ACMU)

CFMF PARTITION

PARTITION TYPE TAGS



LETTERS TO THE RIGHT INDICATE PARTITION HEIGHT, FIRE RATING AND ACOUSTICAL PROPERTIES.

D	WALL TO DECK / STRUCTURE
C	WALL TO 6" (MIN.) ABOVE CEILING
FR	FIRE RATED WALL TO DECK
AD	ACOUSTICAL WALL TO DECK
AC	ACOUSTICAL WALL TO 6" (MIN.) ABOVE CEILING
AR	ACOUSTICAL RATED WALL TO DECK
GD	GYP WALL ABOVE TO DECK
SR	SMOKE RESISTANT PARTITION TO DECK / STRUCTURE

LETTER & NUMBER TO THE LEFT INDICATE PARTITION TYPE & STUD OR CMU SIZE AS FOLLOWS:
1 - 7/8" HAT CHANNEL
2 - 1 5/8" CFMF
3 - 2 1/2" CFMF
4 - 3 5/8" CFMF OR CMU
6 - 6" CFMF OR 5 5/8" CMU
8 - 8" CFMF OR 7 5/8" CMU
10 - 9 5/8" CMU
12 - 11 5/8" CMU

PARTITION NOTES:

1. ALL INTERIOR WALL/PARTITIONS NOT OTHERWISE DESCRIBED BY A WALL SECTION ARE IDENTIFIED BY A SYMBOL WITH AN ALPHANUMERIC CODE INDICATING MATERIALS (BY LETTER), NOMINAL THICKNESS OF STRUCTURE (BY NUMBER) AND AN ALPHANUMERIC CODE REPRESENTING HEIGHT, FIRE RATING AND ACOUSTICAL PROPERTIES.
2. **UNTAGGED WALL/PARTITIONS AND COLUMN FURRINGS** SHALL BE ASSUMED TO BE **"TYPICAL"**, AS FOLLOWS, FOR BIDDING PURPOSES:
   GYP BOARD (EXTENDS TO 6" ABOVE CEILING U.N.O.)
   WALLS/PARTITIONS - TYPE **H4**, ACOUSTICAL
   COLUMN FURRING - **H4**, NON-ACOUSTICAL
   ANY UNTAGGED PARTITIONS WHICH APPEAR INCONSISTENT WITH THE DESCRIPTIONS ABOVE SHALL BE VERIFIED WITH THE ARCHITECT PRIOR TO BIDDING.

REF. G3 SHEETS FOR EXTERIOR WALL TYPES AND INTERIOR PARTITION TYPE ASSEMBLIES.

Revision / Date

Project:
TOMBALL INTERMEDIATE SCHOOL REPLACEMENT
FOR
TOMBALL INDEPENDENT SCHOOL DISTRICT
TOMBALL, TEXAS

REGISTERED ARCHITECT CARY LIN MUNCH 29 STATE OF TEXAS
7/15/2026

Huckabee
www.huckabee-inc.com
800.687.1229

WALL SECTIONS

VOLUME 01

Job No. 00802-04-01	Sheet No. A6.03
Drawn By: MF	
Date: 07.15.26	

7/15/2026 4:29:29 PM
Autodesk Docs://TOMBALL ISD - IS REPLACEMENT/00802-04-01 Tomball ISD IS Replacement_ARCH.rvt

Copyright © 2026, Huckabee & Associates, Inc.

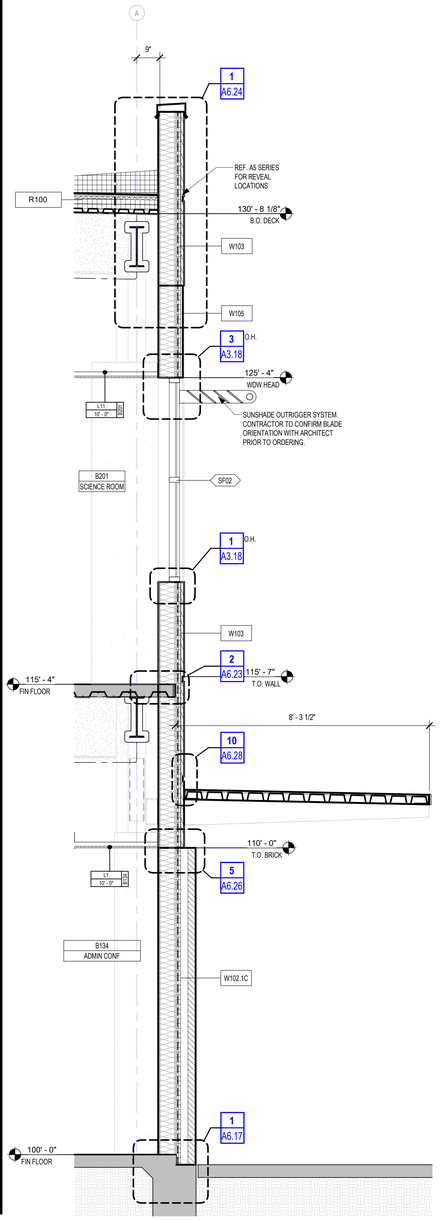

3 WALL SECTION
1/2" = 1'-0" BACK REF: A1.1B

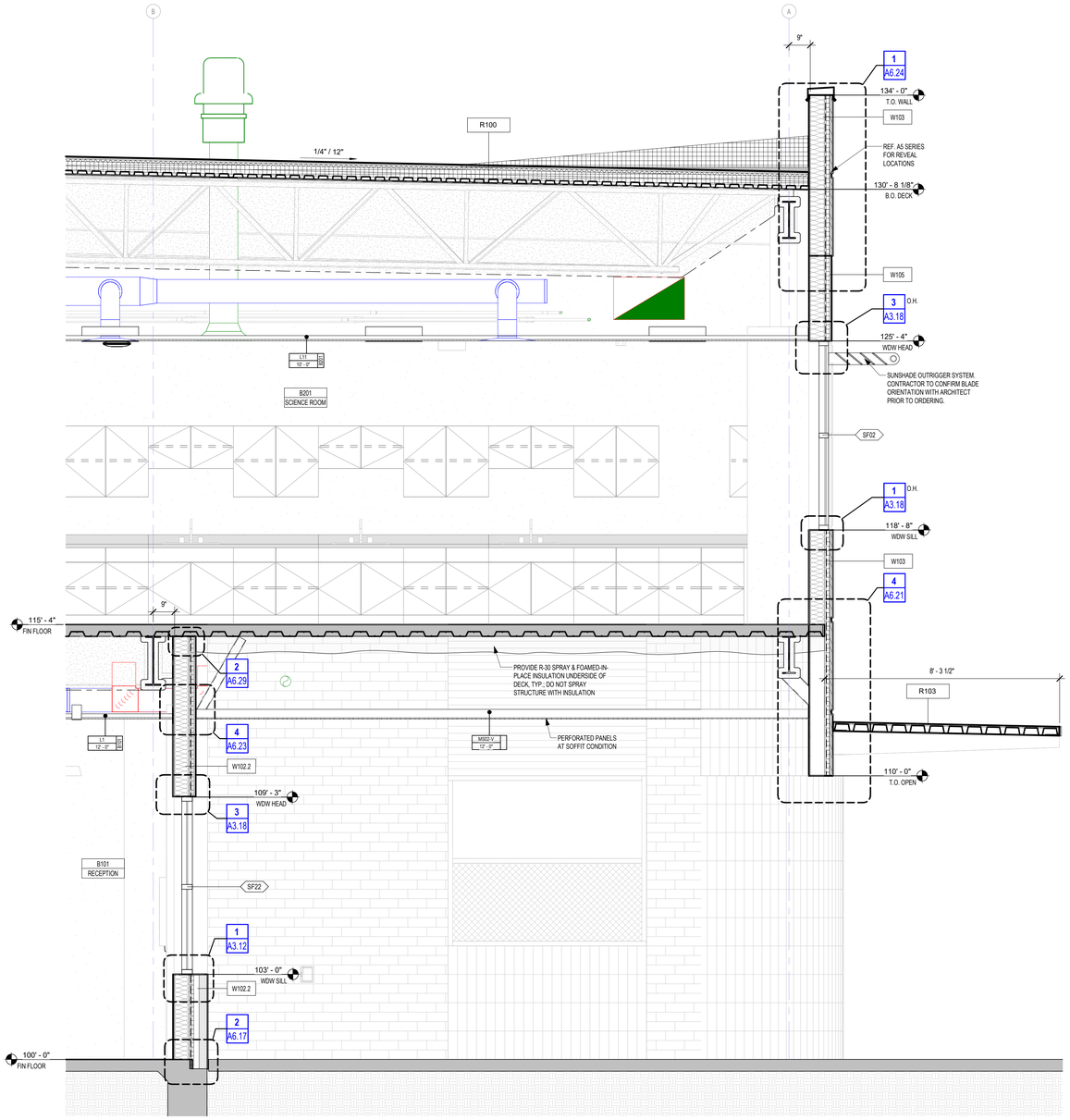

2 WALL SECTION
1/2" = 1'-0" BACK REF: A1.1B

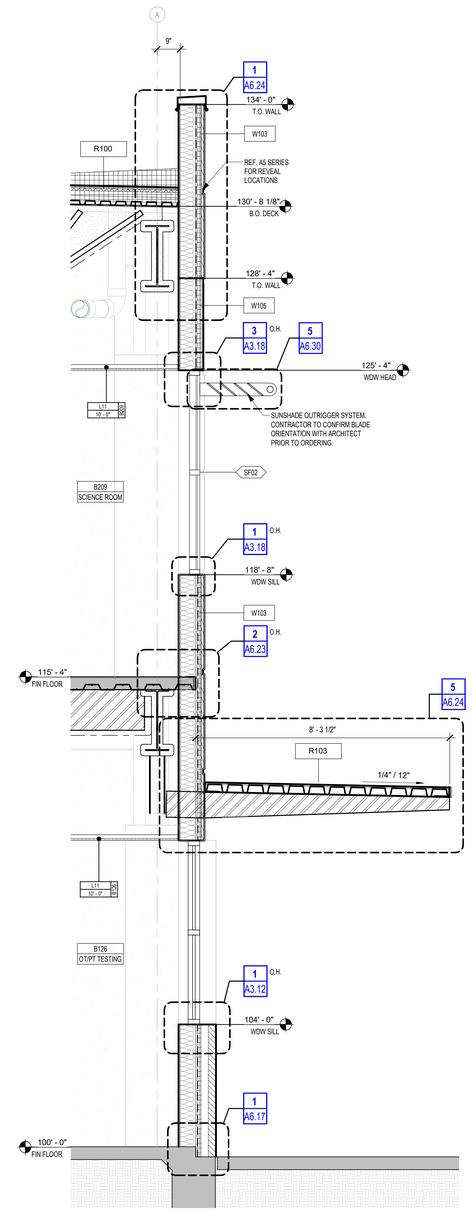

1 WALL SECTION
1/2" = 1'-0" BACK REF: A1.1B

1. REFER ALSO TO G3 SHTS FOR WALL CONSTRUCTION DETAILS. TYPICAL DETAILS APPLY, AS NEEDED, TO ALL WALL SECTIONS U.N.O.
2. REINFORCING IN CONCRETE BEAMS, FOOTINGS, & PIERS HAS NOT BEEN INDICATED FOR CLARITY. REFER TO STRUCTURAL DRAWINGS FOR THIS REINFORCING.
3. CONTRACTOR SHALL VERIFY THE DIMENSIONAL CONDITIONS BETWEEN ALL STRUCTURAL ELEMENTS & THE ARCHITECTURAL ELEMENTS FOR CONFLICTS. IF DISCREPANCIES ARE ENCOUNTERED, NOTIFY THE ARCHITECT IMMEDIATELY.
4. AT ALL EXTERIOR WALLS, PLACE WEATHER BARRIER AT THE EXTERIOR FACE OF CMU OR SHEATHING. CONTRACTOR TO VERIFY CHEMICAL COMPATIBILITY OF WEATHER BARRIER & SELF-ADHESIVE FLASHING.
5. PROVIDE 3 STACKED BRICK HEADERS OR ONE SOLID BRICK AT ALL SOLDIER OUTSIDE CORNERS. (4"X4"X3 5/8")
6. PROVIDE A WEATHERED MORTAR JOINT AT ALL EXTERIOR CONDITIONS WHERE THE MASONRY COURSE BELOW THE JOINT PROJECTS BEYOND THE COURSE ABOVE.
7. WHERE CMU IS SHOWN SHADED, FILL CELL SOLID WITH GROUT UNLESS NOTED IN DETAILS AS MORTAR. COORDINATE ALL LOCATIONS WITH STRUCTURAL DRAWINGS. IN CASES OF APPARENT CONFLICT, STRUCTURAL DRAWINGS SHALL GOVERN DESIGN.
   GROUT
8. FILL ALL OPEN CELLS OF CMU SOLID WITH FOAM INSULATION AT ALL EXTERIOR CONDITIONS WHERE RIGID INSULATION IS NOT APPLIED IN THE CAVITY WALL.
9. PROVIDE THERMAL BATT INSULATION AT ALL EXTERIOR STUD WALLS & ACOUSTICAL BATT INSULATION AT INTERIOR STUD WALLS AS DESCRIBED IN SECTION 07 2100 OF THE SPECIFICATIONS.
10. REFER TO STRUCTURAL DRAWINGS FOR VERTICAL WALL REINFORCING.
11. ALL MASONRY WALLS SHALL BE REINFORCED WITH CONTINUOUS HORIZONTAL BED JOINT REINFORCING AS SPECIFIED, AT 16" VERTICAL SPACING. AT VENEER CONDITIONS PROVIDE TIES AS SPECIFIED AT 16" O.C.E.W.
12. INFORMATION SHOWN BEYOND IN WALL SECTIONS IS PROVIDED FOR INFORMATION ONLY & SHALL NOT LIMIT THE SCOPE OF WORK REQUIRED IN THIS PROJECT.
13. SMALLER SCALE DRAWINGS MAY NOT SHOW ALL CONNECTIONS & FINISHES. ALWAYS REFER TO ENLARGED DETAILS, WHERE PROVIDED, FOR ADDITIONAL INFORMATION. IN CASES OF APPARENT CONFLICT, THE LARGER SCALED DETAIL SHALL APPLY.
14. INTERIOR WALL FINISHES ARE NOT SHOWN ON WALL SECTIONS TO AVOID VISUAL CLUTTER. REFER TO A4 SHEETS FINISH SCHED & INTERIOR ELEVATIONS FOR REQUIRED MATERIALS & MATERIAL PATTERNS.

TYPICAL WALL SECTION NOTES

APPLICABLE TO ALL A6 SHEETS



LETTER INDICATES EXTERIOR WALL

NUMBER INDICATES BACKUP CONSTRUCTION AS FOLLOWS:
100 - CFMF
200 - CMU

REF. SHT. G3.01 FOR SPECIFIC WALL TYPES

EXTERIOR WALL TYPE LEGEND

LETTER INDICATES TYPE

NUMBER INDICATES CONSTRUCTION AS FOLLOWS:

R100 - BUILT-UP, INSUL., MTL. DECK
R102 - SINGLE PLY, INSUL., MTL. DECK
R103 - SINGLE PLY, MTL. DECK
R110 - SINGLE PLY, INSUL., FRT PLY., CFMF
R111 - SINGLE PLY, MTL. DECK

REF. SHT. G3.01 FOR ROOF CONSTRUCTION TYPES

R100
ROOF ASSEMBLY IN SECTION VIEW

ROOF TYPE LEGEND

REF. TYP. CONST. DTLS. FOR ADDITIONAL INFO.
MASONRY VENEER
STANDARD CMU
ARCHITECTURAL CMU (ACMU)
CFMF PARTITION

PARTITION TYPE TAGS

A3 | D
WALL ASSEMBLY IN PLAN VIEW

LETTERS TO THE RIGHT INDICATE PARTITION HEIGHT, FIRE RATING AND ACOUSTICAL PROPERTIES.

D	WALL TO DECK / STRUCTURE
C	WALL TO 6" (MIN.) ABOVE CEILING
FR	FIRE RATED WALL TO DECK
AD	ACOUSTICAL WALL TO DECK
AC	ACOUSTICAL WALL TO 6" (MIN.) ABOVE CEILING
AR	ACOUSTICAL RATED WALL TO DECK
GD	GYP WALL ABOVE TO DECK
SR	SMOKE RESISTANT PARTITION TO DECK / STRUCTURE

LETTER & NUMBER TO THE LEFT INDICATE PARTITION TYPE & STUD OR CMU SIZE AS FOLLOWS:
1 - 7/8" HAT CHANNEL
2 - 1 5/8" CFMF
3 - 2 1/2" CFMF
4 - 3 5/8" CFMF OR CMU
6 - 6" CFMF OR 5 5/8" CMU
8 - 8" CFMF OR 7 5/8" CMU
10 - 9 5/8" CMU
12 - 11 5/8" CMU

PARTITION NOTES:

1. ALL INTERIOR WALL/PARTITIONS NOT OTHERWISE DESCRIBED BY A WALL SECTION ARE IDENTIFIED BY A SYMBOL WITH AN ALPHANUMERIC CODE INDICATING MATERIALS (BY LETTER), NOMINAL THICKNESS OF STRUCTURE (BY NUMBER) AND AN ALPHANUMERIC CODE REPRESENTING HEIGHT, FIRE RATING AND ACOUSTICAL PROPERTIES.
2. **UNTAGGED WALL/PARTITIONS AND COLUMN FURRINGS** SHALL BE ASSUMED TO BE **"TYPICAL"**, AS FOLLOWS, FOR BIDDING PURPOSES:
   GYP BOARD (EXTENDS TO 6" ABOVE CEILING U.N.O.)
   WALLS/PARTITIONS - TYPE **H4**, ACOUSTICAL
   COLUMN FURRING - **M4**, NON-ACOUSTICAL
   ANY UNTAGGED PARTITIONS WHICH APPEAR INCONSISTENT WITH THE DESCRIPTIONS ABOVE SHALL BE VERIFIED WITH THE ARCHITECT PRIOR TO BIDDING.

REF. G3 SHEETS FOR EXTERIOR WALL TYPES AND INTERIOR PARTITION TYPE ASSEMBLIES.

PARTITION LEGEND

Revision / Date

Project:
TOMBALL INTERMEDIATE SCHOOL REPLACEMENT
FOR
TOMBALL INDEPENDENT SCHOOL DISTRICT
TOMBALL, TEXAS

REGISTERED ARCHITECT
CARL LIN MUNCH
29 614
STATE OF TEXAS
7/15/2026

Huckabee
www.huckabee-inc.com
800.687.1229

WALL SECTIONS

VOLUME 01

Job No. 00802-04-01	Sheet No. A6.04
Drawn By: MF	
Date: 07.15.26	

Autodesk Docs://TOMBALL ISD - IS REPLACEMENT/00802-04-01_Tomball ISD IS Replacement_ARCH.rvt
7/15/2026 4:29:34 PM

Copyright © 2026, Huckabee & Associates, Inc.

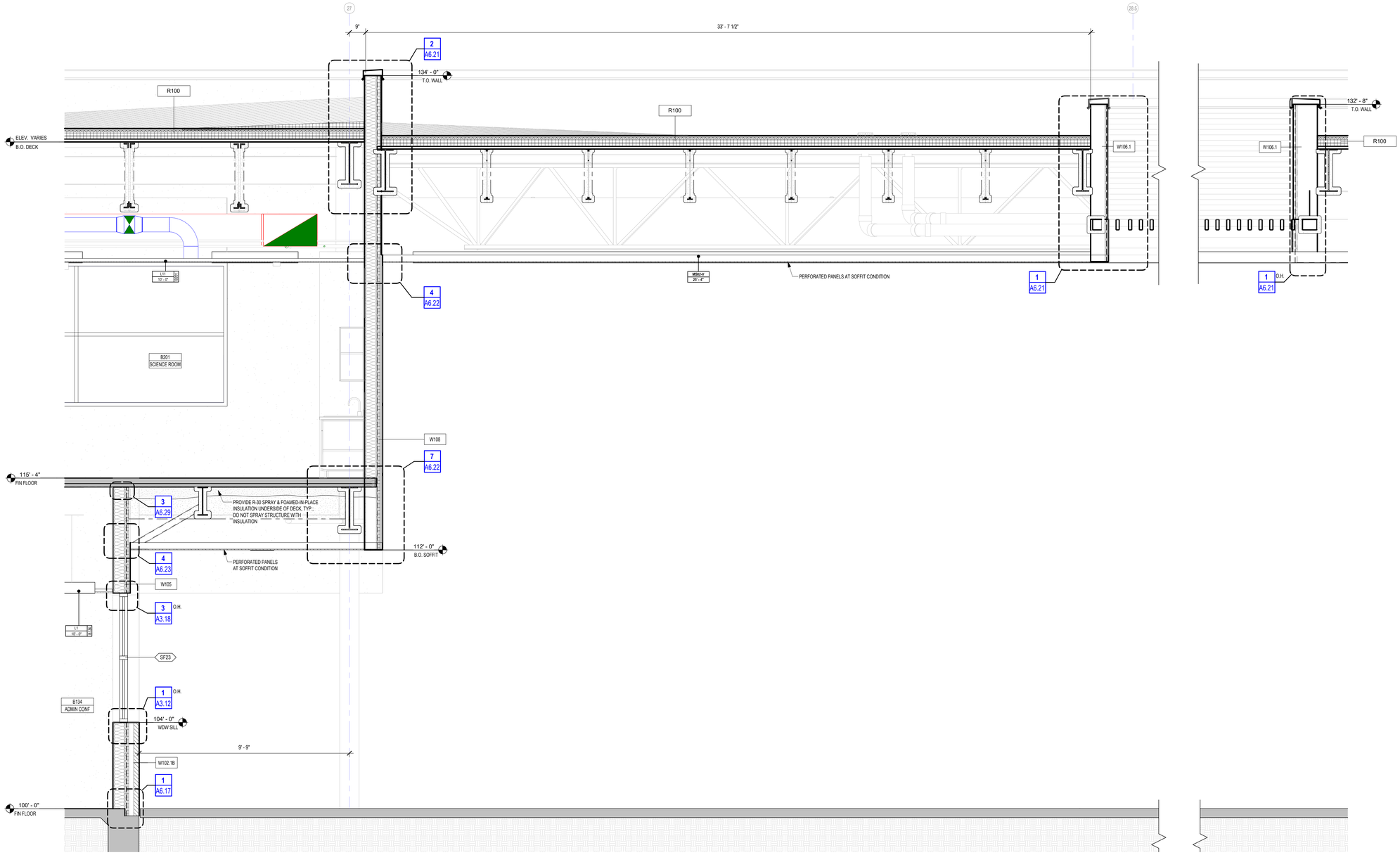

1 WALL SECTION
1/2" = 1'-0" BACK REF: A1.1B

1. REFER ALSO TO G3 SHTS FOR WALL CONSTRUCTION DETAILS. TYPICAL DETAILS APPLY, AS NEEDED, TO ALL WALL SECTIONS U.N.O.
2. REINFORCING IN CONCRETE BEAMS, FOOTINGS, & PIERS HAS NOT BEEN INDICATED FOR CLARITY. REFER TO STRUCTURAL DRAWINGS FOR THIS REINFORCING.
3. CONTRACTOR SHALL VERIFY THE DIMENSIONAL CONDITIONS BETWEEN ALL STRUCTURAL ELEMENTS & THE ARCHITECTURAL ELEMENTS FOR CONFLICTS. IF DISCREPANCIES ARE ENCOUNTERED, NOTIFY THE ARCHITECT IMMEDIATELY.
4. AT ALL EXTERIOR WALLS, PLACE WEATHER BARRIER AT THE EXTERIOR FACE OF CMU OR SHEATHING. CONTRACTOR TO VERIFY CHEMICAL COMPATIBILITY OF WEATHER BARRIER & SELF-ADHESIVE FLASHING.
5. PROVIDE 3 STACKED BRICK HEADERS OR ONE SOLID BRICK AT ALL SOLDIER OUTSIDE CORNERS. (4"W"X3 5/8")
6. PROVIDE A WEATHERED MORTAR JOINT AT ALL EXTERIOR CONDITIONS WHERE THE MASONRY COURSE BELOW THE JOINT PROJECTS BEYOND THE COURSE ABOVE.
7. WHERE CMU IS SHOWN SHADED, FILL CELL SOLID WITH GROUT UNLESS NOTED IN DETAILS AS MORTAR. COORDINATE ALL LOCATIONS WITH STRUCTURAL DRAWINGS. IN CASES OF APPARENT CONFLICT, STRUCTURAL DRAWINGS SHALL GOVERN DESIGN. GROUT
8. FILL ALL OPEN CELLS OF CMU SOLID WITH FOAM INSULATION AT ALL EXTERIOR CONDITIONS WHERE RIGID INSULATION IS NOT APPLIED IN THE CAVITY WALL.
9. PROVIDE THERMAL BATT INSULATION AT ALL EXTERIOR STUD WALLS & ACOUSTICAL BATT INSULATION AT INTERIOR STUD WALLS AS DESCRIBED IN SECTION 07 2100 OF THE SPECIFICATIONS.
10. REFER TO STRUCTURAL DRAWINGS FOR VERTICAL WALL REINFORCING.
11. ALL MASONRY WALLS SHALL BE REINFORCED WITH CONTINUOUS HORIZONTAL BED JOINT REINFORCING AS SPECIFIED, AT 16" VERTICAL SPACING. AT VENEER CONDITIONS PROVIDE TIES AS SPECIFIED AT 16" O.C.E.W.
12. INFORMATION SHOWN BEYOND IN WALL SECTIONS IS PROVIDED FOR INFORMATION ONLY & SHALL NOT LIMIT THE SCOPE OF WORK REQUIRED IN THIS PROJECT.
13. SMALLER SCALE DRAWINGS MAY NOT SHOW ALL CONNECTIONS & FINISHES. ALWAYS REFER TO ENLARGED DETAILS, WHERE PROVIDED, FOR ADDITIONAL INFORMATION. IN CASES OF APPARENT CONFLICT, THE LARGER SCALED DETAIL SHALL APPLY.
14. INTERIOR WALL FINISHES ARE NOT SHOWN ON WALL SECTIONS TO AVOID VISUAL CLUTTER. REFER TO A4 SHEETS FINISH SCHED & INTERIOR ELEVATIONS FOR REQUIRED MATERIALS & MATERIAL PATTERNS.

TYPICAL WALL SECTION NOTES

APPLICABLE TO ALL A6 SHEETS

W200 — WALL ASSEMBLY IN SECTION VIEW

LETTER INDICATES EXTERIOR WALL

NUMBER INDICATES BACKUP CONSTRUCTION AS FOLLOWS:
- **100** - CFMF
- **200** - CMU

REF. SHT. G3.01 FOR SPECIFIC WALL TYPES

EXTERIOR WALL TYPE LEGEND

LETTER INDICATES TYPE

NUMBER INDICATES CONSTRUCTION AS FOLLOWS:

- **R100** - BUILT-UP, INSUL., MTL. DECK
- **R102** - SINGLE PLY, INSUL., MTL. DECK
- **R103** - SINGLE PLY, MTL. DECK
- **R110** - SINGLE PLY, INSUL., FRT PLY., CFMF
- **R111** - SINGLE PLY, MTL. DECK

REF. SHT. G3.01 FOR ROOF CONSTRUCTION TYPES

R100 — ROOF ASSEMBLY IN SECTION VIEW

ROOF TYPE LEGEND

REF. TYP. CONST. DTLS. FOR ADDITIONAL INFO.

- **MASONRY VENEER**
- **STANDARD CMU**
- **ARCHITECTURAL CMU (ACMU)**
- **CFMF PARTITION**

PARTITION TYPE TAGS

A3 | D — WALL ASSEMBLY IN PLAN VIEW

LETTERS TO THE RIGHT INDICATE PARTITION HEIGHT, FIRE RATING AND ACOUSTICAL PROPERTIES.

D	WALL TO DECK / STRUCTURE
C	WALL TO 6" (MIN.) ABOVE CEILING
FR	FIRE RATED WALL TO DECK
AD	ACOUSTICAL WALL TO DECK
AC	ACOUSTICAL WALL TO 6" (MIN.) ABOVE CEILING
AR	ACOUSTICAL RATED WALL TO DECK
GD	GYP WALL ABOVE TO DECK
SR	SMOKE RESISTANT PARTITION TO DECK / STRUCTURE

LETTER & NUMBER TO THE LEFT INDICATE PARTITION TYPE & STUD OR CMU SIZE AS FOLLOWS:
- 1 - 7/8" HAT CHANNEL
- 2 - 1 5/8" CFMF
- 3 - 2 1/2" CFMF
- 4 - 3 5/8" CFMF OR CMU
- 6 - 6" CFMF OR 5 5/8" CMU
- 8 - 8" CFMF OR 7 5/8" CMU
- 10 - 9 5/8" CMU
- 12 - 11 5/8" CMU

PARTITION NOTES:

1. ALL INTERIOR WALL/PARTITIONS NOT OTHERWISE DESCRIBED BY A WALL SECTION ARE IDENTIFIED BY A SYMBOL WITH AN ALPHANUMERIC CODE INDICATING MATERIALS (BY LETTER), NOMINAL THICKNESS OF STRUCTURE (BY NUMBER) AND AN ALPHANUMERIC CODE REPRESENTING HEIGHT, FIRE RATING AND ACOUSTICAL PROPERTIES.
2. **UNTAGGED WALL/PARTITIONS AND COLUMN FURRINGS** SHALL BE ASSUMED TO BE **"TYPICAL"**, AS FOLLOWS, FOR BIDDING PURPOSES:
   GYP BOARD (EXTENDS TO 6" ABOVE CEILING U.N.O.)
   WALLS/PARTITIONS - TYPE **H4**, ACOUSTICAL
   COLUMN FURRING - **H4**, NON-ACOUSTICAL
   ANY UNTAGGED PARTITIONS WHICH APPEAR INCONSISTENT WITH THE DESCRIPTIONS ABOVE SHALL BE VERIFIED WITH THE ARCHITECT PRIOR TO BIDDING.

REF. G3 SHEETS FOR EXTERIOR WALL TYPES AND INTERIOR PARTITION TYPE ASSEMBLIES.

PARTITION LEGEND

Revision /	Date

Project:
TOMBALL INTERMEDIATE SCHOOL REPLACEMENT
FOR
TOMBALL INDEPENDENT SCHOOL DISTRICT
TOMBALL, TEXAS

REGISTERED ARCHITECT — CAITLIN MUNCH — 29 — STATE OF TEXAS
7/15/2026

Huckabee
www.huckabee-inc.com
800.687.1229

WALL SECTIONS

VOLUME 01

Job No. 00802-04-01	Sheet No. A6.05
Drawn By: MF	
Date: 07.15.26	

7/15/2026 4:29:15 PM
Autodesk Docs://TOMBALL ISD - IS REPLACEMENT/00802-04-01 Tomball ISD IS Replacement_ARCH.rvt

Copyright © 2026, Huckabee & Associates, Inc.

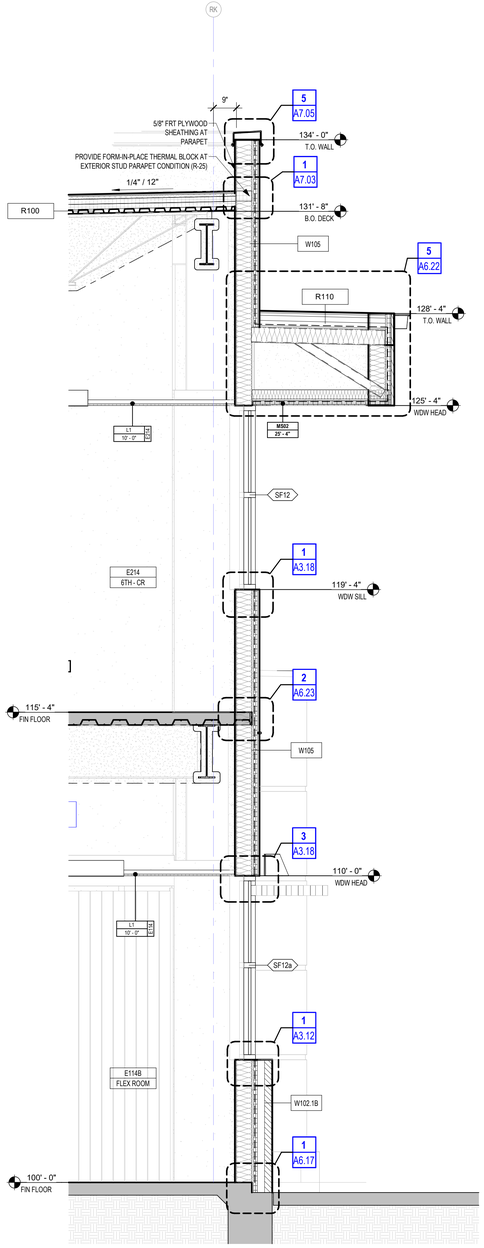

3 WALL SECTION
1/2" = 1'-0" BACK REF: A1.1E

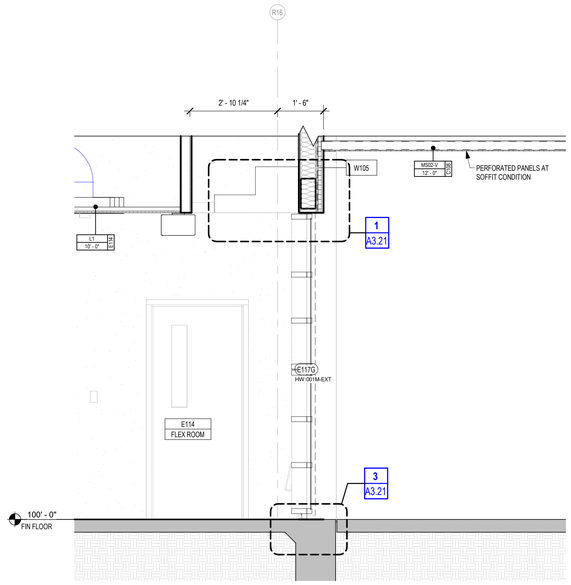

2 WALL SECTION
1/2" = 1'-0" BACK REF: A1.1E

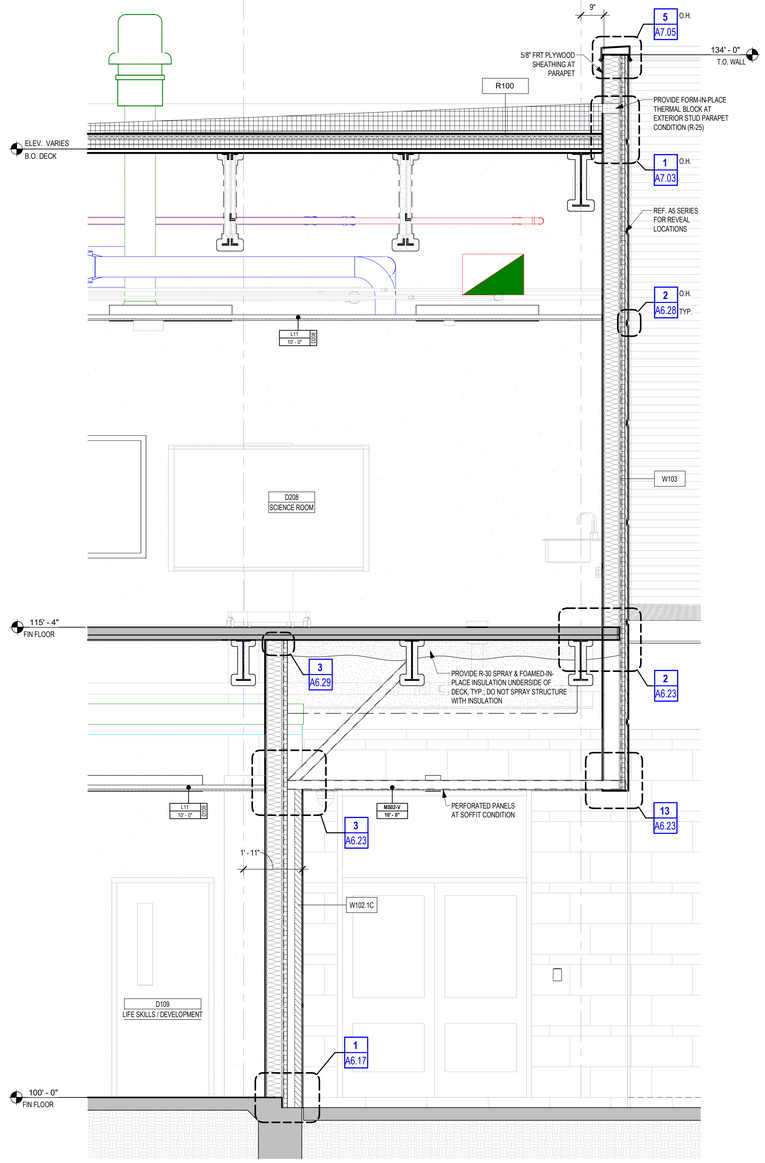

1 WALL SECTION
1/2" = 1'-0" BACK REF: A1.1D

1. REFER ALSO TO G3 SHTS FOR WALL CONSTRUCTION DETAILS. TYPICAL DETAILS APPLY, AS NEEDED, TO ALL WALL SECTIONS U.N.O.
2. REINFORCING IN CONCRETE BEAMS, FOOTINGS, & PIERS HAS NOT BEEN INDICATED FOR CLARITY. REFER TO STRUCTURAL DRAWINGS FOR THIS REINFORCING.
3. CONTRACTOR SHALL VERIFY THE DIMENSIONAL CONDITIONS BETWEEN ALL STRUCTURAL ELEMENTS & THE ARCHITECTURAL ELEMENTS FOR CONFLICTS. IF DISCREPANCIES ARE ENCOUNTERED, NOTIFY THE ARCHITECT IMMEDIATELY.
4. AT ALL EXTERIOR WALLS, PLACE WEATHER BARRIER AT THE EXTERIOR FACE OF CMU OR SHEATHING. CONTRACTOR TO VERIFY CHEMICAL COMPATIBILITY OF WEATHER BARRIER & SELF-ADHESIVE FLASHING.
5. PROVIDE 3 STACKED BRICK HEADERS OR ONE SOLID BRICK AT ALL SOLDIER OUTSIDE CORNERS. (4"W"X3 5/8")
6. PROVIDE A WEATHERED MORTAR JOINT AT ALL EXTERIOR CONDITIONS WHERE THE MASONRY COURSE BELOW THE JOINT PROJECTS BEYOND THE COURSE ABOVE.
7. WHERE CMU IS SHOWN SHADED, FILL CELL SOLID WITH GROUT UNLESS NOTED IN DETAILS AS MORTAR. COORDINATE ALL LOCATIONS WITH STRUCTURAL DRAWINGS. IN CASES OF APPARENT CONFLICT, STRUCTURAL DRAWINGS SHALL GOVERN DESIGN. GROUT
8. FILL ALL OPEN CELLS OF CMU SOLID WITH FOAM INSULATION AT ALL EXTERIOR CONDITIONS WHERE RIGID INSULATION IS NOT APPLIED IN THE CAVITY WALL.
9. PROVIDE THERMAL BATT INSULATION AT ALL EXTERIOR STUD WALLS & ACOUSTICAL BATT INSULATION AT INTERIOR STUD WALLS AS DESCRIBED IN SECTION 07 2100 OF THE SPECIFICATIONS.
10. REFER TO STRUCTURAL DRAWINGS FOR VERTICAL WALL REINFORCING.
11. ALL MASONRY WALLS SHALL BE REINFORCED WITH CONTINUOUS HORIZONTAL BED JOINT REINFORCING AS SPECIFIED, AT 16" VERTICAL SPACING. AT VENEER CONDITIONS PROVIDE TIES AS SPECIFIED AT 16" O.C.E.W.
12. INFORMATION SHOWN BEYOND IN WALL SECTIONS IS PROVIDED FOR INFORMATION ONLY & SHALL NOT LIMIT THE SCOPE OF WORK REQUIRED IN THIS PROJECT.
13. SMALLER SCALE DRAWINGS MAY NOT SHOW ALL CONNECTIONS & FINISHES. ALWAYS REFER TO ENLARGED DETAILS, WHERE PROVIDED, FOR ADDITIONAL INFORMATION. IN CASES OF APPARENT CONFLICT, THE LARGER SCALED DETAIL SHALL APPLY.
14. INTERIOR WALL FINISHES ARE NOT SHOWN ON WALL SECTIONS TO AVOID VISUAL CLUTTER. REFER TO A4 SHEETS FINISH SCHED & INTERIOR ELEVATIONS FOR REQUIRED MATERIALS & MATERIAL PATTERNS.

TYPICAL WALL SECTION NOTES
APPLICABLE TO ALL A6 SHEETS

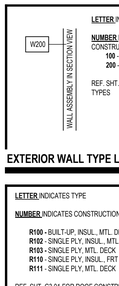

LETTER INDICATES EXTERIOR WALL

NUMBER INDICATES BACKUP CONSTRUCTION AS FOLLOWS:
100 - CFMF
200 - CMU

REF. SHT. G3.01 FOR SPECIFIC WALL TYPES

EXTERIOR WALL TYPE LEGEND

LETTER INDICATES TYPE

NUMBER INDICATES CONSTRUCTION AS FOLLOWS:

R100 - BUILT-UP, INSUL., MTL. DECK
R102 - SINGLE PLY, INSUL., MTL. DECK
R103 - SINGLE PLY, MTL. DECK
R110 - SINGLE PLY, INSUL., FRT PLY., CFMF
R111 - SINGLE PLY, MTL. DECK

REF. SHT. G3.01 FOR ROOF CONSTRUCTION TYPES

ROOF TYPE LEGEND

REF. TYP. CONST. DTLS. FOR ADDITIONAL INFO.

MASONRY VENEER
STANDARD CMU
ARCHITECTURAL CMU (ACMU)
CFMF PARTITION

PARTITION TYPE TAGS



LETTERS TO THE RIGHT INDICATE PARTITION HEIGHT, FIRE RATING AND ACOUSTICAL PROPERTIES.

D	WALL TO DECK / STRUCTURE
C	WALL TO 6" (MIN.) ABOVE CEILING
FR	FIRE RATED WALL TO DECK
AD	ACOUSTICAL WALL TO DECK
AC	ACOUSTICAL WALL TO 6" (MIN.) ABOVE CEILING
AR	ACOUSTICAL RATED WALL TO DECK
GD	GYP WALL ABOVE TO DECK
SR	SMOKE RESISTANT PARTITION TO DECK / STRUCTURE

LETTER & NUMBER TO THE LEFT INDICATE PARTITION TYPE & STUD OR CMU SIZE AS FOLLOWS:
1 - 7/8" HAT CHANNEL
2 - 1 5/8" CFMF
3 - 2 1/2" CFMF
4 - 3 5/8" CFMF OR CMU
6 - 6" CFMF OR 5 5/8" CMU
8 - 8" CFMF OR 7 5/8" CMU
10 - 9 5/8" CMU
12 - 11 5/8" CMU

PARTITION NOTES:

1. ALL INTERIOR WALL/PARTITIONS NOT OTHERWISE DESCRIBED BY A WALL SECTION ARE IDENTIFIED BY A SYMBOL WITH AN ALPHANUMERIC CODE INDICATING MATERIALS (BY LETTER), NOMINAL THICKNESS OF STRUCTURE (BY NUMBER) AND AN ALPHANUMERIC CODE REPRESENTING HEIGHT, FIRE RATING AND ACOUSTICAL PROPERTIES.
2. **UNTAGGED WALL/PARTITIONS AND COLUMN FURRINGS** SHALL BE ASSUMED TO BE **"TYPICAL"**, AS FOLLOWS, FOR BIDDING PURPOSES:
   GYP BOARD (EXTENDS TO 6" ABOVE CEILING U.N.O.)
   WALLS/PARTITIONS - TYPE **H4**, ACOUSTICAL
   COLUMN FURRING - **M4**, NON-ACOUSTICAL
   ANY UNTAGGED PARTITIONS WHICH APPEAR INCONSISTENT WITH THE DESCRIPTIONS ABOVE SHALL BE VERIFIED WITH THE ARCHITECT PRIOR TO BIDDING.
   REF. G3 SHEETS FOR EXTERIOR WALL TYPES AND INTERIOR PARTITION TYPE ASSEMBLIES.

PARTITION LEGEND

Revision /	Date

Project:
TOMBALL INTERMEDIATE SCHOOL REPLACEMENT
FOR
TOMBALL INDEPENDENT SCHOOL DISTRICT
TOMBALL, TEXAS

REGISTERED ARCHITECT
CAITLIN MUNCH
STATE OF TEXAS
29 [illegible]
7/15/2026

Huckabee
www.huckabee-inc.com
800.687.1229

WALL SECTIONS

VOLUME 01

Job No. 0/2602-04-01	Sheet No. A6.06
Drawn By: MF	
Date: 07.15.26	

7/15/2026 4:29:38 PM
Autodesk Docs://TOMBALL ISD - IS REPLACEMENT/0260224-01_Tomball ISD IS Replacement_ARCH.rvt

Copyright © 2026, Huckabee & Associates, Inc.

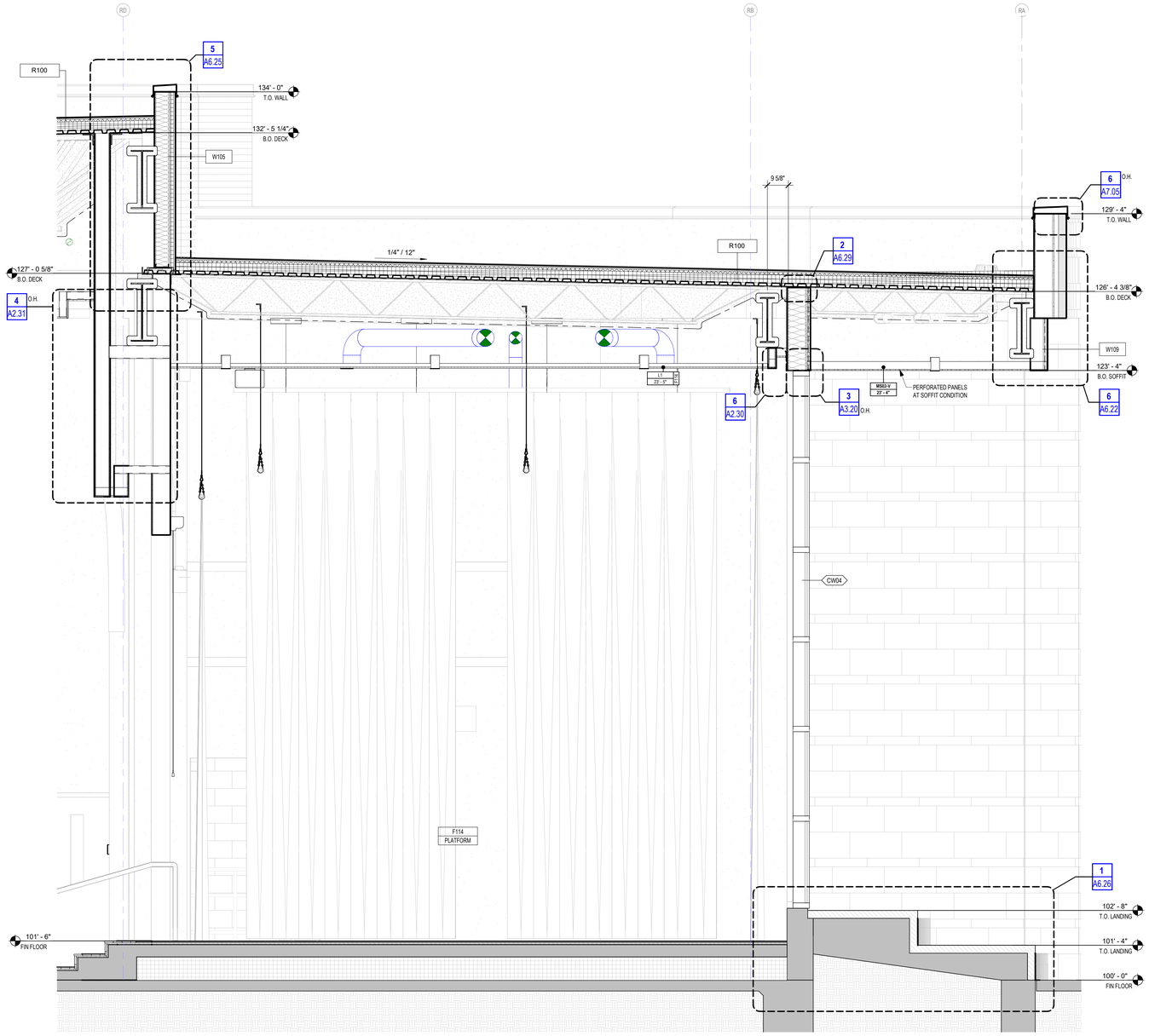

2 WALL SECTION
1/2" = 1'-0" BACK REF: A1.1F

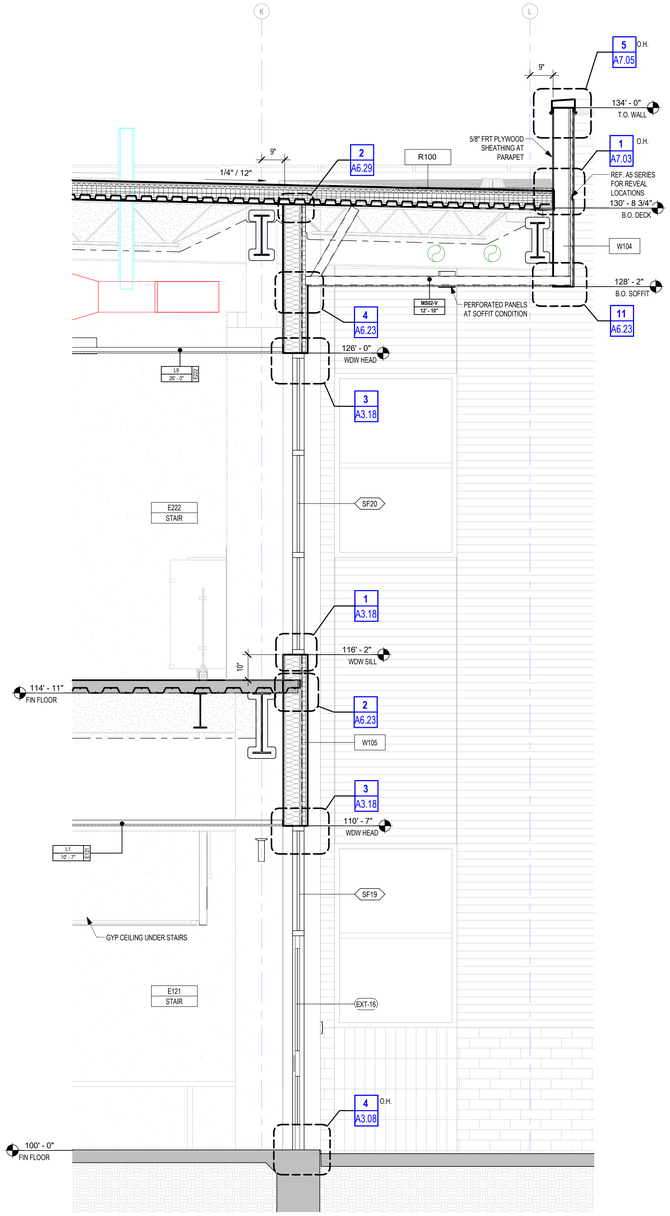

1 WALL SECTION
1/2" = 1'-0" BACK REF: A1.1E

1. REFER ALSO TO G3 SHTS FOR WALL CONSTRUCTION DETAILS. TYPICAL DETAILS APPLY, AS NEEDED, TO ALL WALL SECTIONS U.N.O.
2. REINFORCING IN CONCRETE BEAMS, FOOTINGS, & PIERS HAS NOT BEEN INDICATED FOR CLARITY. REFER TO STRUCTURAL DRAWINGS FOR THIS REINFORCING.
3. CONTRACTOR SHALL VERIFY THE DIMENSIONAL CONDITIONS BETWEEN ALL STRUCTURAL ELEMENTS & THE ARCHITECTURAL ELEMENTS FOR CONFLICTS. IF DISCREPANCIES ARE ENCOUNTERED, NOTIFY THE ARCHITECT IMMEDIATELY.
4. AT ALL EXTERIOR WALLS, PLACE WEATHER BARRIER AT THE EXTERIOR FACE OF CMU OR SHEATHING. CONTRACTOR TO VERIFY CHEMICAL COMPATIBILITY OF WEATHER BARRIER & SELF-ADHESIVE FLASHING.
5. PROVIDE 3 STACKED BRICK HEADERS OR ONE SOLID BRICK AT ALL SOLDIER OUTSIDE CORNERS. (4"W"X3 5/8")
6. PROVIDE A WEATHERED MORTAR JOINT AT ALL EXTERIOR CONDITIONS WHERE THE MASONRY COURSE BELOW THE JOINT PROJECTS BEYOND THE COURSE ABOVE.
7. WHERE CMU IS SHOWN SHADED, FILL CELL SOLID WITH GROUT UNLESS NOTED IN DETAILS AS MORTAR. COORDINATE ALL LOCATIONS WITH STRUCTURAL DRAWINGS. IN CASES OF APPARENT CONFLICT, STRUCTURAL DRAWINGS SHALL GOVERN DESIGN. GROUT
8. FILL ALL OPEN CELLS OF CMU SOLID WITH FOAM INSULATION AT ALL EXTERIOR CONDITIONS WHERE RIGID INSULATION IS NOT APPLIED IN THE CAVITY WALL.
9. PROVIDE THERMAL BATT INSULATION AT ALL EXTERIOR STUD WALLS & ACOUSTICAL BATT INSULATION AT INTERIOR STUD WALLS AS DESCRIBED IN SECTION 07 2100 OF THE SPECIFICATIONS.
10. REFER TO STRUCTURAL DRAWINGS FOR VERTICAL WALL REINFORCING.
11. ALL MASONRY WALLS SHALL BE REINFORCED WITH CONTINUOUS HORIZONTAL BED JOINT REINFORCING AS SPECIFIED, AT 16" VERTICAL SPACING. AT VENEER CONDITIONS PROVIDE TIES AS SPECIFIED AT 16" O.C.E.W.
12. INFORMATION SHOWN BEYOND IN WALL SECTIONS IS PROVIDED FOR INFORMATION ONLY & SHALL NOT LIMIT THE SCOPE OF WORK REQUIRED IN THIS PROJECT.
13. SMALLER SCALE DRAWINGS MAY NOT SHOW ALL CONNECTIONS & FINISHES. ALWAYS REFER TO ENLARGED DETAILS, WHERE PROVIDED, FOR ADDITIONAL INFORMATION. IN CASES OF APPARENT CONFLICT, THE LARGER SCALED DETAIL SHALL APPLY.
14. INTERIOR WALL FINISHES ARE NOT SHOWN ON WALL SECTIONS TO AVOID VISUAL CLUTTER. REFER TO A4 SHEETS FINISH SCHED & INTERIOR ELEVATIONS FOR REQUIRED MATERIALS & MATERIAL PATTERNS.

TYPICAL WALL SECTION NOTES
APPLICABLE TO ALL A6 SHEETS

W200 — WALL ASSEMBLY IN SECTION VIEW

LETTER INDICATES EXTERIOR WALL

NUMBER INDICATES BACKUP CONSTRUCTION AS FOLLOWS:
100 - CFMF
200 - CMU

REF. SHT. G3.01 FOR SPECIFIC WALL TYPES

EXTERIOR WALL TYPE LEGEND

LETTER INDICATES TYPE

NUMBER INDICATES CONSTRUCTION AS FOLLOWS:

R100 - BUILT-UP, INSUL., MTL. DECK
R102 - SINGLE PLY, INSUL., MTL. DECK
R103 - SINGLE PLY, MTL. DECK
R110 - SINGLE PLY, INSUL., FRT PLY., CFMF
R111 - SINGLE PLY, MTL. DECK

REF. SHT. G3.01 FOR ROOF CONSTRUCTION TYPES

R100 — ROOF ASSEMBLY IN SECTION VIEW

ROOF TYPE LEGEND

REF. TYP. CONST. DTLS. FOR ADDITIONAL INFO.

MASONRY VENEER
STANDARD CMU
ARCHITECTURAL CMU (ACMU)
CFMF PARTITION

PARTITION TYPE TAGS

A3 D — WALL ASSEMBLY IN PLAN VIEW

LETTERS TO THE RIGHT INDICATE PARTITION HEIGHT, FIRE RATING AND ACOUSTICAL PROPERTIES.

D	WALL TO DECK / STRUCTURE
C	WALL TO 6" (MIN.) ABOVE CEILING
FR	FIRE RATED WALL TO DECK
AD	ACOUSTICAL WALL TO DECK
AC	ACOUSTICAL WALL TO 6" (MIN.) ABOVE CEILING
AR	ACOUSTICAL RATED WALL TO DECK
GD	GYP WALL ABOVE TO DECK
SR	SMOKE RESISTANT PARTITION TO DECK / STRUCTURE

LETTER & NUMBER TO THE LEFT INDICATE PARTITION TYPE & STUD OR CMU SIZE AS FOLLOWS:
1 - 7/8" HAT CHANNEL
2 - 1 5/8" CFMF
3 - 2 1/2" CFMF
4 - 3 5/8" CFMF OR CMU
6 - 6" CFMF OR 5 5/8" CMU
8 - 8" CFMF OR 7 5/8" CMU
10 - 9 5/8" CMU
12 - 11 5/8" CMU

PARTITION NOTES:

1. ALL INTERIOR WALL/PARTITIONS NOT OTHERWISE DESCRIBED BY A WALL SECTION ARE IDENTIFIED BY A SYMBOL WITH AN ALPHANUMERIC CODE INDICATING MATERIALS (BY LETTER), NOMINAL THICKNESS OF STRUCTURE (BY NUMBER) AND AN ALPHANUMERIC CODE REPRESENTING HEIGHT, FIRE RATING AND ACOUSTICAL PROPERTIES.
2. **UNTAGGED WALL/PARTITIONS AND COLUMN FURRINGS** SHALL BE ASSUMED TO BE **"TYPICAL"**, AS FOLLOWS, FOR BIDDING PURPOSES:
   GYP BOARD (EXTENDS TO 6" ABOVE CEILING U.N.O.)
   WALLS/PARTITIONS - TYPE **N4**, ACOUSTICAL
   COLUMN FURRING - **W4**, NON-ACOUSTICAL
   ANY UNTAGGED PARTITIONS WHICH APPEAR INCONSISTENT WITH THE DESCRIPTIONS ABOVE SHALL BE VERIFIED WITH THE ARCHITECT PRIOR TO BIDDING.

REF. G3 SHEETS FOR EXTERIOR WALL TYPES AND INTERIOR PARTITION TYPE ASSEMBLIES.

PARTITION LEGEND

Revision / Date

Project:
TOMBALL INTERMEDIATE SCHOOL REPLACEMENT
FOR
TOMBALL INDEPENDENT SCHOOL DISTRICT
TOMBALL, TEXAS

REGISTERED ARCHITECT — CARY LINMUNCH — STATE OF TEXAS — 29 — 7/15/2026

Huckabee
www.huckabee-inc.com
800.687.1229

WALL SECTIONS

VOLUME 01

Job No. 00802-04-01	Sheet No. A6.07
Drawn By: MF	
Date: 07.15.26	

Autodesk Docs://TOMBALL ISD - IS REPLACEMENT/00802-04-01_Tomball ISD IS Replacement_ARCH.rvt
7/15/2026 4:29:48 PM

Copyright © 2026, Huckabee & Associates, Inc.

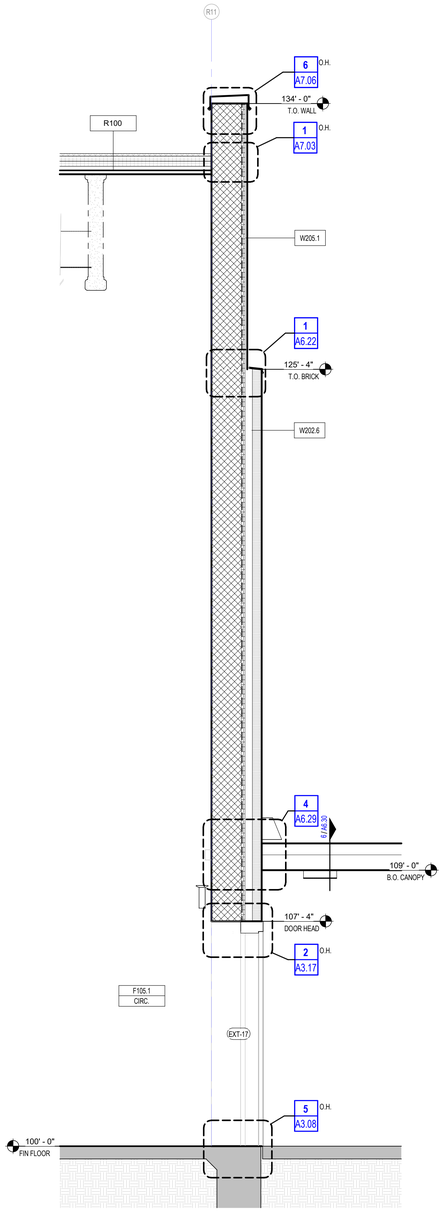

3 WALL SECTION
1/2" = 1'-0" BACK REF: A1.1F

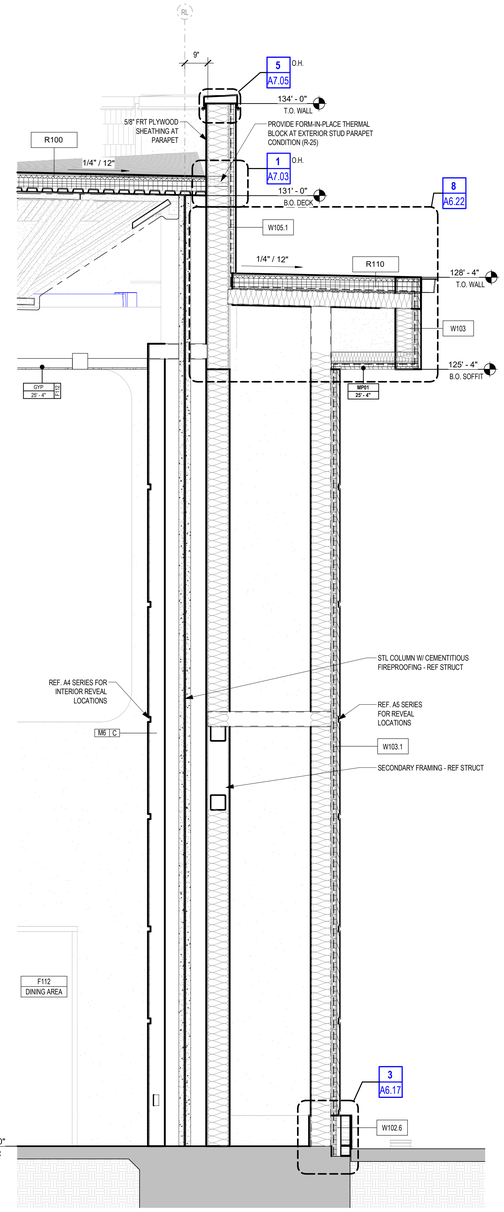

2 WALL SECTION
1/2" = 1'-0" BACK REF: A1.1F

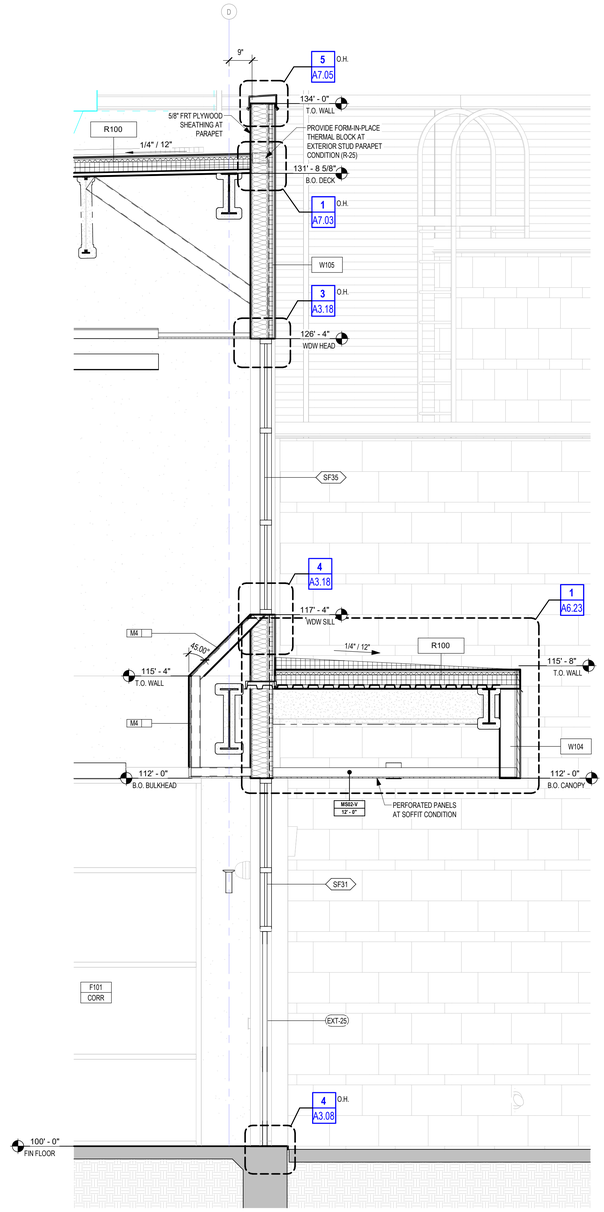

1 WALL SECTION
1/2" = 1'-0" BACK REF: A1.1F

1. REFER ALSO TO G3 SHTS FOR WALL CONSTRUCTION DETAILS. TYPICAL DETAILS APPLY, AS NEEDED, TO ALL WALL SECTIONS U.N.O.
2. REINFORCING IN CONCRETE BEAMS, FOOTINGS, & PIERS HAS NOT BEEN INDICATED FOR CLARITY. REFER TO STRUCTURAL DRAWINGS FOR THIS REINFORCING.
3. CONTRACTOR SHALL VERIFY THE DIMENSIONAL CONDITIONS BETWEEN ALL STRUCTURAL ELEMENTS & THE ARCHITECTURAL ELEMENTS FOR CONFLICTS. IF DISCREPANCIES ARE ENCOUNTERED, NOTIFY THE ARCHITECT IMMEDIATELY.
4. AT ALL EXTERIOR WALLS, PLACE WEATHER BARRIER AT THE EXTERIOR FACE OF CMU OR SHEATHING. CONTRACTOR TO VERIFY CHEMICAL COMPATIBILITY OF WEATHER BARRIER & SELF-ADHESIVE FLASHING.
5. PROVIDE 3 STACKED BRICK HEADERS OR ONE SOLID BRICK AT ALL SOLDIER OUTSIDE CORNERS. (4"x4"X3 5/8")
6. PROVIDE A WEATHERED MORTAR JOINT AT ALL EXTERIOR CONDITIONS WHERE THE MASONRY COURSE BELOW THE JOINT PROJECTS BEYOND THE COURSE ABOVE.
7. WHERE CMU IS SHOWN SHADED, FILL CELL SOLID WITH GROUT UNLESS NOTED IN DETAILS AS MORTAR. COORDINATE ALL LOCATIONS WITH STRUCTURAL DRAWINGS. IN CASES OF APPARENT CONFLICT, STRUCTURAL DRAWINGS SHALL GOVERN DESIGN. GROUT
8. FILL ALL OPEN CELLS OF CMU SOLID WITH FOAM INSULATION AT ALL EXTERIOR CONDITIONS WHERE RIGID INSULATION IS NOT APPLIED IN THE CAVITY WALL.
9. PROVIDE THERMAL BATT INSULATION AT ALL EXTERIOR STUD WALLS & ACOUSTICAL BATT INSULATION AT INTERIOR STUD WALLS AS DESCRIBED IN SECTION 07 2100 OF THE SPECIFICATIONS.
10. REFER TO STRUCTURAL DRAWINGS FOR VERTICAL WALL REINFORCING.
11. ALL MASONRY WALLS SHALL BE REINFORCED WITH CONTINUOUS HORIZONTAL BEDJOINT REINFORCING AS SPECIFIED, AT 16" VERTICAL SPACING. AT VENEER CONDITIONS PROVIDE TIES AS SPECIFIED AT 16" O.C.E.W.
12. INFORMATION SHOWN BEYOND IN WALL SECTIONS IS PROVIDED FOR INFORMATION ONLY & SHALL NOT LIMIT THE SCOPE OF WORK REQUIRED IN THIS PROJECT.
13. SMALLER SCALE DRAWINGS MAY NOT SHOW ALL CONNECTIONS & FINISHES. ALWAYS REFER TO ENLARGED DETAILS, WHERE PROVIDED, FOR ADDITIONAL INFORMATION. IN CASES OF APPARENT CONFLICT, THE LARGER SCALED DETAIL SHALL APPLY.
14. INTERIOR WALL FINISHES ARE NOT SHOWN ON WALL SECTIONS TO AVOID VISUAL CLUTTER. REFER TO A4 SHEETS FINISH SCHED & INTERIOR ELEVATIONS FOR REQUIRED MATERIALS & MATERIAL PATTERNS.

TYPICAL WALL SECTION NOTES

APPLICABLE TO ALL A6 SHEETS



LETTER INDICATES EXTERIOR WALL

NUMBER INDICATES BACKUP CONSTRUCTION AS FOLLOWS:
100 - CFMF
200 - CMU

REF. SHT. G3.01 FOR SPECIFIC WALL TYPES

EXTERIOR WALL TYPE LEGEND

LETTER INDICATES TYPE

NUMBER INDICATES CONSTRUCTION AS FOLLOWS:

R100 - BUILT-UP, INSUL., MTL. DECK
R102 - SINGLE PLY, INSUL., MTL. DECK
R103 - SINGLE PLY, MTL. DECK
R110 - SINGLE PLY, INSUL., FRT PLY., CFMF
R111 - SINGLE PLY, MTL. DECK

REF. SHT. G3.01 FOR ROOF CONSTRUCTION TYPES

ROOF TYPE LEGEND

REF. TYP. CONST. DTLS. FOR ADDITIONAL INFO.

MASONRY VENEER
STANDARD CMU
ARCHITECTURAL CMU (ACMU)
CFMF PARTITION

PARTITION TYPE TAGS



LETTERS TO THE RIGHT INDICATE PARTITION HEIGHT, FIRE RATING AND ACOUSTICAL PROPERTIES.

D	WALL TO DECK / STRUCTURE
C	WALL TO 6" (MIN.) ABOVE CEILING
FR	FIRE RATED WALL TO DECK
AD	ACOUSTICAL WALL TO DECK
AC	ACOUSTICAL WALL TO 6" (MIN.) ABOVE CEILING
AR	ACOUSTICAL RATED WALL TO DECK
GD	GYP WALL ABOVE TO DECK
SR	SMOKE RESISTANT PARTITION TO DECK / STRUCTURE

LETTER & NUMBER TO THE LEFT INDICATE PARTITION TYPE & STUD OR CMU SIZE AS FOLLOWS:
1 - 7/8" HAT CHANNEL
2 - 1 5/8" CFMF
3 - 2 1/2" CFMF
4 - 3 5/8" CFMF OR CMU
6 - 6" CFMF OR 5 5/8" CMU
8 - 8" CFMF OR 7 5/8" CMU
10 - 9 5/8" CMU
12 - 11 5/8" CMU

PARTITION NOTES:

1. ALL INTERIOR WALL/PARTITIONS NOT OTHERWISE DESCRIBED BY A WALL SECTION ARE IDENTIFIED BY A SYMBOL WITH AN ALPHANUMERIC CODE INDICATING MATERIALS (BY LETTER), NOMINAL THICKNESS OF STRUCTURE (BY NUMBER) AND AN ALPHANUMERIC CODE REPRESENTING HEIGHT, FIRE RATING AND ACOUSTICAL PROPERTIES.
2. **UNTAGGED WALL/PARTITIONS AND COLUMN FURRINGS** SHALL BE ASSUMED TO BE **"TYPICAL"**, AS FOLLOWS, FOR BIDDING PURPOSES:
   GYP BOARD (EXTENDS TO 6" ABOVE CEILING U.N.O.)
   WALLS,PARTITIONS - TYPE **H4**, ACOUSTICAL
   COLUMN FURRING - **M4**, NON-ACOUSTICAL
   ANY UNTAGGED PARTITIONS WHICH APPEAR INCONSISTENT WITH THE DESCRIPTIONS ABOVE SHALL BE VERIFIED WITH THE ARCHITECT PRIOR TO BIDDING.

REF. G3 SHEETS FOR EXTERIOR WALL TYPES AND INTERIOR PARTITION TYPE ASSEMBLIES.

PARTITION LEGEND

Revision / Date

Project:
TOMBALL INTERMEDIATE SCHOOL REPLACEMENT
FOR
TOMBALL INDEPENDENT SCHOOL DISTRICT
TOMBALL, TEXAS

REGISTERED ARCHITECT CAITLIN MUNICH 29 STATE OF TEXAS
7/15/2026

Huckabee
www.huckabee-inc.com
800.687.1229

WALL SECTIONS

VOLUME 01

Job No. 00802-04-01	Sheet No. A6.08
Drawn By: MF	
Date: 07.15.26	

7/15/2026 4:29:51 PM
Autodesk Docs://TOMBALL ISD - IS REPLACEMENT/00802-04-01_Tomball ISD IS Replacement_ARCH.rvt

Copyright © 2026, Huckabee & Associates, Inc.

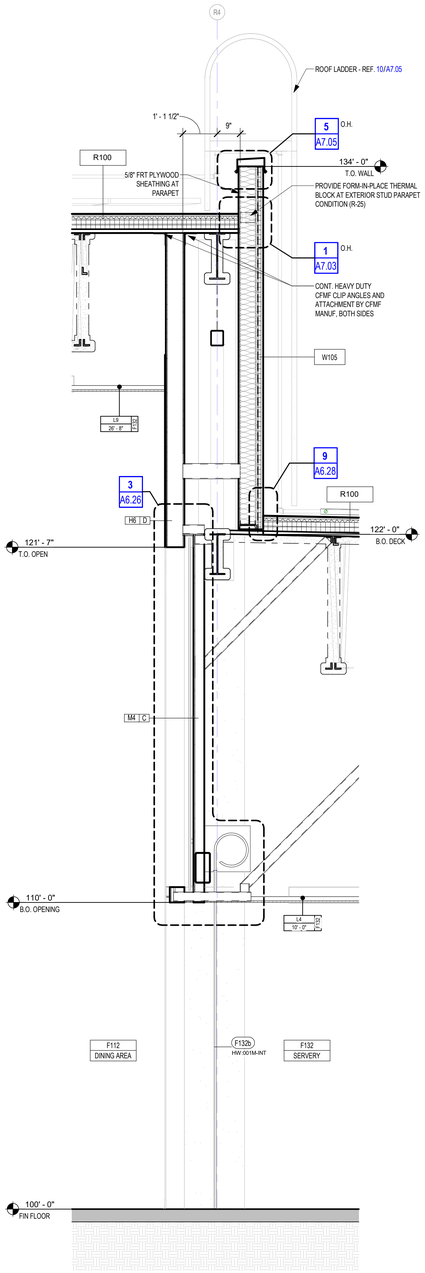

3 WALL SECTION
1/2" = 1'-0" BACK REF: A1.1F

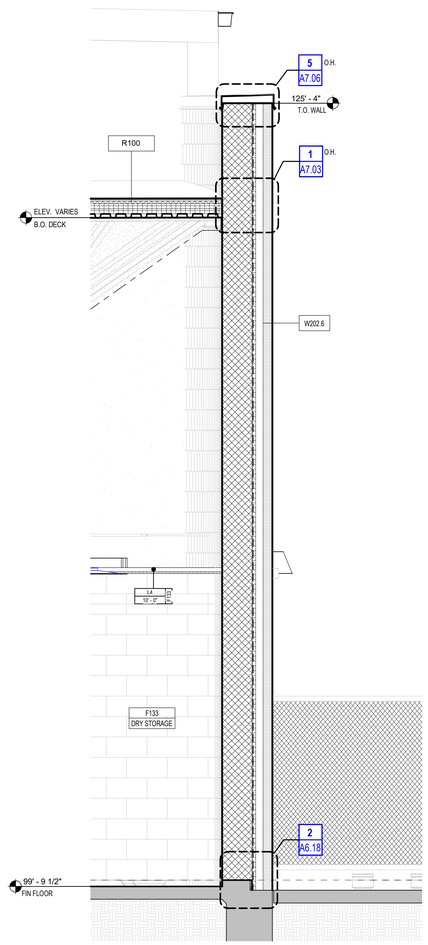

2 WALL SECTION
1/2" = 1'-0" BACK REF: A1.1F

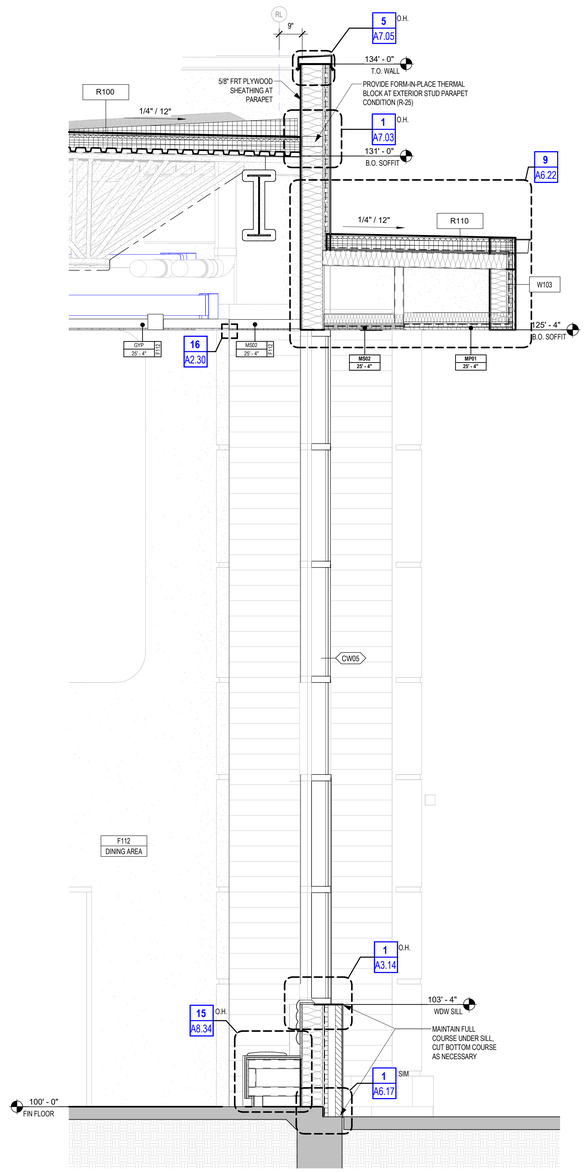

1 WALL SECTION
1/2" = 1'-0" BACK REF: A1.1F

1. REFER ALSO TO G3 SHTS FOR WALL CONSTRUCTION DETAILS. TYPICAL DETAILS APPLY, AS NEEDED, TO ALL WALL SECTIONS U.N.O.
2. REINFORCING IN CONCRETE BEAMS, FOOTINGS, & PIERS HAS NOT BEEN INDICATED FOR CLARITY. REFER TO STRUCTURAL DRAWINGS FOR THIS REINFORCING.
3. CONTRACTOR SHALL VERIFY THE DIMENSIONAL CONDITIONS BETWEEN ALL STRUCTURAL ELEMENTS & THE ARCHITECTURAL ELEMENTS FOR CONFLICTS. IF DISCREPANCIES ARE ENCOUNTERED, NOTIFY THE ARCHITECT IMMEDIATELY.
4. AT ALL EXTERIOR WALLS, PLACE WEATHER BARRIER AT THE EXTERIOR FACE OF CMU OR SHEATHING. CONTRACTOR TO VERIFY CHEMICAL COMPATIBILITY OF WEATHER BARRIER & SELF-ADHESIVE FLASHING.
5. PROVIDE 3 STACKED BRICK HEADERS OR ONE SOLID BRICK AT ALL SOLDIER OUTSIDE CORNERS. (4"W"X3 5/8")
6. PROVIDE A WEATHERED MORTAR JOINT AT ALL EXTERIOR CONDITIONS WHERE THE MASONRY COURSE BELOW THE JOINT PROJECTS BEYOND THE COURSE ABOVE.
7. WHERE CMU IS SHOWN SHADED, FILL CELL SOLID WITH GROUT UNLESS NOTED IN DETAILS AS MORTAR. COORDINATE ALL LOCATIONS WITH STRUCTURAL DRAWINGS. IN CASES OF APPARENT CONFLICT, STRUCTURAL DRAWINGS SHALL GOVERN DESIGN. GROUT
8. FILL ALL OPEN CELLS OF CMU SOLID WITH FOAM INSULATION AT ALL EXTERIOR CONDITIONS WHERE RIGID INSULATION IS NOT APPLIED IN THE CAVITY WALL.
9. PROVIDE THERMAL BATT INSULATION AT ALL EXTERIOR STUD WALLS & ACOUSTICAL BATT INSULATION AT INTERIOR STUD WALLS AS DESCRIBED IN SECTION 07 2100 OF THE SPECIFICATIONS.
10. REFER TO STRUCTURAL DRAWINGS FOR VERTICAL WALL REINFORCING.
11. ALL MASONRY WALLS SHALL BE REINFORCED WITH CONTINUOUS HORIZONTAL BED JOINT REINFORCING AS SPECIFIED, AT 16" VERTICAL SPACING. AT VENEER CONDITIONS PROVIDE TIES AS SPECIFIED AT 16" O.C.E.W.
12. INFORMATION SHOWN BEYOND IN WALL SECTIONS IS PROVIDED FOR INFORMATION ONLY & SHALL NOT LIMIT THE SCOPE OF WORK REQUIRED IN THIS PROJECT.
13. SMALLER SCALE DRAWINGS MAY NOT SHOW ALL CONNECTIONS & FINISHES. ALWAYS REFER TO ENLARGED DETAILS, WHERE PROVIDED, FOR ADDITIONAL INFORMATION. IN CASES OF APPARENT CONFLICT, THE LARGER SCALED DETAIL SHALL APPLY.
14. INTERIOR WALL FINISHES ARE NOT SHOWN ON WALL SECTIONS TO AVOID VISUAL CLUTTER. REFER TO A4 SHEETS FINISH SCHED & INTERIOR ELEVATIONS FOR REQUIRED MATERIALS & MATERIAL PATTERNS.

TYPICAL WALL SECTION NOTES

APPLICABLE TO ALL A6 SHEETS

W200 — WALL ASSEMBLY IN SECTION VIEW

LETTER INDICATES EXTERIOR WALL

NUMBER INDICATES BACKUP CONSTRUCTION AS FOLLOWS:
100 - CFMF
200 - CMU

REF. SHT. G3.01 FOR SPECIFIC WALL TYPES

EXTERIOR WALL TYPE LEGEND

LETTER INDICATES TYPE

NUMBER INDICATES CONSTRUCTION AS FOLLOWS:

R100 - BUILT-UP, INSUL., MTL. DECK
R102 - SINGLE PLY, INSUL., MTL. DECK
R103 - SINGLE PLY, MTL. DECK
R110 - SINGLE PLY, INSUL., FRT PLY., CFMF
R111 - SINGLE PLY, MTL. DECK

REF. SHT. G3.01 FOR ROOF CONSTRUCTION TYPES

R100 — ROOF ASSEMBLY IN SECTION VIEW

ROOF TYPE LEGEND

REF. TYP. CONST. DTLS. FOR ADDITIONAL INFO.

MASONRY VENEER
STANDARD CMU
ARCHITECTURAL CMU (ACMU)
CFMF PARTITION

PARTITION TYPE TAGS

A3 | D — WALL ASSEMBLY IN PLAN VIEW

LETTERS TO THE RIGHT INDICATE PARTITION HEIGHT, FIRE RATING AND ACOUSTICAL PROPERTIES.

D	WALL TO DECK / STRUCTURE
C	WALL TO 6" (MIN.) ABOVE CEILING
FR	FIRE RATED WALL TO DECK
AD	ACOUSTICAL WALL TO DECK
AC	ACOUSTICAL WALL TO 6" (MIN.) ABOVE CEILING
AR	ACOUSTICAL RATED WALL TO DECK
GD	GYP WALL ABOVE TO DECK
SR	SMOKE RESISTANT PARTITION TO DECK / STRUCTURE

LETTER & NUMBER TO THE LEFT INDICATE PARTITION TYPE & STUD OR CMU SIZE AS FOLLOWS:
1 - 7/8" HAT CHANNEL
2 - 1 5/8" CFMF
3 - 2 1/2" CFMF
4 - 3 5/8" CFMF OR CMU
6 - 6" CFMF OR 5 5/8" CMU
8 - 8" CFMF OR 7 5/8" CMU
10 - 9 5/8" CMU
12 - 11 5/8" CMU

PARTITION NOTES:

1. ALL INTERIOR WALL/PARTITIONS NOT OTHERWISE DESCRIBED BY A WALL SECTION ARE IDENTIFIED BY A SYMBOL WITH AN ALPHANUMERIC CODE INDICATING MATERIALS (BY LETTER), NOMINAL THICKNESS OF STRUCTURE (BY NUMBER) AND AN ALPHANUMERIC CODE REPRESENTING HEIGHT, FIRE RATING AND ACOUSTICAL PROPERTIES.
2. **UNTAGGED WALL/PARTITIONS AND COLUMN FURRINGS** SHALL BE ASSUMED TO BE **"TYPICAL"**, AS FOLLOWS, FOR BIDDING PURPOSES:
   GYP BOARD (EXTENDS TO 6" ABOVE CEILING U.N.O.)
   WALLS,PARTITIONS - TYPE **H4**, ACOUSTICAL
   COLUMN FURRING - **M4**, NON-ACOUSTICAL
   ANY UNTAGGED PARTITIONS WHICH APPEAR INCONSISTENT WITH THE DESCRIPTIONS ABOVE SHALL BE VERIFIED WITH THE ARCHITECT PRIOR TO BIDDING.

REF. G3 SHEETS FOR EXTERIOR WALL TYPES AND INTERIOR PARTITION TYPE ASSEMBLIES.

PARTITION LEGEND

Revision / Date

Project:
TOMBALL INTERMEDIATE SCHOOL REPLACEMENT
FOR
TOMBALL INDEPENDENT SCHOOL DISTRICT
TOMBALL, TEXAS

REGISTERED ARCHITECT — CAITLIN MUNCH — 29 — STATE OF TEXAS
7/15/2026

Huckabee
www.huckabee-inc.com
800.687.1229

WALL SECTIONS

VOLUME 01

Job No. 00802-04-01	Sheet No. A6.09
Drawn By: MF	
Date: 07.15.26	

7/15/2026 4:29:55 PM
Autodesk Docs://TOMBALL ISD - IS REPLACEMENT/00802-04-01_Tomball ISD IS Replacement_ARCH.rvt

Copyright © 2026, Huckabee & Associates, Inc.

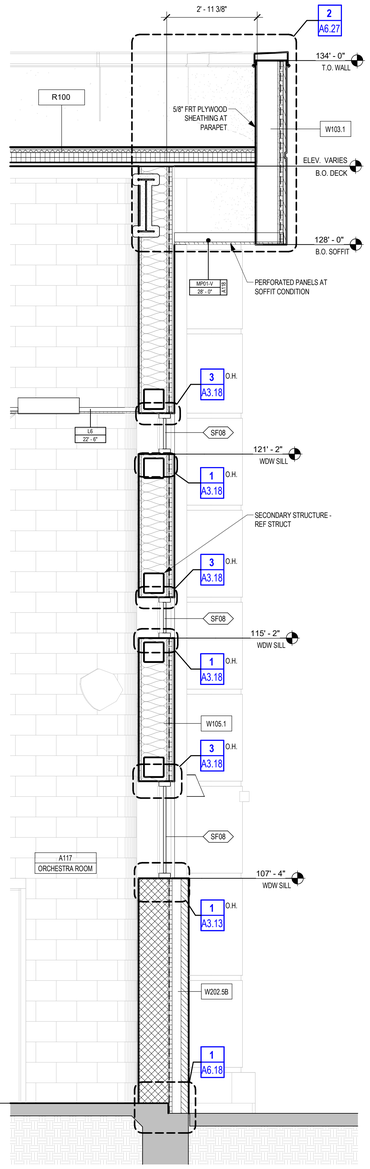

4 WALL SECTION
1/2" = 1'-0" BACK REF: A1.1A

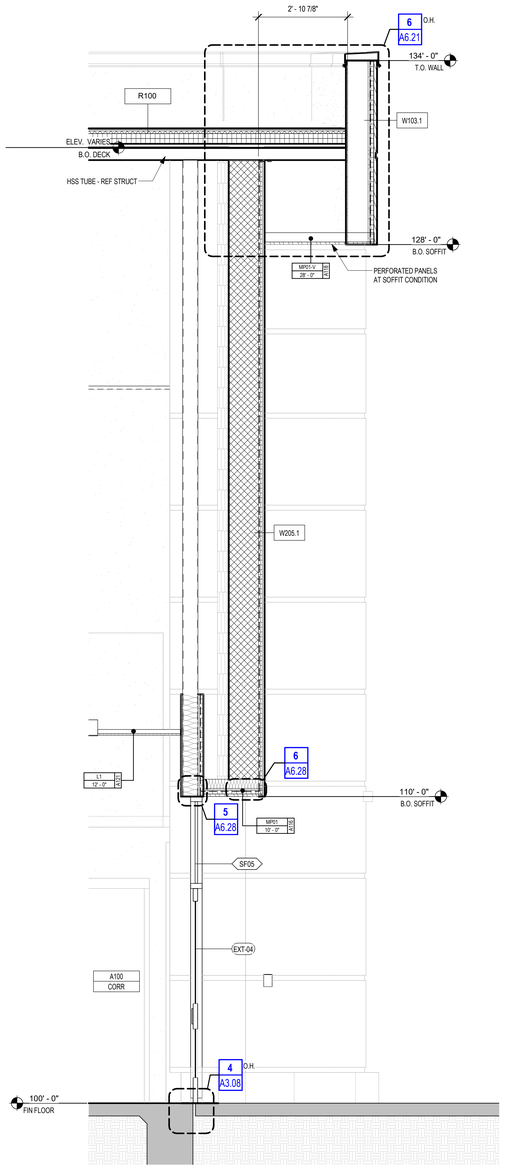

3 WALL SECTION
1/2" = 1'-0" BACK REF: A1.1A

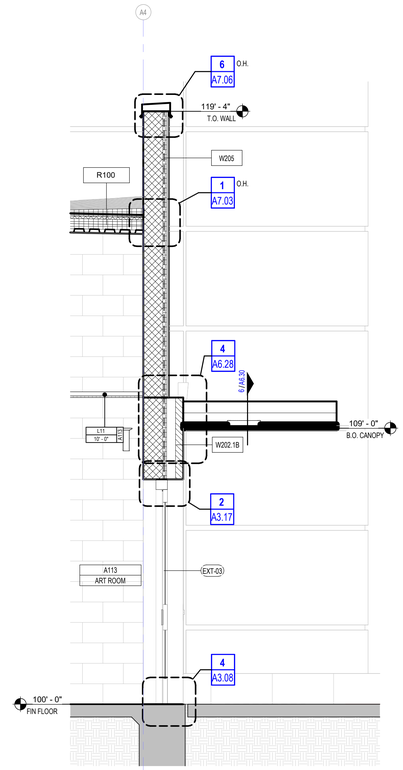

2 WALL SECTION
1/2" = 1'-0" BACK REF: A1.1A

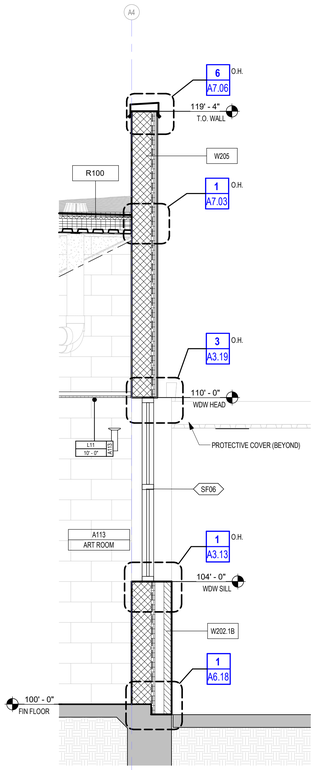

1 WALL SECTION
1/2" = 1'-0" BACK REF: A1.1A

1. REFER ALSO TO G3 SHTS FOR WALL CONSTRUCTION DETAILS. TYPICAL DETAILS APPLY, AS NEEDED, TO ALL WALL SECTIONS U.N.O.
2. REINFORCING IN CONCRETE BEAMS, FOOTINGS, & PIERS HAS NOT BEEN INDICATED FOR CLARITY. REFER TO STRUCTURAL DRAWINGS FOR THIS REINFORCING.
3. CONTRACTOR SHALL VERIFY THE DIMENSIONAL CONDITIONS BETWEEN ALL STRUCTURAL ELEMENTS & THE ARCHITECTURAL ELEMENTS FOR CONFLICTS. IF DISCREPANCIES ARE ENCOUNTERED, NOTIFY THE ARCHITECT IMMEDIATELY.
4. AT ALL EXTERIOR WALLS, PLACE WEATHER BARRIER AT THE EXTERIOR FACE OF CMU OR SHEATHING. CONTRACTOR TO VERIFY CHEMICAL COMPATIBILITY OF WEATHER BARRIER & SELF-ADHESIVE FLASHING.
5. PROVIDE 3 STACKED BRICK HEADERS OR ONE SOLID BRICK AT ALL SOLDIER OUTSIDE CORNERS. (4"W"X3 5/8")
6. PROVIDE A WEATHERED MORTAR JOINT AT ALL EXTERIOR CONDITIONS WHERE THE MASONRY COURSE BELOW THE JOINT PROJECTS BEYOND THE COURSE ABOVE.
7. WHERE CMU IS SHOWN SHADED, FILL CELL SOLID WITH GROUT UNLESS NOTED IN DETAILS AS MORTAR. COORDINATE ALL LOCATIONS WITH STRUCTURAL DRAWINGS. IN CASES OF APPARENT CONFLICT, STRUCTURAL DRAWINGS SHALL GOVERN DESIGN. GROUT
8. FILL ALL OPEN CELLS OF CMU SOLID WITH FOAM INSULATION AT ALL EXTERIOR CONDITIONS WHERE RIGID INSULATION IS NOT APPLIED IN THE CAVITY WALL.
9. PROVIDE THERMAL BATT INSULATION AT ALL EXTERIOR STUD WALLS & ACOUSTICAL BATT INSULATION AT INTERIOR STUD WALLS AS DESCRIBED IN SECTION 07 2100 OF THE SPECIFICATIONS.
10. REFER TO STRUCTURAL DRAWINGS FOR VERTICAL WALL REINFORCING.
11. ALL MASONRY WALLS SHALL BE REINFORCED WITH CONTINUOUS HORIZONTAL BED JOINT REINFORCING AS SPECIFIED, AT 16" VERTICAL SPACING. AT VENEER CONDITIONS PROVIDE TIES AS SPECIFIED AT 16" O.C.E.W.
12. INFORMATION SHOWN BEYOND IN WALL SECTIONS IS PROVIDED FOR INFORMATION ONLY & SHALL NOT LIMIT THE SCOPE OF WORK REQUIRED IN THIS PROJECT.
13. SMALLER SCALE DRAWINGS MAY NOT SHOW ALL CONNECTIONS & FINISHES. ALWAYS REFER TO ENLARGED DETAILS, WHERE PROVIDED, FOR ADDITIONAL INFORMATION. IN CASES OF APPARENT CONFLICT, THE LARGER SCALED DETAIL SHALL APPLY.
14. INTERIOR WALL FINISHES ARE NOT SHOWN ON WALL SECTIONS TO AVOID VISUAL CLUTTER. REFER TO A4 SHEETS FINISH SCHED & INTERIOR ELEVATIONS FOR REQUIRED MATERIALS & MATERIAL PATTERNS.

TYPICAL WALL SECTION NOTES
APPLICABLE TO ALL A6 SHEETS

LETTER INDICATES EXTERIOR WALL

NUMBER INDICATES BACKUP CONSTRUCTION AS FOLLOWS:
100 - CFMF
200 - CMU

REF. SHT. G3.01 FOR SPECIFIC WALL TYPES

W200 — WALL ASSEMBLY N SECTION VIEW

EXTERIOR WALL TYPE LEGEND

LETTER INDICATES TYPE

NUMBER INDICATES CONSTRUCTION AS FOLLOWS:

R100 - BUILT-UP, INSUL., MTL. DECK
R102 - SINGLE PLY, INSUL., MTL. DECK
R103 - SINGLE PLY, MTL. DECK
R110 - SINGLE PLY, INSUL., FRT PLY., CFMF
R111 - SINGLE PLY, MTL. DECK

REF. SHT. G3.01 FOR ROOF CONSTRUCTION TYPES

R100 — ROOF ASSEMBLY N SECTION VIEW

ROOF TYPE LEGEND

REF. TYP. CONST. DTLS. FOR ADDITIONAL INFO.

- MASONRY VENEER
- STANDARD CMU
- ARCHITECTURAL CMU (ACMU)
- CFMF PARTITION

PARTITION TYPE TAGS

A3 / D — WALL ASSEMBLY N PLAN VIEW

LETTERS TO THE RIGHT INDICATE PARTITION HEIGHT, FIRE RATING AND ACOUSTICAL PROPERTIES.

D	WALL TO DECK / STRUCTURE
C	WALL TO 6" (MIN.) ABOVE CEILING
FR	FIRE RATED WALL TO DECK
AD	ACOUSTICAL WALL TO DECK
AC	ACOUSTICAL WALL TO 6" (MIN.) ABOVE CEILING
AR	ACOUSTICAL RATED WALL TO DECK
GD	GYP WALL ABOVE TO DECK
SR	SMOKE RESISTANT PARTITION TO DECK / STRUCTURE

LETTER & NUMBER TO THE LEFT INDICATE PARTITION TYPE & STUD OR CMU SIZE AS FOLLOWS:
1 - 7/8" HAT CHANNEL
2 - 1 5/8" CFMF
3 - 2 1/2" CFMF
4 - 3 5/8" CFMF OR CMU
6 - 6" CFMF OR 5 5/8" CMU
8 - 8" CFMF OR 7 5/8" CMU
10 - 9 5/8" CMU
12 - 11 5/8" CMU

PARTITION NOTES:

1. ALL INTERIOR WALL/PARTITIONS NOT OTHERWISE DESCRIBED BY A WALL SECTION ARE IDENTIFIED BY A SYMBOL WITH AN ALPHANUMERIC CODE INDICATING MATERIALS (BY LETTER), NOMINAL THICKNESS OF STRUCTURE (BY NUMBER) AND AN ALPHANUMERIC CODE REPRESENTING HEIGHT, FIRE RATING AND ACOUSTICAL PROPERTIES.
2. **UNTAGGED WALL/PARTITIONS AND COLUMN FURRINGS** SHALL BE ASSUMED TO BE **"TYPICAL"**, AS FOLLOWS, FOR BIDDING PURPOSES:
GYP BOARD (EXTENDS TO 6" ABOVE CEILING U.N.O.)
WALLS/PARTITIONS - TYPE **N1**, ACOUSTICAL
COLUMN FURRING - **N1A**, NON-ACOUSTICAL
ANY UNTAGGED PARTITIONS WHICH APPEAR INCONSISTENT WITH THE DESCRIPTIONS ABOVE SHALL BE VERIFIED WITH THE ARCHITECT PRIOR TO BIDDING.

REF. G3 SHEETS FOR EXTERIOR WALL TYPES AND INTERIOR PARTITION TYPE ASSEMBLIES.

PARTITION LEGEND

Revision / Date

Project:
TOMBALL INTERMEDIATE SCHOOL REPLACEMENT
FOR
TOMBALL INDEPENDENT SCHOOL DISTRICT
TOMBALL, TEXAS

REGISTERED ARCHITECT — CAITLIN MUNCH — 29 — STATE OF TEXAS
7/15/2026

Huckabee
www.huckabee-inc.com
800.687.1229

WALL SECTIONS

VOLUME 01

Job No. 00802-04-01	Sheet No. A6.10
Drawn By: MF	
Date: 07.15.26	

7/15/2026 4:29:38 PM
Autodesk Docs://TOMBALL ISD IS REPLACEMENT/00802-04-01 Tomball ISD IS Replacement_ARCH.rvt

Copyright © 2026, Huckabee & Associates, Inc.

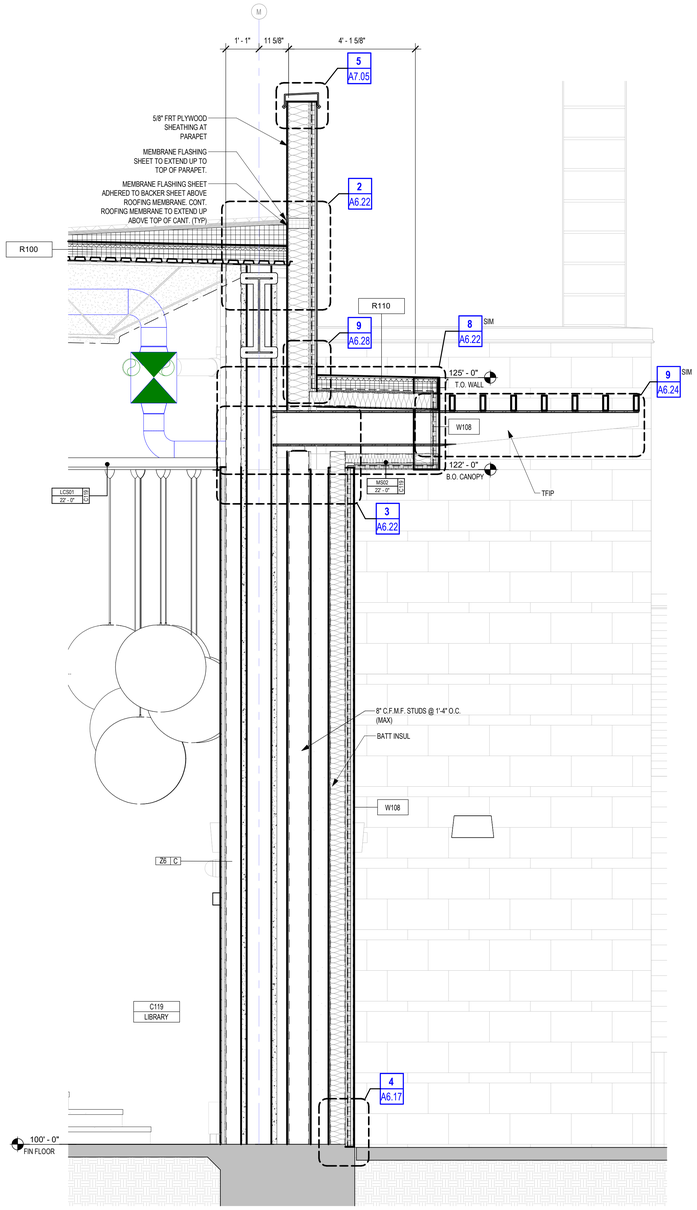

3 WALL SECTION
1/2" = 1'-0" BACK REF: A1.1C

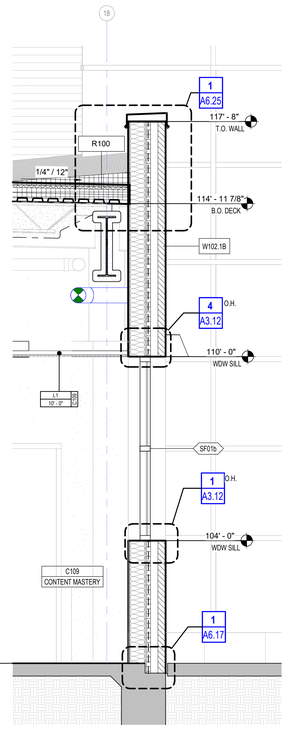

2 WALL SECTION
1/2" = 1'-0" BACK REF: A1.1C

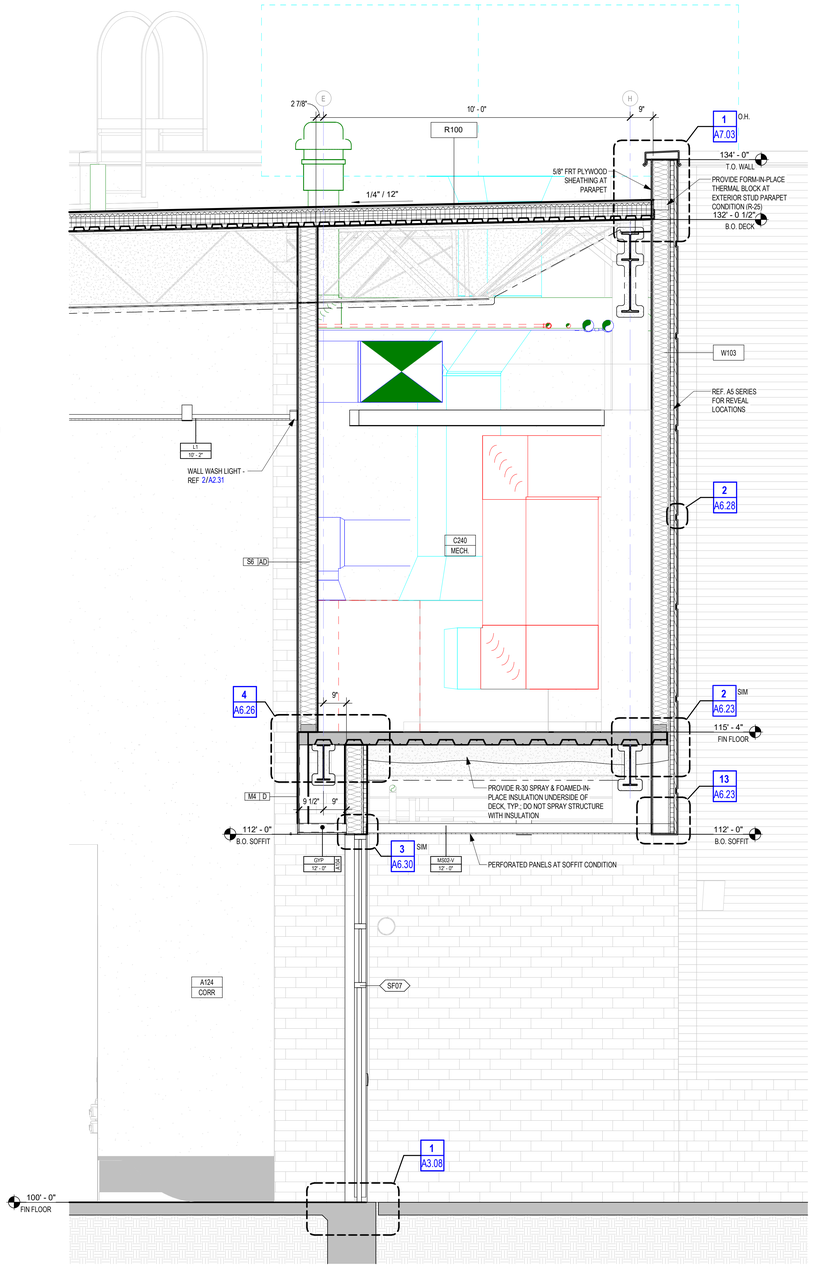

1 WALL SECTION
1/2" = 1'-0" BACK REF: A1.1A

1. REFER ALSO TO G3 SHTS FOR WALL CONSTRUCTION DETAILS. TYPICAL DETAILS APPLY, AS NEEDED, TO ALL WALL SECTIONS U.N.O.
2. REINFORCING IN CONCRETE BEAMS, FOOTINGS, & PIERS HAS NOT BEEN INDICATED FOR CLARITY. REFER TO STRUCTURAL DRAWINGS FOR THIS REINFORCING.
3. CONTRACTOR SHALL VERIFY THE DIMENSIONAL CONDITIONS BETWEEN ALL STRUCTURAL ELEMENTS & THE ARCHITECTURAL ELEMENTS FOR CONFLICTS. IF DISCREPANCIES ARE ENCOUNTERED, NOTIFY THE ARCHITECT IMMEDIATELY.
4. AT ALL EXTERIOR WALLS, PLACE WEATHER BARRIER AT THE EXTERIOR FACE OF CMU OR SHEATHING. CONTRACTOR TO VERIFY CHEMICAL COMPATIBILITY OF WEATHER BARRIER & SELF-ADHESIVE FLASHING.
5. PROVIDE 3 STACKED BRICK HEADERS OR ONE SOLID BRICK AT ALL SOLDIER OUTSIDE CORNERS. (4"W"X3 5/8")
6. PROVIDE A WEATHERED MORTAR JOINT AT ALL EXTERIOR CONDITIONS WHERE THE MASONRY COURSE BELOW THE JOINT PROJECTS BEYOND THE COURSE ABOVE.
7. WHERE CMU IS SHOWN SHADED, FILL CELL SOLID WITH GROUT UNLESS NOTED IN DETAILS AS MORTAR. COORDINATE ALL LOCATIONS WITH STRUCTURAL DRAWINGS. IN CASES OF APPARENT CONFLICT, STRUCTURAL DRAWINGS SHALL GOVERN DESIGN. GROUT
8. FILL ALL OPEN CELLS OF CMU SOLID WITH FOAM INSULATION AT ALL EXTERIOR CONDITIONS WHERE RIGID INSULATION IS NOT APPLIED IN THE CAVITY WALL.
9. PROVIDE THERMAL BATT INSULATION AT ALL EXTERIOR STUD WALLS & ACOUSTICAL BATT INSULATION AT INTERIOR STUD WALLS AS DESCRIBED IN SECTION 07 2100 OF THE SPECIFICATIONS.
10. REFER TO STRUCTURAL DRAWINGS FOR VERTICAL WALL REINFORCING.
11. ALL MASONRY WALLS SHALL BE REINFORCED WITH CONTINUOUS HORIZONTAL BED JOINT REINFORCING AS SPECIFIED, AT 16" VERTICAL SPACING. AT VENEER CONDITIONS PROVIDE TIES AS SPECIFIED AT 16" O.C.E.W.
12. INFORMATION SHOWN BEYOND IN WALL SECTIONS IS PROVIDED FOR INFORMATION ONLY & SHALL NOT LIMIT THE SCOPE OF WORK REQUIRED IN THIS PROJECT.
13. SMALLER SCALE DRAWINGS MAY NOT SHOW ALL CONNECTIONS & FINISHES. ALWAYS REFER TO ENLARGED DETAILS, WHERE PROVIDED, FOR ADDITIONAL INFORMATION. IN CASES OF APPARENT CONFLICT, THE LARGER SCALED DETAIL SHALL APPLY.
14. INTERIOR WALL FINISHES ARE NOT SHOWN ON WALL SECTIONS TO AVOID VISUAL CLUTTER. REFER TO A4 SHEETS FINISH SCHED & INTERIOR ELEVATIONS FOR REQUIRED MATERIALS & MATERIAL PATTERNS.

TYPICAL WALL SECTION NOTES
APPLICABLE TO ALL A4 SHEETS

LETTER INDICATES EXTERIOR WALL

NUMBER INDICATES BACKUP CONSTRUCTION AS FOLLOWS:
100 - CFMF
200 - CMU

REF. SHT. G3.01 FOR SPECIFIC WALL TYPES

W200 — WALL ASSEMBLY IN SECTION VIEW

EXTERIOR WALL TYPE LEGEND

LETTER INDICATES TYPE

NUMBER INDICATES CONSTRUCTION AS FOLLOWS:

R100 - BUILT-UP, INSUL., MTL. DECK
R102 - SINGLE PLY, INSUL., MTL. DECK
R103 - SINGLE PLY, MTL. DECK
R110 - SINGLE PLY, INSUL., FRT PLY., CFMF
R111 - SINGLE PLY, MTL. DECK

REF. SHT. G3.01 FOR ROOF CONSTRUCTION TYPES

R100 — ROOF ASSEMBLY IN SECTION VIEW

ROOF TYPE LEGEND

REF. TYP. CONST. DTLS. FOR ADDITIONAL INFO.

MASONRY VENEER

STANDARD CMU

ARCHITECTURAL CMU (ACMU)

CFMF PARTITION

PARTITION TYPE TAGS

A3 / D — WALL ASSEMBLY IN PLAN VIEW

LETTERS TO THE RIGHT INDICATE PARTITION HEIGHT, FIRE RATING AND ACOUSTICAL PROPERTIES.

D	WALL TO DECK / STRUCTURE
C	WALL TO 6" (MIN.) ABOVE CEILING
FR	FIRE RATED WALL TO DECK
AD	ACOUSTICAL WALL TO DECK
AC	ACOUSTICAL WALL TO 6" (MIN.) ABOVE CEILING
AR	ACOUSTICAL RATED WALL TO DECK
GD	GYP WALL ABOVE TO DECK
SR	SMOKE RESISTANT PARTITION TO DECK / STRUCTURE

LETTER & NUMBER TO THE LEFT INDICATE PARTITION TYPE & STUD OR CMU SIZE AS FOLLOWS:
1 - 7/8" HAT CHANNEL
2 - 1 5/8" CFMF
3 - 2 1/2" CFMF
4 - 3 5/8" CFMF OR CMU
6 - 6" CFMF OR 5 5/8" CMU
8 - 8" CFMF OR 7 5/8" CMU
10 - 9 5/8" CMU
12 - 11 5/8" CMU

PARTITION NOTES:

1. ALL INTERIOR WALL/PARTITIONS NOT OTHERWISE DESCRIBED BY A WALL SECTION ARE IDENTIFIED BY A SYMBOL WITH AN ALPHANUMERIC CODE INDICATING MATERIALS (BY LETTER), NOMINAL THICKNESS OF STRUCTURE (BY NUMBER) AND AN ALPHANUMERIC CODE REPRESENTING HEIGHT, FIRE RATING AND ACOUSTICAL PROPERTIES.
2. **UNTAGGED WALL/PARTITIONS AND COLUMN FURRINGS** SHALL BE ASSUMED TO BE **"TYPICAL"**, AS FOLLOWS, FOR BIDDING PURPOSES:
GYP BOARD (EXTENDS TO 6" ABOVE CEILING U.N.O.)
WALLS/PARTITIONS - TYPE **H4**, ACOUSTICAL
COLUMN FURRING - **W4**, NON-ACOUSTICAL
ANY UNTAGGED PARTITIONS WHICH APPEAR INCONSISTENT WITH THE DESCRIPTIONS ABOVE SHALL BE VERIFIED WITH THE ARCHITECT PRIOR TO BIDDING.

REF. G3 SHEETS FOR EXTERIOR WALL TYPES AND INTERIOR PARTITION TYPE ASSEMBLIES.

PARTITION LEGEND

Revision / Date

Project:
TOMBALL INTERMEDIATE SCHOOL REPLACEMENT
FOR
TOMBALL INDEPENDENT SCHOOL DISTRICT
TOMBALL, TEXAS

REGISTERED ARCHITECT — CARY LIN MUNICH — STATE OF TEXAS — 29 — 7/15/2026

Huckabee
www.huckabee-inc.com
800.687.1229

WALL SECTIONS

VOLUME 01

Job No. 00802-04-01	Sheet No. A6.11
Drawn By: MF	
Date: 07.15.26	

7/15/2026 4:39:01 PM
Autodesk Docs://TOMBALL ISD - IS REPLACEMENT/00802-04-01 Tomball ISD IS Replacement_ARCH.rvt

Copyright © 2026, Huckabee & Associates, Inc.

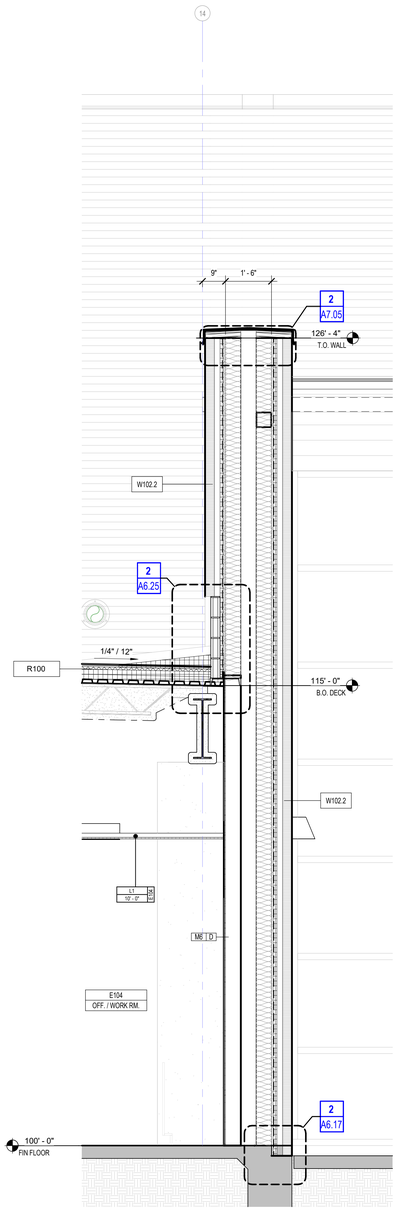

4 WALL SECTION
1/2" = 1'-0" BACK REF: A1.1C

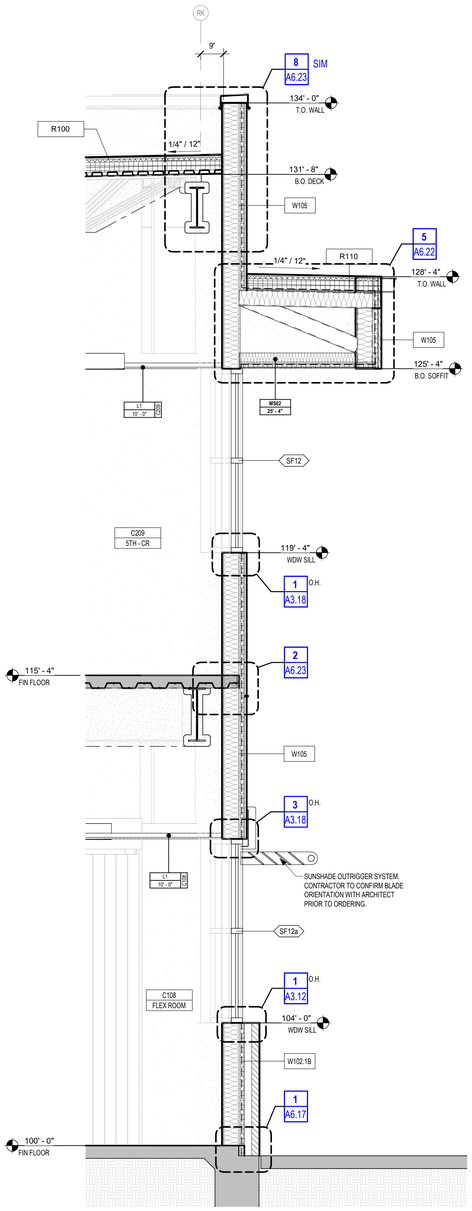

3 WALL SECTION
1/2" = 1'-0" BACK REF: A1.1C

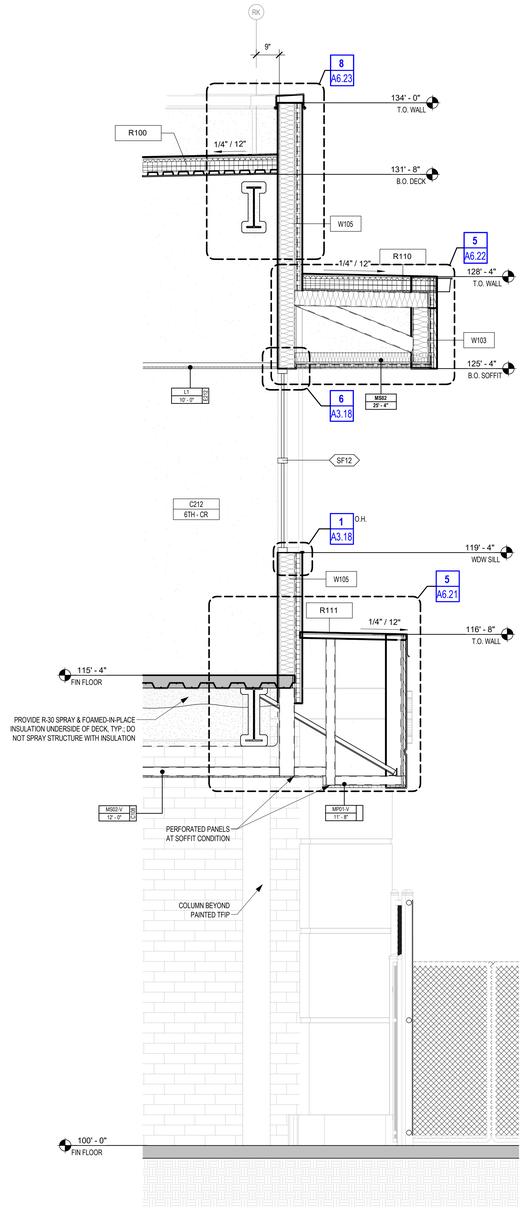

2 WALL SECTION
1/2" = 1'-0" BACK REF: A1.2C

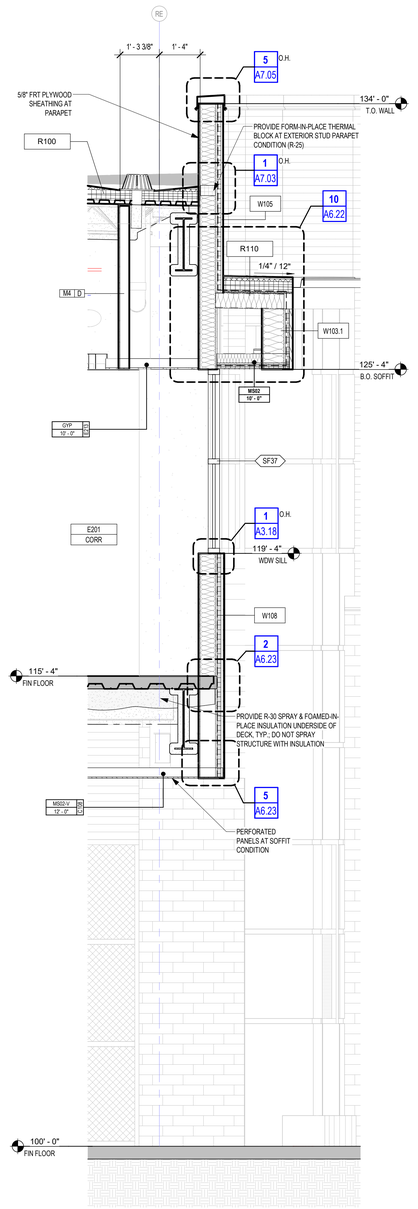

1 WALL SECTION
1/2" = 1'-0" BACK REF: A1.2C

TYPICAL WALL SECTION NOTES

APPLICABLE TO ALL A6 SHEETS

1. REFER ALSO TO G3 SHTS FOR WALL CONSTRUCTION DETAILS. TYPICAL DETAILS APPLY, AS NEEDED, TO ALL WALL SECTIONS U.N.O.
2. REINFORCING IN CONCRETE BEAMS, FOOTINGS, & PIERS HAS NOT BEEN INDICATED FOR CLARITY. REFER TO STRUCTURAL DRAWINGS FOR THIS REINFORCING.
3. CONTRACTOR SHALL VERIFY THE DIMENSIONAL CONDITIONS BETWEEN ALL STRUCTURAL ELEMENTS & THE ARCHITECTURAL ELEMENTS FOR CONFLICTS. IF DISCREPANCIES ARE ENCOUNTERED, NOTIFY THE ARCHITECT IMMEDIATELY.
4. AT ALL EXTERIOR WALLS, PLACE WEATHER BARRIER AT THE EXTERIOR FACE OF CMU OR SHEATHING. CONTRACTOR TO VERIFY CHEMICAL COMPATIBILITY OF WEATHER BARRIER & SELF-ADHESIVE FLASHING.
5. PROVIDE 3 STACKED BRICK HEADERS OR ONE SOLID BRICK AT ALL SOLDIER OUTSIDE CORNERS. (4"W"X3 5/8")
6. PROVIDE A WEATHERED MORTAR JOINT AT ALL EXTERIOR CONDITIONS WHERE THE MASONRY COURSE BELOW THE JOINT PROJECTS BEYOND THE COURSE ABOVE.
7. WHERE CMU IS SHOWN SHADED, FILL CELL SOLID WITH GROUT UNLESS NOTED IN DETAILS AS MORTAR. COORDINATE ALL LOCATIONS WITH STRUCTURAL DRAWINGS. IN CASES OF APPARENT CONFLICT, STRUCTURAL DRAWINGS SHALL GOVERN DESIGN. GROUT
8. FILL ALL OPEN CELLS OF CMU SOLID WITH FOAM INSULATION AT ALL EXTERIOR CONDITIONS WHERE RIGID INSULATION IS NOT APPLIED IN THE CAVITY WALL.
9. PROVIDE THERMAL BATT INSULATION AT ALL EXTERIOR STUD WALLS & ACOUSTICAL BATT INSULATION AT INTERIOR STUD WALLS AS DESCRIBED IN SECTION 07 2100 OF THE SPECIFICATIONS.
10. REFER TO STRUCTURAL DRAWINGS FOR VERTICAL WALL REINFORCING.
11. ALL MASONRY WALLS SHALL BE REINFORCED WITH CONTINUOUS HORIZONTAL BED JOINT REINFORCING AS SPECIFIED, AT 16" VERTICAL SPACING. AT VENEER CONDITIONS PROVIDE TIES AS SPECIFIED AT 16" O.C.E.W.
12. INFORMATION SHOWN BEYOND IN WALL SECTIONS IS PROVIDED FOR INFORMATION ONLY & SHALL NOT LIMIT THE SCOPE OF WORK REQUIRED IN THIS PROJECT.
13. SMALLER SCALE DRAWINGS MAY NOT SHOW ALL CONNECTIONS & FINISHES. ALWAYS REFER TO ENLARGED DETAILS, WHERE PROVIDED, FOR ADDITIONAL INFORMATION. IN CASES OF APPARENT CONFLICT, THE LARGER SCALED DETAIL SHALL APPLY.
14. INTERIOR WALL FINISHES ARE NOT SHOWN ON WALL SECTIONS TO AVOID VISUAL CLUTTER. REFER TO A4 SHEETS FINISH SCHED & INTERIOR ELEVATIONS FOR REQUIRED MATERIALS & MATERIAL PATTERNS.

EXTERIOR WALL TYPE LEGEND



LETTER INDICATES EXTERIOR WALL

NUMBER INDICATES BACKUP CONSTRUCTION AS FOLLOWS:
100 - CFMF
200 - CMU

REF. SHT. G3.01 FOR SPECIFIC WALL TYPES

ROOF TYPE LEGEND

LETTER INDICATES TYPE

NUMBER INDICATES CONSTRUCTION AS FOLLOWS:

R100 - BUILT-UP, INSUL., MTL. DECK
R102 - SINGLE PLY, INSUL., MTL. DECK
R103 - SINGLE PLY, MTL. DECK
R110 - SINGLE PLY, INSUL., FRT PLY., CFMF
R111 - SINGLE PLY, MTL. DECK

REF. SHT. G3.01 FOR ROOF CONSTRUCTION TYPES

R100
ROOF ASSEMBLY IN SECTION VIEW

PARTITION LEGEND

REF. TYP. CONST. DTLS. FOR ADDITIONAL INFO.
MASONRY VENEER
STANDARD CMU
ARCHITECTURAL CMU (ACMU)
CFMF PARTITION

PARTITION TYPE TAGS

A3 D
WALL ASSEMBLY IN PLAN VIEW

LETTERS TO THE RIGHT INDICATE PARTITION HEIGHT, FIRE RATING AND ACOUSTICAL PROPERTIES.

D	WALL TO DECK / STRUCTURE
C	WALL TO 6" (MIN.) ABOVE CEILING
FR	FIRE RATED WALL TO DECK
AD	ACOUSTICAL WALL TO DECK
AC	ACOUSTICAL WALL TO 6" (MIN.) ABOVE CEILING
AR	ACOUSTICAL RATED WALL TO DECK
GD	GYP WALL ABOVE TO DECK
SR	SMOKE RESISTANT PARTITION TO DECK / STRUCTURE

LETTER & NUMBER TO THE LEFT INDICATE PARTITION TYPE & STUD OR CMU SIZE AS FOLLOWS:
1 - 7/8" HAT CHANNEL
2 - 1 5/8" CFMF
3 - 2 1/2" CFMF
4 - 3 5/8" CFMF OR CMU
6 - 6" CFMF OR 5 5/8" CMU
8 - 8" CFMF OR 7 5/8" CMU
10 - 9 5/8" CMU
12 - 11 5/8" CMU

PARTITION NOTES:

1. ALL INTERIOR WALL/PARTITIONS NOT OTHERWISE DESCRIBED BY A WALL SECTION ARE IDENTIFIED BY A SYMBOL WITH AN ALPHANUMERIC CODE INDICATING MATERIALS (BY LETTER), NOMINAL THICKNESS OF STRUCTURE (BY NUMBER) AND AN ALPHANUMERIC CODE REPRESENTING HEIGHT, FIRE RATING AND ACOUSTICAL PROPERTIES.
2. **UNTAGGED WALL/PARTITIONS AND COLUMN FURRINGS** SHALL BE ASSUMED TO BE **"TYPICAL"**, AS FOLLOWS, FOR BIDDING PURPOSES:
   GYP BOARD (EXTENDS TO 6" ABOVE CEILING U.N.O.)
   WALLS/PARTITIONS - TYPE **H4**, ACOUSTICAL
   COLUMN FURRING - **H4**, NON-ACOUSTICAL
   ANY UNTAGGED PARTITIONS WHICH APPEAR INCONSISTENT WITH THE DESCRIPTIONS ABOVE SHALL BE VERIFIED WITH THE ARCHITECT PRIOR TO BIDDING.

REF. G3 SHEETS FOR EXTERIOR WALL TYPES AND INTERIOR PARTITION TYPE ASSEMBLIES.

Revision / Date

Project:
TOMBALL INTERMEDIATE SCHOOL REPLACEMENT
FOR
TOMBALL INDEPENDENT SCHOOL DISTRICT
TOMBALL, TEXAS



Huckabee
www.huckabee-inc.com
800.687.1229

WALL SECTIONS

VOLUME 01

Job No. 00802-04-01	Sheet No. A6.12
Drawn By: MF	
Date: 07.15.26	

7/15/2026 4:30:05 PM
Autodesk Docs://TOMBALL ISD - IS REPLACEMENT/00802-04-01_Tomball ISD I IS Replacement_ARCH.rvt

Copyright © 2026, Huckabee & Associates, Inc.

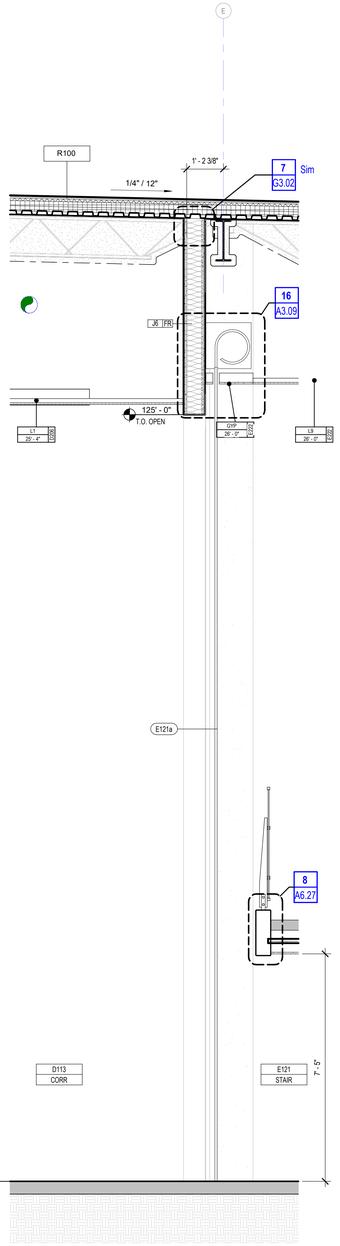

5 WALL SECTION
1/2" = 1'-0" BACK REF: A1.1D

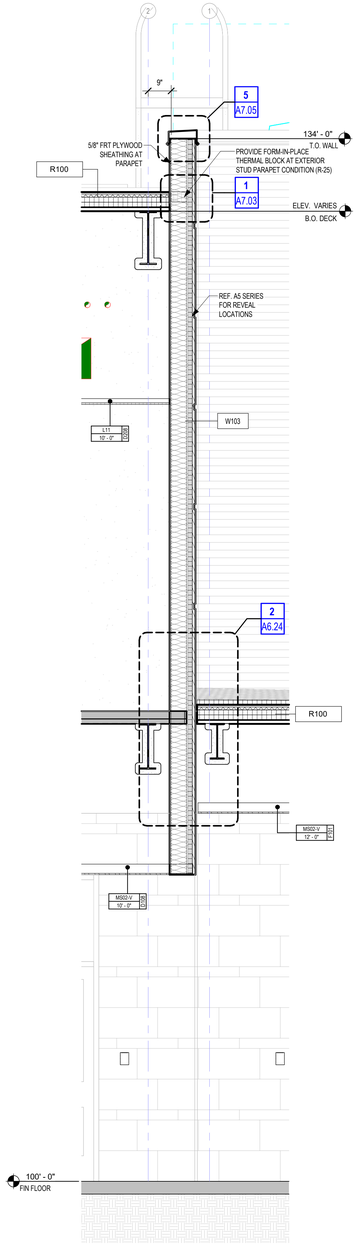

4 WALL SECTION
1/2" = 1'-0" BACK REF: A1.2D

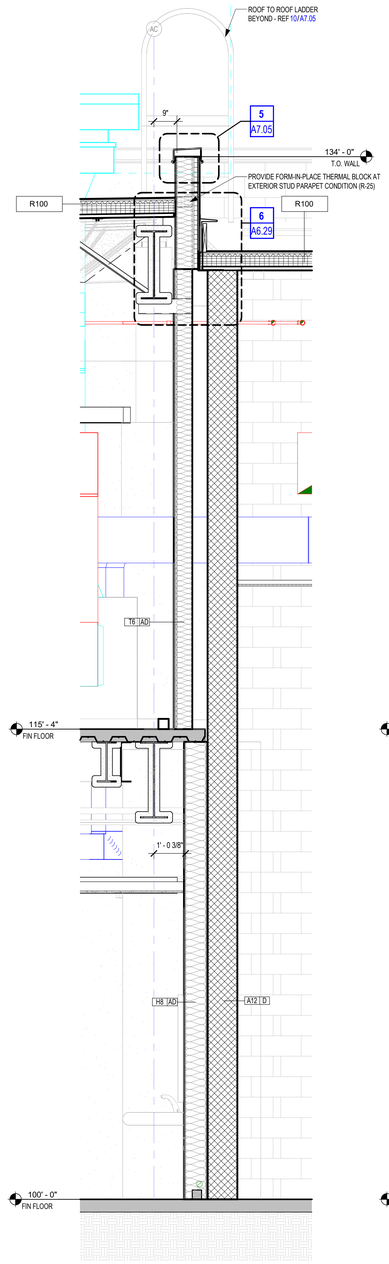

3 WALL SECTION
1/2" = 1'-0" BACK REF: A1.1A

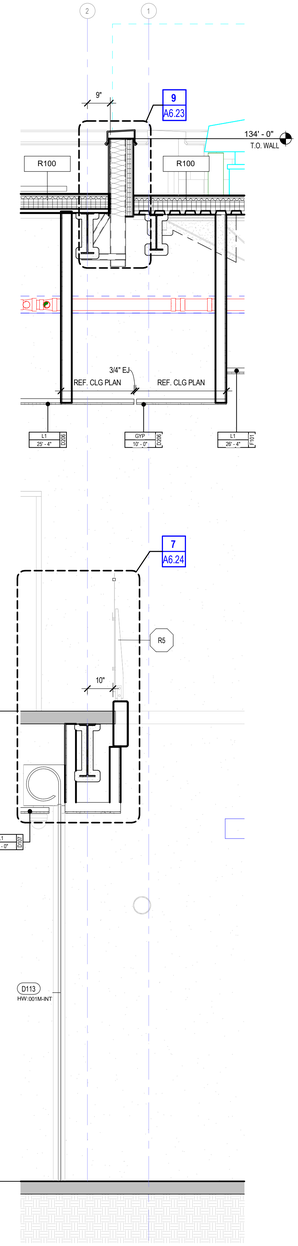

2 WALL SECTION
1/2" = 1'-0" BACK REF: A1.1D

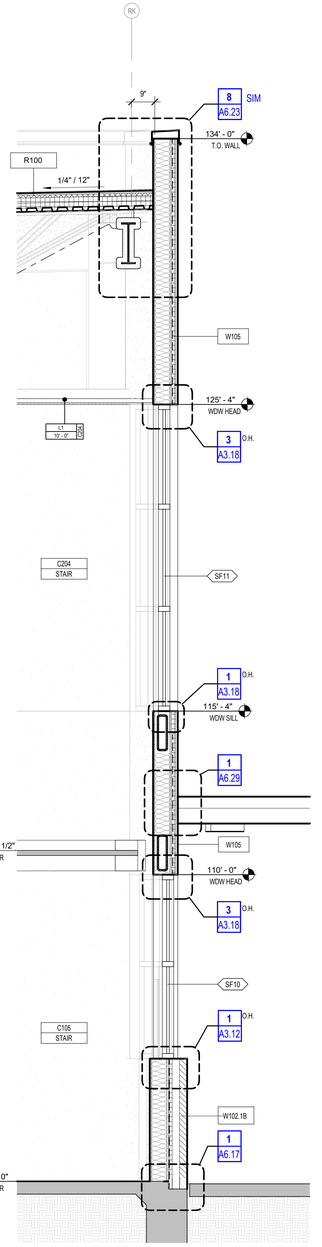

1 WALL SECTION
1/2" = 1'-0" BACK REF: A1.2C

1. REFER ALSO TO G3 SHTS FOR WALL CONSTRUCTION DETAILS. TYPICAL DETAILS APPLY, AS NEEDED, TO ALL WALL SECTIONS U.N.O.
2. REINFORCING IN CONCRETE BEAMS, FOOTINGS, & PIERS HAS NOT BEEN INDICATED FOR CLARITY. REFER TO STRUCTURAL DRAWINGS FOR THIS REINFORCING.
3. CONTRACTOR SHALL VERIFY THE DIMENSIONAL CONDITIONS BETWEEN ALL STRUCTURAL ELEMENTS & THE ARCHITECTURAL ELEMENTS FOR CONFLICTS. IF DISCREPANCIES ARE ENCOUNTERED, NOTIFY THE ARCHITECT IMMEDIATELY.
4. AT ALL EXTERIOR WALLS, PLACE WEATHER BARRIER AT THE EXTERIOR FACE OF CMU OR SHEATHING. CONTRACTOR TO VERIFY CHEMICAL COMPATIBILITY OF WEATHER BARRIER & SELF-ADHESIVE FLASHING.
5. PROVIDE 3 STACKED BRICK HEADERS OR ONE SOLID BRICK AT ALL SOLDIER OUTSIDE CORNERS. (4"X4"X3 5/8")
6. PROVIDE A WEATHERED MORTAR JOINT AT ALL EXTERIOR CONDITIONS WHERE THE MASONRY COURSE BELOW THE JOINT PROJECTS BEYOND THE COURSE ABOVE.
7. WHERE CMU IS SHOWN SHADED, FILL CELL SOLID WITH GROUT UNLESS NOTED IN DETAILS AS MORTAR. COORDINATE ALL LOCATIONS WITH STRUCTURAL DRAWINGS. IN CASES OF APPARENT CONFLICT, STRUCTURAL DRAWINGS SHALL GOVERN DESIGN. GROUT
8. FILL ALL OPEN CELLS OF CMU SOLID WITH FOAM INSULATION AT ALL EXTERIOR CONDITIONS WHERE RIGID INSULATION IS NOT APPLIED IN THE CAVITY WALL.
9. PROVIDE THERMAL BATT INSULATION AT ALL EXTERIOR STUD WALLS & ACOUSTICAL BATT INSULATION AT INTERIOR STUD WALLS AS DESCRIBED IN SECTION 07 2100 OF THE SPECIFICATIONS.
10. REFER TO STRUCTURAL DRAWINGS FOR VERTICAL WALL REINFORCING.
11. ALL MASONRY WALLS SHALL BE REINFORCED WITH CONTINUOUS HORIZONTAL BED JOINT REINFORCING AS SPECIFIED, AT 16" VERTICAL SPACING. AT VENEER CONDITIONS PROVIDE TIES AS SPECIFIED AT 16" O.C.E.W.
12. INFORMATION SHOWN BEYOND IN WALL SECTIONS IS PROVIDED FOR INFORMATION ONLY & SHALL NOT LIMIT THE SCOPE OF WORK REQUIRED IN THIS PROJECT.
13. SMALLER SCALE DRAWINGS MAY NOT SHOW ALL CONNECTIONS & FINISHES. ALWAYS REFER TO ENLARGED DETAILS, WHERE PROVIDED, FOR ADDITIONAL INFORMATION. IN CASES OF APPARENT CONFLICT, THE LARGER SCALED DETAIL SHALL APPLY.
14. INTERIOR WALL FINISHES ARE NOT SHOWN ON WALL SECTIONS TO AVOID VISUAL CLUTTER. REFER TO A4 SHEETS FINISH SCHED & INTERIOR ELEVATIONS FOR REQUIRED MATERIALS & MATERIAL PATTERNS.

TYPICAL WALL SECTION NOTES
APPLICABLE TO ALL A6 SHEETS

LETTER INDICATES EXTERIOR WALL

W200 — WALL ASSEMBLY IN SECTION VIEW

NUMBER INDICATES BACKUP CONSTRUCTION AS FOLLOWS:
- **100** - CFMF
- **200** - CMU

REF. SHT. G3.01 FOR SPECIFIC WALL TYPES

EXTERIOR WALL TYPE LEGEND

LETTER INDICATES TYPE

NUMBER INDICATES CONSTRUCTION AS FOLLOWS:

- **R100** - BUILT-UP, INSUL., MTL. DECK
- **R102** - SINGLE PLY, INSUL., MTL. DECK
- **R103** - SINGLE PLY, MTL. DECK
- **R110** - SINGLE PLY, INSUL., FRT PLY., CFMF
- **R111** - SINGLE PLY, MTL. DECK

REF. SHT. G3.01 FOR ROOF CONSTRUCTION TYPES

R100 — ROOF ASSEMBLY IN SECTION VIEW

ROOF TYPE LEGEND

REF. TYP. CONST. DTLS. FOR ADDITIONAL INFO.

- MASONRY VENEER
- STANDARD CMU
- ARCHITECTURAL CMU (ACMU)
- CFMF PARTITION

PARTITION TYPE TAGS

A3 / D — WALL ASSEMBLY IN PLAN VIEW

LETTERS TO THE RIGHT INDICATE PARTITION HEIGHT, FIRE RATING AND ACOUSTICAL PROPERTIES.

D	WALL TO DECK / STRUCTURE
C	WALL TO 6" (MIN.) ABOVE CEILING
FR	FIRE RATED WALL TO DECK
AD	ACOUSTICAL WALL TO DECK
AC	ACOUSTICAL WALL TO 6" (MIN.) ABOVE CEILING
AR	ACOUSTICAL RATED WALL TO DECK
GD	GYP WALL ABOVE TO DECK
SR	SMOKE RESISTANT PARTITION TO DECK / STRUCTURE

LETTER & NUMBER TO THE LEFT INDICATE PARTITION TYPE & STUD OR CMU SIZE AS FOLLOWS:
- 1 - 7/8" HAT CHANNEL
- 2 - 1 5/8" CFMF
- 3 - 2 1/2" CFMF
- 4 - 3 5/8" CFMF OR CMU
- 6 - 6" CFMF OR 5 5/8" CMU
- 8 - 8" CFMF OR 7 5/8" CMU
- 10 - 9 5/8" CMU
- 12 - 11 5/8" CMU

PARTITION NOTES:

1. ALL INTERIOR WALL/PARTITIONS NOT OTHERWISE DESCRIBED BY A WALL SECTION ARE IDENTIFIED BY A SYMBOL WITH AN ALPHANUMERIC CODE INDICATING MATERIALS (BY LETTER), NOMINAL THICKNESS OF STRUCTURE (BY NUMBER) AND AN ALPHANUMERIC CODE REPRESENTING HEIGHT, FIRE RATING AND ACOUSTICAL PROPERTIES.
2. **UNTAGGED WALL/PARTITIONS AND COLUMN FURRINGS** SHALL BE ASSUMED TO BE **"TYPICAL"**, AS FOLLOWS, FOR BIDDING PURPOSES:
   GYP BOARD (EXTENDS TO 6" ABOVE CEILING U.N.O.)
   WALLS/PARTITIONS - TYPE **H4**, ACOUSTICAL
   COLUMN FURRING - **M4**, NON-ACOUSTICAL
   ANY UNTAGGED PARTITIONS WHICH APPEAR INCONSISTENT WITH THE DESCRIPTIONS ABOVE SHALL BE VERIFIED WITH THE ARCHITECT PRIOR TO BIDDING.

REF. G3 SHEETS FOR EXTERIOR WALL TYPES AND INTERIOR PARTITION TYPE ASSEMBLIES.

PARTITION LEGEND

Revision / Date

Project:
TOMBALL INTERMEDIATE SCHOOL REPLACEMENT
FOR
TOMBALL INDEPENDENT SCHOOL DISTRICT
TOMBALL, TEXAS

REGISTERED ARCHITECT — CAITLIN MUNCH — 29 — STATE OF TEXAS
7/15/2026

Huckabee
www.huckabee-inc.com
800.687.1229

WALL SECTIONS

VOLUME 01

Job No. 00802-04-01	Sheet No. A6.13
Drawn By: MF	
Date: 07.15.26	

7/15/2026 4:30:10 PM
Autodesk Docs://TOMBALL ISD - IS REPLACEMENT/00802-04-01_Tomball ISD IS Replacement_ARCH.rvt

Copyright © 2026, Huckabee & Associates, Inc.

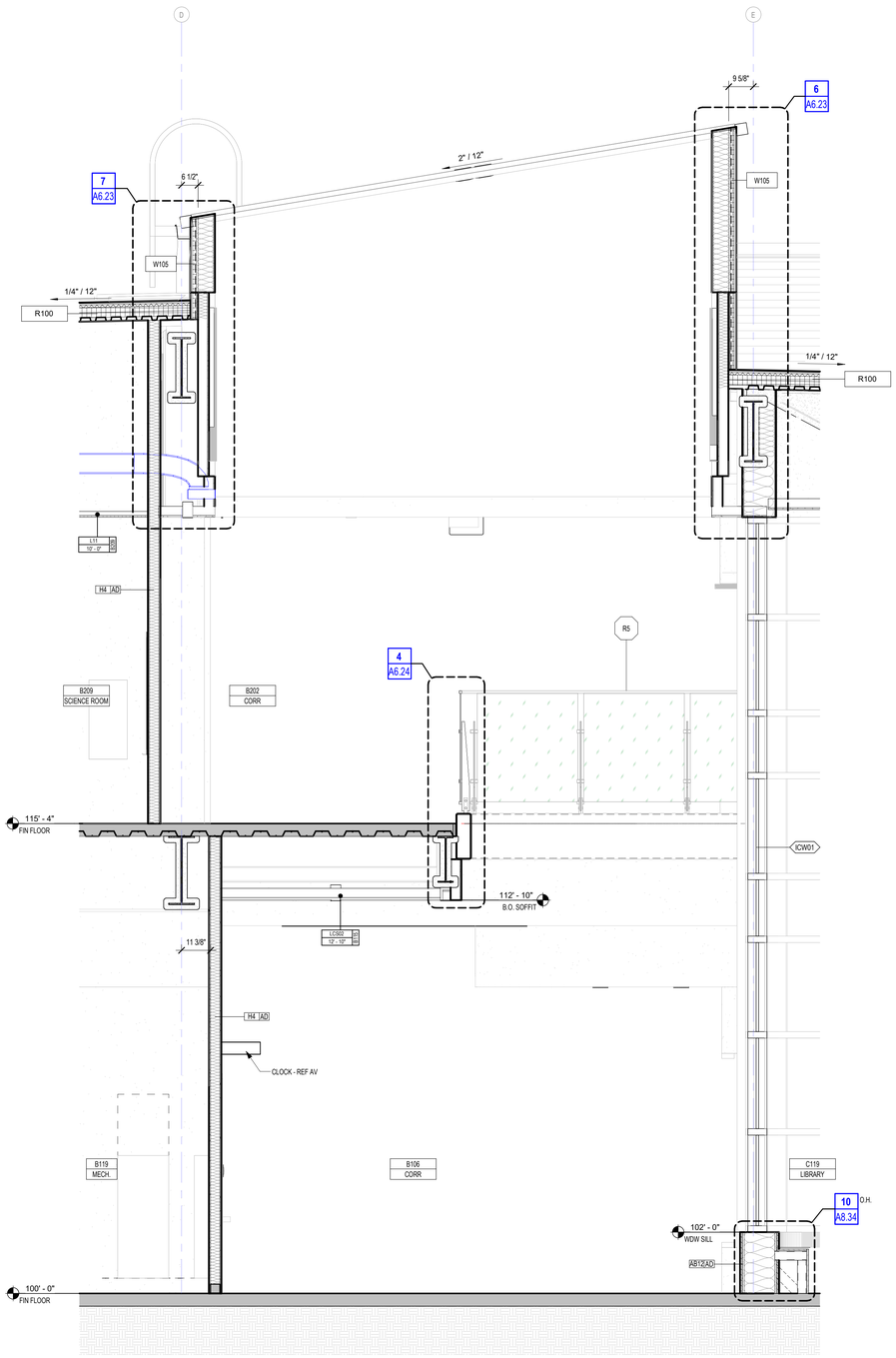

3 WALL SECTION
1/2" = 1'-0" BACK REF: A1.1B

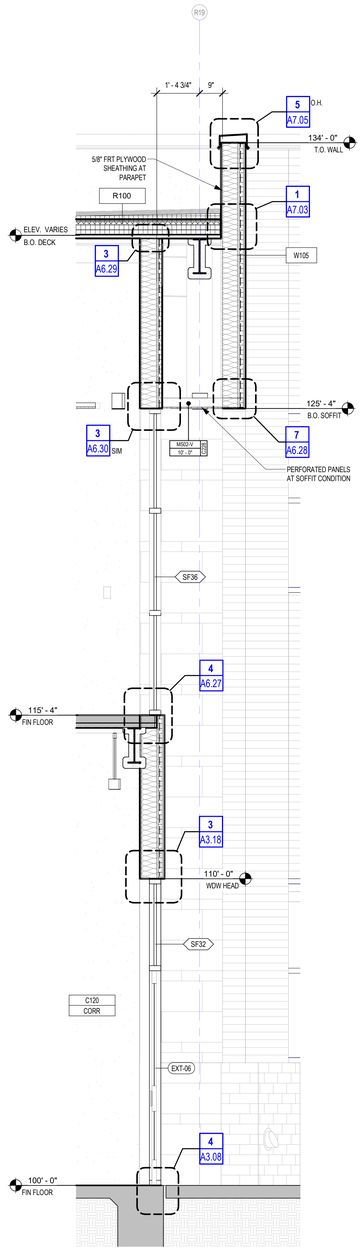

2 WALL SECTION
1/2" = 1'-0" BACK REF: A1.1C

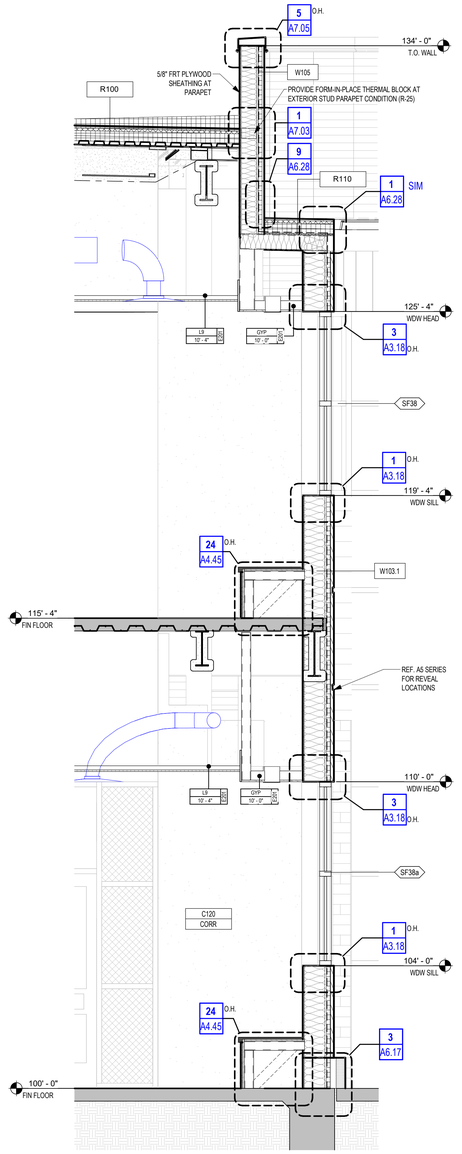

1 WALL SECTION
1/2" = 1'-0" BACK REF: A1.1C

1. REFER ALSO TO G3 SHTS FOR WALL CONSTRUCTION DETAILS. TYPICAL DETAILS APPLY, AS NEEDED, TO ALL WALL SECTIONS U.N.O.
2. REINFORCING IN CONCRETE BEAMS, FOOTINGS, & PIERS HAS NOT BEEN INDICATED FOR CLARITY. REFER TO STRUCTURAL DRAWINGS FOR THIS REINFORCING.
3. CONTRACTOR SHALL VERIFY THE DIMENSIONAL CONDITIONS BETWEEN ALL STRUCTURAL ELEMENTS & THE ARCHITECTURAL ELEMENTS FOR CONFLICTS. IF DISCREPANCIES ARE ENCOUNTERED, NOTIFY THE ARCHITECT IMMEDIATELY.
4. AT ALL EXTERIOR WALLS, PLACE WEATHER BARRIER AT THE EXTERIOR FACE OF CMU OR SHEATHING. CONTRACTOR TO VERIFY CHEMICAL COMPATIBILITY OF WEATHER BARRIER & SELF-ADHESIVE FLASHING.
5. PROVIDE 3 STACKED BRICK HEADERS OR ONE SOLID BRICK AT ALL SOLDIER OUTSIDE CORNERS. (4"x4"X3 5/8")
6. PROVIDE A WEATHERED MORTAR JOINT AT ALL EXTERIOR CONDITIONS WHERE THE MASONRY COURSE BELOW THE JOINT PROJECTS BEYOND THE COURSE ABOVE.
7. WHERE CMU IS SHOWN SHADED, FILL CELL SOLID WITH GROUT UNLESS NOTED IN DETAILS AS MORTAR. COORDINATE ALL LOCATIONS WITH STRUCTURAL DRAWINGS. IN CASES OF APPARENT CONFLICT, STRUCTURAL DRAWINGS SHALL GOVERN DESIGN. GROUT
8. FILL ALL OPEN CELLS OF CMU SOLID WITH FOAM INSULATION AT ALL EXTERIOR CONDITIONS WHERE RIGID INSULATION IS NOT APPLIED IN THE CAVITY WALL.
9. PROVIDE THERMAL BATT INSULATION AT ALL EXTERIOR STUD WALLS & ACOUSTICAL BATT INSULATION AT INTERIOR STUD WALLS AS DESCRIBED IN SECTION 07 2100 OF THE SPECIFICATIONS.
10. REFER TO STRUCTURAL DRAWINGS FOR VERTICAL WALL REINFORCING.
11. ALL MASONRY WALLS SHALL BE REINFORCED WITH CONTINUOUS HORIZONTAL BED JOINT REINFORCING AS SPECIFIED, AT 16" VERTICAL SPACING. AT VENEER CONDITIONS PROVIDE TIES AS SPECIFIED AT 16" O.C.E.W.
12. INFORMATION SHOWN BEYOND IN WALL SECTIONS IS PROVIDED FOR INFORMATION ONLY & SHALL NOT LIMIT THE SCOPE OF WORK REQUIRED IN THIS PROJECT.
13. SMALLER SCALE DRAWINGS MAY NOT SHOW ALL CONNECTIONS & FINISHES. ALWAYS REFER TO ENLARGED DETAILS, WHERE PROVIDED, FOR ADDITIONAL INFORMATION. IN CASES OF APPARENT CONFLICT, THE LARGER SCALED DETAIL SHALL APPLY.
14. INTERIOR WALL FINISHES ARE NOT SHOWN ON WALL SECTIONS TO AVOID VISUAL CLUTTER. REFER TO A4 SHEETS FINISH SCHED & INTERIOR ELEVATIONS FOR REQUIRED MATERIALS & MATERIAL PATTERNS.

TYPICAL WALL SECTION NOTES

APPLICABLE TO ALL A6 SHEETS

LETTER INDICATES EXTERIOR WALL

NUMBER INDICATES BACKUP CONSTRUCTION AS FOLLOWS:
100 - CFMF
200 - CMU

REF. SHT. G3.01 FOR SPECIFIC WALL TYPES

W200 — WALL ASSEMBLY IN SECTION VIEW

EXTERIOR WALL TYPE LEGEND

LETTER INDICATES TYPE

NUMBER INDICATES CONSTRUCTION AS FOLLOWS:

R100 - BUILT-UP, INSUL., MTL. DECK
R102 - SINGLE PLY, INSUL., MTL. DECK
R103 - SINGLE PLY, MTL. DECK
R110 - SINGLE PLY, INSUL., FRT PLY., CFMF
R111 - SINGLE PLY, MTL. DECK

REF. SHT. G3.01 FOR ROOF CONSTRUCTION TYPES

R100 — ROOF ASSEMBLY IN SECTION VIEW

ROOF TYPE LEGEND

REF. TYP. CONST. DTLS. FOR ADDITIONAL INFO.

MASONRY VENEER
STANDARD CMU
ARCHITECTURAL CMU (ACMU)
CFMF PARTITION

PARTITION TYPE TAGS

A3 D — WALL ASSEMBLY IN PLAN VIEW

LETTERS TO THE RIGHT INDICATE PARTITION HEIGHT, FIRE RATING AND ACOUSTICAL PROPERTIES.

D	WALL TO DECK / STRUCTURE
C	WALL TO 6" (MIN.) ABOVE CEILING
FR	FIRE RATED WALL TO DECK
AD	ACOUSTICAL WALL TO DECK
AC	ACOUSTICAL WALL TO 6" (MIN.) ABOVE CEILING
AR	ACOUSTICAL RATED WALL TO DECK
GD	GYP. WALL ABOVE TO DECK
SR	SMOKE RESISTANT PARTITION TO DECK / STRUCTURE

LETTER & NUMBER TO THE LEFT INDICATE PARTITION TYPE & STUD OR CMU SIZE AS FOLLOWS:
1 - 7/8" HAT CHANNEL
2 - 1 5/8" CFMF
3 - 2 1/2" CFMF
4 - 3 5/8" CFMF OR CMU
6 - 6" CFMF OR 5 5/8" CMU
8 - 8" CFMF OR 7 5/8" CMU
10 - 9 5/8" CMU
12 - 11 5/8" CMU

PARTITION NOTES:

1. ALL INTERIOR WALL/PARTITIONS NOT OTHERWISE DESCRIBED BY A WALL SECTION ARE IDENTIFIED BY A SYMBOL WITH AN ALPHANUMERIC CODE INDICATING MATERIALS (BY LETTER), NOMINAL THICKNESS OF STRUCTURE (BY NUMBER) AND AN ALPHANUMERIC CODE REPRESENTING HEIGHT, FIRE RATING AND ACOUSTICAL PROPERTIES.
2. **UNTAGGED WALL/PARTITIONS AND COLUMN FURRINGS** SHALL BE ASSUMED TO BE **"TYPICAL"**, AS FOLLOWS, FOR BIDDING PURPOSES:
GYP BOARD (EXTENDS TO 6" ABOVE CEILING U.N.O.)
WALLS/PARTITIONS - TYPE **H4**, ACOUSTICAL
COLUMN FURRING - **M4**, NON-ACOUSTICAL
ANY UNTAGGED PARTITIONS WHICH APPEAR INCONSISTENT WITH THE DESCRIPTIONS ABOVE SHALL BE VERIFIED WITH THE ARCHITECT PRIOR TO BIDDING.
REF. G3 SHEETS FOR EXTERIOR WALL TYPES AND INTERIOR PARTITION TYPE ASSEMBLIES.

PARTITION LEGEND

Revision / Date

Project:
TOMBALL INTERMEDIATE SCHOOL REPLACEMENT
FOR
TOMBALL INDEPENDENT SCHOOL DISTRICT
TOMBALL, TEXAS

REGISTERED ARCHITECT — CAITLIN MUNCH — STATE OF TEXAS — 29 [illegible]
7/15/2026

Huckabee
www.huckabee-inc.com
800.687.1229

WALL SECTIONS

VOLUME 01

Job No. 0/2602-04-01	Sheet No. A6.14
Drawn By: MF	
Date: 07.15.26	

7/15/2026 4:30:13 PM
Autodesk Docs://TOMBALL ISD - IS REPLACEMENT/0260224-01_Tomball ISD IS Replacement_ARCH.rvt

Copyright © 2026, Huckabee & Associates, Inc.

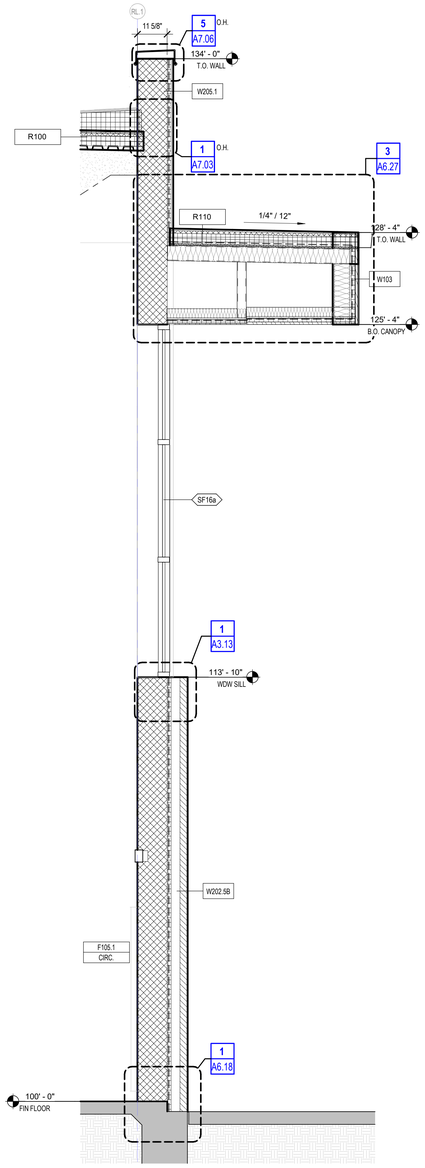

4 WALL SECTION
1/2" = 1'-0" BACK REF: A1.1F

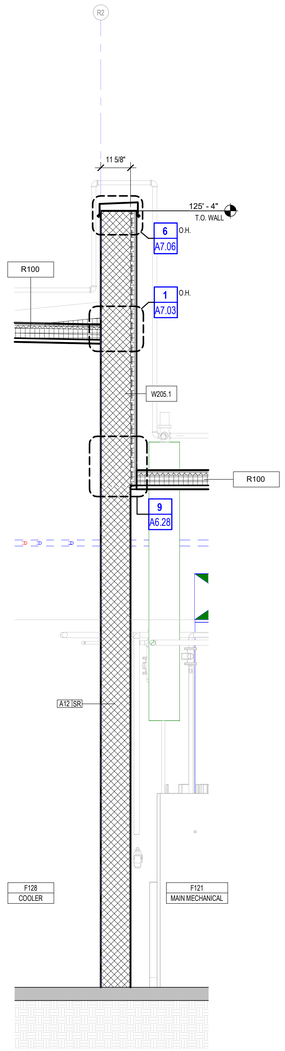

3 WALL SECTION
1/2" = 1'-0" BACK REF: A1.1F

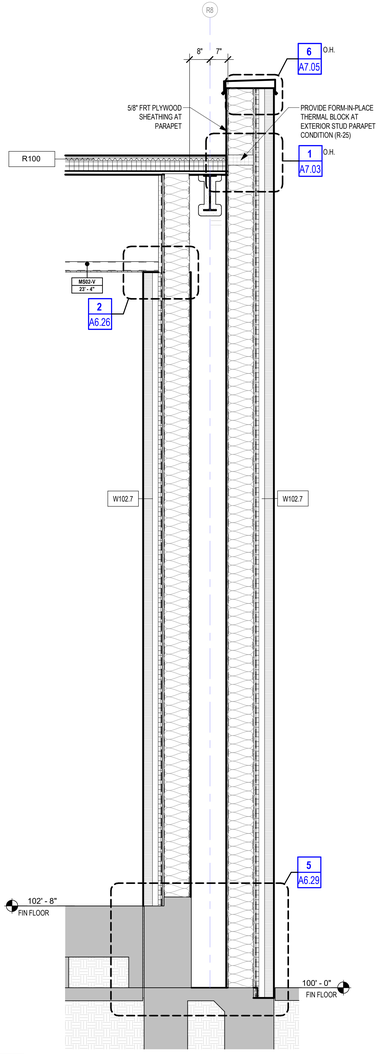

2 WALL SECTION
1/2" = 1'-0" BACK REF: A1.1F

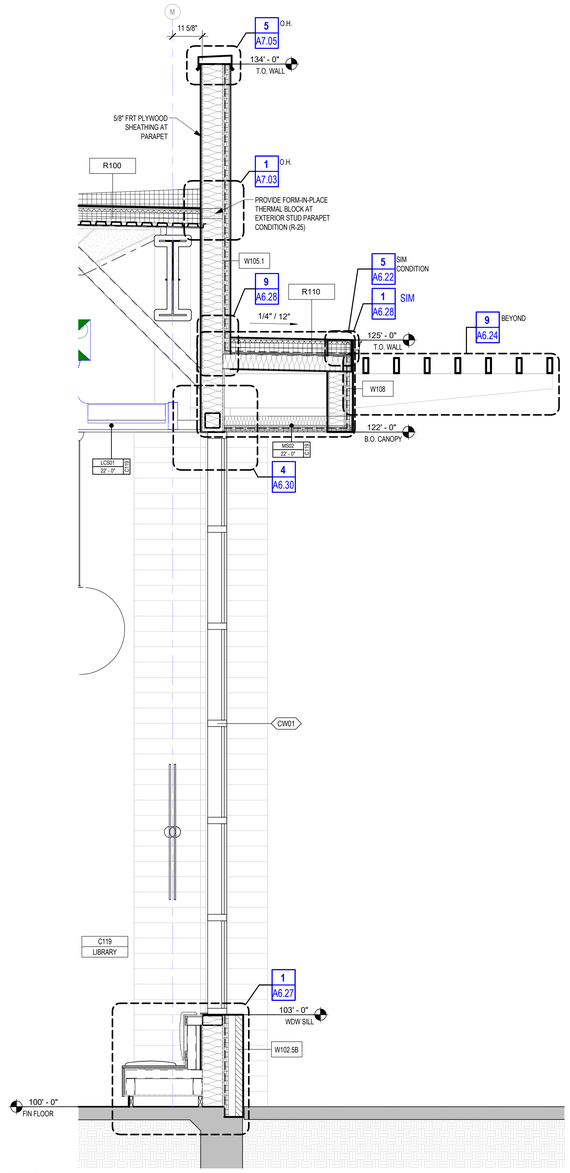

1 WALL SECTION
1/2" = 1'-0" BACK REF: A1.1C

TYPICAL WALL SECTION NOTES

APPLICABLE TO ALL A6 SHEETS

1. REFER ALSO TO G3 SHTS FOR WALL CONSTRUCTION DETAILS. TYPICAL DETAILS APPLY, AS NEEDED, TO ALL WALL SECTIONS U.N.O.
2. REINFORCING IN CONCRETE BEAMS, FOOTINGS, & PIERS HAS NOT BEEN INDICATED FOR CLARITY. REFER TO STRUCTURAL DRAWINGS FOR THIS REINFORCING.
3. CONTRACTOR SHALL VERIFY THE DIMENSIONAL CONDITIONS BETWEEN ALL STRUCTURAL ELEMENTS & THE ARCHITECTURAL ELEMENTS FOR CONFLICTS. IF DISCREPANCIES ARE ENCOUNTERED, NOTIFY THE ARCHITECT IMMEDIATELY.
4. AT ALL EXTERIOR WALLS, PLACE WEATHER BARRIER AT THE EXTERIOR FACE OF CMU OR SHEATHING. CONTRACTOR TO VERIFY CHEMICAL COMPATIBILITY OF WEATHER BARRIER & SELF-ADHESIVE FLASHING.
5. PROVIDE 3 STACKED BRICK HEADERS OR ONE SOLID BRICK AT ALL SOLDIER OUTSIDE CORNERS. (4"x4"X3 5/8")
6. PROVIDE A WEATHERED MORTAR JOINT AT ALL EXTERIOR CONDITIONS WHERE THE MASONRY COURSE BELOW THE JOINT PROJECTS BEYOND THE COURSE ABOVE.
7. WHERE CMU IS SHOWN SHADED, FILL CELL SOLID WITH GROUT UNLESS NOTED IN DETAILS AS MORTAR. COORDINATE ALL LOCATIONS WITH STRUCTURAL DRAWINGS. IN CASES OF APPARENT CONFLICT, STRUCTURAL DRAWINGS SHALL GOVERN DESIGN. GROUT
8. FILL ALL OPEN CELLS OF CMU SOLID WITH FOAM INSULATION AT ALL EXTERIOR CONDITIONS WHERE RIGID INSULATION IS NOT APPLIED IN THE CAVITY WALL.
9. PROVIDE THERMAL BATT INSULATION AT ALL EXTERIOR STUD WALLS & ACOUSTICAL BATT INSULATION AT INTERIOR STUD WALLS AS DESCRIBED IN SECTION 07 2100 OF THE SPECIFICATIONS.
10. REFER TO STRUCTURAL DRAWINGS FOR VERTICAL WALL REINFORCING.
11. ALL MASONRY WALLS SHALL BE REINFORCED WITH CONTINUOUS HORIZONTAL BED JOINT REINFORCING AS SPECIFIED, AT 16" VERTICAL SPACING. AT VENEER CONDITIONS PROVIDE TIES AS SPECIFIED AT 16" O.C.E.W.
12. INFORMATION SHOWN BEYOND IN WALL SECTIONS IS PROVIDED FOR INFORMATION ONLY & SHALL NOT LIMIT THE SCOPE OF WORK REQUIRED IN THIS PROJECT.
13. SMALLER SCALE DRAWINGS MAY NOT SHOW ALL CONNECTIONS & FINISHES. ALWAYS REFER TO ENLARGED DETAILS, WHERE PROVIDED, FOR ADDITIONAL INFORMATION. IN CASES OF APPARENT CONFLICT, THE LARGER SCALED DETAIL SHALL APPLY.
14. INTERIOR WALL FINISHES ARE NOT SHOWN ON WALL SECTIONS TO AVOID VISUAL CLUTTER. REFER TO A4 SHEETS FINISH SCHED & INTERIOR ELEVATIONS FOR REQUIRED MATERIALS & MATERIAL PATTERNS.

EXTERIOR WALL TYPE LEGEND

W200 — WALL ASSEMBLY IN SECTION VIEW

LETTER INDICATES EXTERIOR WALL

NUMBER INDICATES BACKUP CONSTRUCTION AS FOLLOWS:
- **100** - CFMF
- **200** - CMU

REF. SHT. G3.01 FOR SPECIFIC WALL TYPES

ROOF TYPE LEGEND

LETTER INDICATES TYPE

NUMBER INDICATES CONSTRUCTION AS FOLLOWS:

- **R100** - BUILT-UP, INSUL., MTL. DECK
- **R102** - SINGLE PLY, INSUL., MTL. DECK
- **R103** - SINGLE PLY, MTL. DECK
- **R110** - SINGLE PLY, INSUL., FRT PLY., CFMF
- **R111** - SINGLE PLY, MTL. DECK

REF. SHT. G3.01 FOR ROOF CONSTRUCTION TYPES

R100 — ROOF ASSEMBLY IN SECTION VIEW

PARTITION LEGEND

REF. TYP. CONST. DTLS. FOR ADDITIONAL INFO.

- **MASONRY VENEER**
- **STANDARD CMU**
- **ARCHITECTURAL CMU (ACMU)**
- **CFMF PARTITION**

PARTITION TYPE TAGS

A3 | D — WALL ASSEMBLY IN PLAN VIEW

LETTERS TO THE RIGHT INDICATE PARTITION HEIGHT, FIRE RATING AND ACOUSTICAL PROPERTIES.

D	WALL TO DECK / STRUCTURE
C	WALL TO 6" (MIN.) ABOVE CEILING
FR	FIRE RATED WALL TO DECK
AD	ACOUSTICAL WALL TO DECK
AC	ACOUSTICAL WALL TO 6" (MIN.) ABOVE CEILING
AR	ACOUSTICAL RATED WALL TO DECK
GD	GYP. WALL ABOVE TO DECK
SR	SMOKE RESISTANT PARTITION TO DECK / STRUCTURE

LETTER & NUMBER TO THE LEFT INDICATE PARTITION TYPE & STUD OR CMU SIZE AS FOLLOWS:
- 1 - 7/8" HAT CHANNEL
- 2 - 1 5/8" CFMF
- 3 - 2 1/2" CFMF
- 4 - 3 5/8" CFMF OR CMU
- 6 - 6" CFMF OR 5 5/8" CMU
- 8 - 8" CFMF OR 7 5/8" CMU
- 10 - 9 5/8" CMU
- 12 - 11 5/8" CMU

PARTITION NOTES:

1. ALL INTERIOR WALL/PARTITIONS NOT OTHERWISE DESCRIBED BY A WALL SECTION ARE IDENTIFIED BY A SYMBOL WITH AN ALPHANUMERIC CODE INDICATING MATERIALS (BY LETTER), NOMINAL THICKNESS OF STRUCTURE (BY NUMBER) AND AN ALPHANUMERIC CODE REPRESENTING HEIGHT, FIRE RATING AND ACOUSTICAL PROPERTIES.
2. **UNTAGGED WALL/PARTITIONS AND COLUMN FURRINGS** SHALL BE ASSUMED TO BE **"TYPICAL"**, AS FOLLOWS, FOR BIDDING PURPOSES:
   GYP BOARD (EXTENDS TO 6" ABOVE CEILING U.N.O.)
   WALLS/PARTITIONS - TYPE **M4**, ACOUSTICAL
   COLUMN FURRING - **M4**, NON-ACOUSTICAL
   ANY UNTAGGED PARTITIONS WHICH APPEAR INCONSISTENT WITH THE DESCRIPTIONS ABOVE SHALL BE VERIFIED WITH THE ARCHITECT PRIOR TO BIDDING.

REF. G3 SHEETS FOR EXTERIOR WALL TYPES AND INTERIOR PARTITION TYPE ASSEMBLIES.

Revision / Date

Project:
TOMBALL INTERMEDIATE SCHOOL REPLACEMENT
FOR
TOMBALL INDEPENDENT SCHOOL DISTRICT
TOMBALL, TEXAS

REGISTERED ARCHITECT CAITLIN MUNCH STATE OF TEXAS 29 [illegible]
7/15/2026

Huckabee
www.huckabee-inc.com
800.687.1229

WALL SECTIONS

VOLUME 01

Job No. 00802-04-01	Sheet No. A6.15
Drawn By: MF	
Date: 07.15.26	

7/15/2026 4:30:17 PM
Autodesk Docs://TOMBALL ISD - IS REPLACEMENT/00802-04-01_Tomball ISD IS Replacement_ARCH.rvt

Copyright © 2026, Huckabee & Associates, Inc.

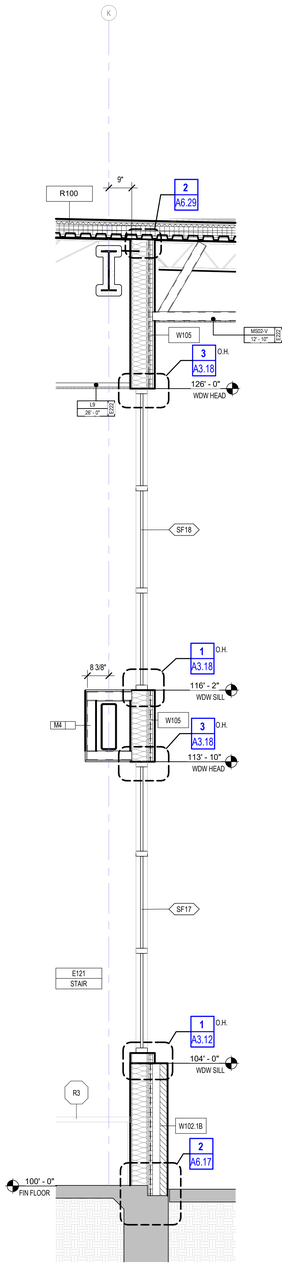

6 WALL SECTION
1/2" = 1'-0" BACK REF: A1.1E

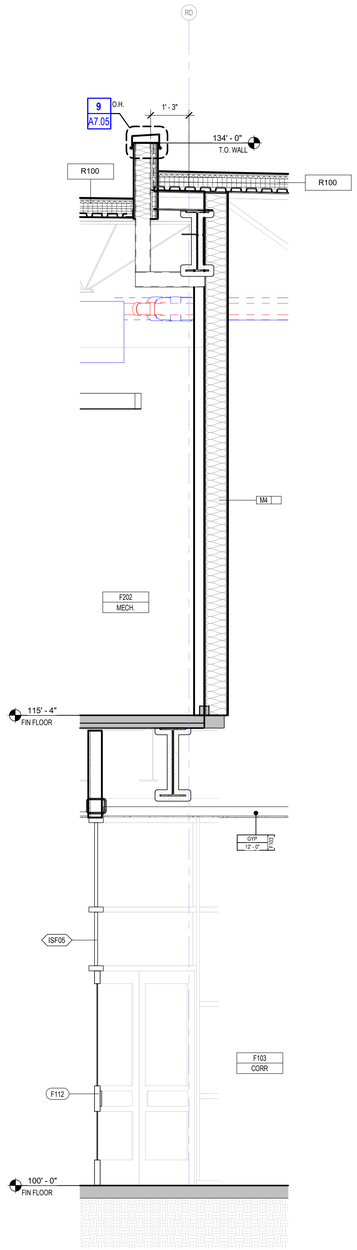

5 WALL SECTION
1/2" = 1'-0" BACK REF: A1.1F

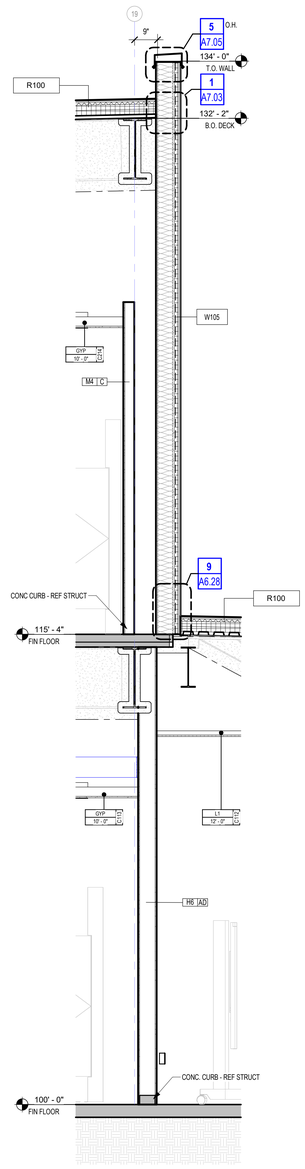

4 WALL SECTION
1/2" = 1'-0" BACK REF: A1.1C

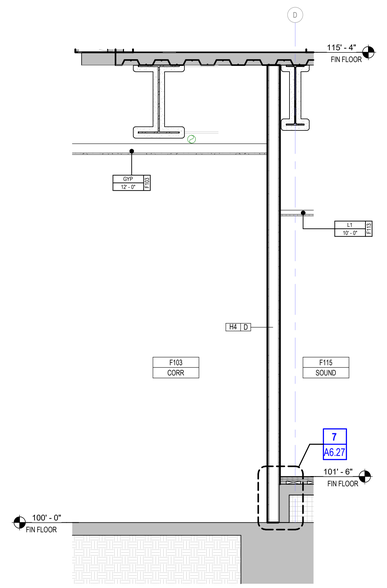

3 WALL SECTION
1/2" = 1'-0" BACK REF: A1.1F

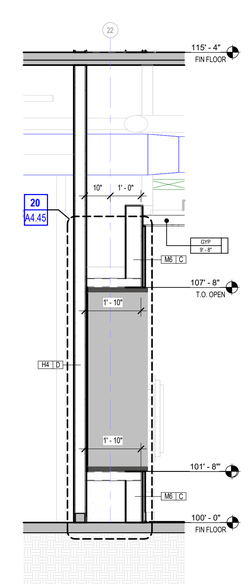

2 WALL SECTION
1/2" = 1'-0" BACK REF: A1.1C

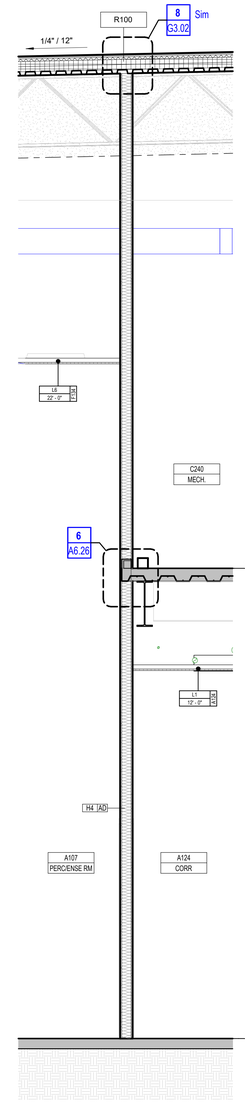

1 WALL SECTION
1/2" = 1'-0" BACK REF: A1.1A

1. REFER ALSO TO G3 SHTS FOR WALL CONSTRUCTION DETAILS. TYPICAL DETAILS APPLY, AS NEEDED, TO ALL WALL SECTIONS U.N.O.
2. REINFORCING IN CONCRETE BEAMS, FOOTINGS, & PIERS HAS NOT BEEN INDICATED FOR CLARITY. REFER TO STRUCTURAL DRAWINGS FOR THIS REINFORCING.
3. CONTRACTOR SHALL VERIFY THE DIMENSIONAL CONDITIONS BETWEEN ALL STRUCTURAL ELEMENTS & THE ARCHITECTURAL ELEMENTS FOR CONFLICTS. IF DISCREPANCIES ARE ENCOUNTERED, NOTIFY THE ARCHITECT IMMEDIATELY.
4. AT ALL EXTERIOR WALLS, PLACE WEATHER BARRIER AT THE EXTERIOR FACE OF CMU OR SHEATHING. CONTRACTOR TO VERIFY CHEMICAL COMPATIBILITY OF WEATHER BARRIER & SELF-ADHESIVE FLASHING.
5. PROVIDE 3 STACKED BRICK HEADERS OR ONE SOLID BRICK AT ALL SOLDIER OUTSIDE CORNERS. (4"W"X3 5/8")
6. PROVIDE A WEATHERED MORTAR JOINT AT ALL EXTERIOR CONDITIONS WHERE THE MASONRY COURSE BELOW THE JOINT PROJECTS BEYOND THE COURSE ABOVE.
7. WHERE CMU IS SHOWN SHADED, FILL CELL SOLID WITH GROUT UNLESS NOTED IN DETAILS AS MORTAR. COORDINATE ALL LOCATIONS WITH STRUCTURAL DRAWINGS. IN CASES OF APPARENT CONFLICT, STRUCTURAL DRAWINGS SHALL GOVERN DESIGN.
   GROUT
8. FILL ALL OPEN CELLS OF CMU SOLID WITH FOAM INSULATION AT ALL EXTERIOR CONDITIONS WHERE RIGID INSULATION IS NOT APPLIED IN THE CAVITY WALL.
9. PROVIDE THERMAL BATT INSULATION AT ALL EXTERIOR STUD WALLS & ACOUSTICAL BATT INSULATION AT INTERIOR STUD WALLS AS DESCRIBED IN SECTION 07 2100 OF THE SPECIFICATIONS.
10. REFER TO STRUCTURAL DRAWINGS FOR VERTICAL WALL REINFORCING.
11. ALL MASONRY WALLS SHALL BE REINFORCED WITH CONTINUOUS HORIZONTAL BED JOINT REINFORCING AS SPECIFIED, AT 16" VERTICAL SPACING. AT VENEER CONDITIONS PROVIDE TIES AS SPECIFIED AT 16" O.C.E.W.
12. INFORMATION SHOWN BEYOND IN WALL SECTIONS IS PROVIDED FOR INFORMATION ONLY & SHALL NOT LIMIT THE SCOPE OF WORK REQUIRED IN THIS PROJECT.
13. SMALLER SCALE DRAWINGS MAY NOT SHOW ALL CONNECTIONS & FINISHES. ALWAYS REFER TO ENLARGED DETAILS, WHERE PROVIDED, FOR ADDITIONAL INFORMATION. IN CASES OF APPARENT CONFLICT, THE LARGER SCALED DETAIL SHALL APPLY.
14. INTERIOR WALL FINISHES ARE NOT SHOWN ON WALL SECTIONS TO AVOID VISUAL CLUTTER. REFER TO A4 SHEETS FINISH SCHED & INTERIOR ELEVATIONS FOR REQUIRED MATERIALS & MATERIAL PATTERNS.

TYPICAL WALL SECTION NOTES

APPLICABLE TO ALL A6 SHEETS



LETTER INDICATES EXTERIOR WALL

NUMBER INDICATES BACKUP CONSTRUCTION AS FOLLOWS:
100 - CFMF
200 - CMU

REF. SHT. G3.01 FOR SPECIFIC WALL TYPES

EXTERIOR WALL TYPE LEGEND

LETTER INDICATES TYPE

NUMBER INDICATES CONSTRUCTION AS FOLLOWS:

R100 - BUILT-UP, INSUL., MTL. DECK
R102 - SINGLE PLY, INSUL., MTL. DECK
R103 - SINGLE PLY, MTL. DECK
R110 - SINGLE PLY, INSUL., FRT PLY., CFMF
R111 - SINGLE PLY, MTL. DECK

REF. SHT. G3.01 FOR ROOF CONSTRUCTION TYPES



ROOF TYPE LEGEND

REF. TYP. CONST. DTLS. FOR ADDITIONAL INFO.

MASONRY VENEER
STANDARD CMU
ARCHITECTURAL CMU (ACMU)
CFMF PARTITION

PARTITION TYPE TAGS

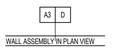

LETTERS TO THE RIGHT INDICATE PARTITION HEIGHT, FIRE RATING AND ACOUSTICAL PROPERTIES.

D	WALL TO DECK / STRUCTURE
C	WALL TO 6" (MIN.) ABOVE CEILING
FR	FIRE RATED WALL TO DECK
AD	ACOUSTICAL WALL TO DECK
AC	ACOUSTICAL WALL TO 6" (MIN.) ABOVE CEILING
AR	ACOUSTICAL RATED WALL TO DECK
GD	GYP. WALL ABOVE TO DECK
SR	SMOKE RESISTANT PARTITION TO DECK / STRUCTURE

LETTER & NUMBER TO THE LEFT INDICATE PARTITION TYPE & STUD OR CMU SIZE AS FOLLOWS:
1 - 7/8" HAT CHANNEL
2 - 1 5/8" CFMF
3 - 2 1/2" CFMF
4 - 3 5/8" CFMF OR CMU
6 - 6" CFMF OR 5 5/8" CMU
8 - 8" CFMF OR 7 5/8" CMU
10 - 9 5/8" CMU
12 - 11 5/8" CMU

PARTITION NOTES:

1. ALL INTERIOR WALL/PARTITIONS NOT OTHERWISE DESCRIBED BY A WALL SECTION ARE IDENTIFIED BY A SYMBOL WITH AN ALPHANUMERIC CODE INDICATING MATERIALS (BY LETTER), NOMINAL THICKNESS OF STRUCTURE (BY NUMBER) AND AN ALPHANUMERIC CODE REPRESENTING HEIGHT, FIRE RATING AND ACOUSTICAL PROPERTIES.
2. **UNTAGGED WALL/PARTITIONS AND COLUMN FURRINGS** SHALL BE ASSUMED TO BE **"TYPICAL"**, AS FOLLOWS, FOR BIDDING PURPOSES:
   GYP BOARD (EXTENDS TO 6" ABOVE CEILING U.N.O.)
   WALLS/PARTITIONS - TYPE **H4**, ACOUSTICAL
   COLUMN FURRING - **M4**, NON-ACOUSTICAL
   ANY UNTAGGED PARTITIONS WHICH APPEAR INCONSISTENT WITH THE DESCRIPTIONS ABOVE SHALL BE VERIFIED WITH THE ARCHITECT PRIOR TO BIDDING.
   REF. G3 SHEETS FOR EXTERIOR WALL TYPES AND INTERIOR PARTITION TYPE ASSEMBLIES.

PARTITION LEGEND

Revision / Date

Project:
TOMBALL INTERMEDIATE SCHOOL REPLACEMENT
FOR
TOMBALL INDEPENDENT SCHOOL DISTRICT
TOMBALL, TEXAS

REGISTERED ARCHITECT
CAITLIN MUNCH
STATE OF TEXAS
29 [illegible]
7/15/2026

Huckabee
www.huckabee-inc.com
800.687.1229

WALL SECTIONS

VOLUME 01

Job No. 0180204-01	Sheet No. A6.16
Drawn By: MF	
Date: 07.15.26	

7/15/2026 4:30:21 PM
Autodesk Docs://TOMBALL ISD - IS REPLACEMENT/0180224-01_Tomball ISD IS Replacement_ARCH.rvt

Copyright © 2026, Huckabee & Associates, Inc.

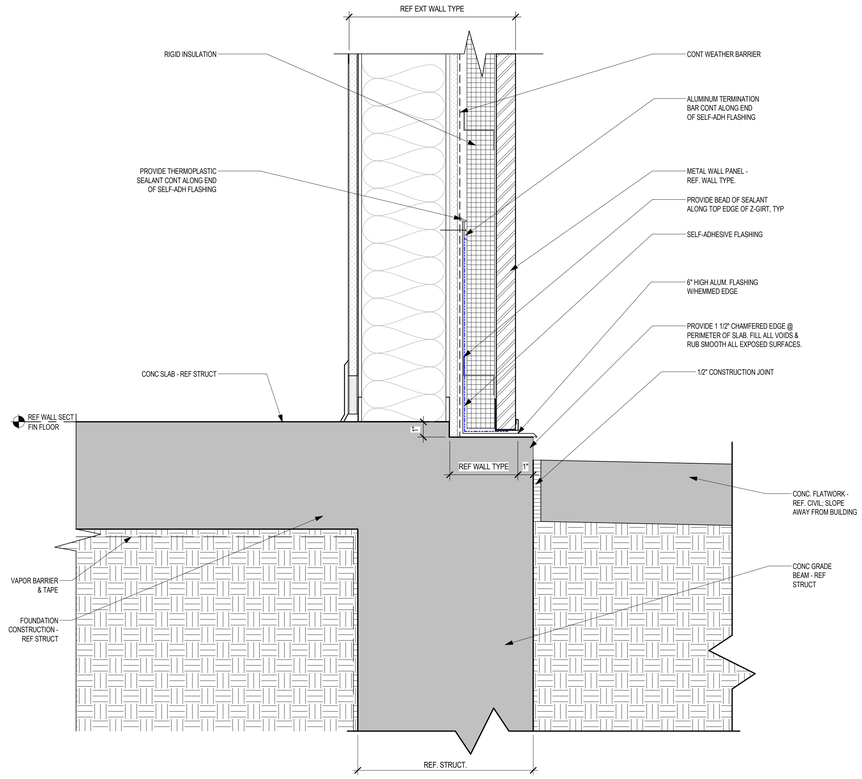

4 FOUNDATION DETAIL @ METAL PANEL & MTL. STUD WALL ON FLATWORK
3" = 1'-0"

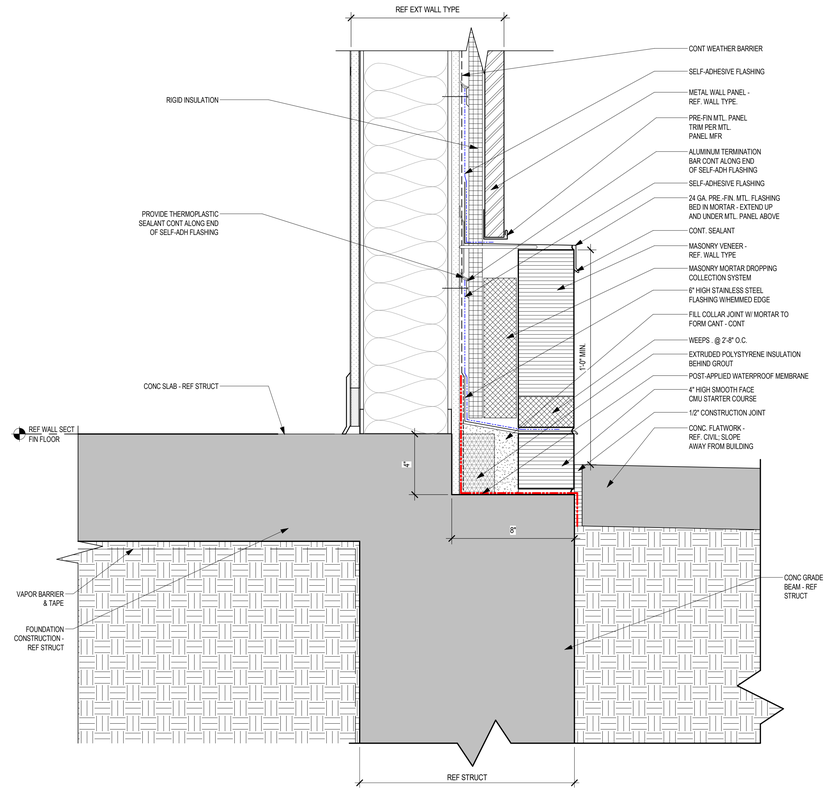

3 FOUNDATION DETAIL @ METAL PANEL & SMOOTH FACE CMU & MTL. STUD WALL ON FLATWORK
3" = 1'-0"

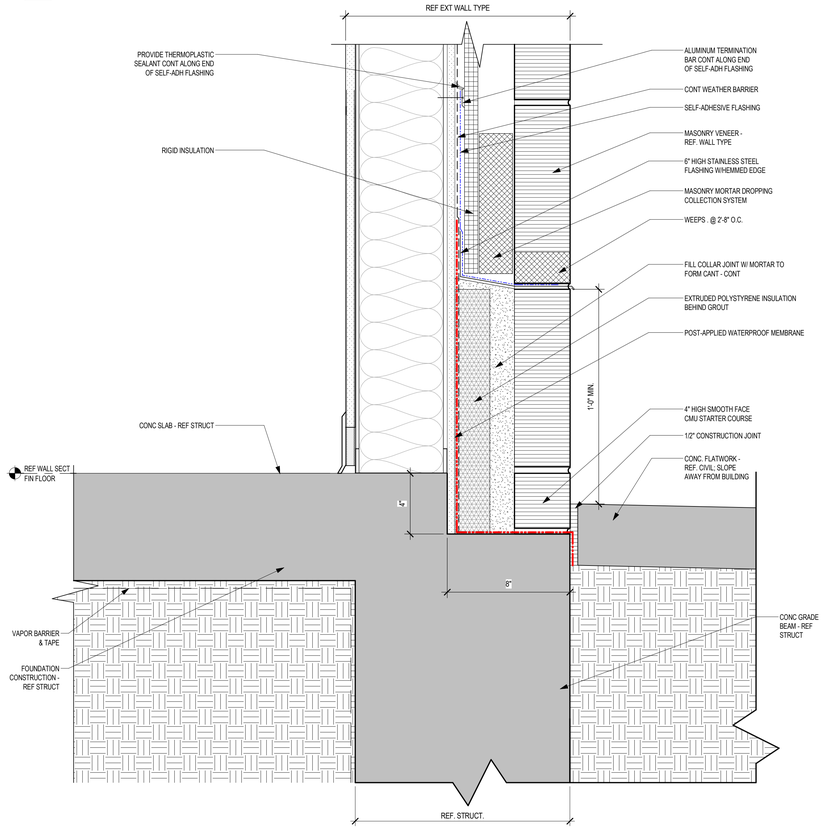

2 FOUNDATION DETAIL @ SMOOTH FACE CMU & MTL. STUD WALL ON FLATWORK
3" = 1'-0"

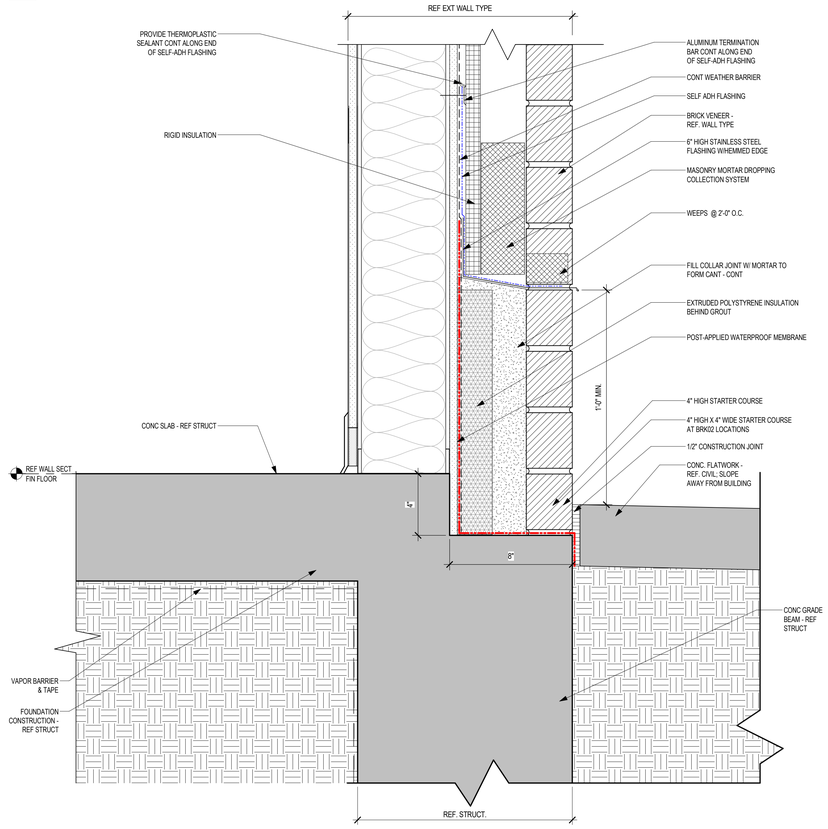

1 FOUNDATION DETAIL @ BRICK & METAL STUD WALL ON FLATWORK
3" = 1'-0"

Revision / Date

Project:
TOMBALL INTERMEDIATE SCHOOL REPLACEMENT
FOR
TOMBALL INDEPENDENT SCHOOL DISTRICT
TOMBALL, TEXAS

REGISTERED ARCHITECT CAITLIN MUNCH STATE OF TEXAS 29 [illegible]
7/15/2026

Huckabee
www.huckabee-inc.com
800.687.1229

FOUNDATION DETAILS

VOLUME 01

Job No.	Sheet No.
00802-04-01	A6.17
Drawn By: MF	
Date: 07.15.26	

7/15/2026 4:39:22 PM
Autodesk Docs://TOMBALL ISD - IS REPLACEMENT/00802-04-01 Tomball ISD IS Replacement_ARCH.rvt

Copyright © 2026, Huckabee & Associates, Inc.

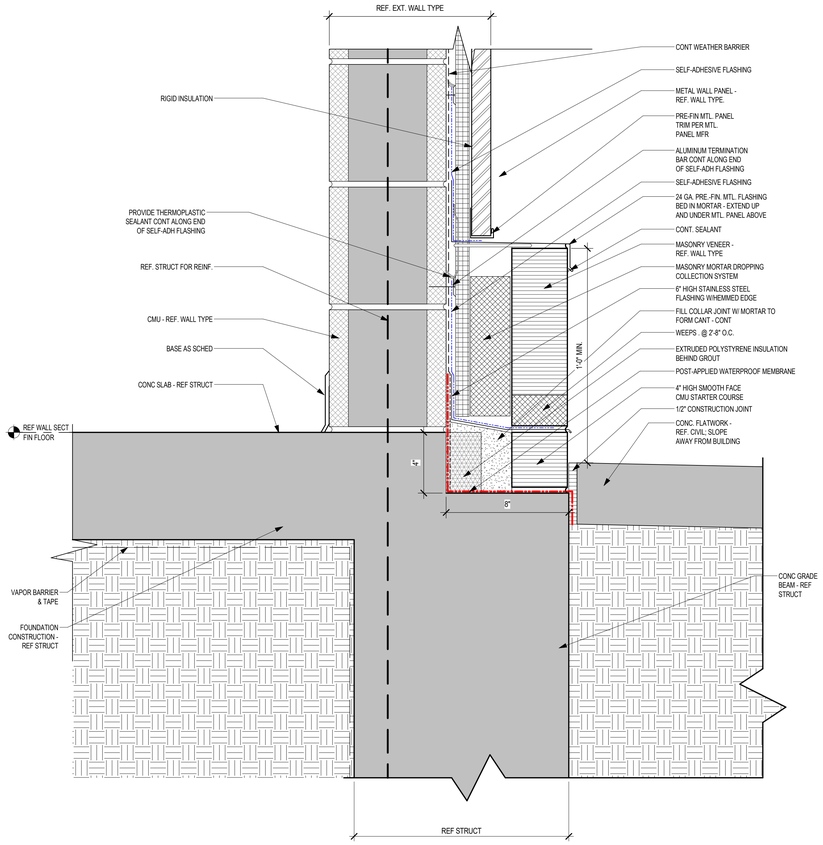

3 FOUNDATION DETAIL @ METAL PANEL & SMOOTH FACE CMU & CMU WALL ON FLATWORK
3" = 1'-0"

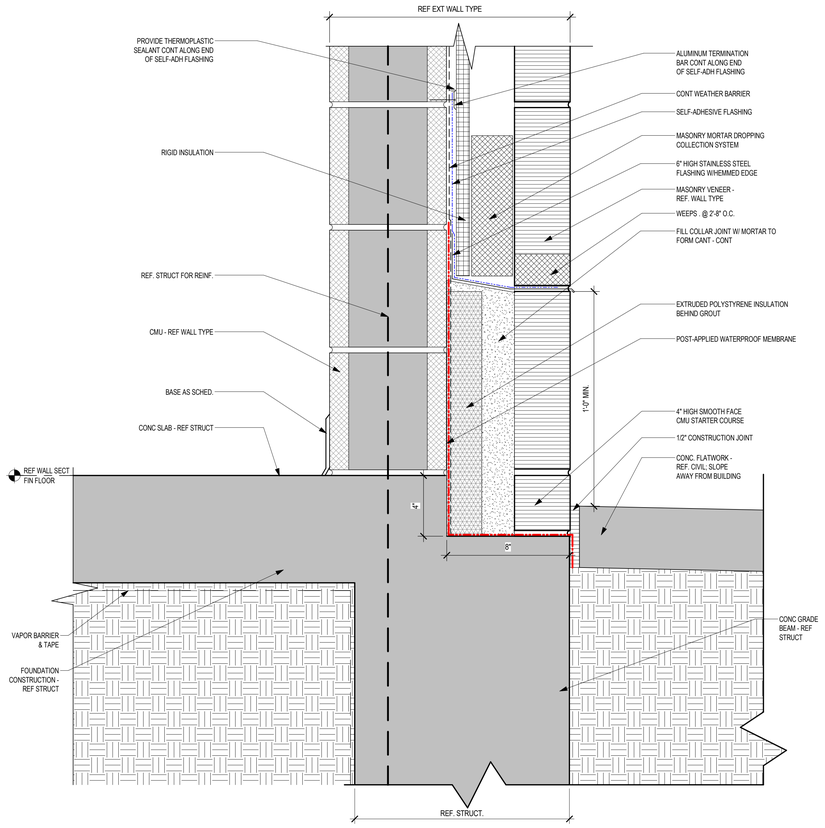

2 FOUNDATION DETAIL @ SMOOTH FACE CMU & CMU WALL ON FLATWORK
3" = 1'-0"

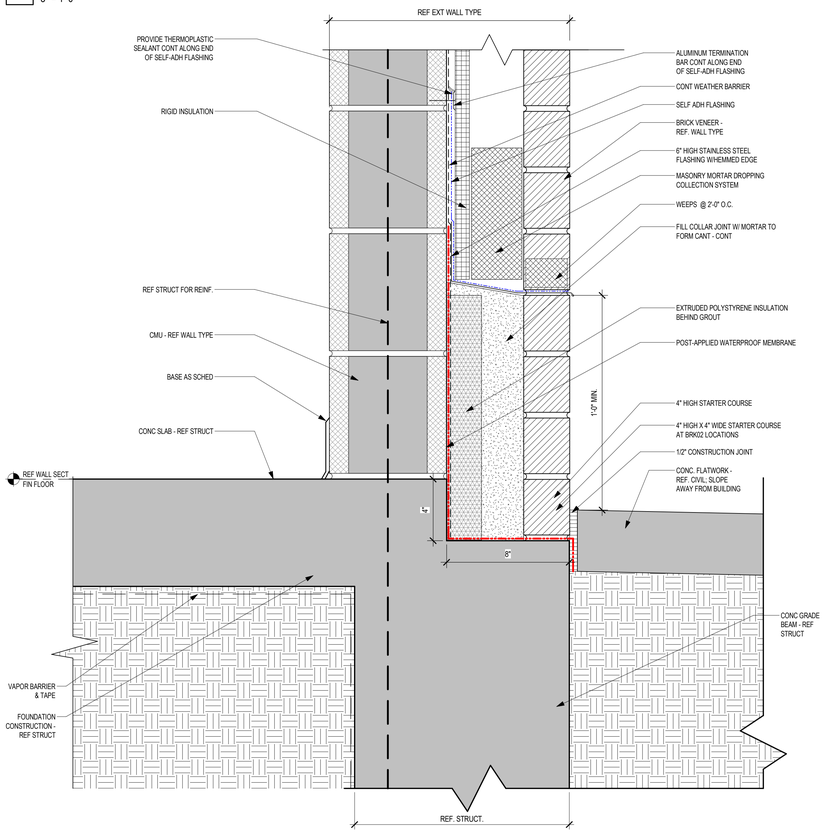

1 FOUNDATION DETAIL @ BRICK & CMU WALL ON FLATWORK
3" = 1'-0"

Date

Revision /

Project:
TOMBALL INTERMEDIATE SCHOOL REPLACEMENT
FOR
TOMBALL INDEPENDENT SCHOOL DISTRICT
TOMBALL, TEXAS

REGISTERED ARCHITECT
CAITLIN MUNCH
29 YEARS
STATE OF TEXAS
7/15/2026

Huckabee
www.huckabee-inc.com
800.687.1229

FOUNDATION DETAILS

VOLUME 01

Job No.	Sheet No.
00802-04-01	A6.18
Drawn By: MF	
Date: 07.15.26	

7/15/2026 4:39:23 PM
Autodesk Docs://TOMBALL ISD - IS REPLACEMENT/00802-04-01_Tomball ISD IS Replacement_ARCH.rvt

Copyright © 2026, Huckabee & Associates, Inc.

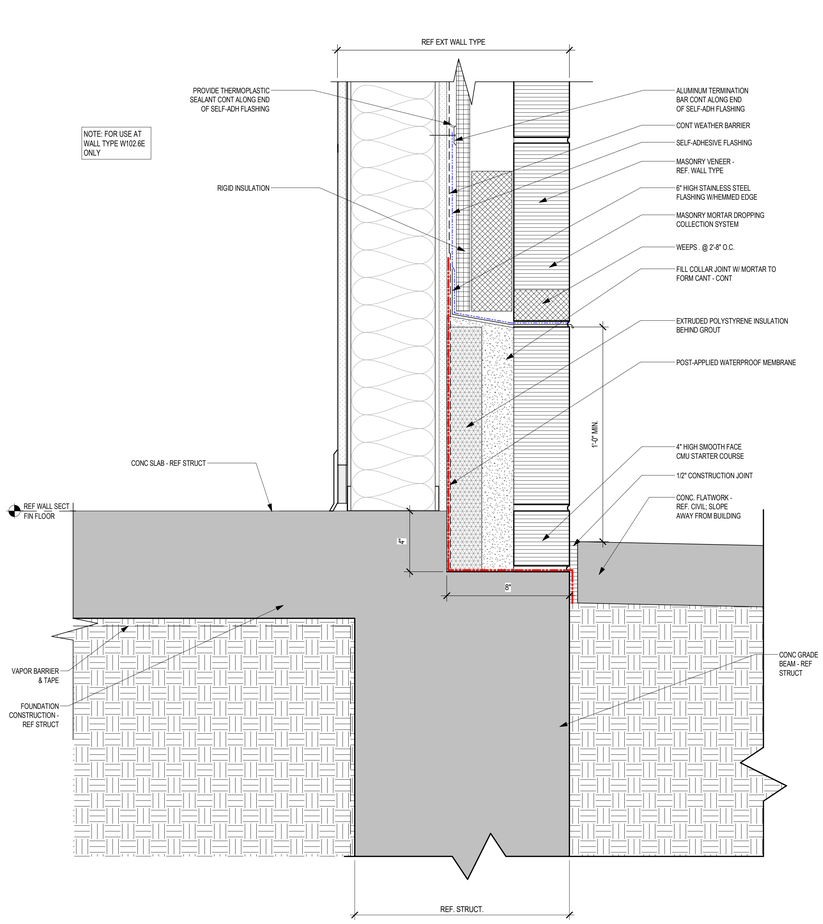

2 FOUNDATION DETAIL @ SMOOTH FACE CMU & MTL. STUD WALL ON FLATWORK (ALTERNATE)
3" = 1'-0"

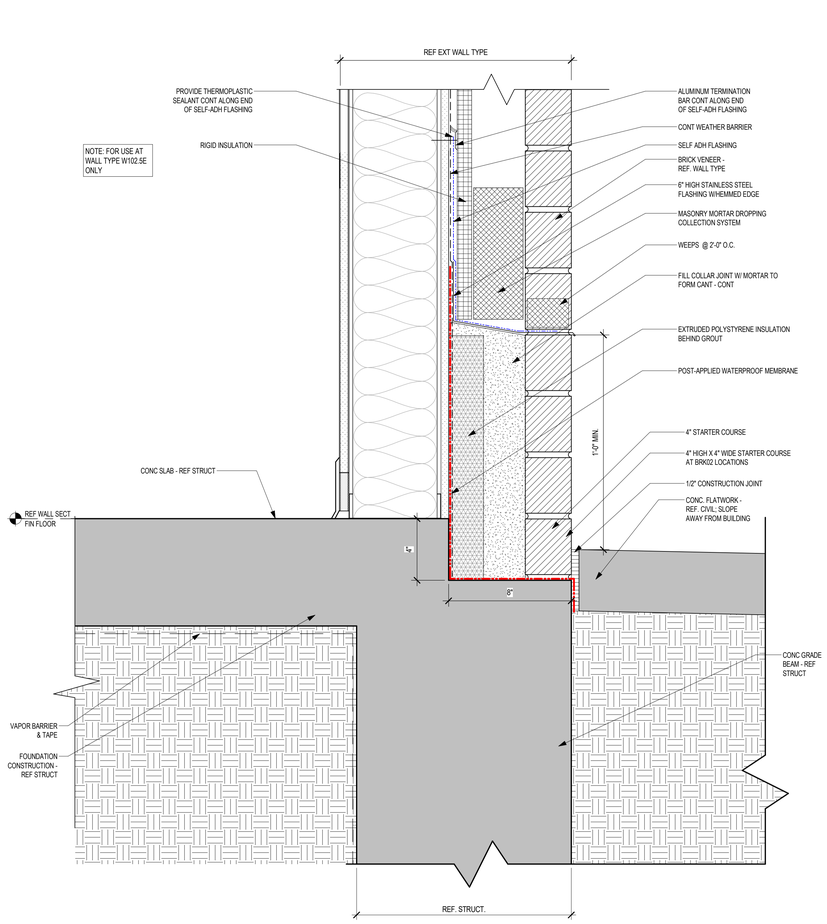

1 FOUNDATION DETAIL @ BRICK & METAL STUD WALL ON FLATWORK (ALTERNATE)
3" = 1'-0"

Revision / Date

Project:
TOMBALL INTERMEDIATE SCHOOL REPLACEMENT
FOR
TOMBALL INDEPENDENT SCHOOL DISTRICT
TOMBALL, TEXAS

REGISTERED ARCHITECT
CAITLIN MUNCH
29 TEXAS
STATE OF TEXAS
7/15/2026

Huckabee
www.huckabee-inc.com
800.687.1229

FOUNDATION DETAILS

VOLUME 01

Job No. 00802-04-01
Drawn By: MF
Date: 07.15.26
Sheet No. A6.19

7/15/2026 4:30:24 PM
Autodesk Docs://TOMBALL ISD - IS REPLACEMENT/00802-04-01_Tomball ISD IS Replacement_ARCH.rvt

Copyright © 2026, Huckabee & Associates, Inc.

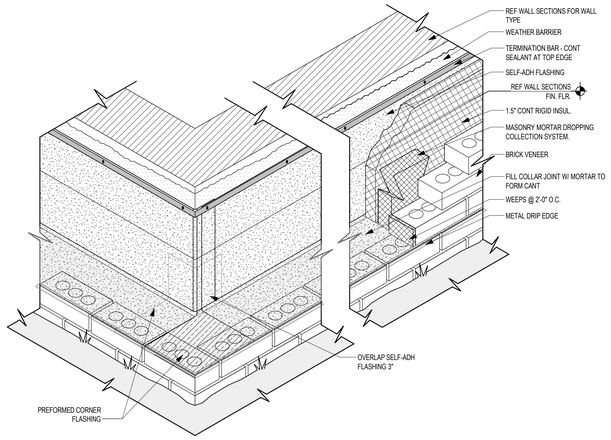

6 TYP BASE FLASHING GENERIC WALL
1 1/2" = 1'-0"

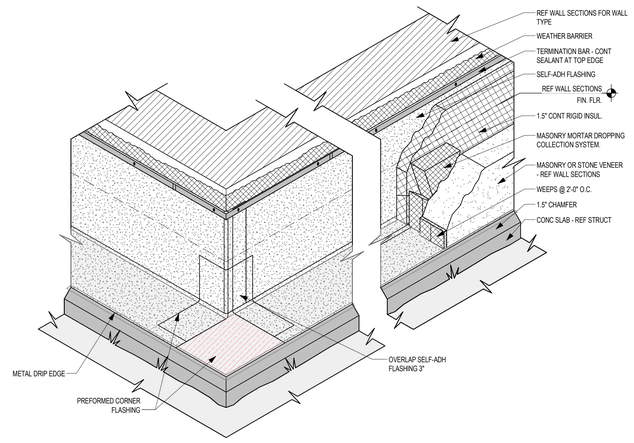

8 TYPICAL BASE FLASHING @ EXTERIOR WALL
1 1/2" = 1'-0"

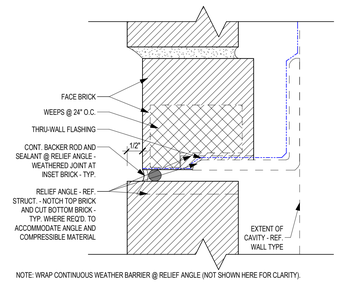

NOTE: WRAP CONTINUOUS WEATHER BARRIER @ RELIEF ANGLE (NOT SHOWN HERE FOR CLARITY).

5 TYP BRICK INSET
6" = 1'-0"

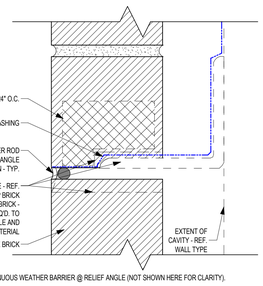

NOTE: WRAP CONTINUOUS WEATHER BARRIER @ RELIEF ANGLE (NOT SHOWN HERE FOR CLARITY).

4 TYP BRICK RELIEF ANGLE
6" = 1'-0"

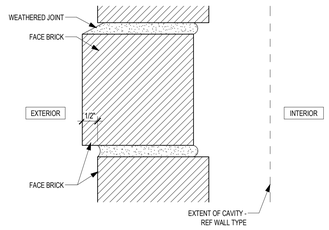

3 TYP BRICK INSET
6" = 1'-0"

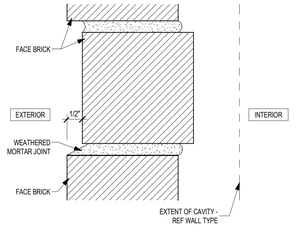

2 TYP BRICK INSET @ RECESS
6" = 1'-0"

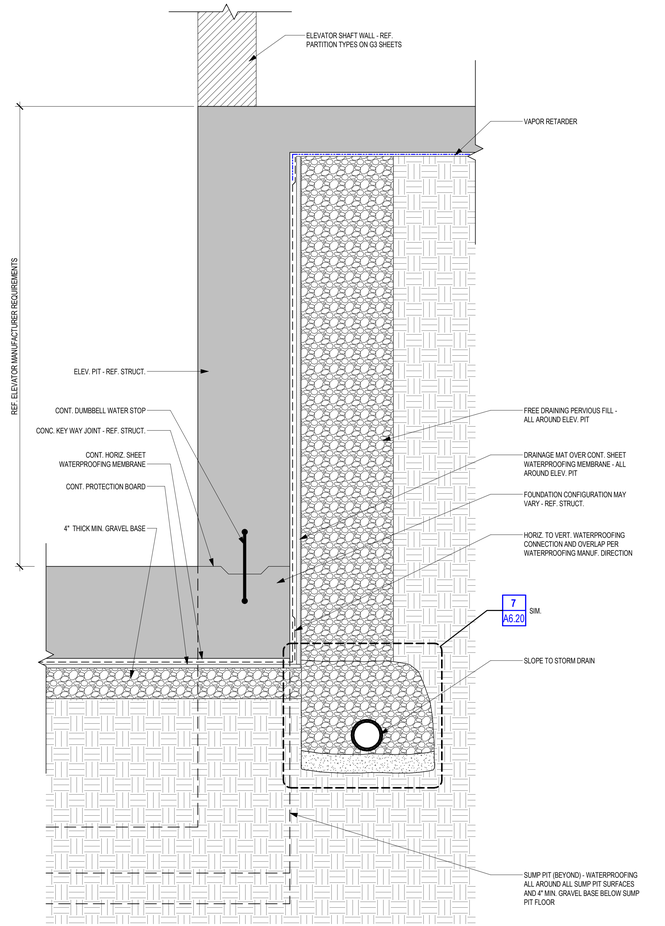

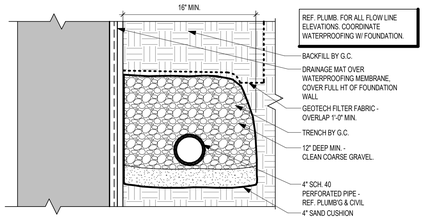

7 SUB SOIL DRAIN DETAIL
1 1/2" = 1'-0"

1 ELEVATOR PIT DETAIL
1 1/2" = 1'-0"

Revision / Date

Project:
TOMBALL INTERMEDIATE SCHOOL REPLACEMENT
FOR
TOMBALL INDEPENDENT SCHOOL DISTRICT
TOMBALL, TEXAS

REGISTERED ARCHITECT
CAITLIN MUNCH
29
STATE OF TEXAS
7/15/2026

Huckabee
www.huckabee-inc.com
800.687.1229

WALL SECTIONS - BASE FLASHING, ELEVATOR PIT, AND MASONRY DETAILS

VOLUME 01

Job No. 00802-04-01	Sheet No. A6.20
Drawn By: MF	
Date: 07.15.26	

7/15/2026 4:30:26 PM
Autodesk Docs://TOMBALL ISD - IS REPLACEMENT/00802-04-01_Tomball ISD IS Replacement_ARCH.rvt

Copyright © 2026, Huckabee & Associates, Inc.

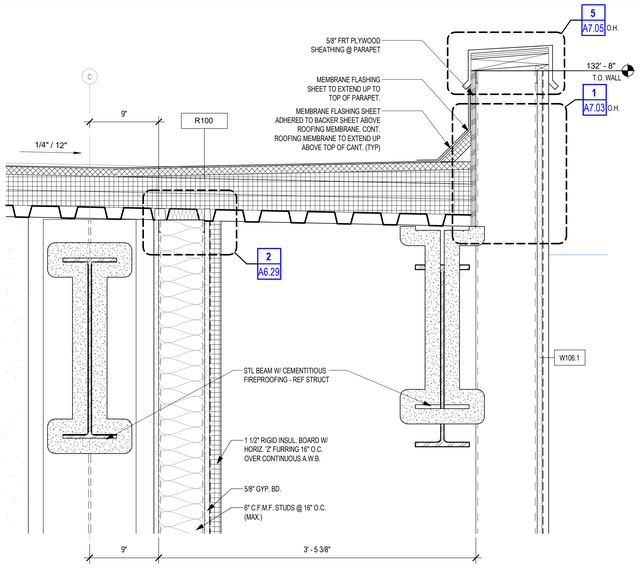

7 WALL SECTION DETAIL
1 1/2" = 1'-0" BACK REF: A6.02

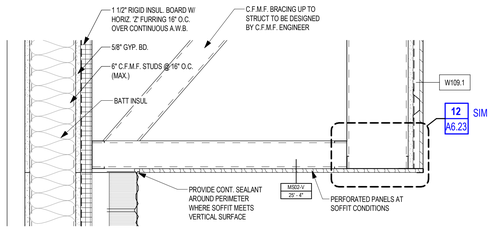

8 WALL SECTION DETAIL
1 1/2" = 1'-0" BACK REF: A6.02

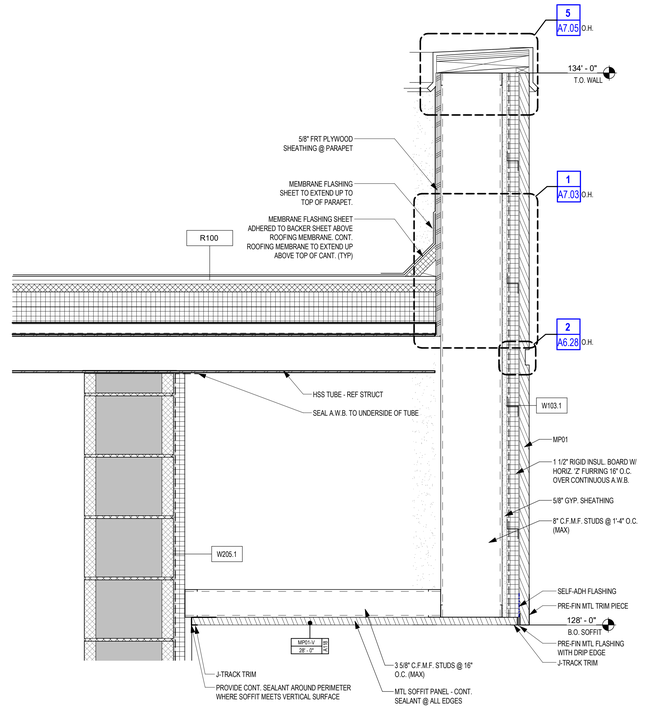

6 WALL SECTION DETAIL
1 1/2" = 1'-0" BACK REF: A6.10

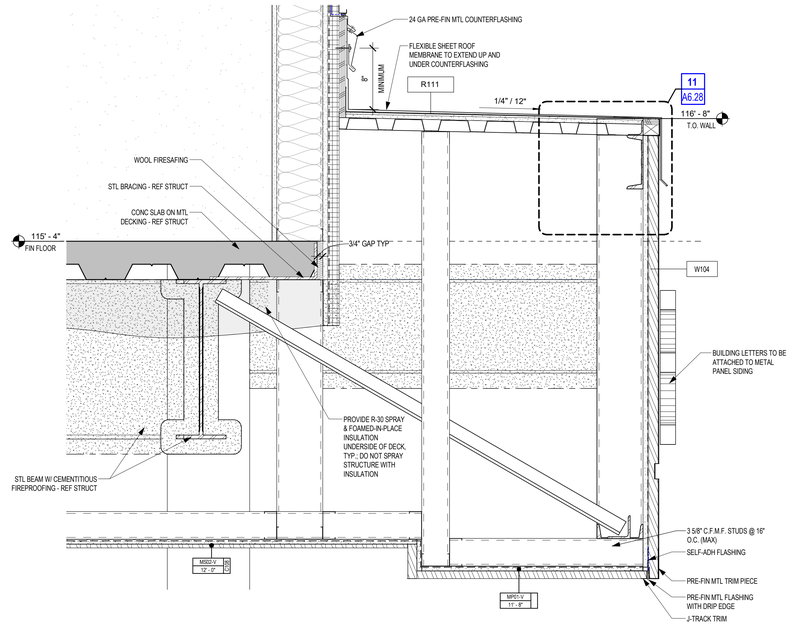

5 WALL SECTION DETAIL
1 1/2" = 1'-0" BACK REF: A6.12

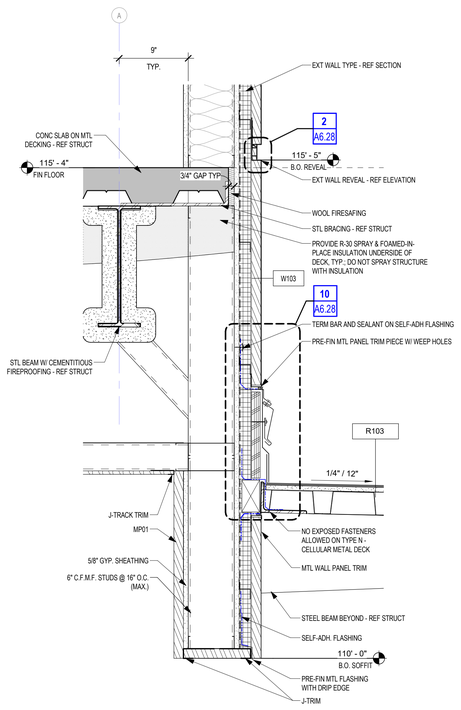

4 WALL SECTION DETAIL
1 1/2" = 1'-0" BACK REF: A6.04

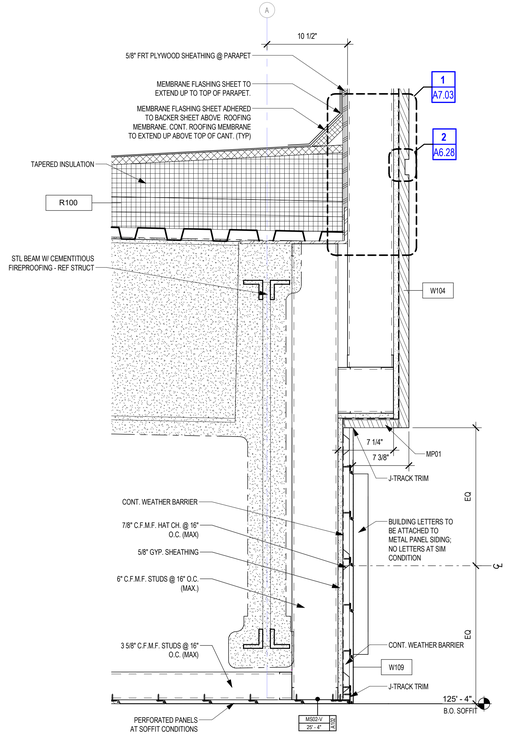

3 WALL SECTION DETAIL
1 1/2" = 1'-0" BACK REF: A6.02

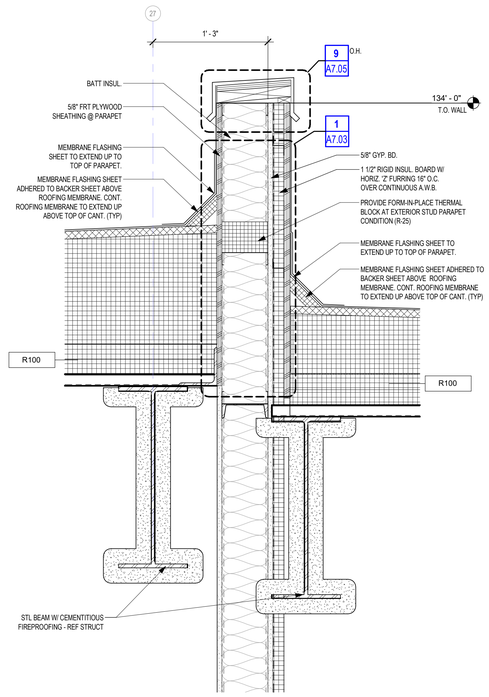

2 WALL SECTION DETAIL
1 1/2" = 1'-0" BACK REF: A6.05

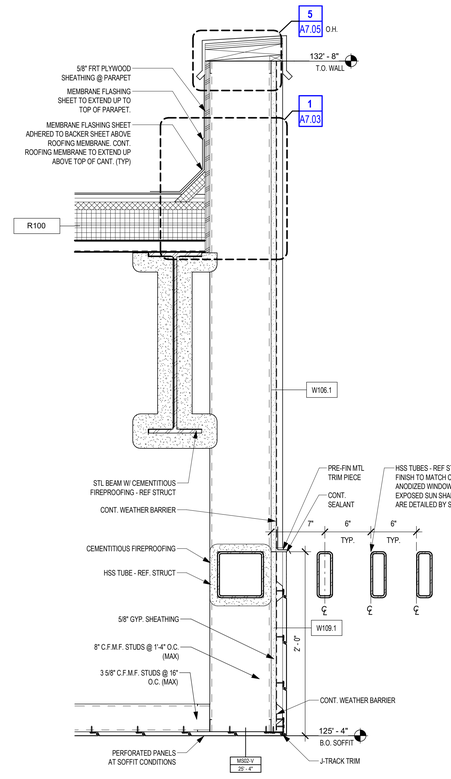

1 WALL SECTION DETAIL
1 1/2" = 1'-0" BACK REF: A6.05

Revision / Date

Project:
TOMBALL INTERMEDIATE SCHOOL REPLACEMENT
FOR
TOMBALL INDEPENDENT SCHOOL DISTRICT
TOMBALL, TEXAS

REGISTERED ARCHITECT CAITLIN MUNCH STATE OF TEXAS 29 [illegible]
7/15/2026

Huckabee
www.huckabee-inc.com
800.687.1229

WALL SECTION DETAILS

VOLUME 01

Job No. 002602-04-01
Drawn By: MF
Date: 07.15.26
Sheet No. A6.21

7/15/2026 4:30:31 PM
Autodesk Docs://TOMBALL ISD - IS REPLACEMENT/002224-01_Tomball ISD IS Replacement_ARCH.rvt

Copyright © 2026, Huckabee & Associates, Inc.

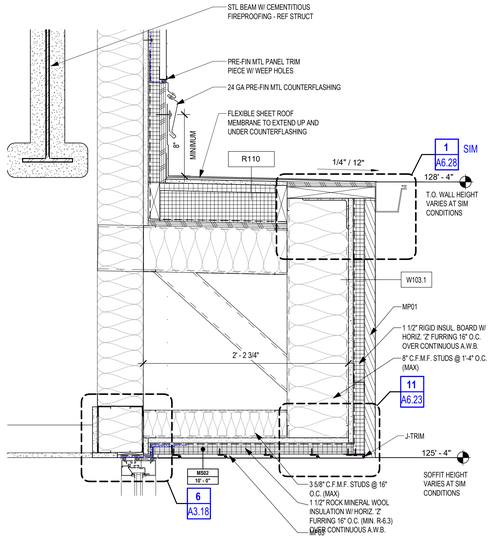

10 WALL SECTION DETAIL
1 1/2" = 1'-0" BACK REF: A3.04

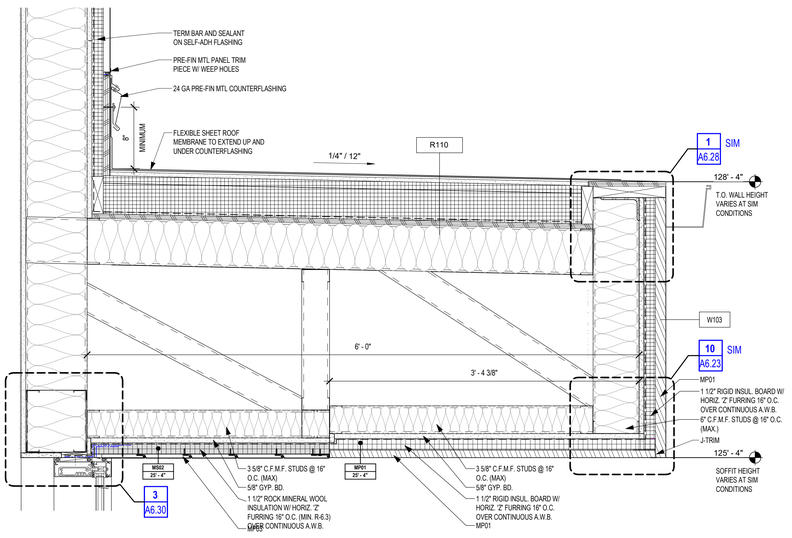

9 WALL SECTION DETAIL
1 1/2" = 1'-0" BACK REF: A6.09

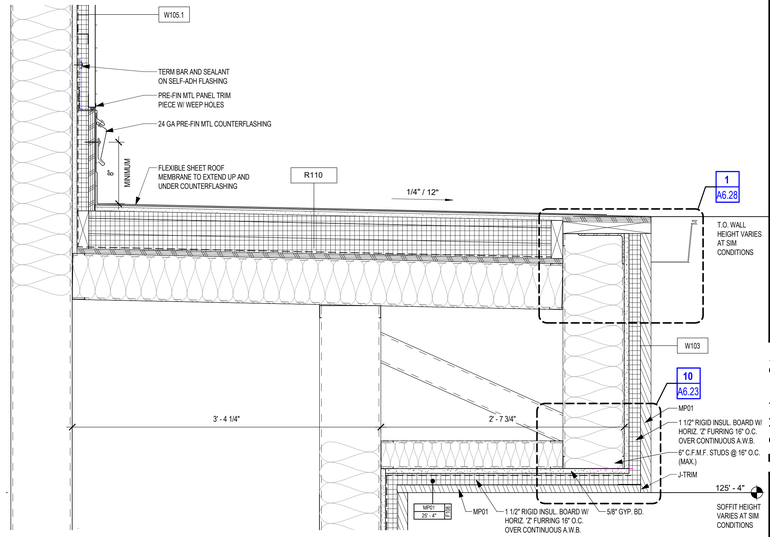

8 WALL SECTION DETAIL
1 1/2" = 1'-0" BACK REF: A6.08

7 WALL SECTION DETAIL
1 1/2" = 1'-0" BACK REF: A6.05

6 WALL SECTION DETAIL
1 1/2" = 1'-0" BACK REF: A6.07

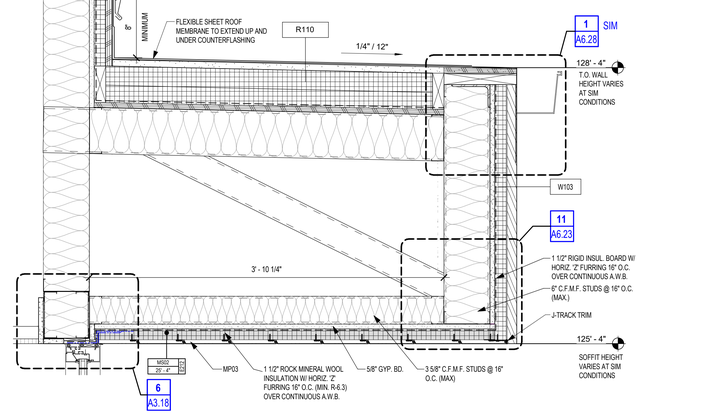

5 WALL SECTION DETAIL
1 1/2" = 1'-0" BACK REF: A6.06

4 WALL SECTION DETAIL
1 1/2" = 1'-0" BACK REF: A6.05

3 WALL SECTION DETAIL
1 1/2" = 1'-0" BACK REF: A6.11

2 WALL SECTION DETAIL
1 1/2" = 1'-0" BACK REF: A6.11

1 WALL SECTION DETAIL
1 1/2" = 1'-0" BACK REF: A6.08

Date / Revision /

Project:
TOMBALL INTERMEDIATE SCHOOL REPLACEMENT
FOR
TOMBALL INDEPENDENT SCHOOL DISTRICT
TOMBALL, TEXAS

REGISTERED ARCHITECT CARL LIN MUNCH 25 STATE OF TEXAS
7/15/2026

Huckabee
www.huckabee-inc.com
800.687.1229

WALL SECTION DETAILS

VOLUME 01

Job No.	Sheet No.
00802-04-01	A6.22
Drawn By: MF	
Date: 07.15.26	

7/15/2026 4:33:37 PM
Autodesk Docs://TOMBALL ISD - IS REPLACEMENT/00802-04-01 Tomball ISD IS Replacement_ARCH.rvt

Copyright © 2026, Huckabee & Associates, Inc.

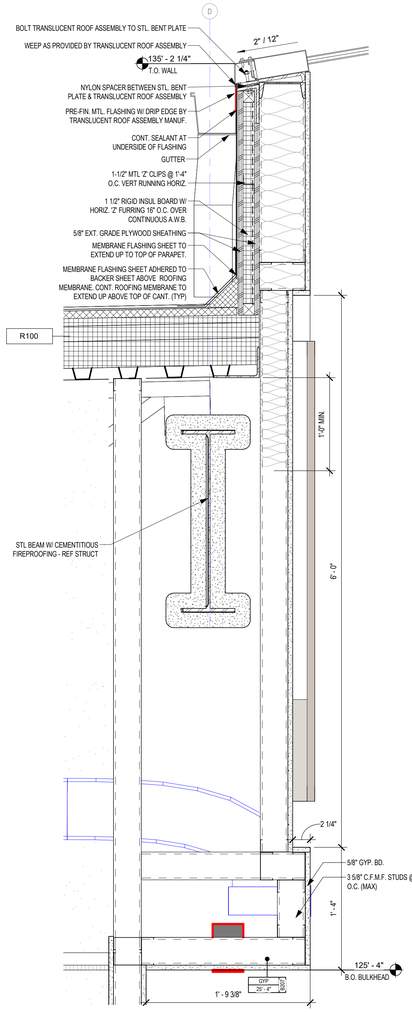

7 WALL SECTION DETAIL
1 1/2" = 1'-0" BACK REF: A6.14

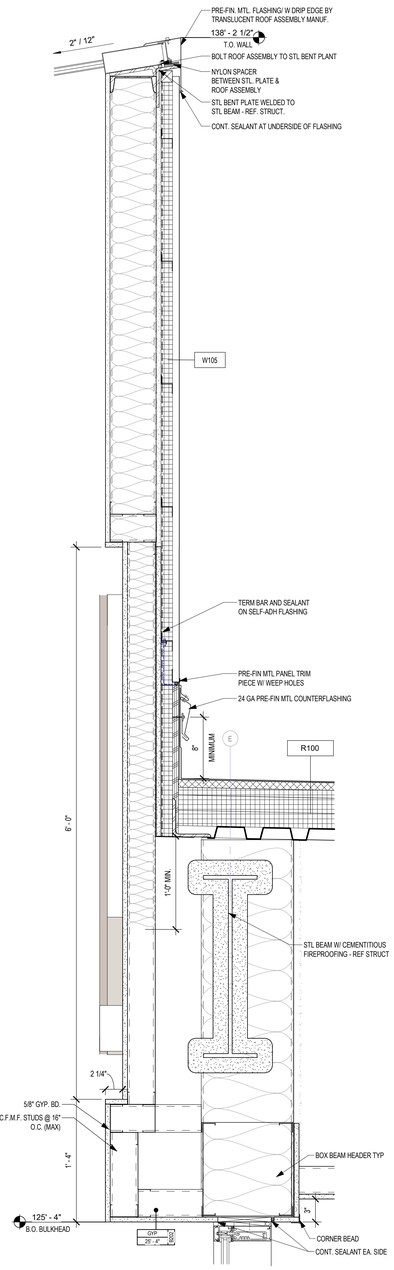

6 WALL SECTION DETAIL
1 1/2" = 1'-0" BACK REF: A3.05

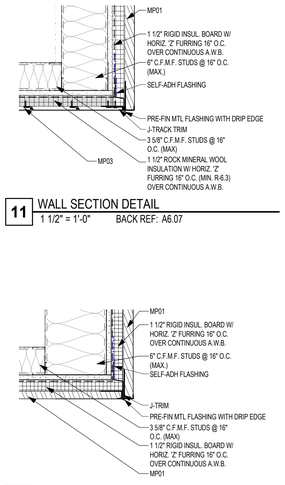

11 WALL SECTION DETAIL
1 1/2" = 1'-0" BACK REF: A6.07

10 WALL SECTION DETAIL
1 1/2" = 1'-0" BACK REF: A6.22

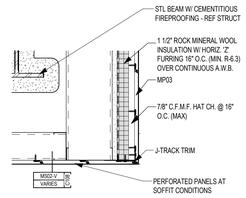

5 WALL SECTION DETAIL
1 1/2" = 1'-0" BACK REF: A6.12

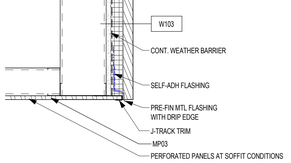

13 WALL SECTION DETAIL
1 1/2" = 1'-0" BACK REF: A6.06

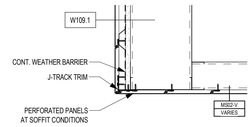

NOTE: W108 WALL ASSEMBLY WITH RIGID INSULATION AT SIM COND.

12 WALL SECTION DETAIL
1 1/2" = 1'-0" BACK REF: A6.02

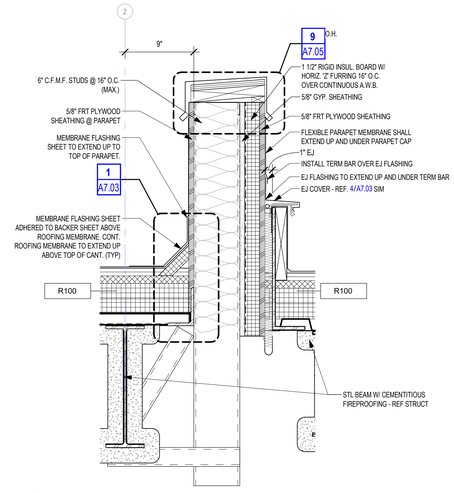

9 WALL SECTION DETAIL
1 1/2" = 1'-0" BACK REF: A6.13

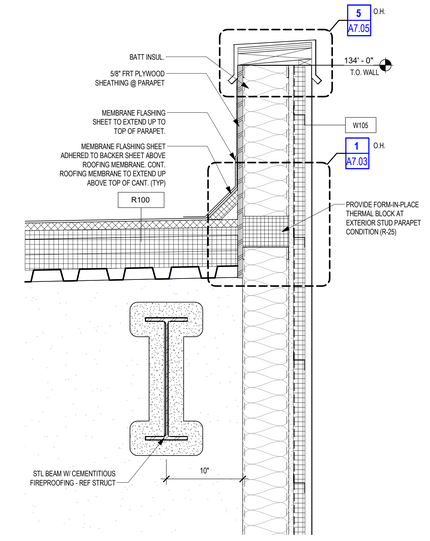

8 WALL SECTION DETAIL
1 1/2" = 1'-0" BACK REF: A6.12

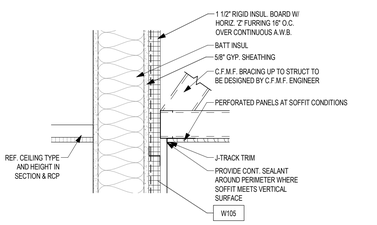

4 WALL SECTION DETAIL
1 1/2" = 1'-0" BACK REF: A6.04

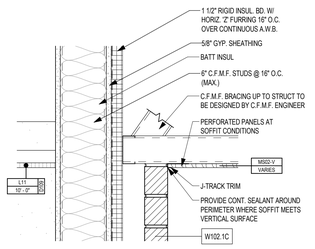

3 WALL SECTION DETAIL
1 1/2" = 1'-0" BACK REF: A6.06

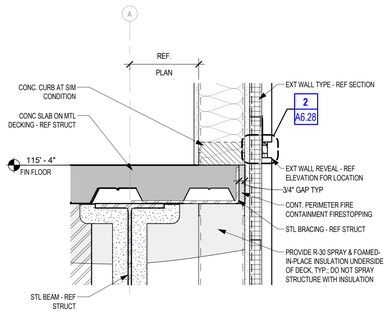

2 WALL SECTION DETAIL
1 1/2" = 1'-0" BACK REF: A6.04

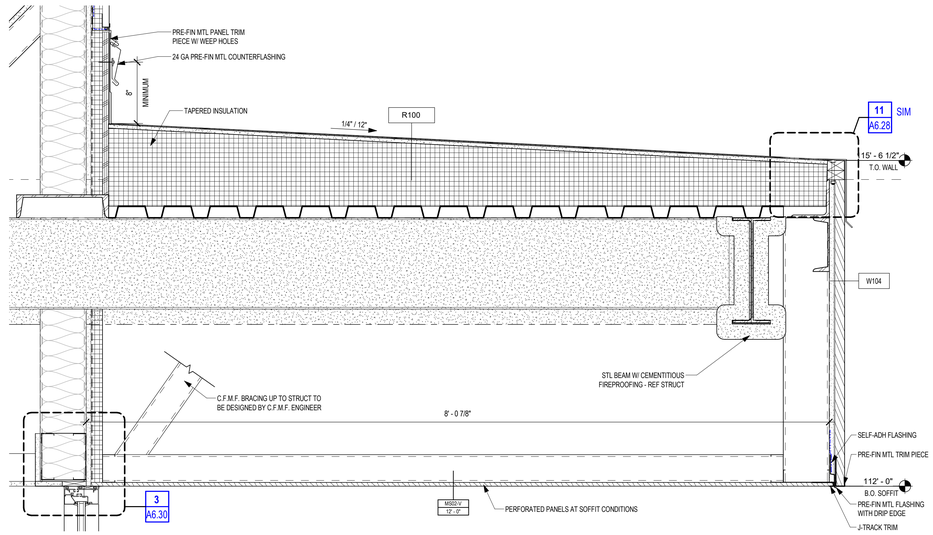

1 WALL SECTION DETAIL
1 1/2" = 1'-0" BACK REF: A6.08

Autodesk Docs://TOMBALL ISD - IS REPLACEMENT/00802-04-01 Tomball ISD IS Replacement_ARCH.rvt
7/15/2026 4:30:45 PM

Revision / Date

Project:
TOMBALL INTERMEDIATE SCHOOL REPLACEMENT
FOR
TOMBALL INDEPENDENT SCHOOL DISTRICT
TOMBALL, TEXAS

REGISTERED ARCHITECT CAITLIN MUNICH STATE OF TEXAS 29
7/15/2026

Huckabee
www.huckabee-inc.com
800.687.1229

WALL SECTION DETAILS
VOLUME 01

Job No.	Sheet No.
00802-04-01	A6.23
Drawn By: MF	
Date: 07.15.26	

Copyright © 2026, Huckabee & Associates, Inc.

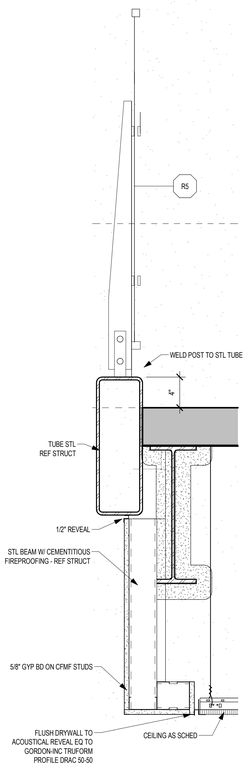

8 SECTION DETAIL AT BRIDGE BULKHEAD
1 1/2" = 1'-0" BACK REF: A1.2B

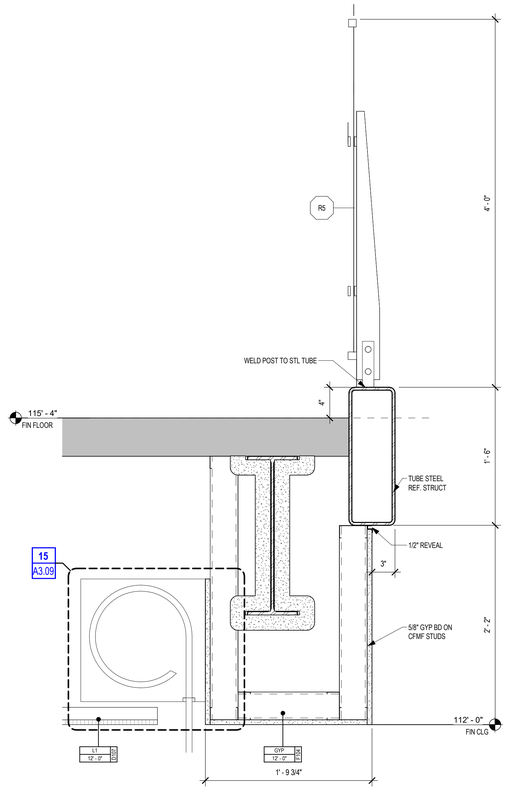

7 WALL SECTION DETAIL
1 1/2" = 1'-0" BACK REF: A6.13

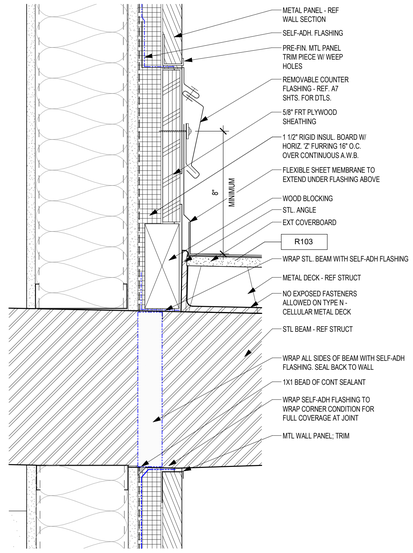

6 CANOPY CONNECTION DETAIL
3" = 1'-0" BACK REF: A6.24

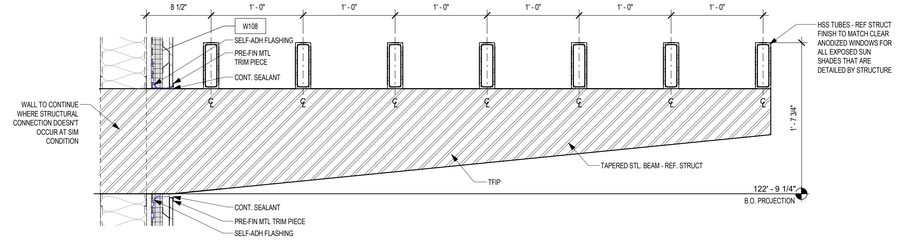

9 WALL SECTION DETAIL
1 1/2" = 1'-0" BACK REF: A6.11

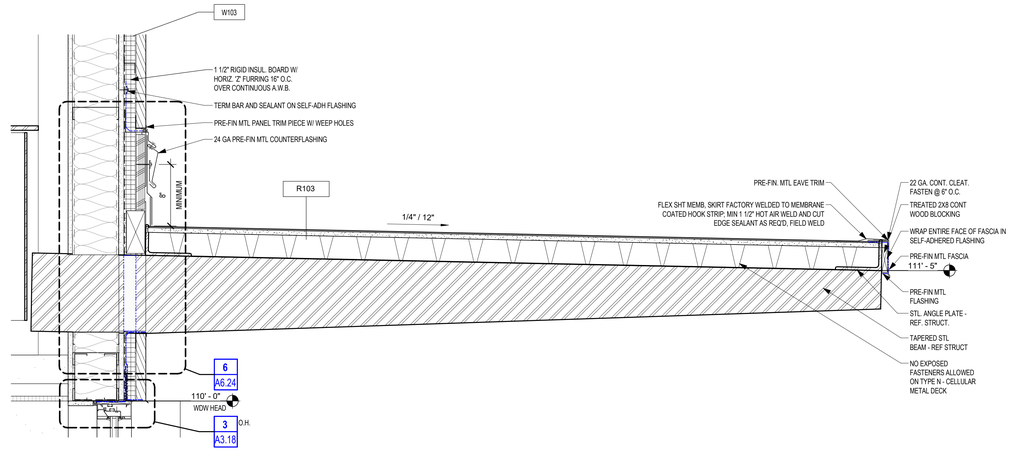

5 WALL SECTION DETAIL
1 1/2" = 1'-0" BACK REF: A6.04

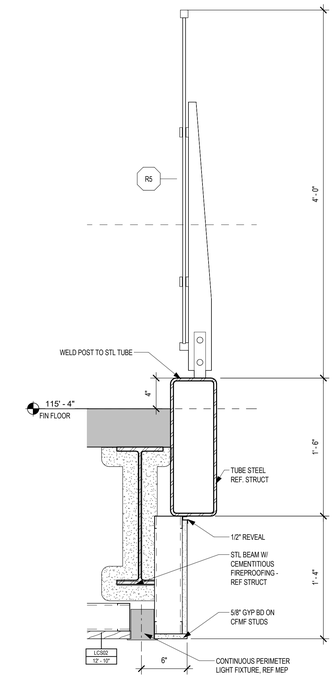

4 WALL SECTION DETAIL
1 1/2" = 1'-0" BACK REF: A1.38

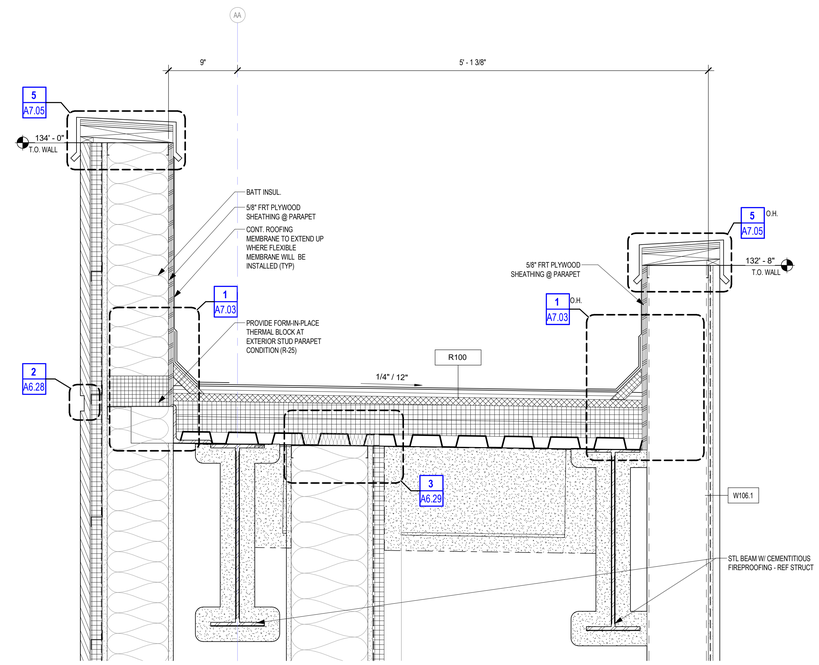

3 WALL SECTION DETAIL
1 1/2" = 1'-0" BACK REF: A6.03

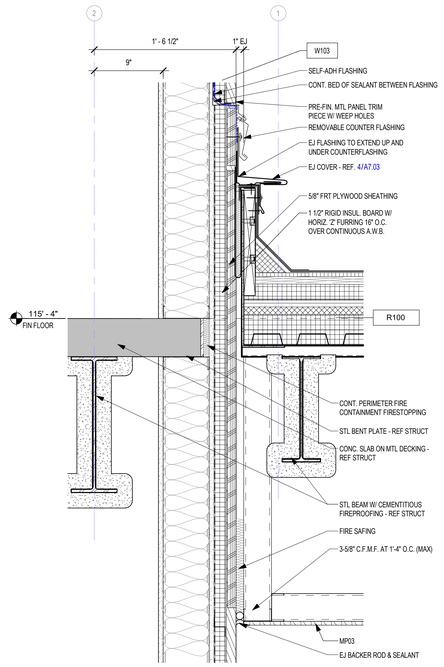

2 WALL SECTION DETAIL
1 1/2" = 1'-0" BACK REF: A6.13

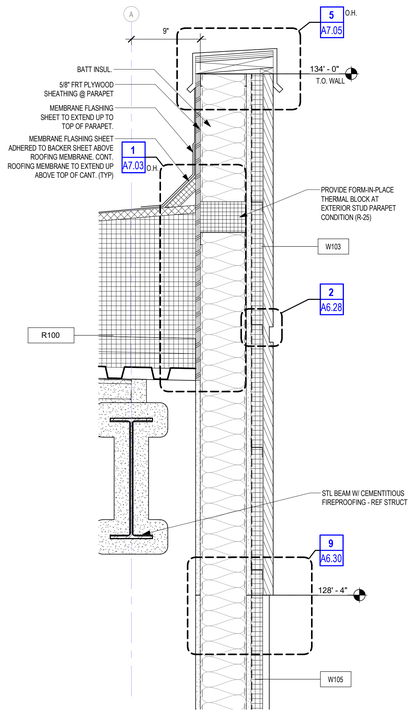

1 WALL SECTION DETAIL
1 1/2" = 1'-0" BACK REF: A6.04

Revision / Date

Project:
TOMBALL INTERMEDIATE SCHOOL REPLACEMENT
FOR
TOMBALL INDEPENDENT SCHOOL DISTRICT
TOMBALL, TEXAS

REGISTERED ARCHITECT
CAITLIN MUNCH
29
STATE OF TEXAS
7/15/2026

Huckabee
www.huckabee-inc.com
800.687.1229

WALL SECTION DETAILS

VOLUME 01

Job No. 00802-04-01	Sheet No. A6.24
Drawn By: MF	
Date: 07.15.26	

7/15/2026 4:30:51 PM
Autodesk Docs://TOMBALL ISD - IS REPLACEMENT/00802-04-01_Tomball ISD IS Replacement_ARCH.rvt

Copyright © 2026, Huckabee & Associates, Inc.

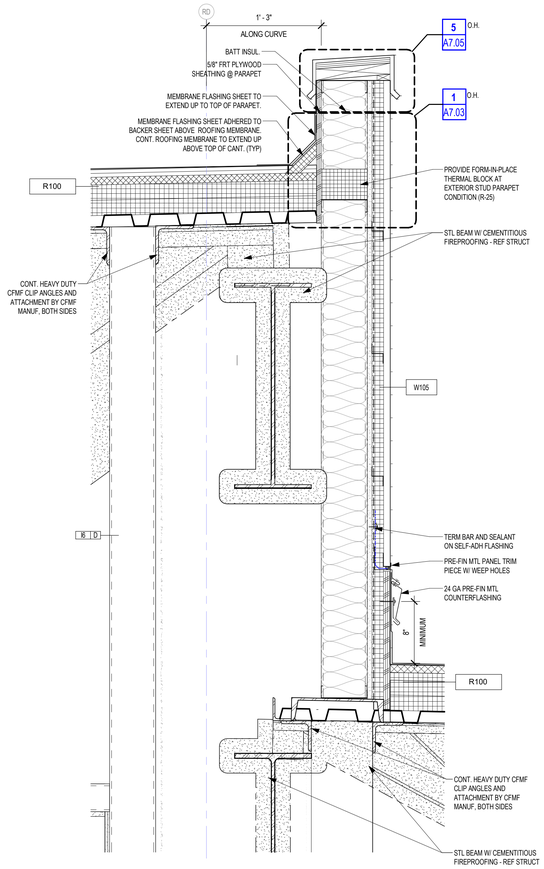

5 WALL SECTION DETAIL
1 1/2" = 1'-0" BACK REF: A6.07

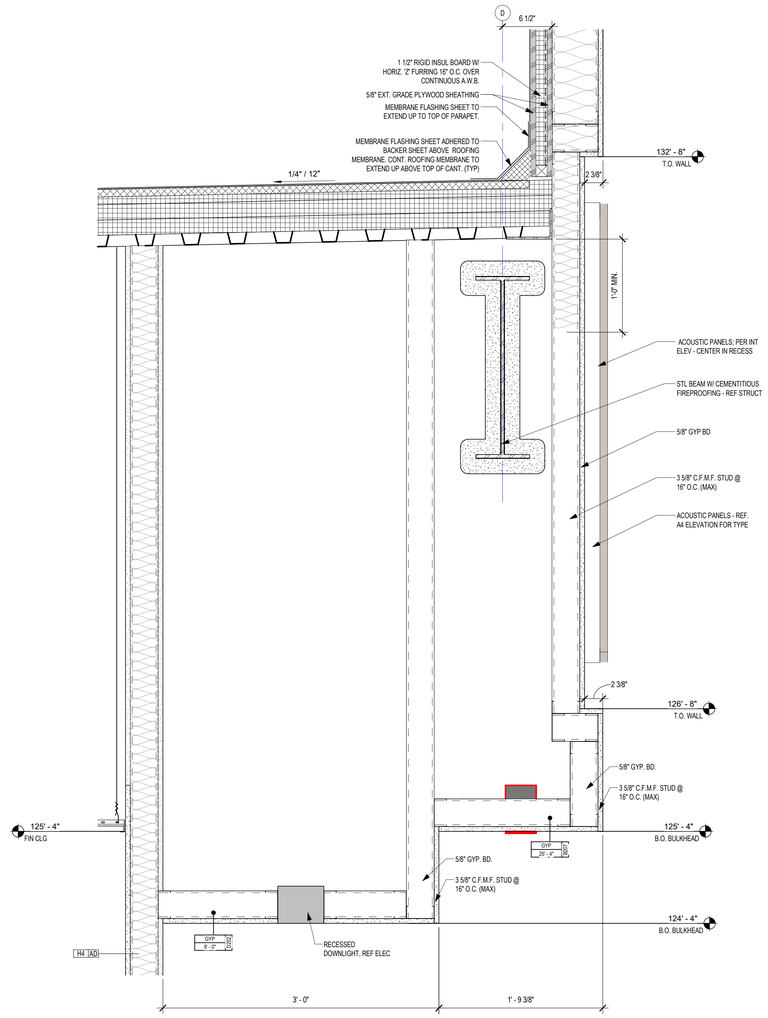

4 SECTION DETAIL - BULKHEAD AT ACOUSTIC PANEL RECESS
1 1/2" = 1'-0" BACK REF: A2.2B

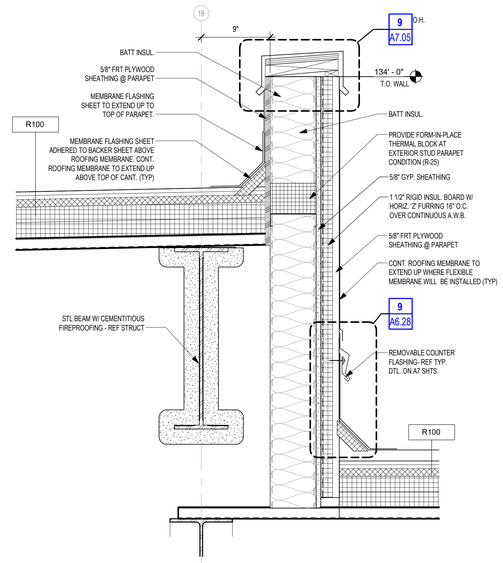

3 WALL SECTION DETAIL
1 1/2" = 1'-0" BACK REF: A1.38

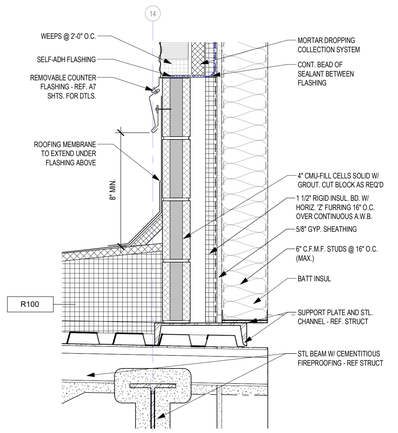

2 WALL SECTION DETAIL
1 1/2" = 1'-0" BACK REF: A6.12

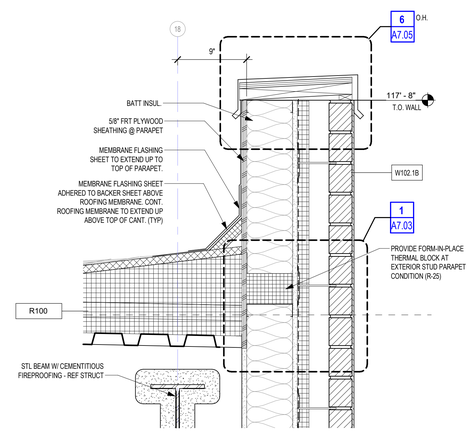

1 WALL SECTION DETAIL
1 1/2" = 1'-0" BACK REF: A6.11

Revision / Date

Project:
TOMBALL INTERMEDIATE SCHOOL REPLACEMENT
FOR
TOMBALL INDEPENDENT SCHOOL DISTRICT
TOMBALL, TEXAS

REGISTERED ARCHITECT
CAITLIN MUNCH
29 [illegible]
STATE OF TEXAS
7/15/2026

Huckabee
www.huckabee-inc.com
800.687.1229

WALL SECTION DETAILS

VOLUME 01

Job No. 0/2602-04-01	Sheet No. A6.25
Drawn By: MF	
Date: 07.15.26	

7/15/2026 4:30:55 PM
Autodesk Docs://TOMBALL ISD - IS REPLACEMENT/0/0602-04-01_Tomball ISD IS Replacement_ARCH.rvt

Copyright © 2026, Huckabee & Associates, Inc.

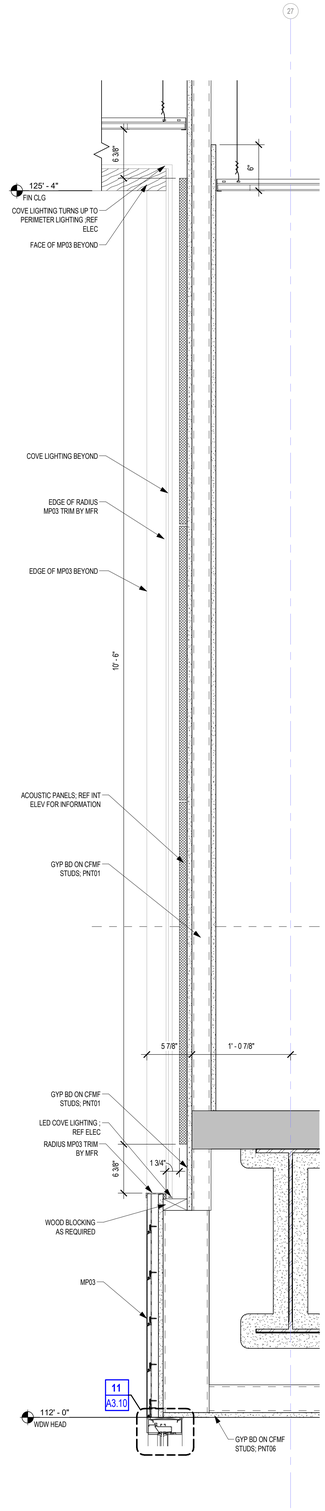

8 WALL SECTION DETAIL
1 1/2" = 1'-0" BACK REF: A1.2B

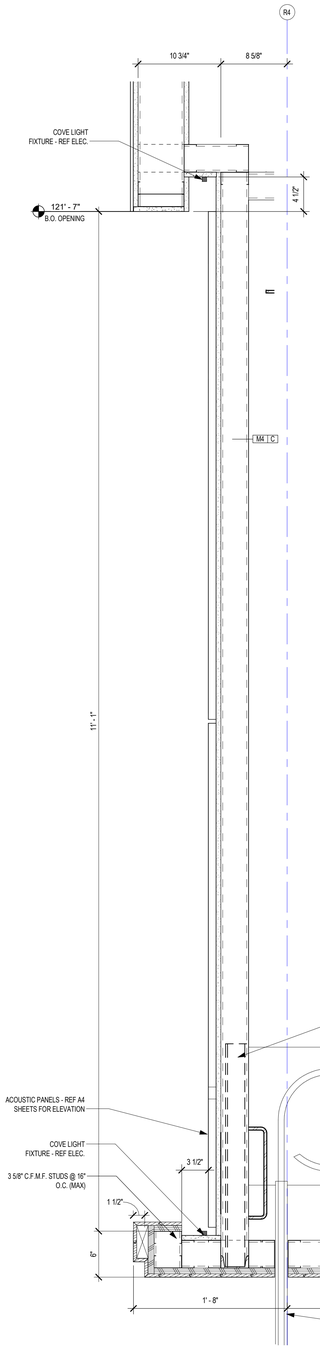

3 WALL SECTION DETAIL
1 1/2" = 1'-0" BACK REF: A6.09

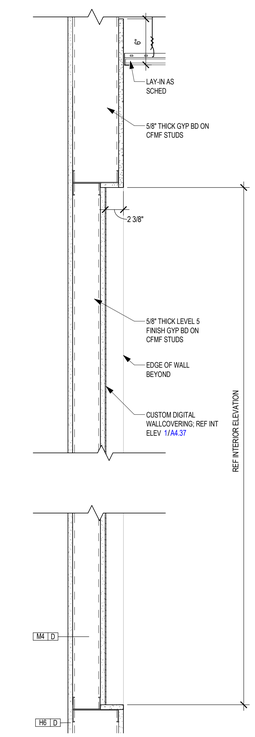

9 WALL SECTION DETAIL
1 1/2" = 1'-0" BACK REF: A2.1F

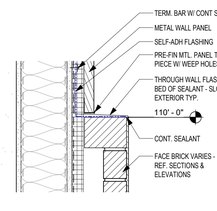

5 WALL SECTION DETAIL
1 1/2" = 1'-0" BACK REF: A6.04

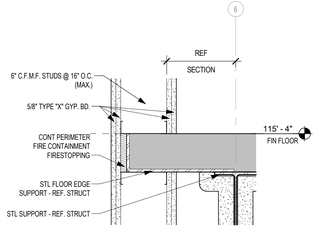

7 WALL SECTION DETAIL
1 1/2" = 1'-0" BACK REF: A1.36

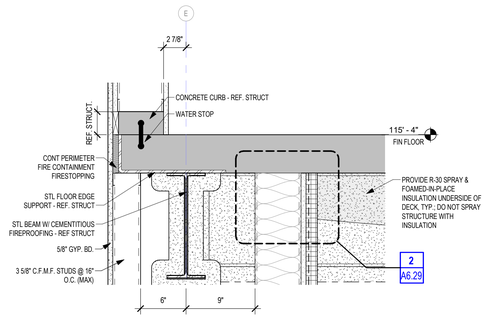

4 WALL SECTION DETAIL
1 1/2" = 1'-0" BACK REF: A6.11

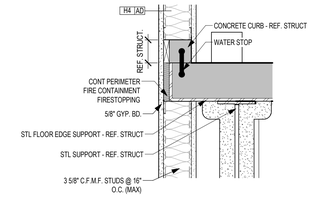

6 WALL SECTION DETAIL
1 1/2" = 1'-0" BACK REF: A6.16

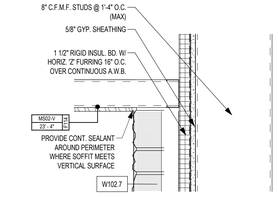

2 WALL SECTION DETAIL
1 1/2" = 1'-0" BACK REF: A6.15

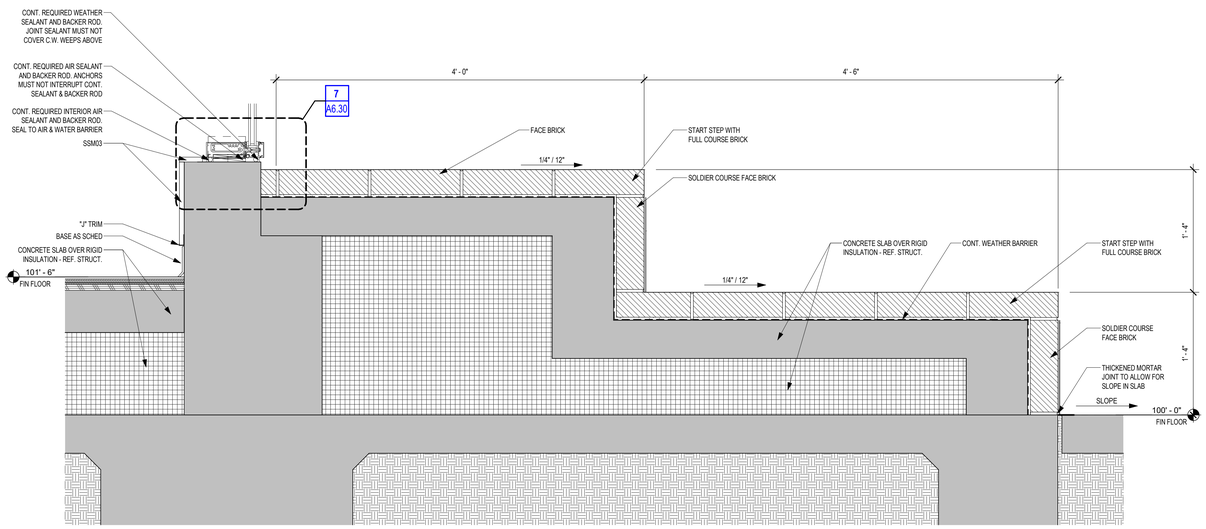

1 WALL SECTION DETAIL
1 1/2" = 1'-0" BACK REF: A3.05

Revision / Date

Project:
TOMBALL INTERMEDIATE SCHOOL REPLACEMENT
FOR
TOMBALL INDEPENDENT SCHOOL DISTRICT
TOMBALL, TEXAS

REGISTERED ARCHITECT CAITLIN MUNCH 29 304 STATE OF TEXAS
7/15/2026

Huckabee
www.huckabee-inc.com
800.687.1229

WALL SECTION DETAILS

VOLUME 01

Job No.	Sheet No.
03802-04-01	A6.26
Drawn By: MF	
Date: 07.15.26	

7/15/2026 4:31:00 PM
Autodesk Docs://TOMBALL ISD - IS REPLACEMENT/03802-04-01_Tomball ISD IS Replacement_ARCH.rvt

Copyright © 2026, Huckabee & Associates, Inc.

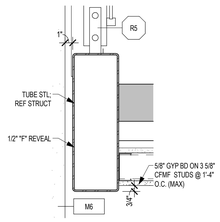

8 WALL SECTION DETAIL
1 1/2" = 1'-0" BACK REF: A6.13

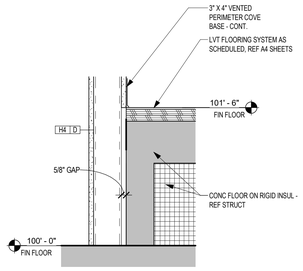

7 WALL SECTION DETAIL
1 1/2" = 1'-0" BACK REF: A6.16

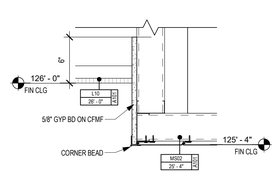

6 WALL SECTION DETAIL
1 1/2" = 1'-0" BACK REF: A6.03

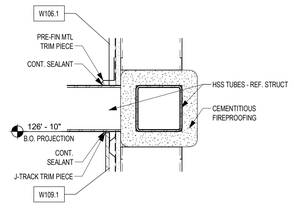

5 WALL SECTION DETAIL
1 1/2" = 1'-0" BACK REF: A6.02

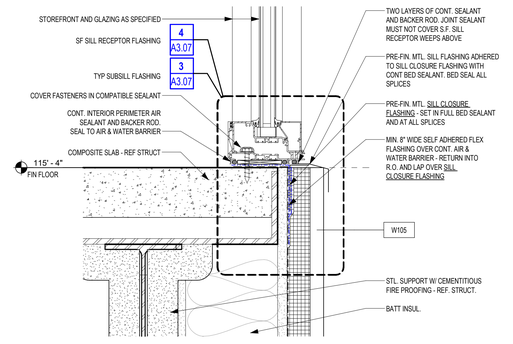

4 WALL SECTION DETAIL
3" = 1'-0" BACK REF: A3.04

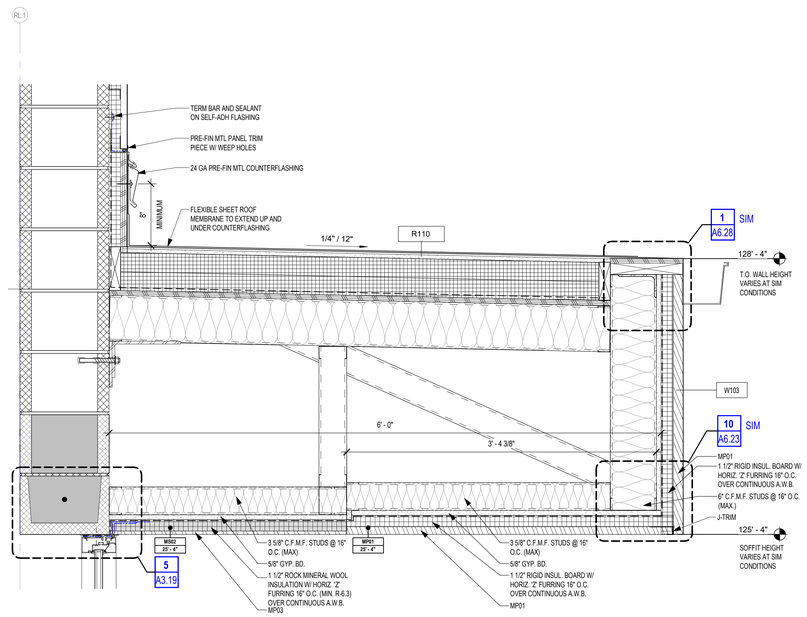

3 WALL SECTION DETAIL
1 1/2" = 1'-0" BACK REF: A6.15

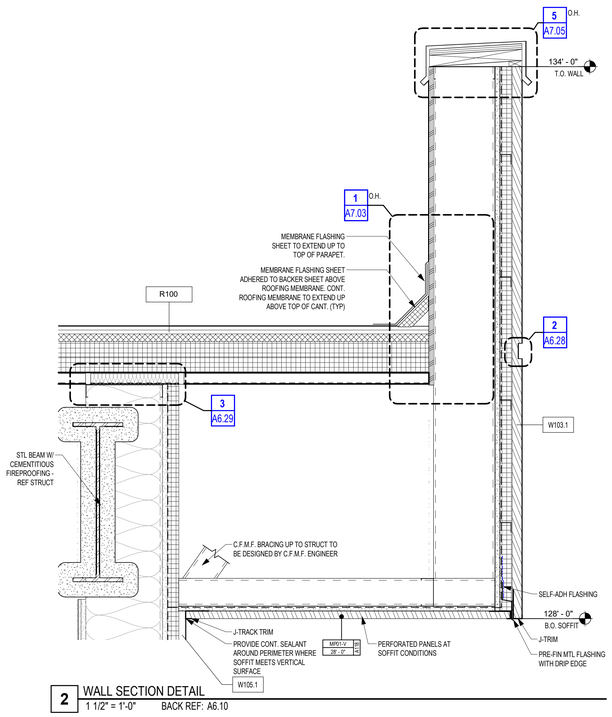

2 WALL SECTION DETAIL
1 1/2" = 1'-0" BACK REF: A6.10

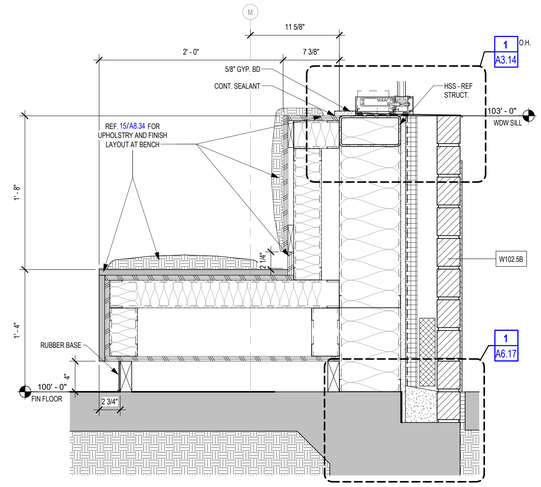

1 WALL SECTION DETAIL
1 1/2" = 1'-0" BACK REF: A6.15

Project:
TOMBALL INTERMEDIATE SCHOOL REPLACEMENT
FOR
TOMBALL INDEPENDENT SCHOOL DISTRICT
TOMBALL, TEXAS

Revision / Date

REGISTERED ARCHITECT CAITLIN MUNCH STATE OF TEXAS
7/15/2026

Huckabee
www.huckabee-inc.com
800.687.1229

WALL SECTION DETAILS

VOLUME 01

Job No.	Sheet No.
003602-04-01	A6.27
Drawn By: MF	
Date: 07.15.26	

7/15/2026 4:31:05 PM
Autodesk Docs://TOMBALL ISD - IS REPLACEMENT/003602-04-01 Tomball ISD IS Replacement_ARCH.rvt

Copyright © 2026, Huckabee & Associates, Inc.

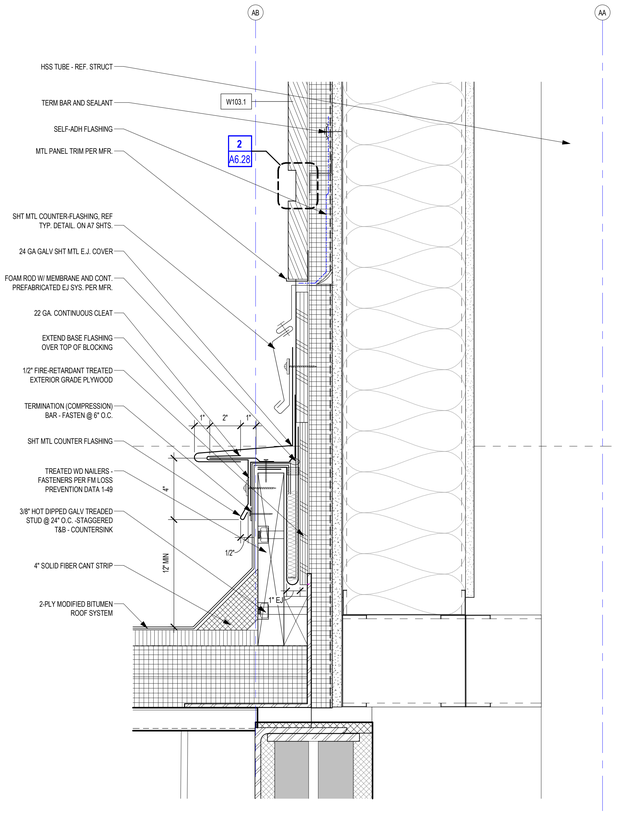

8 WALL SECTION DETAIL
3" = 1'-0" BACK REF: A6.03

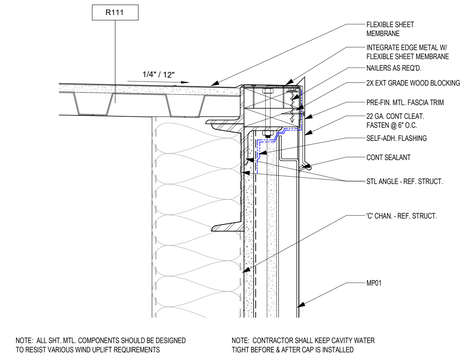

NOTE: ALL SHT. MTL. COMPONENTS SHOULD BE DESIGNED TO RESIST VARIOUS WIND UPLIFT REQUIREMENTS

NOTE: CONTRACTOR SHALL KEEP CAVITY WATER TIGHT BEFORE & AFTER CAP IS INSTALLED

11 WALL SECTION DETAIL
3" = 1'-0" BACK REF: A6.21

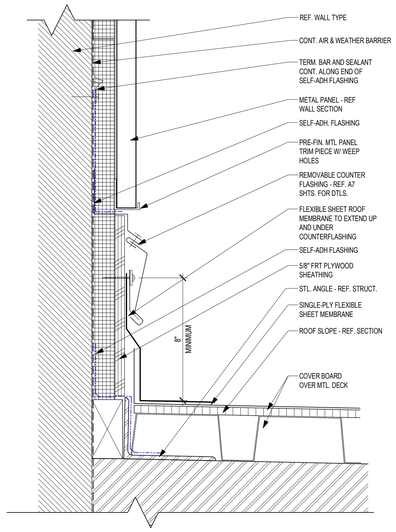

10 WALL SECTION DETAIL
3" = 1'-0"

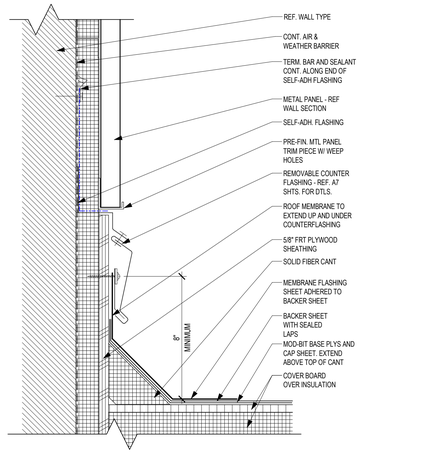

9 WALL SECTION DETAIL
3" = 1'-0"

7 WALL SECTION DETAIL
3" = 1'-0" BACK REF: A6.14

6 WALL SECTION DETAIL
3" = 1'-0" BACK REF: A6.10

5 WALL SECTION DETAIL
3" = 1'-0" BACK REF: A3.03

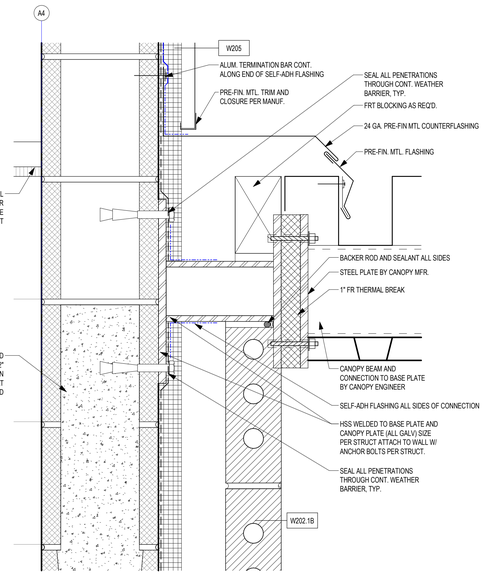

4 PRE-MANUFACTURED CANOPY CONNECTION DETAIL
3" = 1'-0" BACK REF: A6.10

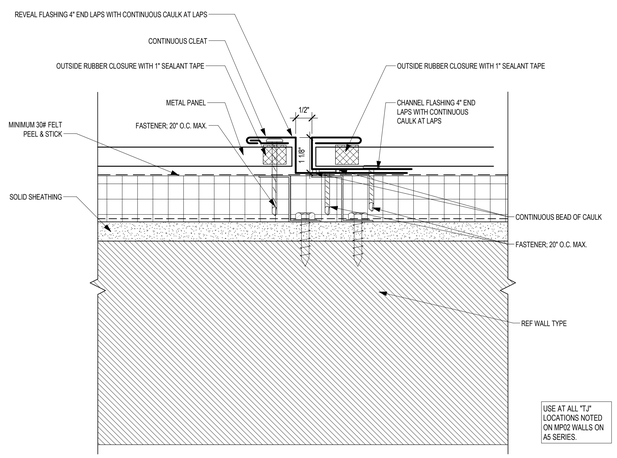

3 METAL PANEL TRIM REVEAL
6" = 1'-0"

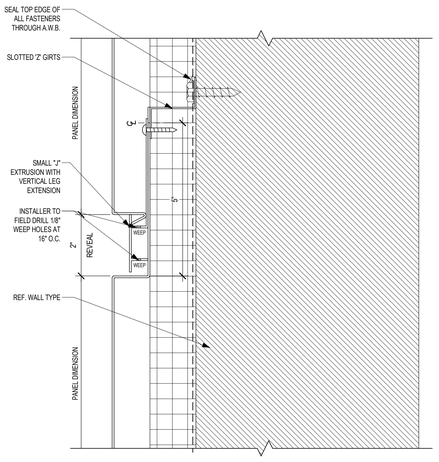

2 METAL PANEL REVEAL
6" = 1'-0"

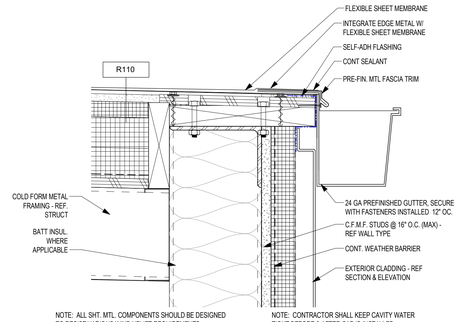

NOTE: ALL SHT. MTL. COMPONENTS SHOULD BE DESIGNED TO RESIST VARIOUS WIND UPLIFT REQUIREMENTS

NOTE: CONTRACTOR SHALL KEEP CAVITY WATER TIGHT BEFORE & AFTER CAP IS INSTALLED

1 ROOF EDGE DETAIL
3" = 1'-0" BACK REF: A6.14

Revision / Date

Project:
TOMBALL INTERMEDIATE SCHOOL REPLACEMENT
FOR
TOMBALL INDEPENDENT SCHOOL DISTRICT
TOMBALL, TEXAS

REGISTERED ARCHITECT
CAITLIN MUNCH
STATE OF TEXAS
29
7/15/2026

Huckabee
www.huckabee-inc.com
800.687.1229

WALL SECTION DETAILS - ENLARGED

VOLUME 01

Job No.	Sheet No.
03802-04-01	A6.28
Drawn By: MF	
Date: 07.15.26	

7/15/2026 4:31:10 PM
Autodesk Docs://TOMBALL ISD - IS REPLACEMENT/03802-04-01_Tomball ISD IS Replacement_ARCH.rvt

Copyright © 2026, Huckabee & Associates, Inc.

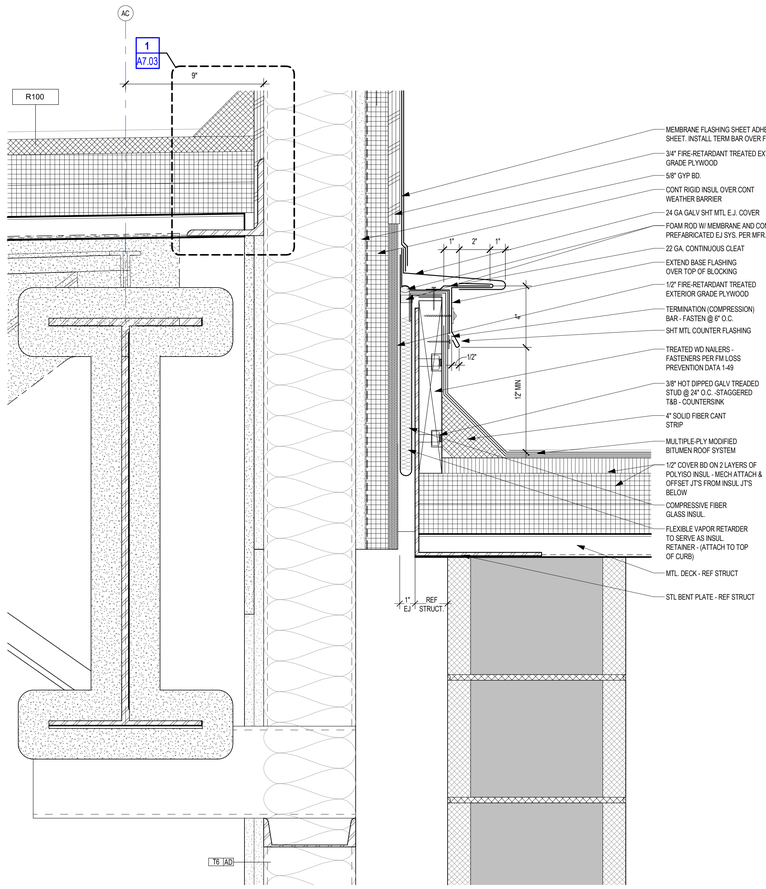

6 WALL SECTION DETAIL
3" = 1'-0" BACK REF: A6.13

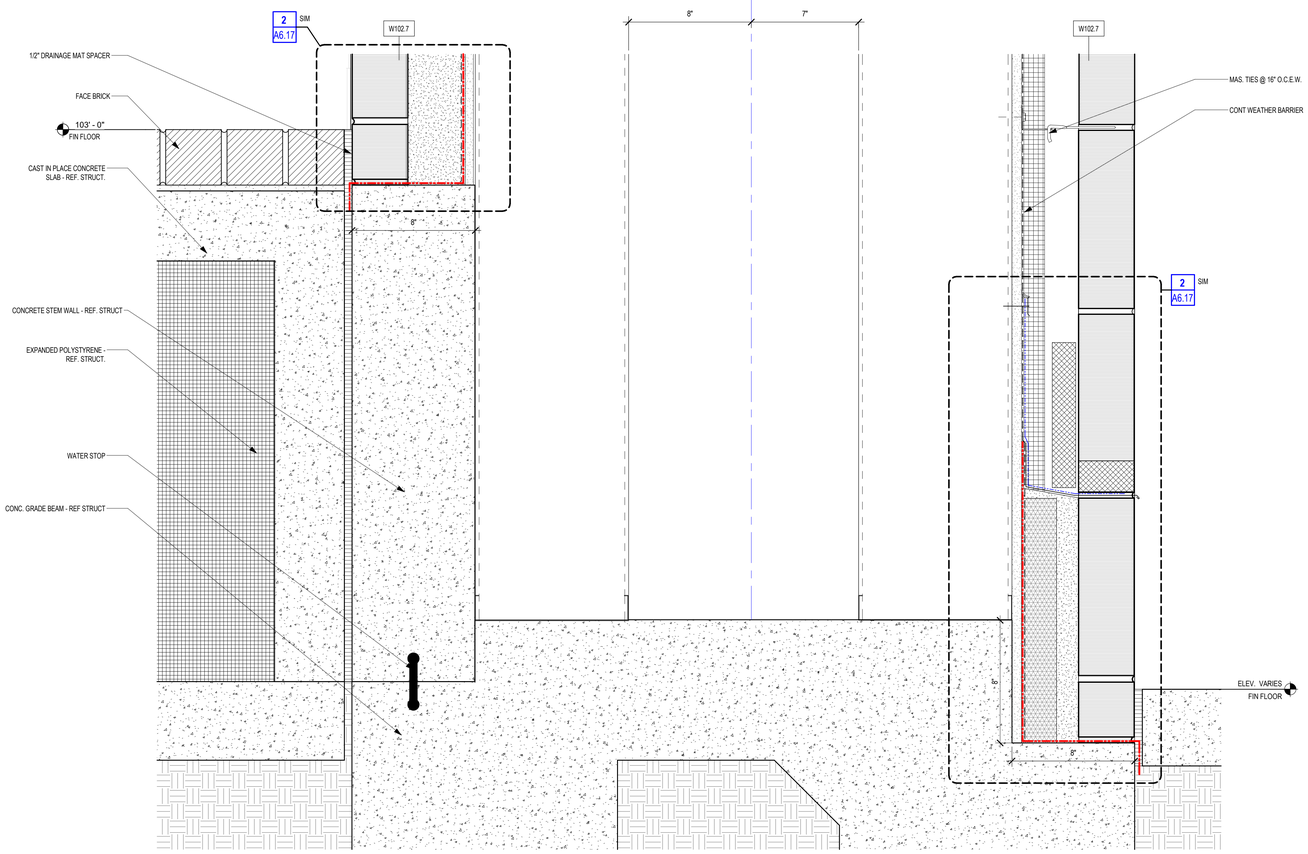

5 WALL SECTION DETAIL
3" = 1'-0" BACK REF: A6.15

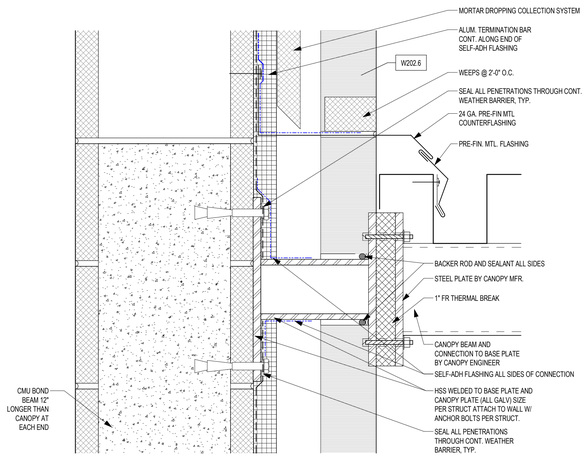

4 WALL SECTION DETAIL
3" = 1'-0" BACK REF: A6.08

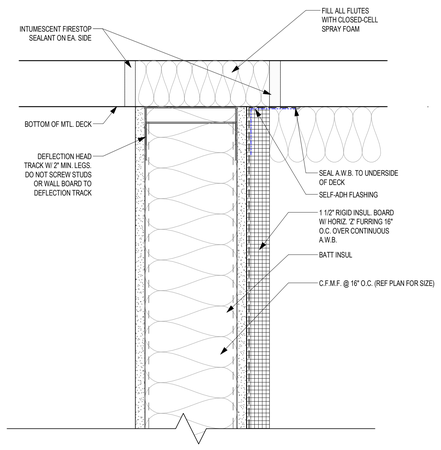

3 WALL TO ROOF DECK CONNECTION - PERPENDICULAR
3" = 1'-0"

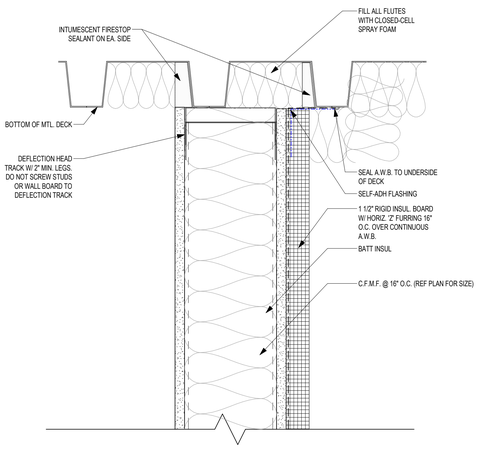

2 WALL TO ROOF DECK CONNECTION - PARALLEL
3" = 1'-0"

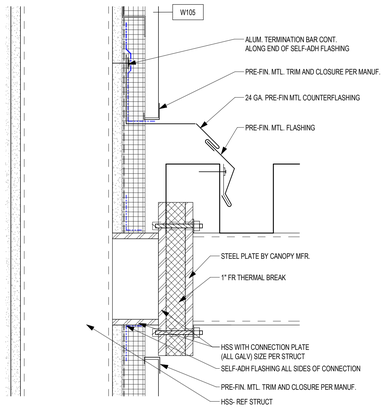

1 WALL SECTION DETAIL
3" = 1'-0" BACK REF: A1.34

Revision / Date

Project:
TOMBALL INTERMEDIATE SCHOOL REPLACEMENT
FOR
TOMBALL INDEPENDENT SCHOOL DISTRICT
TOMBALL, TEXAS

REGISTERED ARCHITECT CARTLIN MUNCH 29 STATE OF TEXAS
7/15/2026

Huckabee
www.huckabee-inc.com
800.687.1229

WALL SECTION DETAILS - ENLARGED

VOLUME 01

Job No.	Sheet No.
00802-04-01	A6.29
Drawn By: MF	
Date: 07.15.26	

7/15/2026 4:31:14 PM
Autodesk Docs://TOMBALL ISD - IS REPLACEMENT/00802-04-01_Tomball ISD IS Replacement_ARCH.rvt

Copyright © 2026, Huckabee & Associates, Inc.

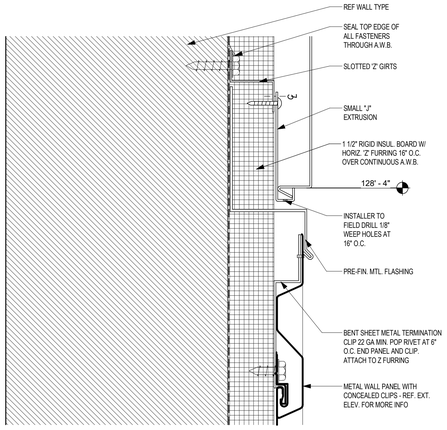

9 VERTICAL METAL PANEL TYPE TRANSITION
6" = 1'-0" BACK REF: A6.24

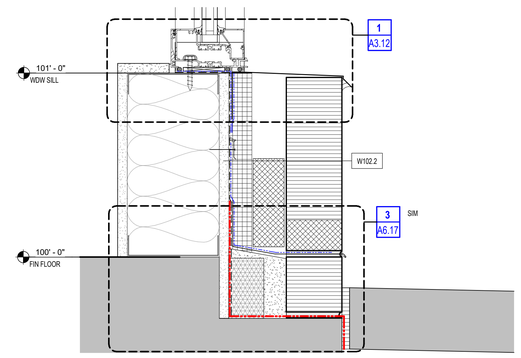

8 STOREFRONT SILL - MASONRY VENNER LEDGE
3" = 1'-0" BACK REF: A3.03

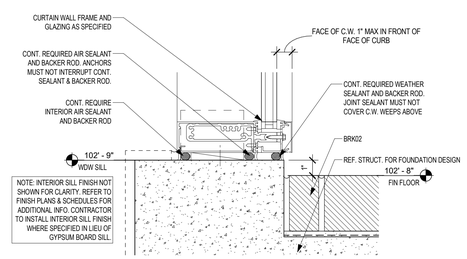

7 WALL SECTION DETAIL
3" = 1'-0" BACK REF: A6.26

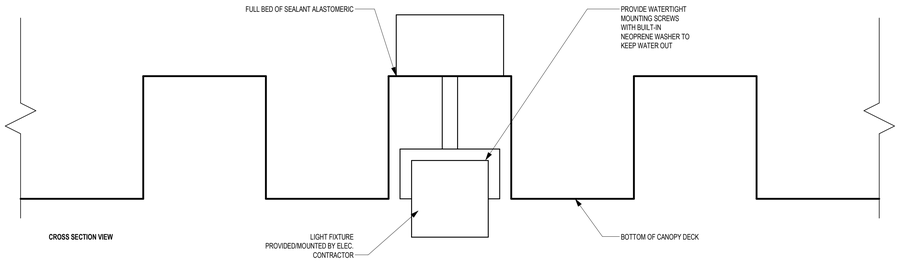

6 CANOPY SURFACE MOUNTED FIXTURE
3" = 1'-0"

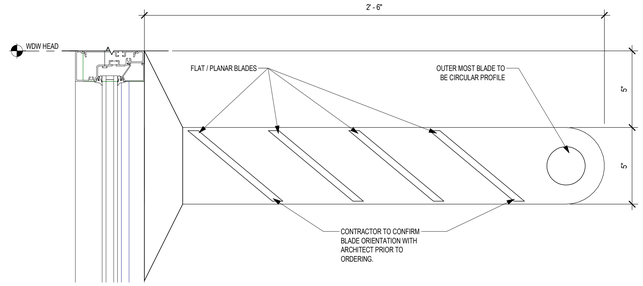

5 SUNSHADE SECTION
3" = 1'-0" BACK REF: A6.04

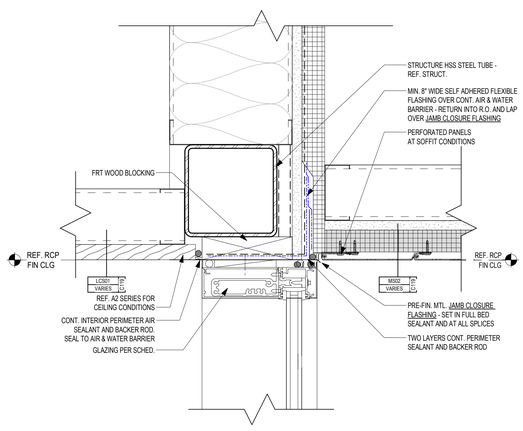

4 WALL SECTION DETAIL - CW HEAD DETAIL W/ STEEL TUBE
3" = 1'-0" BACK REF: A3.05

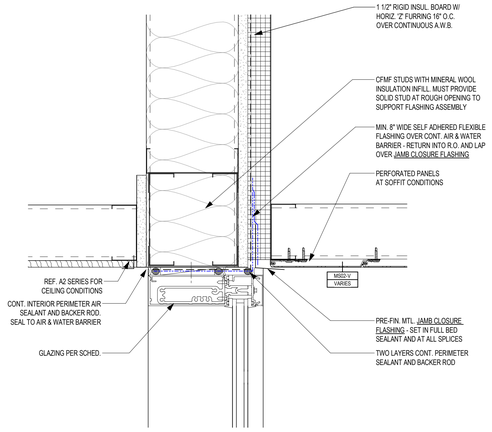

3 WALL SECTION DETAIL - CW HEAD DETAIL
3" = 1'-0" BACK REF: A3.03

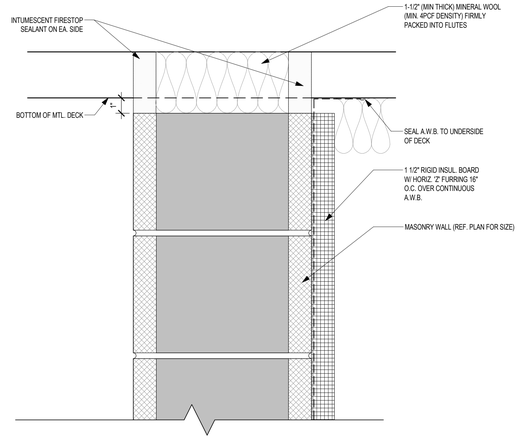

2 WALL TO ROOF DECK CONNECTION - PERPENDICULAR
3" = 1'-0"

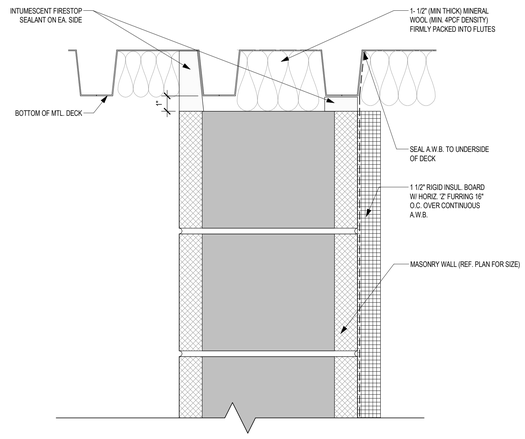

1 WALL TO ROOF DECK CONNECTION - PARALLEL
3" = 1'-0"

Revision / Date

Project:
TOMBALL INTERMEDIATE SCHOOL REPLACEMENT
FOR
TOMBALL INDEPENDENT SCHOOL DISTRICT
TOMBALL, TEXAS

REGISTERED ARCHITECT CAITLIN MUNCH 29 STATE OF TEXAS
7/15/2026

Huckabee
www.huckabee-inc.com
800.687.1229

WALL SECTION DETAILS - ENLARGED

VOLUME 01

Job No.	Sheet No.
03802-04-01	A6.30
Drawn By: MF	
Date: 07.15.26	

7/15/2026 4:31:17 PM
Autodesk Docs://TOMBALL ISD - IS REPLACEMENT/03802-04-01_Tomball ISD IS Replacement_ARCH.rvt

Copyright © 2026, Huckabee & Associates, Inc.

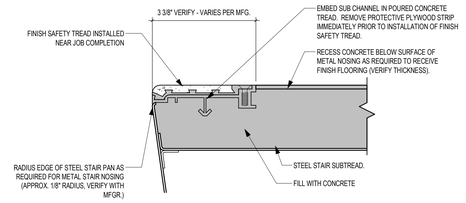

11 TYPICAL STAIR NOSING DETAIL
6" = 1'-0"

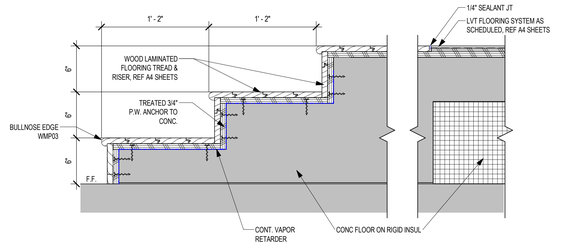

10 WOOD PLANK PLATFORM STEPS TO LVT FLOORING
1 1/2" = 1'-0"

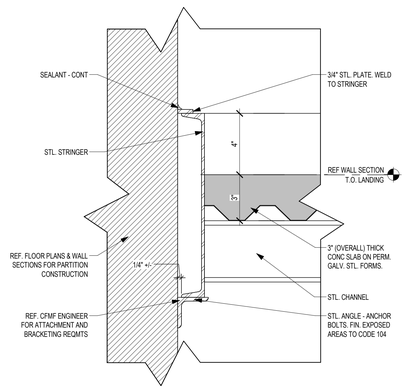

9 TYPICAL STAIR LANDING DETAIL
3" = 1'-0"

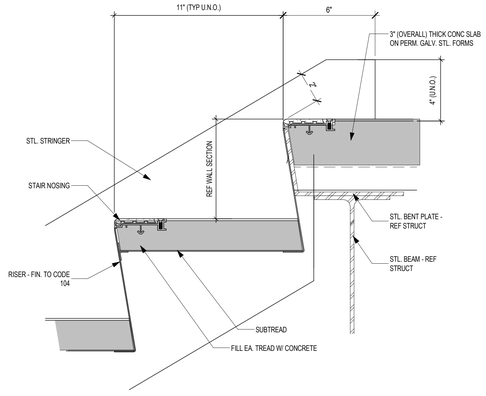

8 TYPICAL EGRESS STAIR RISER AND TREAD DETAIL
3" = 1'-0"

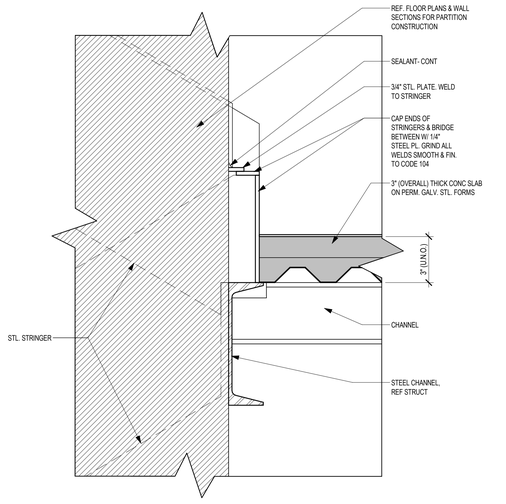

7 TYPICAL LANDING BETWEEN RUNS W/ MASONRY WALL
3" = 1'-0"

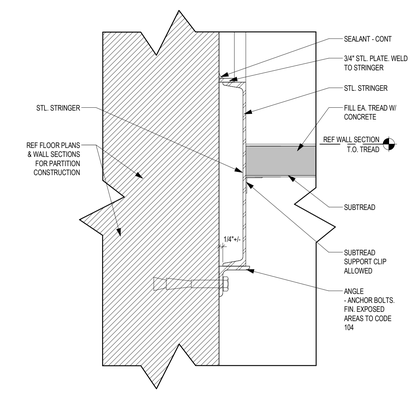

6 TYPICAL STAIR STRINGER DETAIL
3" = 1'-0"

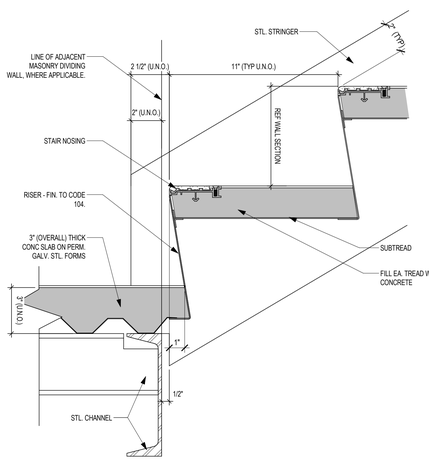

5 TYPICAL RISER UP @ LANDING
3" = 1'-0"

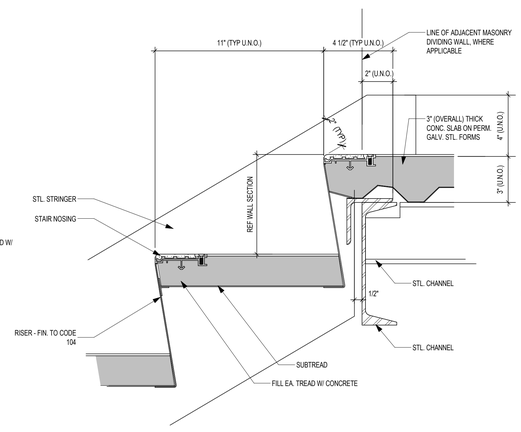

4 TYPICAL RISER DOWN @ LANDING
3" = 1'-0"

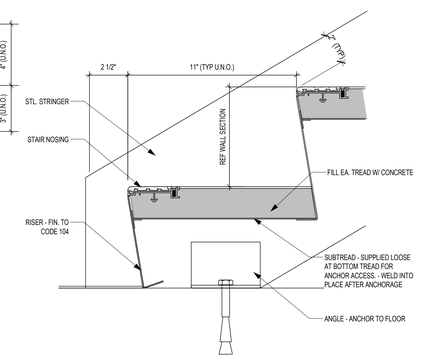

3 TYPICAL BOTTOM RISER AND TREAD DETAIL
3" = 1'-0"

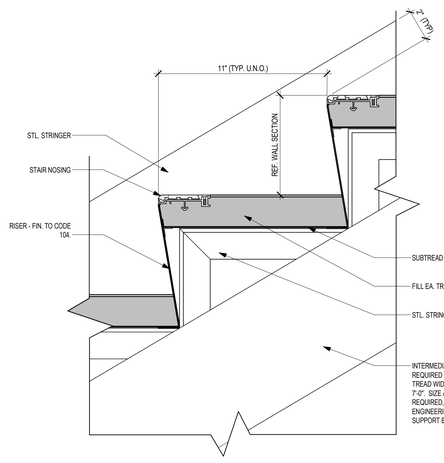

2 TYPICAL RISER AND TREAD DETAIL @ INTERMEDIATE STRINGER
3" = 1'-0"

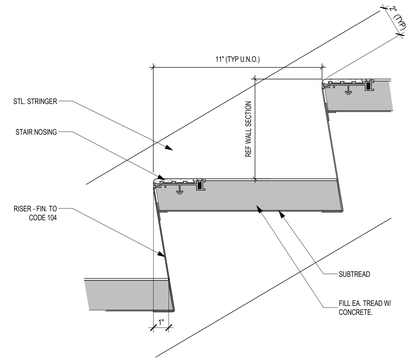

1 TYPICAL RISER AND TREAD DETAIL
3" = 1'-0"

Revision / Date

Project:
TOMBALL INTERMEDIATE SCHOOL REPLACEMENT
FOR
TOMBALL INDEPENDENT SCHOOL DISTRICT
TOMBALL, TEXAS

REGISTERED ARCHITECT
CAITLIN MUNCH
STATE OF TEXAS
29 [illegible]
7/15/2026

Huckabee
www.huckabee-inc.com
800.687.1229

WALL SECTIONS - STAIR DETAILS

VOLUME 01

Job No.	Sheet No.
0/2602-04-01	A6.31
Drawn By: MF	
Date: 07.15.26	

7/15/2026 4:31:18 PM
Autodesk Docs://TOMBALL ISD - IS REPLACEMENT/0260224-01_Tomball ISD IS Replacement_ARCH.rvt

Copyright © 2026, Huckabee & Associates, Inc.

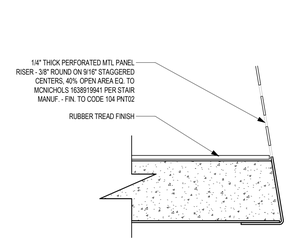

7 TYPICAL EGRESS RISER STAIR DETAIL - PERFORATED RISER
6" = 1'-0"

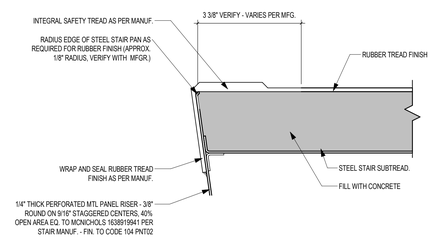

6 TYPICAL STAIR NOSING DETAIL - PERFORATED RISER
6" = 1'-0"

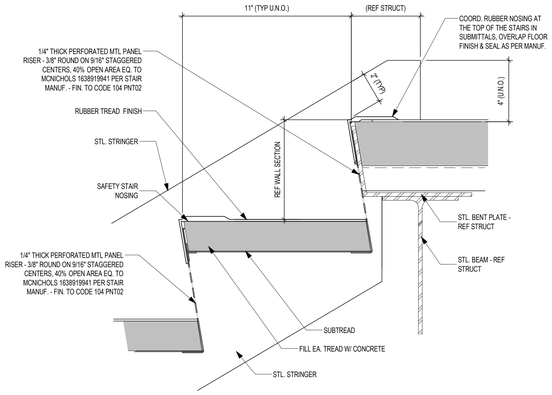

5 TYPICAL EGRESS STAIR RISER AND TREAD DETAIL - PERFORATED RISER
3" = 1'-0"

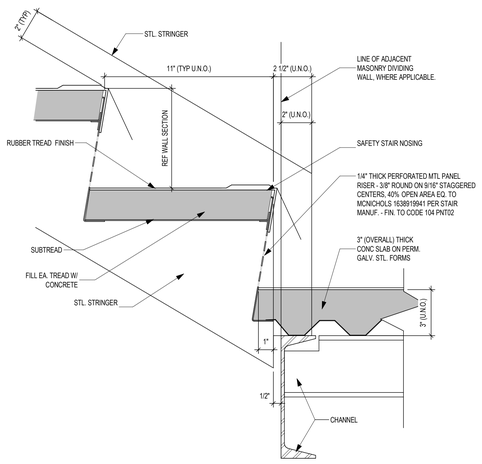

4 TYPICAL RISER UP @ LANDING - PERFORATED RISER
3" = 1'-0"

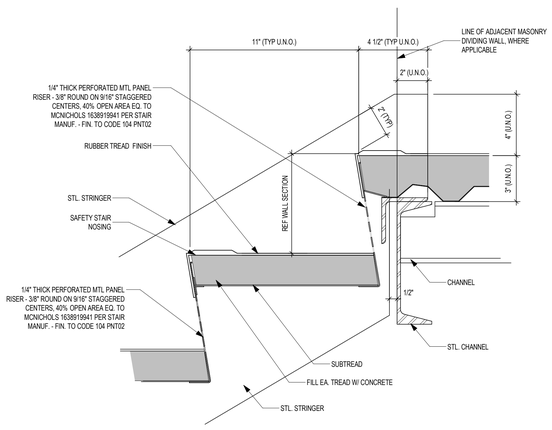

3 TYPICAL RISER DOWN @ LANDING - PERFORATED RISER
3" = 1'-0"

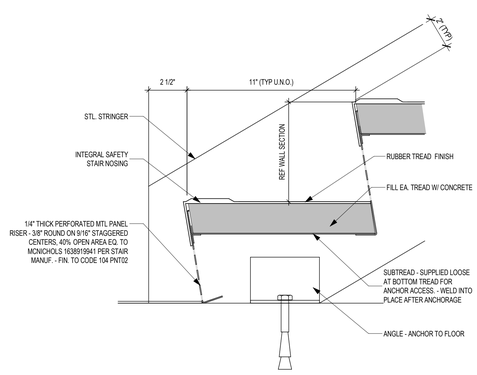

2 TYPICAL BOTTOM RISER AND TREAD DETAIL - PERFORATED RISER
3" = 1'-0"

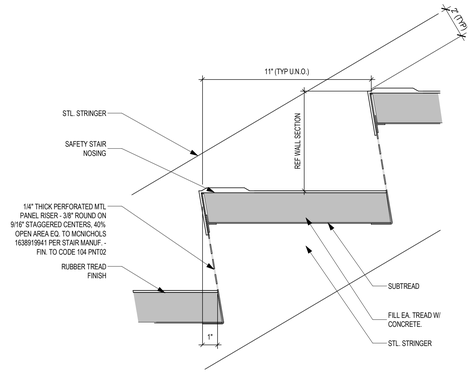

1 TYPICAL RISER AND TREAD DETAIL - PERFORATED RISER
3" = 1'-0"

Project:
TOMBALL INTERMEDIATE SCHOOL REPLACEMENT
FOR
TOMBALL INDEPENDENT SCHOOL DISTRICT
TOMBALL, TEXAS

Revision / Date

REGISTERED ARCHITECT
CAITLIN MUNCH
29
STATE OF TEXAS
7/15/2026

Huckabee
www.huckabee-inc.com
800.687.1229

WALL SECTIONS - STAIR DETAILS

VOLUME 01

Job No.	Sheet No.
00802-04-01	A6.32
Drawn By: MF	
Date: 07.15.26	

7/15/2026 4:31:19 PM
Autodesk Docs://TOMBALL ISD - IS REPLACEMENT/00802-04-01_Tomball ISD IS Replacement_ARCH.rvt

Copyright © 2026, Huckabee & Associates, Inc.

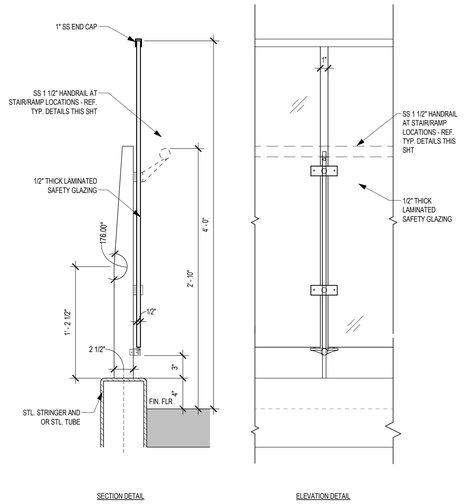

12 RAIL SECTION & ELEVATION
1 1/2" = 1'-0"

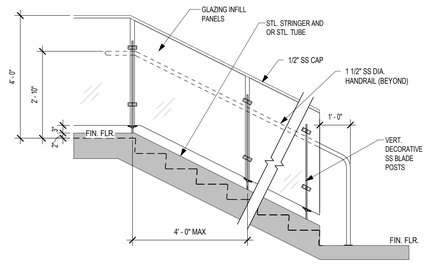

11 RAIL ELEVATION
1/2" = 1'-0"

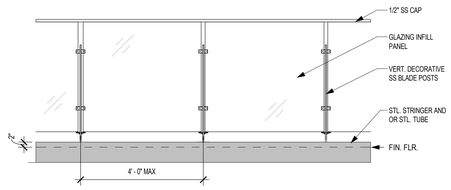

10 RAIL ELEVATION
1/2" = 1'-0"

RAIL TYPE 'R5'

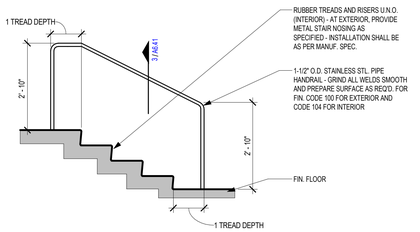

13 RAIL ELEVATION
1/2" = 1'-0"

RAIL TYPE 'R6'

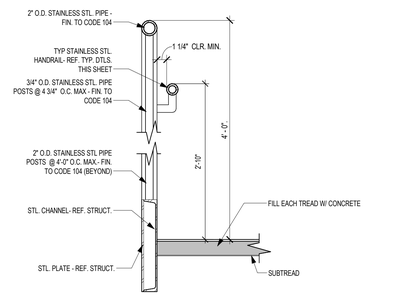

9 RAIL SECTION
1 1/2" = 1'-0"

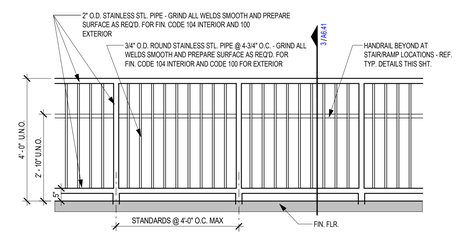

8 RAIL ELEVATION
1/2" = 1'-0"

RAIL TYPE 'R3'

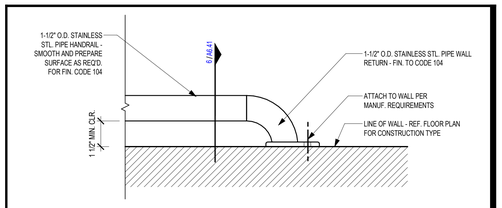

7 RAIL WALL RETURN DETAIL
3" = 1'-0"

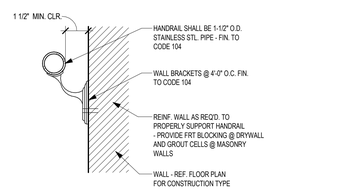

6 RAIL SECTION
3" = 1'-0"

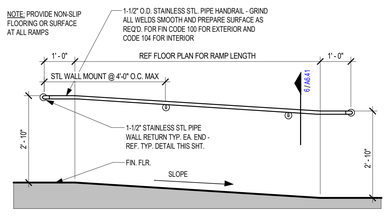

5 RAIL ELEVATION
1/2" = 1'-0"

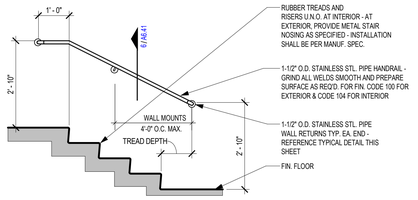

4 RAIL ELEVATION
1/2" = 1'-0"

RAIL TYPE 'R2'

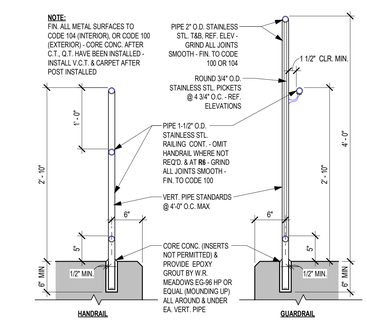

3 RAIL SECTION
1" = 1'-0"

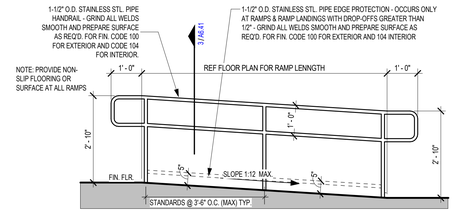

2 RAIL ELEVATION
1/2" = 1'-0"

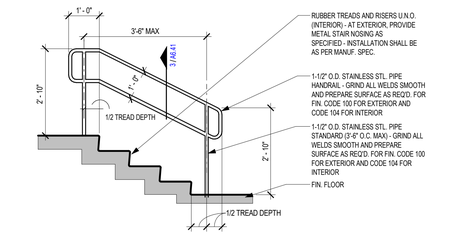

1 RAIL ELEVATION
1/2" = 1'-0"

RAIL TYPE 'R1'

Revision / Date

Project:
TOMBALL INTERMEDIATE SCHOOL REPLACEMENT
FOR
TOMBALL INDEPENDENT SCHOOL DISTRICT
TOMBALL, TEXAS

REGISTERED ARCHITECT
CAITLIN MUNCH
29 [illegible]
STATE OF TEXAS
7/15/2026

Huckabee
www.huckabee-inc.com
800.687.1229

RAILING TYPES AND DETAILS

VOLUME 01

Job No.	Sheet No.
00802-04-01	A6.41
Drawn By: ME	
Date: 07.15.26	

7/15/2026 4:31:21 PM
Autodesk Docs://TOMBALL ISD - IS REPLACEMENT/00802-04-01 Tomball ISD IS Replacement_ARCH.rvt

Copyright © 2026, Huckabee & Associates, Inc.

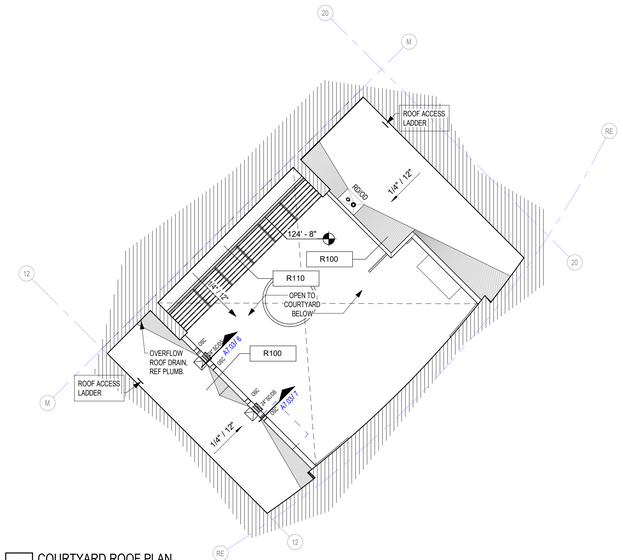

2 COURTYARD ROOF PLAN
1/16" = 1'-0"

1 MASTER ROOF PLAN
1/16" = 1'-0"

PLAN N

ROOF TYPE LEGEND

ROOF TYPE TAGS

R100 — ROOF ASSEMBLY IN SECTION VIEW

LETTER INDICATES TYPE

NUMBER INDICATES CONSTRUCTION AS FOLLOWS:

R100 - MOD-BIT, INSUL., MTL. DECK
R103 - SINGLE PLY, CELLULAR MTL. DECK
R110 - SINGLE PLY, CPMF
R111 - SINGLE PLY, MTL. DECK

TYPICAL ROOF NOTES

1. PROVIDE AND INSTALL **2-PLY MODIFIED BITUMEN** ROOFING SYSTEM WITH RIGID INSULATION AS SPECIFIED. REFER TO SPECIFICATIONS FOR ATTACHMENT REQUIREMENTS FOR ROOF INSULATION BOARD. REFER TO SPECIFICATIONS AND STRUCTURAL DRAWINGS FOR DESCRIPTION OF UNDERLYING STEEL DECK.
2. PROVIDE TAPERED INSULATION AS SHOWN ON THE DRAWINGS. TAPERED INSULATION SHALL BE INSTALLED TO PROVIDE 1/4" PER FOOT MIN SLOPE IN ANY ROOF PLANE & 1/4" PER FOOT MIN SLOPE DOWN VALLEYS TOWARD ROOF DRAINS.
3. EXPANSION JOINT COVERS SHALL BE AS SHOWN ON TYPICAL ROOF DETAILS. EXPANSION JOINT COVERS SHALL BE INSTALLED WHERE INDICATED ON PLANS AND IN FULL ACCORDANCE WITH CONVENTIONAL ROOFING AND SHEET METAL PRACTICES. ALL EXPANSION JOINT COVERS AND END CLOSURES AT **2-PLY MODIFIED BITUMEN** ROOF SHALL BE 24 GA. G.I. (REFER TO EXPANSION JOINT DETAILS AND ROOFING PLAN FOR LOCATION).
4. REF. TO PLUMBING DRAWINGS FOR ROOF DRAIN SIZING & LEADER INFORMATION. INSULATE THE EXPOSED ROOF DRAIN PIPING AND ROOF DRAIN BODY IN THE PLENUM. TURN DOWNSPOUTS INSIDE CHASE & OUT ON TO CONCRETE WALK OR SPLASHBLOCK (REF. TYP. DTL.) USE BRASS NOZZLES WHERE EMPTYING ONTO CONCRETE MOWSTRIP OR SPLASH BLOCK. IF ROOF DRAINS CONFLICT WITH STRUCTURAL, MOVE AS DIRECTED, BUT MAKE ALL WALL PENETRATIONS AS SHOWN. REFER TO PLUMBING SHTS. FOR UNDERGROUND PIPING.
5. ROOFING CONTRACTOR SHALL PROVIDE & INSTALL ALL FLASHINGS, COUNTERFLASHINGS, EXPANSION JOINT COVERS, & GUTTERS. ROOFING CONTRACTOR SHALL INSTALL ROOF DRAINS AND FLASHINGS & COUNTER FLASHING CALLED FOR ON ALL MECHANICAL EQUIPMENT. ALL ROOF FLASHINGS AND COUNTERFLASHINGS SHALL BE LIQUID-APPLIED REINFORCED FLASHING SYSTEM WHEN CONCEALED FROM VIEW AND MIN. 24 GA. PRE-FINISHED GALV. METAL WHEN EXPOSED TO VIEW. SCUPPERS SHALL BE PRE-FINISHED GALV. METAL.
6. SEE MECHANICAL AND ELECTRICAL SHEETS FOR VENTS, GAS LINES, A/C UNITS, EXHAUST FANS, ETC.
7. REFER TO STRUCTURAL DRAWINGS FOR ROOF MOUNTING FRAME SUPPORT DETAILS.
8. GENERAL CONTRACTOR SHALL COORDINATE ROOFING, PLUMBING, AND MECHANICAL CONTRACTOR ON ALL WORK.
9. COUNTERFLASHINGS SHALL BE MIN. 24 GA. G.I. WHERE **2-PLY MODIFIED BITUMEN** ROOF SLOPES AT WALL LINE. UNIFORMLY STEP FLASHINGS AS DIRECTED BY ARCHITECT AND LAP JOINTS 3" MINIMUM IN A WATERTIGHT CONDITION.
10. ALL WOOD MATERIALS INCLUDED IN THE ROOF OR PARAPET ASSEMBLY, INCLUDING, BUT NOT LIMITED TO, CURBS, BLOCKING, AND NAILERS SHALL BE FIRE-RETARDANT-TREATED AS SPECIFIED.
11. WOOD NAILER FASTENING: FASTENER PER FACTORY MUTUAL SYSTEM LOSS PREVENTION DATA 1-49.
12. WOOD BLOCKING TO METAL DECK: ATTACH NAILER TO THE METAL DECK WITH TWO ROWS OF NO. 10 GALVANIZED STEEL METAL SCREWS AT 24" O.C. PROVIDE A GALVANIZED STEEL WASHER (5/8" O.D.) AT EACH SCREW. TOP NAILER PLATE SHALL BE FASTENED TO BOTTOM NAILER PLATE WITH NAILS LONG ENOUGH TO PENETRATE 1 1/4" INTO BOTTOM NAILER AND SPACED 24" STAGGERED IN TWO ROWS. SPACING SHALL NOT EXCEED 12" FOR A MINIMUM OF 8' -0" EACH WAY FROM AN OUTSIDE CORNER. WITHDRAWAL RESISTANCE SHALL BE 100 LBS. PER NAIL MINIMUM.
13. ALL CURBS (FOR MECHANICAL EQUIPMENT, EXPANSION JOINTS, ETC.) SHALL PROVIDE A MINIMUM OF 8" FLASHING HEIGHT ABOVE FINISH ROOF LEVEL AT ALL CONDITIONS, INCLUDING ABOVE CRICKETS.
14. ALL WORK SHALL BE COMPLETED SO AS TO PRODUCE A 100 PERCENT WATERTIGHT CONDITION FOR THE LIFE OF THE ROOF WARRANTY.

Revision / Date

Project:
TOMBALL INTERMEDIATE SCHOOL REPLACEMENT
FOR
TOMBALL INDEPENDENT SCHOOL DISTRICT
TOMBALL, TEXAS

REGISTERED ARCHITECT CAITLIN MUNCH STATE OF TEXAS
7/15/2026

Huckabee
www.huckabee-inc.com
800.687.1229

ROOF PLAN

VOLUME 01

Job No. 002602-04-01	Sheet No. A7.01
Drawn By: MF	
Date: 07.15.26	

7/15/2026 4:31:28 PM
Autodesk Docs://TOMBALL ISD - IS REPLACEMENT/002224-01_Tomball ISD IS Replacement_ARCH.rvt

Copyright © 2026, Huckabee & Associates, Inc.

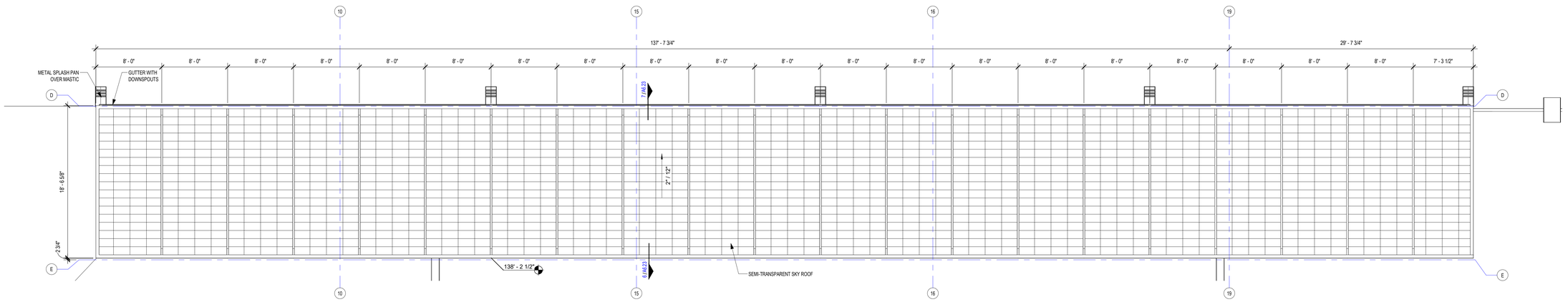

1 FLOOR PLAN - MAIN CLERESTORY
3/16" = 1'-0"

PLAN
N
TRUE

Project:
TOMBALL INTERMEDIATE SCHOOL REPLACEMENT
FOR
TOMBALL INDEPENDENT SCHOOL DISTRICT
TOMBALL, TEXAS

Revision / Date

REGISTERED ARCHITECT
CAITLIN MUNCH
29
STATE OF TEXAS
7/15/2026

Huckabee
www.huckabee-inc.com
800.687.1229

ENLARGED PLAN - SKYLIGHT

VOLUME 01

Job No.	Sheet No.
00802-04-01	A7.02
Drawn By: MF	
Date: 07.15.26	

7/15/2026 4:31:28 PM
Autodesk Docs://TOMBALL ISD - IS REPLACEMENT/00802-04-01 Tomball ISD IS Replacement_ARCH.rvt

Copyright © 2026, Huckabee & Associates, Inc.

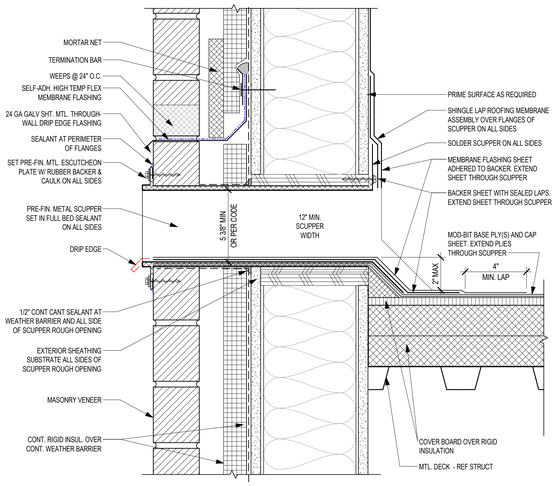

7 TYP THRU WALL SCUPPER - OVERFLOW
3" = 1'-0"

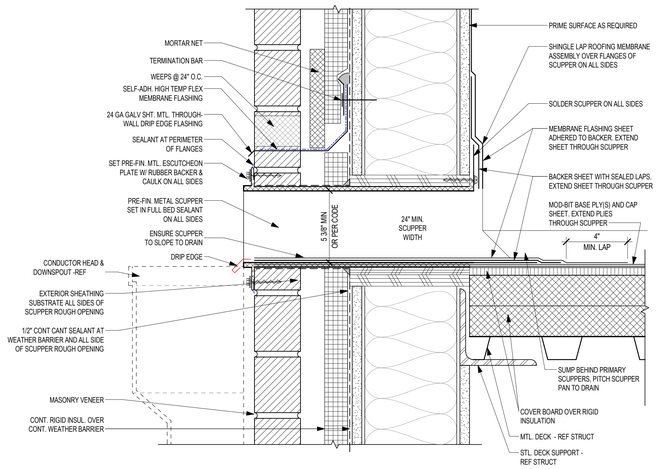

6 TYP THRU WALL SCUPPER - PRIMARY
3" = 1'-0"

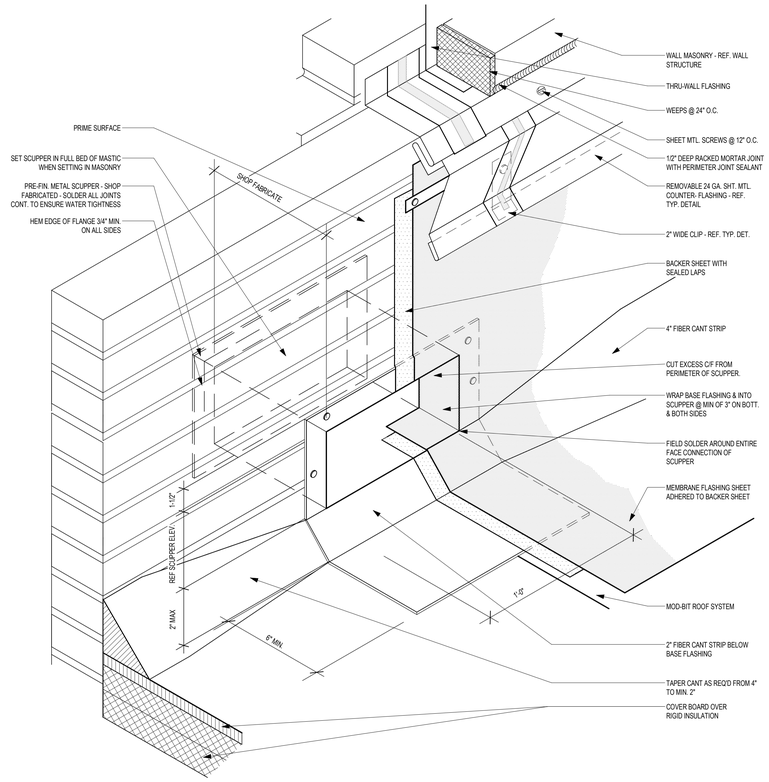

5 TYP THRU WALL OVERFLOW SCUPPER
N.T.S.

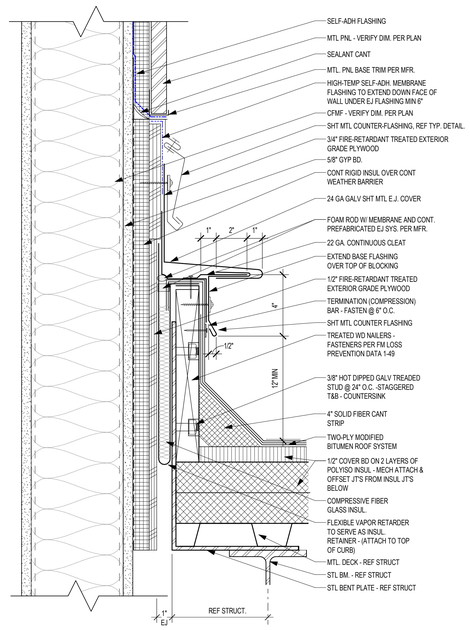

4 TYP ROOF E.J. @ WALL W/ MTL COVER
3" = 1'-0"

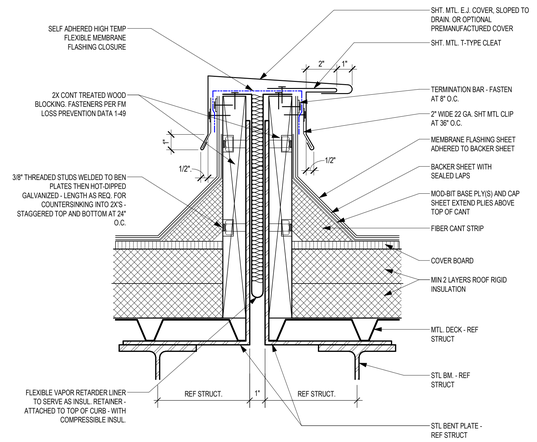

3 TYP ROOF E.J. DETAIL W/ MTL COVER
3" = 1'-0"

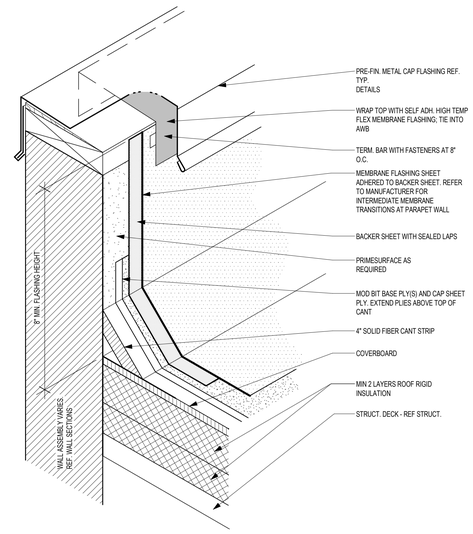

1 TYP BASE FLASHING @ PARAPET
3" = 1'-0"

Revision / Date

Project:
TOMBALL INTERMEDIATE SCHOOL REPLACEMENT
FOR
TOMBALL INDEPENDENT SCHOOL DISTRICT
TOMBALL, TEXAS

REGISTERED ARCHITECT
CAITLIN MUNCH
29 904
STATE OF TEXAS
7/15/2026

Huckabee
www.huckabee-inc.com
800.687.1229

TYPICAL ROOFING DETAILS MOD-BIT

VOLUME 01

Job No.	Sheet No.
0/0802-04-01	A7.03
Drawn By: MF	
Date: 07.15.26	

7/15/2026 4:31:39 PM
Autodesk Docs://TOMBALL ISD - IS REPLACEMENT/0080224-01_Tomball ISD IS Replacement_ARCH.rvt

Copyright © 2026, Huckabee & Associates, Inc.

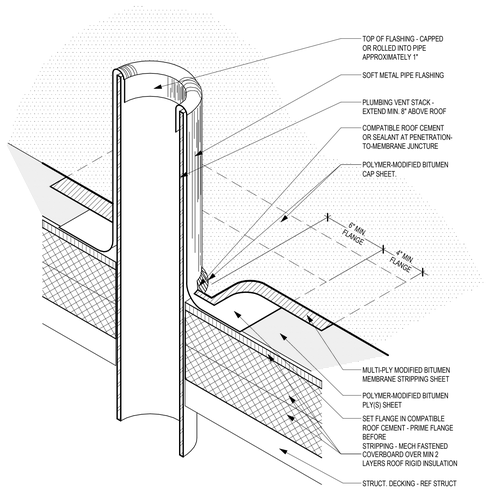

14 PLUMBING VENT
N.T.S.

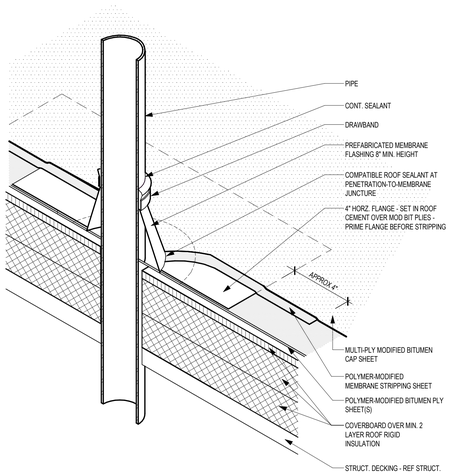

13 TYP PITCH PAN PENETRATION DETAIL
N.T.S.

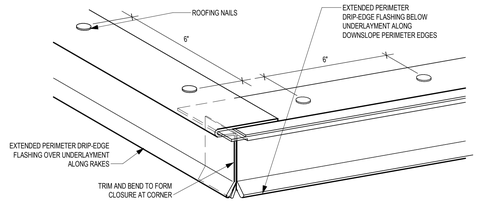

16 TYP MTL DRIP @ EAVE & RAKES
3" = 1'-0"

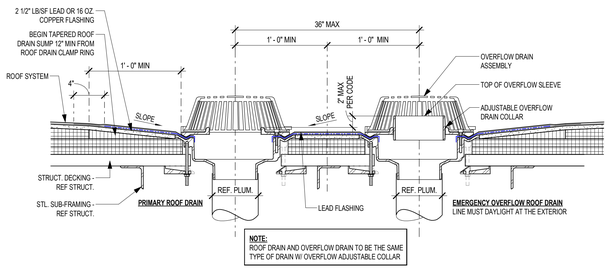

12 ROOF DRAIN & OVERFLOW DRAIN
1 1/2" = 1'-0"

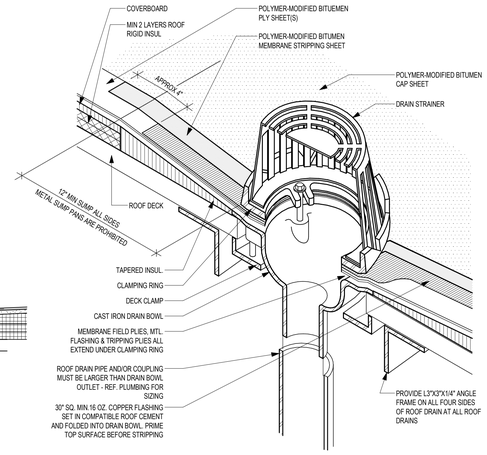

11 ROOF DRAIN
N.T.S.

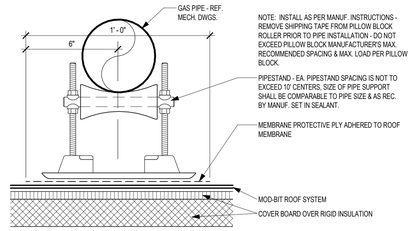

10 TYP GAS PIPE SUPPORT DETAIL
3" = 1'-0"

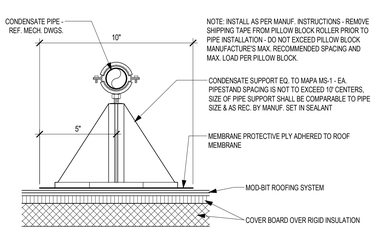

9 TYP CONDENSATE SUPPORT DETAIL
3" = 1'-0"

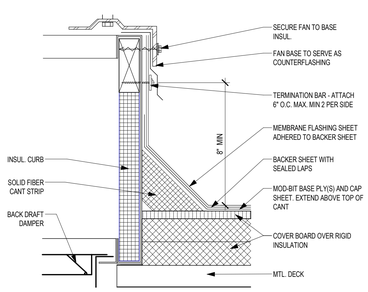

8 SECTION B - TYP EXHAUST FAN MOUNTING CURB DET
3" = 1'-0"

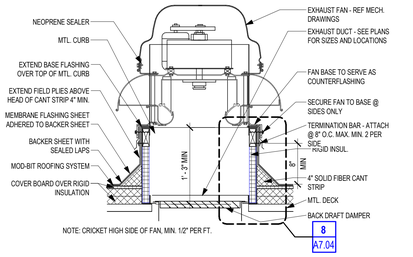

7 TYP EXHAUST FAN INSTALLATION DETAIL
1" = 1'-0"

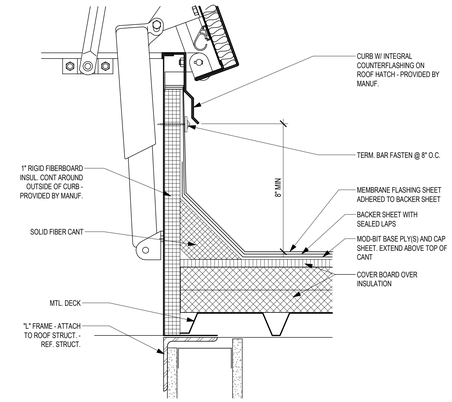

6 SECTION A - TYP ROOF HATCH
3" = 1'-0"

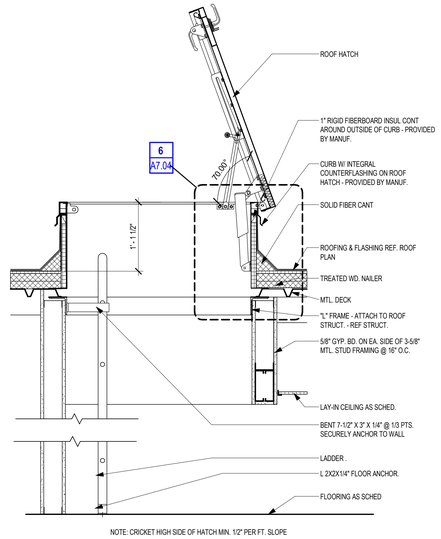

5 TYP ROOF HATCH
1" = 1'-0"

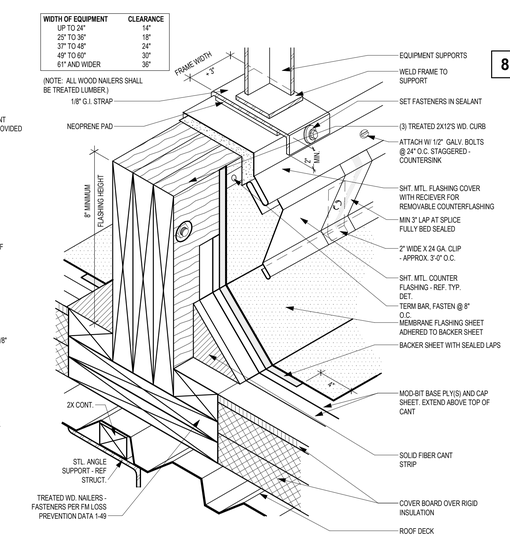

4 EQUIPMENT MOUNTING SUPPORT DETAIL
N.T.S.

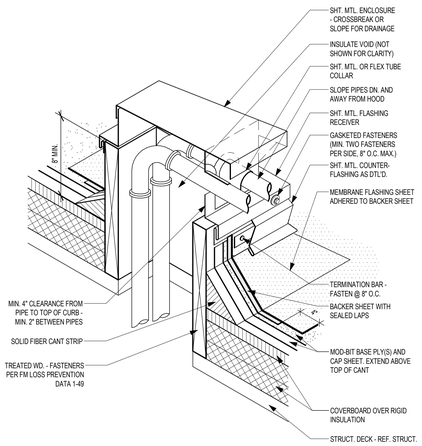

3 MULTI-PIPE ROOF PENETRATION
N.T.S.

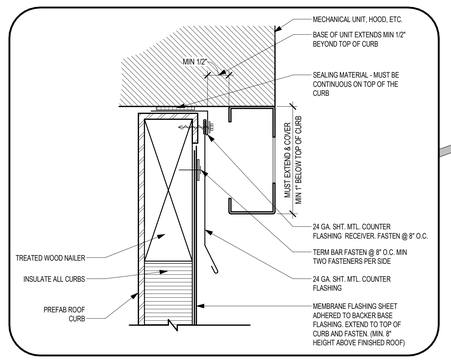

2 COUNTER FLASHING DETAIL FOR CURB
3" = 1'-0"

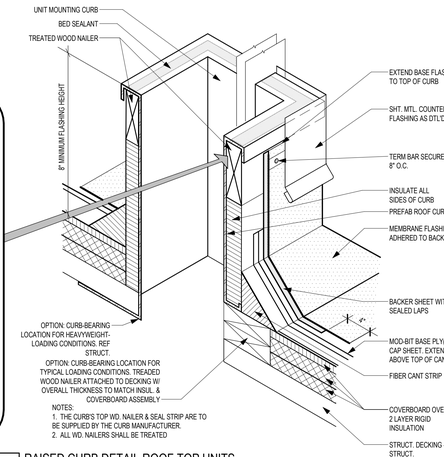

1 RAISED CURB DETAIL ROOF TOP UNITS
N.T.S.

Revision / Date

Project:
TOMBALL INTERMEDIATE SCHOOL REPLACEMENT
FOR
TOMBALL INDEPENDENT SCHOOL DISTRICT
TOMBALL, TEXAS

REGISTERED ARCHITECT
CAITLIN MUNCH
29154
STATE OF TEXAS
7/15/2026

Huckabee
www.huckabee-inc.com
800.687.1229

TYPICAL ROOFING DETAILS MOD-BIT
VOLUME 01

Job No.	Sheet No.
03802-04-01	A7.04
Drawn By: MF	
Date: 07.15.26	

7/15/2026 4:31:32 PM
Autodesk Docs://TOMBALL ISD - IS REPLACEMENT/09802-04-01 - Tomball ISD IS Replacement_ARCH.rvt

Copyright © 2026, Huckabee & Associates, Inc.

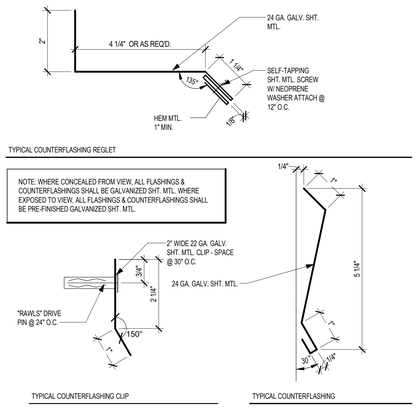

TYPICAL COUNTERFLASHING REGLET

18 TYP COUNTERFLASHING COMPONENTS
6" = 1'-0"

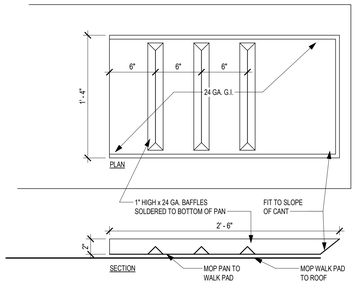

17 TYP METAL SPLASH PAN @ ROOF
1 1/2" = 1'-0"

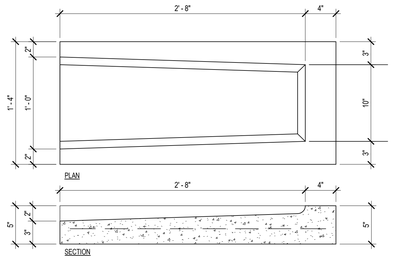

16 TYP CONCRETE SPLASH BLOCK @ GRADE
1 1/2" = 1'-0"

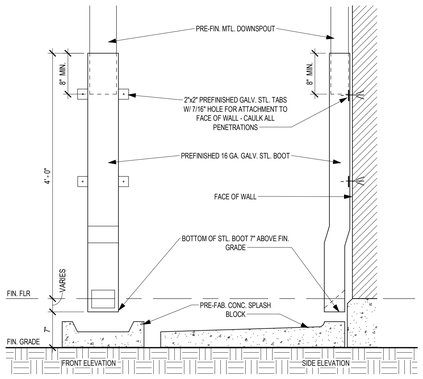

15 MTL DOWNSPOUT BOOT ELEV'S @ GRADE
1" = 1'-0"

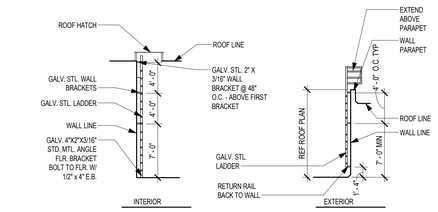

14 TYP LADDER ELEVATIONS
1/8" = 1'-0"

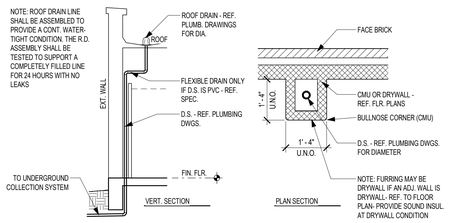

13 TYP CONCEALED D.S. & ROOF DRAIN
N.T.S.

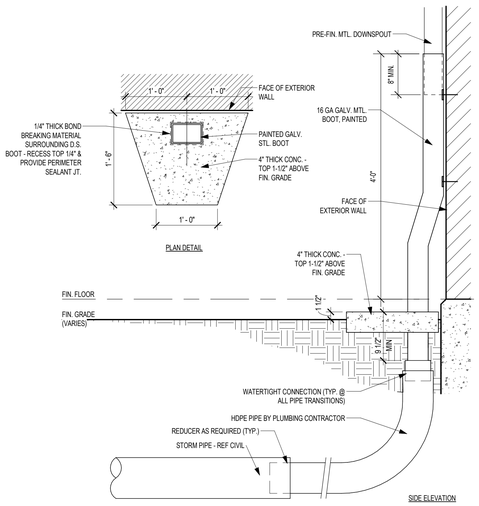

12 DOWNSPOUT CONNECTION FOR SUB-GRADE DRAINAGE
1" = 1'-0"

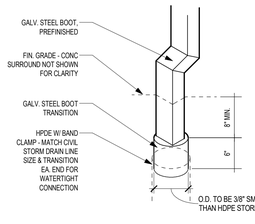

11 DOWNSPOUT CONNECTION FOR SUB-GRADE DRAINAGE
1" = 1'-0"

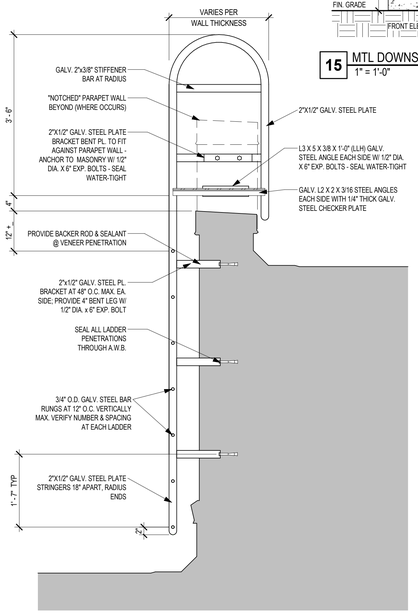

10 ROOF LADDER DETAIL
3/4" = 1'-0"

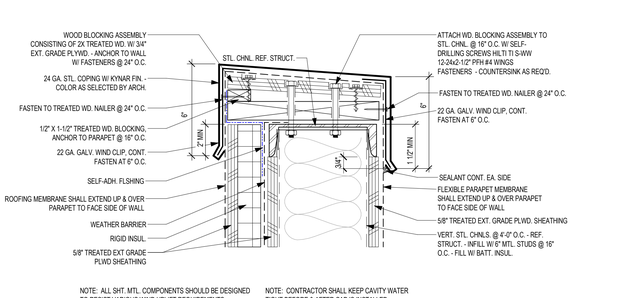

9 TYP PARAPET CAP DETAIL - MTL STUD
3" = 1'-0"

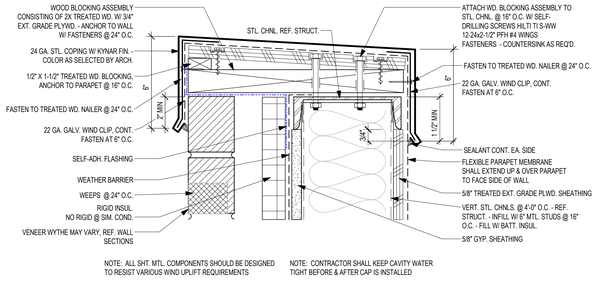

8 SCUPPER - TYP ELEVATION
3" = 1'-0"

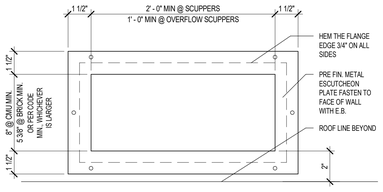

7 CONDUCTOR HEAD - SCUPPER IN BACK
N.T.S.

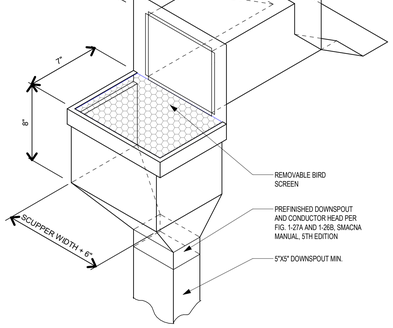

6 TYP PARAPET CAP DETAIL - MTL STUD
3" = 1'-0"

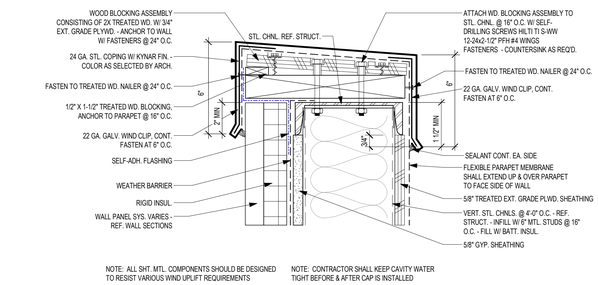

5 TYP PARAPET CAP DETAIL - MTL STUD
3" = 1'-0"

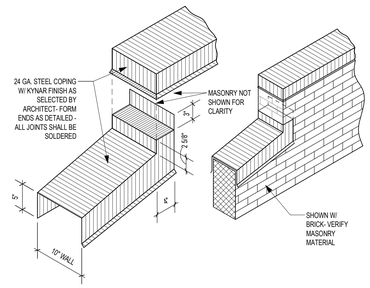

4 TYP PARAPET HT. TRANSITION FLASHING
N.T.S.

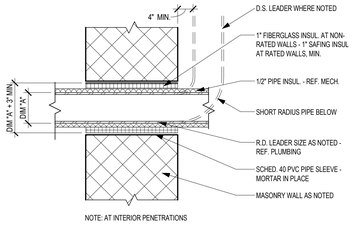

3 TYP PIPE PENETRATION DETAIL
3/4" = 1'-0"

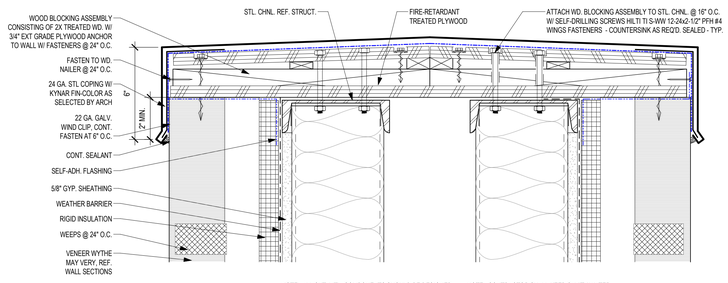

2 PARAPET CAP DETAIL
3" = 1'-0" BACK REF: A6.12

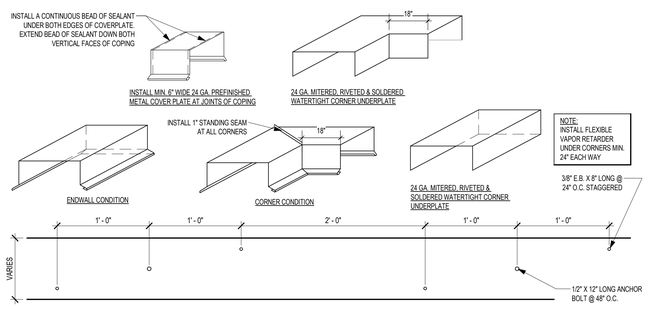

1 TYP BOLT PATTERN FOR 2X CAP NAILER
N.T.S.

Revision / Date

Project: TOMBALL INTERMEDIATE SCHOOL REPLACEMENT FOR TOMBALL INDEPENDENT SCHOOL DISTRICT TOMBALL, TEXAS

REGISTERED ARCHITECT CAITLIN MUNCH 29 STATE OF TEXAS
7/15/2026

Huckabee
www.huckabee-inc.com
800.687.1229

TYPICAL COMMON ROOFING DETAILS

VOLUME 01

Job No.	Sheet No.
00802-04-01	A7.05
Drawn By: ME	
Date: 07.15.26	

7/15/2026 4:31:35 PM
Autodesk Docs://TOMBALL ISD - IS REPLACEMENT/00802-04-01 Tomball ISD IS Replacement_ARCH.rvt

Copyright © 2026, Huckabee & Associates, Inc.

THIS DRAWING IS NOT TO SCALE AND IS PROVIDED FOR REFERENCE PURPOSES ONLY. DRAWING IS NOT INTENDED FOR REGULATORY APPROVAL, PERMITTING, OR CONSTRUCTION. REFER TO FLOOR PLANS AND DETAILS FOR SPECIFIC PROJECT INFORMATION.

3D VIEW DISCLAIMER

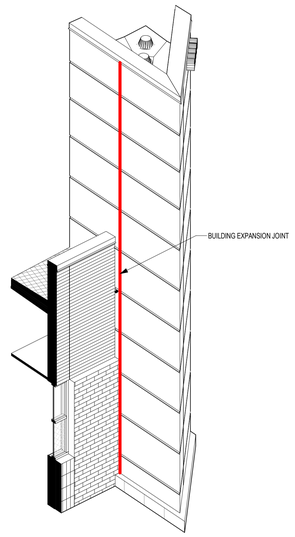

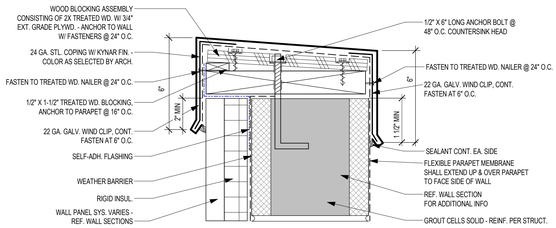

NOTE: ALL SHT. MTL. COMPONENTS SHOULD BE DESIGNED TO RESIST VARIOUS WIND UPLIFT REQUIREMENTS

NOTE: CONTRACTOR SHALL KEEP CAVITY WATER TIGHT BEFORE & AFTER CAP IS INSTALLED

6 TYP PARAPET CAP DETAIL - CMU
3" = 1'-0"

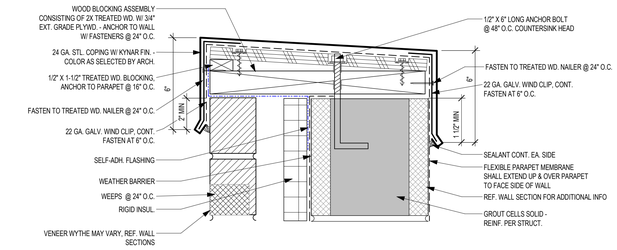

NOTE: ALL SHT. MTL. COMPONENTS SHOULD BE DESIGNED TO RESIST VARIOUS WIND UPLIFT REQUIREMENTS

NOTE: CONTRACTOR SHALL KEEP CAVITY WATER TIGHT BEFORE & AFTER CAP IS INSTALLED

5 TYP PARAPET CAP DETAIL - CMU
3" = 1'-0"

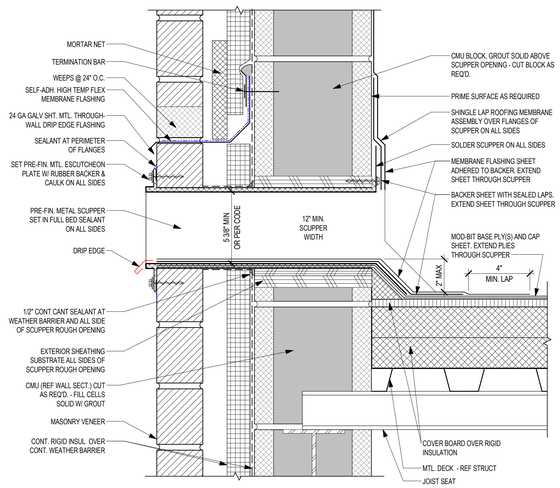

4 TYP THRU WALL SCUPPER - OVERFLOW
3" = 1'-0"

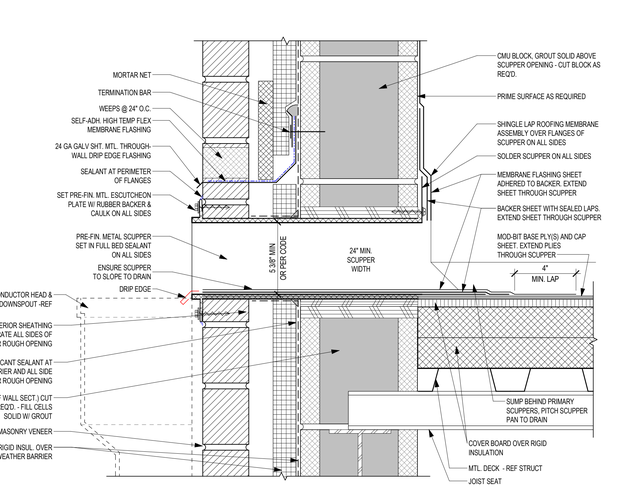

3 TYP THRU WALL SCUPPER - PRIMARY
3" = 1'-0"

THIS DRAWING IS NOT TO SCALE AND IS PROVIDED FOR REFERENCE PURPOSES ONLY. DRAWING IS NOT INTENDED FOR REGULATORY APPROVAL, PERMITTING, OR CONSTRUCTION. REFER TO FLOOR PLANS AND DETAILS FOR SPECIFIC PROJECT INFORMATION.

3D VIEW DISCLAIMER

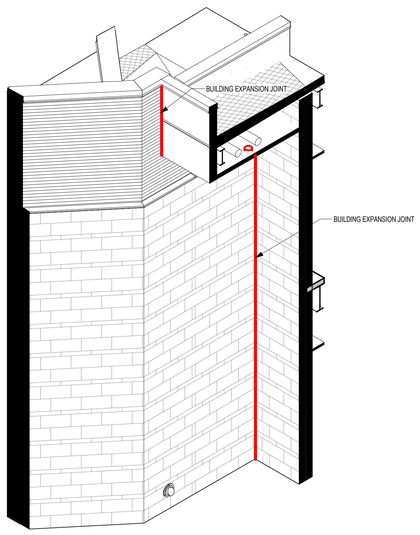

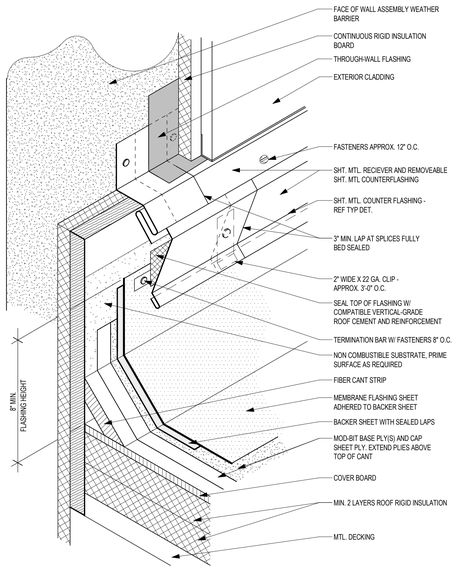

2 TYP BASE FLASHING FOR METAL PANEL WALL
3" = 1'-0"

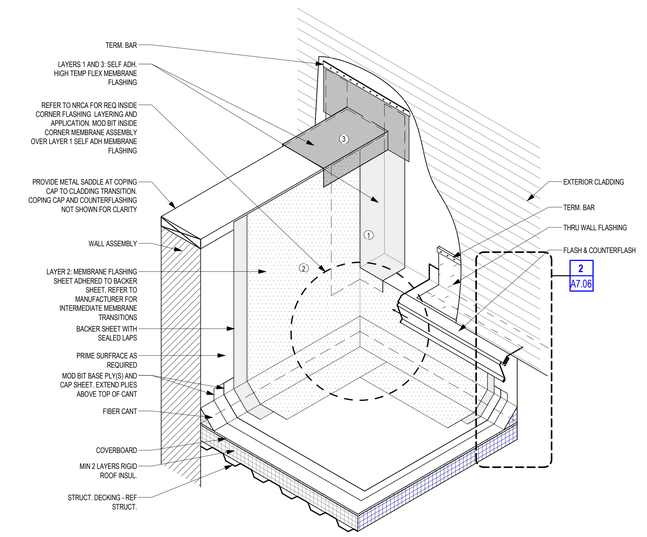

1 INSIDE CORNER DETAIL
3/4" = 1'-0"

Revision / Date

Project:
TOMBALL INTERMEDIATE SCHOOL REPLACEMENT
FOR
TOMBALL INDEPENDENT SCHOOL DISTRICT
TOMBALL, TEXAS

REGISTERED ARCHITECT CAITLIN MUNCH STATE OF TEXAS
7/15/2026

Huckabee
www.huckabee-inc.com
800.687.1229

TYPICAL COMMON ROOFING DETAILS

VOLUME 01

Job No. 00802-04-01	Sheet No. A7.06
Drawn By: MF	
Date: 07.15.26	

7/15/2026 4:31:37 PM
Autodesk Docs://TOMBALL ISD - IS REPLACEMENT/00802-04-01_Tomball ISD IS Replacement_ARCH.rvt

Copyright © 2026, Huckabee & Associates, Inc.

EQUIPMENT SCHEDULE - LEVEL 1 AREA A

TYPE MARK	DESCRIPTION	MANUFACTURER	MODEL	RESPONSIBILITY	COMMENTS
01	8' MARKER BOARD	CLARIDGE	LCS3 - SERIES 1	CFCI	
02	INTERACTIVE MONITOR ON WHEELS			OFOI	
03	KILN	OLYMPIC	FREEDOM 2827HE	CFCI	
04	METAL UTILITY SHELVING			OFOI	36"W x 18"D x 84"H
07	FLAT SCREEN TV WITH WALL MOUNT			CFCI	REF. ELEVATIONS FOR MOUNTING HEIGHT
08	10' MARKER BOARD	CLARIDGE	LCS3 - SERIES 1	CFCI	
09	4' TACK BOARD	CLARIDGE	LCS3 - SERIES 1	CFCI	
36	LAUNDRY SINK			CFCI	REF. PLUMBING
37	PERCUSSION SHELVING		GEARBOSS SHELF 30 1/2"		
AED				CFCI	CONFIRM LOCATIONS WITH OWNER
BS116	INSTRUMENT STORAGE CABINET	MARCO GROUP	BS116-0	CFCI	
BS117	INSTRUMENT STORAGE CABINET	MARCO GROUP	BS117-0	CFCI	
BS140	INSTRUMENT STORAGE CABINET	MARCO GROUP	BS140-0	CFCI	
BS141	INSTRUMENT STORAGE CABINET	MARCO GROUP	BS141-0	CFCI	
BS162	INSTRUMENT STORAGE CABINET	MARCO GROUP	BS162-1	CFCI	
BS171	INSTRUMENT STORAGE CABINET	MARCO GROUP	BS171-3	CFCI	
FE	WALL HUNG FIRE EXTINGUISHER			CFCI	
FEC	RECESSED FIRE EXTINGUISHER			CFCI	



1 EQUIPMENT PLAN - LEVEL 01 - AREA A
1/8" = 1'-0"

EQUIPMENT PLAN LEGEND

XXX — EQUIPMENT NUMBER
REF. SCHEDULE ON A6 SHTS. FOR DESCRIPTION

FB — FLOOR BOX
REF. ELECTRICAL DRAWINGS

XX — TOILET ACCESSORY NUMBER
REF. SCHEDULE ON A1.31 & A1.32 FOR DESCRIPTION

1.01 ROOM NAME 101 — DISTRICT ROOM NUMBER / DISTRICT ROOM NAME / CONSTRUCTION ROOM NUMBER

COMMENTS:
1. REF. ELECTRICAL SHEETS FOR POWER.
2. REF. FOOD SERVICE DRAWINGS FOR KITCHEN EQUIPMENT.
3. REF. THEATRICAL FOR PLATFORM EQUIPMENT.

GENERAL EQUIPMENT PLAN NOTES

1) TYPICAL PLUMBING FIXTURES & TOILET ACCESSORIES NOT NOTED ON THESE PLANS. SEE PLUMBING PLANS AND ENLARGED FLOOR PLANS FOR EXACT LOCATIONS AND TYPES OF TYPICAL PLUMBING FIXTURES & TOILET ACCESSORIES.

2) ALL N.I.C. TVS TO HAVE FIRE-RETARDANT TREATED PLYWOOD BLOCKING MOUNTED AT 60" O.C. A.F.F. REFER TO MEP FOR POWER AND DATA

3) REF. ENLARGED FLOOR PLANS FOR ALL RESTROOM FIXTURES AND ACCESSORIES.

4) ALL SHORT THROW PROJECTORS TO HAVE FIRE-RETARDANT TREATED PLYWOOD BLOCKING MOUNTED AT 8'-0" O.C. A.F.F. REFER TO MEP FOR POWER AND DATA MOUNTING HEIGHT.

5) REF. MEP SHEETS FOR ALL EQUIPMENT POWER, DATA, PLUMBING, AND MECHANICAL NEEDS.

6) ALL METAL SHELVING TO BE OFOI.

7) GC TO PROVIDE INSTALLATION FOR (5) O.F.C.I. AED RECESSED CABINETS. OWNER TO CONFIRM LOCATIONS PRIOR TO WALL ERECTION.

8) GC TO PROVIDE INSTALLATION PROPER LOCATION AND CAVITY FOR SEMI - RECESSED CABINETS. OWNER TO CONFIRM LOCATIONS PRIOR TO WALL ERECTION.

Revision / Date

Project:
TOMBALL INTERMEDIATE SCHOOL REPLACEMENT
FOR
TOMBALL INDEPENDENT SCHOOL DISTRICT
TOMBALL, TEXAS

KEY PLAN - LEVEL 1
N.T.S.

REGISTERED ARCHITECT CAITLIN MUNCH STATE OF TEXAS 29

7/15/2026

Huckabee
www.huckabee-inc.com
800.687.1229

SIGNAGE & EQUIPMENT PLAN - LEVEL 01 - AREA A

VOLUME 01

Job No.	Sheet No.
00802-04-01	A8.1A
Drawn By: CB	
Date: 07.15.26	

PLAN

7/15/2026 4:31:43 PM
Autodesk Docs://TOMBALL ISD - IS REPLACEMENT/00802-04-01_Tomball ISD IS Replacement_ARCH.rvt

Copyright © 2026, Huckabee & Associates, Inc.

EQUIPMENT SCHEDULE - LEVEL 1 AREA B

NUMBER	DESCRIPTION	MANUFACTURER	MODEL	RESPONSIBILITY	COMMENTS
01	8' MARKER BOARD	CLARIDGE	LCS3 - SERIES 1	CFCI	
05	CLINIC CURTAIN			CFCI	
06	HOSPITAL BED			CFCI	
07	FLAT PANEL TV	REF. TECH	REF. TECH	CFCI	MOUNTING HEIGHT 5' 2 1/2"
22	COPIER			OFOI	
FEC	RECESSED FIRE EXTINGUISHER			CFCI	

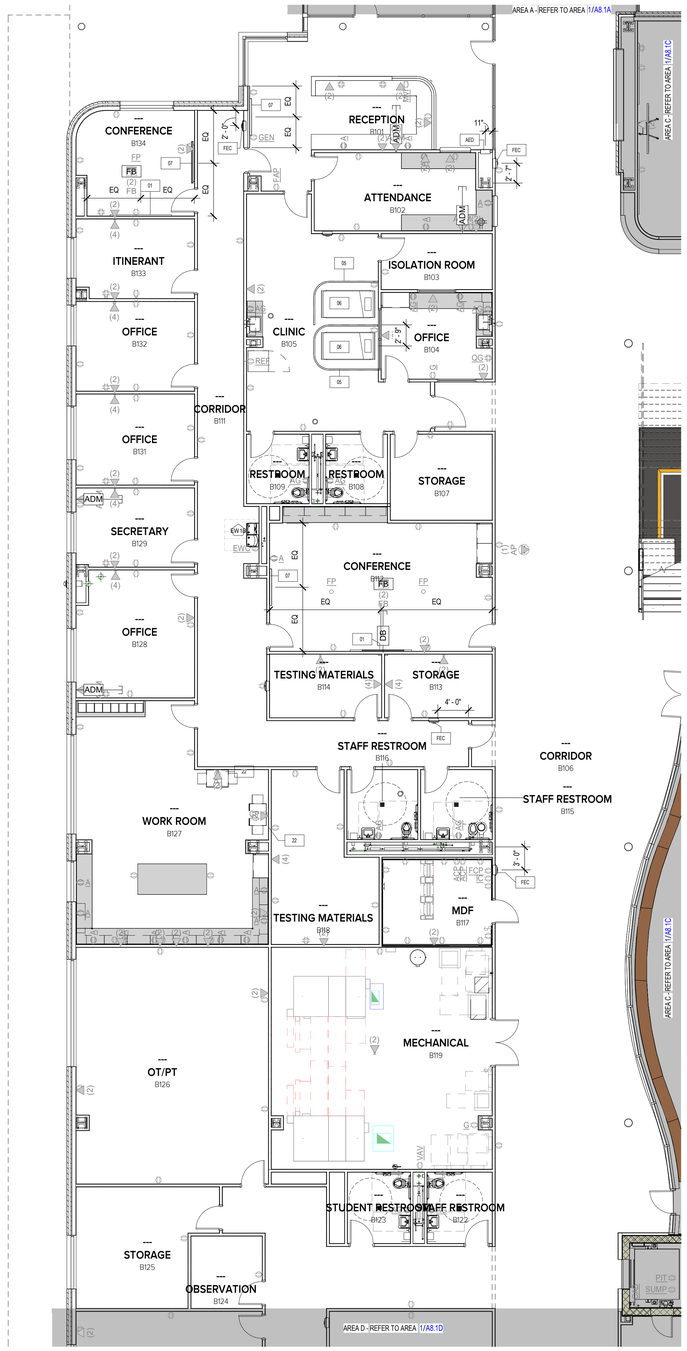

1 EQUIPMENT PLAN - LEVEL 01 - AREA B
1/8" = 1'-0"

XXX EQUIPMENT NUMBER
REF. SCHEDULE ON A8 SHTS. FOR DESCRIPTION

FB FLOOR BOX
REF. ELECTRICAL DRAWINGS

(XX) TOILET ACCESSORY NUMBER
REF. SCHEDULE ON A1.31 & A1.32 FOR DESCRIPTION

1.01 DISTRICT ROOM NUMBER
ROOM NAME DISTRICT ROOM NAME
101 CONSTRUCTION ROOM NUMBER

COMMENTS:
1. REF. ELECTRICAL SHEETS FOR POWER.
2. REF. FOOD SERVICE DRAWINGS FOR KITCHEN EQUIPMENT.
3. REF. THEATRICAL FOR PLATFORM EQUIPMENT.

EQUIPMENT PLAN LEGEND

1) TYPICAL PLUMBING FIXTURES & TOILET ACCESSORIES NOT NOTED ON THESE PLANS. SEE PLUMBING PLANS AND ENLARGED FLOOR PLANS FOR EXACT LOCATIONS AND TYPES OF TYPICAL PLUMBING FIXTURES & TOILET ACCESSORIES.

2) ALL N.I.C. TVS TO HAVE FIRE-RETARDANT TREATED PLYWOOD BLOCKING MOUNTED AT 60" O.C. A.F.F. REFER TO MEP FOR POWER AND DATA

3) REF. ENLARGED FLOOR PLANS FOR ALL RESTROOM FIXTURES AND ACCESSORIES.

4) ALL SHORT THROW PROJECTORS TO HAVE FIRE-RETARDANT TREATED PLYWOOD BLOCKING MOUNTED AT 8'-0" O.C. A.F.F. REFER TO MEP FOR POWER AND DATA MOUNTING HEIGHT.

5) REF. MEP SHEETS FOR ALL EQUIPMENT: POWER, DATA, PLUMBING, AND MECHANICAL NEEDS.

6) ALL METAL SHELVING TO BE OFOI.

7) GC TO PROVIDE INSTALLATION FOR (5) O.F.C.I. AED RECESSED CABINETS. OWNER TO CONFIRM LOCATIONS PRIOR TO WALL ERECTION.

8) GC TO PROVIDE INSTALLATION PROPER LOCATION AND CAVITY FOR SEMI - RECESSED CABINETS. OWNER TO CONFIRM LOCATIONS PRIOR TO WALL ERECTION.

GENERAL EQUIPMENT PLAN NOTES

Revision / Date

Project:
TOMBALL INTERMEDIATE SCHOOL REPLACEMENT
FOR
TOMBALL INDEPENDENT SCHOOL DISTRICT
TOMBALL, TEXAS

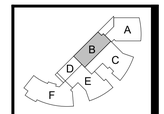

KEY PLAN - LEVEL 1
N.T.S.



7/15/2026

Huckabee
www.huckabee-inc.com
800.687.1229

SIGNAGE & EQUIPMENT PLAN - LEVEL 01 - AREA B

VOLUME 01

Job No.	Sheet No.
00802-04-01	A8.1B
Drawn By: CB	
Date: 07.15.26	

7/15/2026 4:31:48 PM
Autodesk Docs://TOMBALL ISD - IS REPLACEMENT/00802-04-01_Tomball ISD IS Replacement_ARCH.rvt

Copyright © 2026, Huckabee & Associates, Inc.

EQUIPMENT SCHEDULE - LEVEL 1 AREA C

NUMBER	DESCRIPTION	MANUFACTURER	MODEL NO.	RESPONSIBILITY	COMMENTS
01	8' MARKER BOARD	CLARIDGE	LCS3 - SERIES 1	CFCI	
02	INTERACTIVE MONITOR ON WHEELS			OFOI	
08	10' MARKER BOARD	CLARIDGE	LCS3 - SERIES 1	CFCI	
09	4' TACK BOARD	CLARIDGE	LCS3 - SERIES 1	CFCI	
24	12' MARKER BOARD	CLARIDGE	LCS3 - SERIES 1	CFCI	
FEC	RECESSED FIRE EXTINGUISHER			CFCI	



1 EQUIPMENT PLAN - LEVEL 01 - AREA C
1/8" = 1'-0"

XXX **EQUIPMENT NUMBER**
REF. SCHEDULE ON A8 SHTS. FOR DESCRIPTION

FB **FLOOR BOX**
REF. ELECTRICAL DRAWINGS

XX **TOILET ACCESSORY NUMBER**
REF. SCHEDULE ON A1.31 & A1.32 FOR DESCRIPTION

1.01 ROOM NAME 101 **DISTRICT ROOM NUMBER** **DISTRICT ROOM NAME** CONSTRUCTION ROOM NUMBER

COMMENTS:
1. REF. ELECTRICAL SHEETS FOR POWER.
2. REF. FOOD SERVICE DRAWINGS FOR KITCHEN EQUIPMENT.
3. REF. THEATRICAL FOR PLATFORM EQUIPMENT.

EQUIPMENT PLAN LEGEND

1) TYPICAL PLUMBING FIXTURES & TOILET ACCESSORIES NOT NOTED ON THESE PLANS. SEE PLUMBING PLANS AND ENLARGED FLOOR PLANS FOR EXACT LOCATIONS AND TYPES OF TYPICAL PLUMBING FIXTURES & TOILET ACCESSORIES.

2) ALL N.I.C. TVS TO HAVE FIRE-RETARDANT TREATED PLYWOOD BLOCKING MOUNTED AT 60" O.C. A.F.F. REFER TO MEP FOR POWER AND DATA

3) REF. ENLARGED FLOOR PLANS FOR ALL RESTROOM FIXTURES AND ACCESSORIES.

4) ALL SHORT THROW PROJECTORS TO HAVE FIRE-RETARDANT TREATED PLYWOOD BLOCKING MOUNTED AT 8'-0" O.C. A.F.F. REFER TO MEP FOR POWER AND DATA MOUNTING HEIGHT.

5) REF. MEP SHEETS FOR ALL EQUIPMENT POWER, DATA, PLUMBING, AND MECHANICAL NEEDS.

6) ALL METAL SHELVING TO BE OFOI.

7) GC TO PROVIDE INSTALLATION FOR (5) O.F.C.I. AED RECESSED CABINETS. OWNER TO CONFIRM LOCATIONS PRIOR TO WALL ERECTION.

8) GC TO PROVIDE INSTALLATION PROPER LOCATION AND CAVITY FOR SEMI - RECESSED CABINETS. OWNER TO CONFIRM LOCATIONS PRIOR TO WALL ERECTION.

GENERAL EQUIPMENT PLAN NOTES

Revision / Date

Project:
TOMBALL INTERMEDIATE SCHOOL REPLACEMENT
FOR
TOMBALL INDEPENDENT SCHOOL DISTRICT
TOMBALL, TEXAS

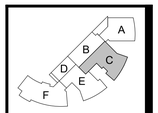

KEY PLAN - LEVEL 1
N.T.S.

REGISTERED ARCHITECT
CAITLIN MUNCH
29811
STATE OF TEXAS
7/15/2026

Huckabee
www.huckabee-inc.com
800.687.1229

SIGNAGE & EQUIPMENT PLAN - LEVEL 01 - AREA C

VOLUME 01

Job No. 00802-04-01	Sheet No. A8.1C
Drawn By: CB	
Date: 07.15.26	

PLAN

7/15/2026 4:31:49 PM
Autodesk Docs://TOMBALL ISD - IS REPLACEMENT/00802-04-01_Tomball ISD IS Replacement_ARCH.rvt

Copyright © 2026, Huckabee & Associates, Inc.

EQUIPMENT SCHEDULE - LEVEL 1 AREA D					
NUMBER	DESCRIPTION	MANUFACTURER	MODEL NO.	RESPONSIBILITY	COMMENTS
01	8' MARKER BOARD	CLARIDGE	LCS3 - SERIES 1	CFCI	
02	INTERACTIVE MONITOR ON WHEELS			CFCI	
10	REFRIGERATOR			CFCI	
11	FREESTANDING ELECTRIC RANGE	GE APPLIANCES	JS645SLSS	CFCI	
12	RESIDENTIAL WASHER	GE APPLIANCES	GFW430SSMWW	CFCI	
13	RESIDENTIAL DRYER	GE APPLIANCES	GFD43ESSMWW	CFCI	
31	ADULT CHANGING STATION		R8523	CFCI	
33	PEOPLE LIFT	PC2	HORCHER	CFCI	
34	RESIDENTIAL KITCHEN EXHAUST RANGE HOOD FOR COMMERCIAL BUILDINGS W/ FIRE SUPPRESSION	DENLAR	D10XX-F NFPA	CFCI	
FEC	RECESSED FIRE EXTINGUISHER			CFCI	

XXX **EQUIPMENT NUMBER**
REF. SCHEDULE ON A8 SHTS. FOR DESCRIPTION

FB **FLOOR BOX**
REF. ELECTRICAL DRAWINGS

XX **TOILET ACCESSORY NUMBER**
REF. SCHEDULE ON A1.31 & A1.32 FOR DESCRIPTION

1.01 **DISTRICT ROOM NUMBER**
ROOM NAME **DISTRICT ROOM NAME**
101 CONSTRUCTION ROOM NUMBER

COMMENTS:
1. REF. ELECTRICAL SHEETS FOR POWER.
2. REF. FOOD SERVICE DRAWINGS FOR KITCHEN EQUIPMENT.
3. REF. THEATRICAL FOR PLATFORM EQUIPMENT.

EQUIPMENT PLAN LEGEND

1) TYPICAL PLUMBING FIXTURES & TOILET ACCESSORIES NOT NOTED ON THESE PLANS. SEE PLUMBING PLANS AND ENLARGED FLOOR PLANS FOR EXACT LOCATIONS AND TYPES OF TYPICAL PLUMBING FIXTURES & TOILET ACCESSORIES.

2) ALL N.I.C. TVS TO HAVE FIRE-RETARDANT TREATED PLYWOOD BLOCKING MOUNTED AT 60" O.C. A.F.F. REFER TO MEP FOR POWER AND DATA

3) REF. ENLARGED FLOOR PLANS FOR ALL RESTROOM FIXTURES AND ACCESSORIES.

4) ALL SHORT THROW PROJECTORS TO HAVE FIRE-RETARDANT TREATED PLYWOOD BLOCKING MOUNTED AT 8'-0" O.C. A.F.F. REFER TO MEP FOR POWER AND DATA MOUNTING HEIGHT.

5) REF. MEP SHEETS FOR ALL EQUIPMENT POWER, DATA, PLUMBING, AND MECHANICAL NEEDS.

6) ALL METAL SHELVING TO BE OFOI.

7) GC TO PROVIDE INSTALLATION FOR (5) O.F.C.I. AED RECESSED CABINETS. OWNER TO CONFIRM LOCATIONS PRIOR TO WALL ERECTION.

8) GC TO PROVIDE INSTALLATION PROPER LOCATION AND CAVITY FOR SEMI - RECESSED CABINETS. OWNER TO CONFIRM LOCATIONS PRIOR TO WALL ERECTION.

GENERAL EQUIPMENT PLAN NOTES

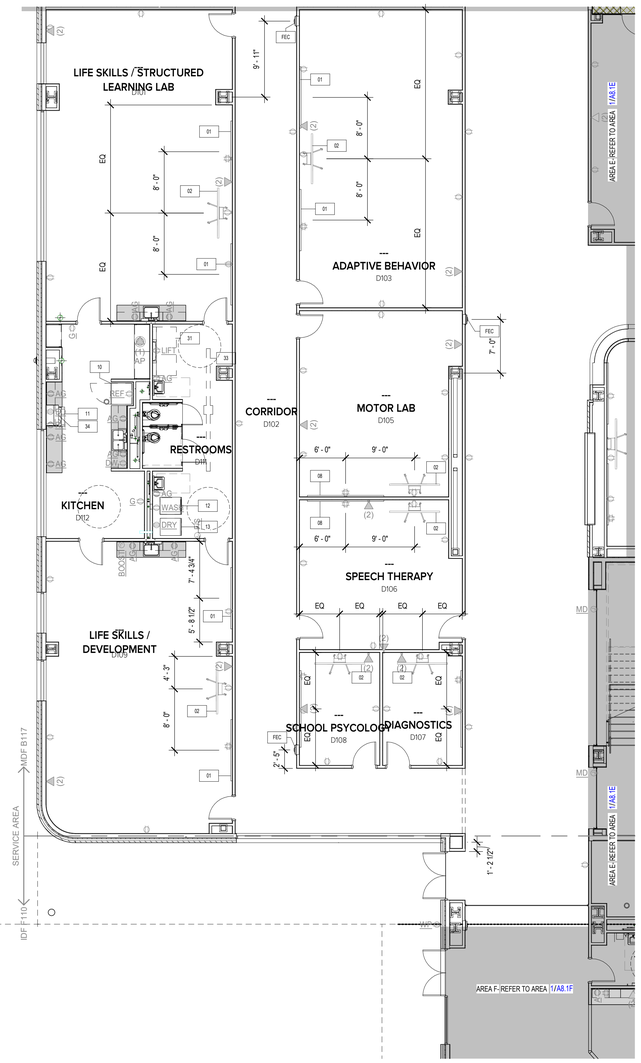

1 EQUIPMENT PLAN - LEVEL 01 - AREA D
1/8" = 1'-0"

PLAN

Project:
TOMBALL INTERMEDIATE SCHOOL REPLACEMENT
FOR
TOMBALL INDEPENDENT SCHOOL DISTRICT
TOMBALL, TEXAS

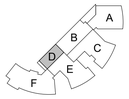

KEY PLAN - LEVEL 1
N.T.S.

REGISTERED ARCHITECT
CAITLIN MUNCH
29 TEXAS
STATE OF TEXAS
7/15/2026

Huckabee
www.huckabee-inc.com
800.687.1229

SIGNAGE & EQUIPMENT PLAN - LEVEL 01 - AREA D

VOLUME 01

Job No. 00802-04-01
Drawn By: CB
Date: 07.15.26
Sheet No. A8.1D

Revision / Date

7/15/2026 4:31:51 PM
Autodesk Docs://TOMBALL ISD - IS REPLACEMENT/00802-04-01_Tomball ISD IS Replacement_ARCH.rvt

Copyright © 2026, Huckabee & Associates, Inc.

EQUIPMENT SCHEDULE - LEVEL 1 AREA E					
NUMBER	DESCRIPTION	MANUFACTURER	MODEL NO.	RESPONSIBILITY	COMMENTS
01	8' MARKER BOARD	CLARIDGE	LCS3 - SERIES 1	CFCI	
02	INTERACTIVE MONITOR ON WHEELS			OFOI	
09	4' TACK BOARD	CLARIDGE	LCS3 - SERIES 1	CFCI	
10	REFRIGERATOR			OFCI	
14	55LB ICE MAKER	MANITOWOC		CFCI	
24	12' MARKER BOARD	CLARIDGE	LCS3 - SERIES 1	CFCI	
FE	WALL HUNG FIRE EXTINGUISHER			CFCI	
FEC	RECESSED FIRE EXTINGUISHER			CFCI	

XXX **EQUIPMENT NUMBER**
REF. SCHEDULE ON A8 SHTS. FOR DESCRIPTION

FB **FLOOR BOX**
REF. ELECTRICAL DRAWINGS

XX **TOILET ACCESSORY NUMBER**
REF. SCHEDULE ON A1.31 & A1.32 FOR DESCRIPTION

1.01 **DISTRICT ROOM NUMBER**
ROOM NAME **DISTRICT ROOM NAME**
101 CONSTRUCTION ROOM NUMBER

COMMENTS:
1. REF. ELECTRICAL SHEETS FOR POWER.
2. REF. FOOD SERVICE DRAWINGS FOR KITCHEN EQUIPMENT.
3. REF. THEATRICAL FOR PLATFORM EQUIPMENT.

EQUIPMENT PLAN LEGEND

1) TYPICAL PLUMBING FIXTURES & TOILET ACCESSORIES NOT NOTED ON THESE PLANS. SEE PLUMBING PLANS AND ENLARGED FLOOR PLANS FOR EXACT LOCATIONS AND TYPES OF TYPICAL PLUMBING FIXTURES & TOILET ACCESSORIES.

2) ALL N.I.C. TVS TO HAVE FIRE-RETARDANT TREATED PLYWOOD BLOCKING MOUNTED AT 60" O.C. A.F.F. REFER TO MEP FOR POWER AND DATA

3) REF. ENLARGED FLOOR PLANS FOR ALL RESTROOM FIXTURES AND ACCESSORIES.

4) ALL SHORT THROW PROJECTORS TO HAVE FIRE-RETARDANT TREATED PLYWOOD BLOCKING MOUNTED AT 8'-0" O.C. A.F.F. REFER TO MEP FOR POWER AND DATA MOUNTING HEIGHT.

5) REF. MEP SHEETS FOR ALL EQUIPMENT POWER, DATA, PLUMBING, AND MECHANICAL NEEDS.

6) ALL METAL SHELVING TO BE OFOI.

7) GC TO PROVIDE INSTALLATION FOR (5) O.F.C.I. AED RECESSED CABINETS. OWNER TO CONFIRM LOCATIONS PRIOR TO WALL ERECTION.

8) GC TO PROVIDE INSTALLATION PROPER LOCATION AND CAVITY FOR SEMI - RECESSED CABINETS. OWNER TO CONFIRM LOCATIONS PRIOR TO WALL ERECTION.

GENERAL EQUIPMENT PLAN NOTES

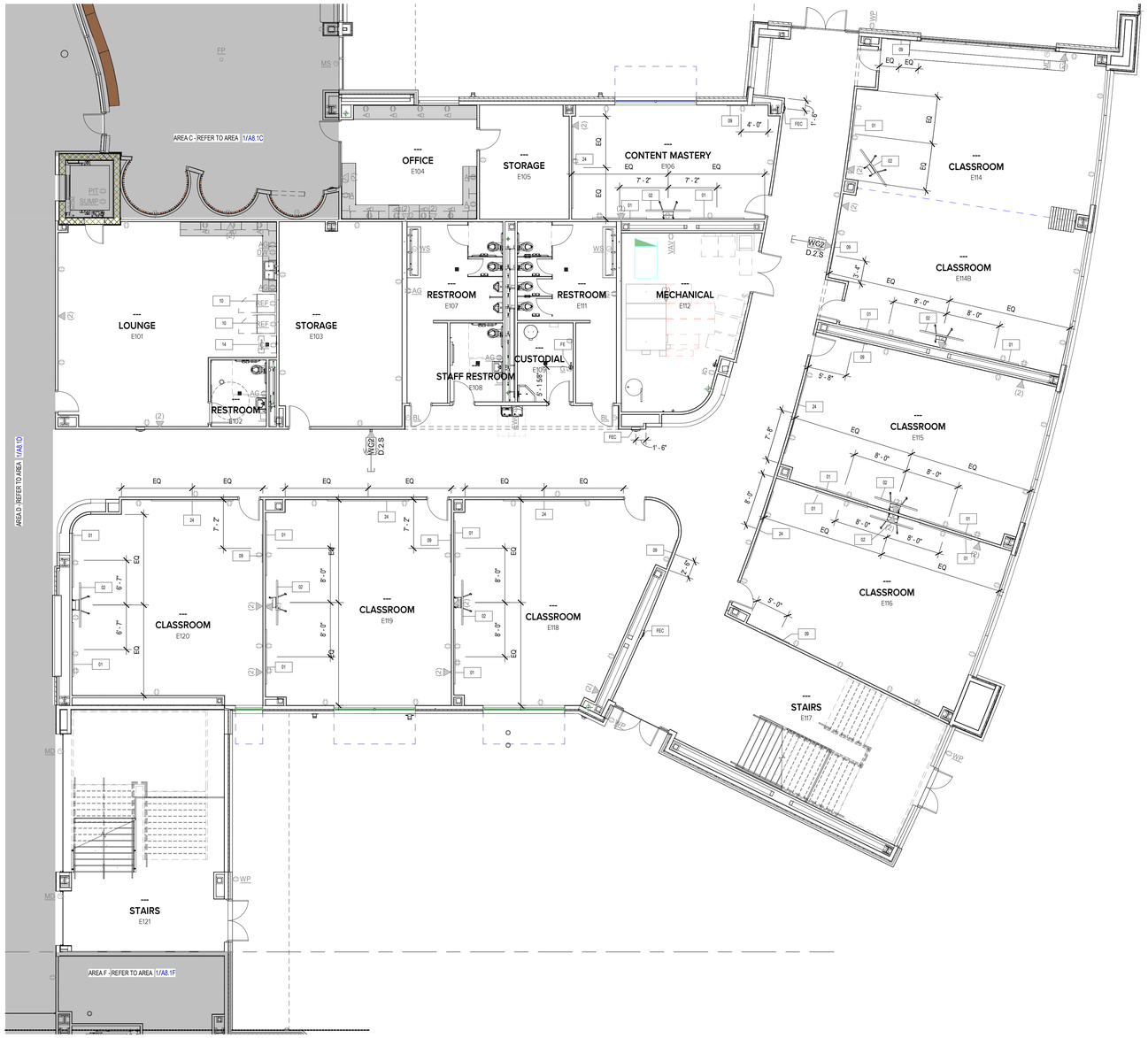

1 EQUIPMENT PLAN - LEVEL 01 - AREA E
1/8" = 1'-0"

PLAN

Revision / Date

Project:
TOMBALL INTERMEDIATE SCHOOL REPLACEMENT
FOR
TOMBALL INDEPENDENT SCHOOL DISTRICT
TOMBALL, TEXAS

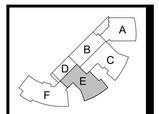

KEY PLAN - LEVEL 1
N.T.S.

REGISTERED ARCHITECT
CAITLIN MUNCH
29 1 54
STATE OF TEXAS
7/15/2026

Huckabee
www.huckabee-inc.com
800.687.1229

SIGNAGE & EQUIPMENT PLAN - LEVEL 01 - AREA E

VOLUME 01

Job No.	Sheet No.
00802-04-01	A8.1E
Drawn By: CB	
Date: 07.15.26	

7/15/2026 4:31:54 PM
Autodesk Docs://TOMBALL ISD - IS REPLACEMENT/00802-04-01_Tomball ISD IS Replacement_ARCH.rvt

Copyright © 2026, Huckabee & Associates, Inc.

EQUIPMENT SCHEDULE - LEVEL 1 AREA F					
NUMBER	DESCRIPTION	MANUFACTURER	MODEL NO.	RESPONSIBILITY	COMMENTS
15	BASKETBALL BACKSTOP	PORTER		CFCI	FORWARD FOLDING, ADJUSTABLE HEIGHT
16	WALL MOUNTED STATIONARY BACKSTOP	PORTER		CFCI	
17	REFRIGERATOR	GE APPLIANCES	GIE22JSNRSS	CFCI	
20	LOCKER			CFCI	REF. LOCKER TYPE
35	COMMERCIAL WASHER - 55 LB	SPEED QUEEN	SY55	CFCI	
36	COMMERCIAL DRYER/EXTRACTOR - 75 LB	SPEED QUEEN	ST075	CFCI	
FE	WALL HUNG FIRE EXTINGUISHER			CFCI	
FEC	RECESSED FIRE EXTINGUISHER			CFCI	

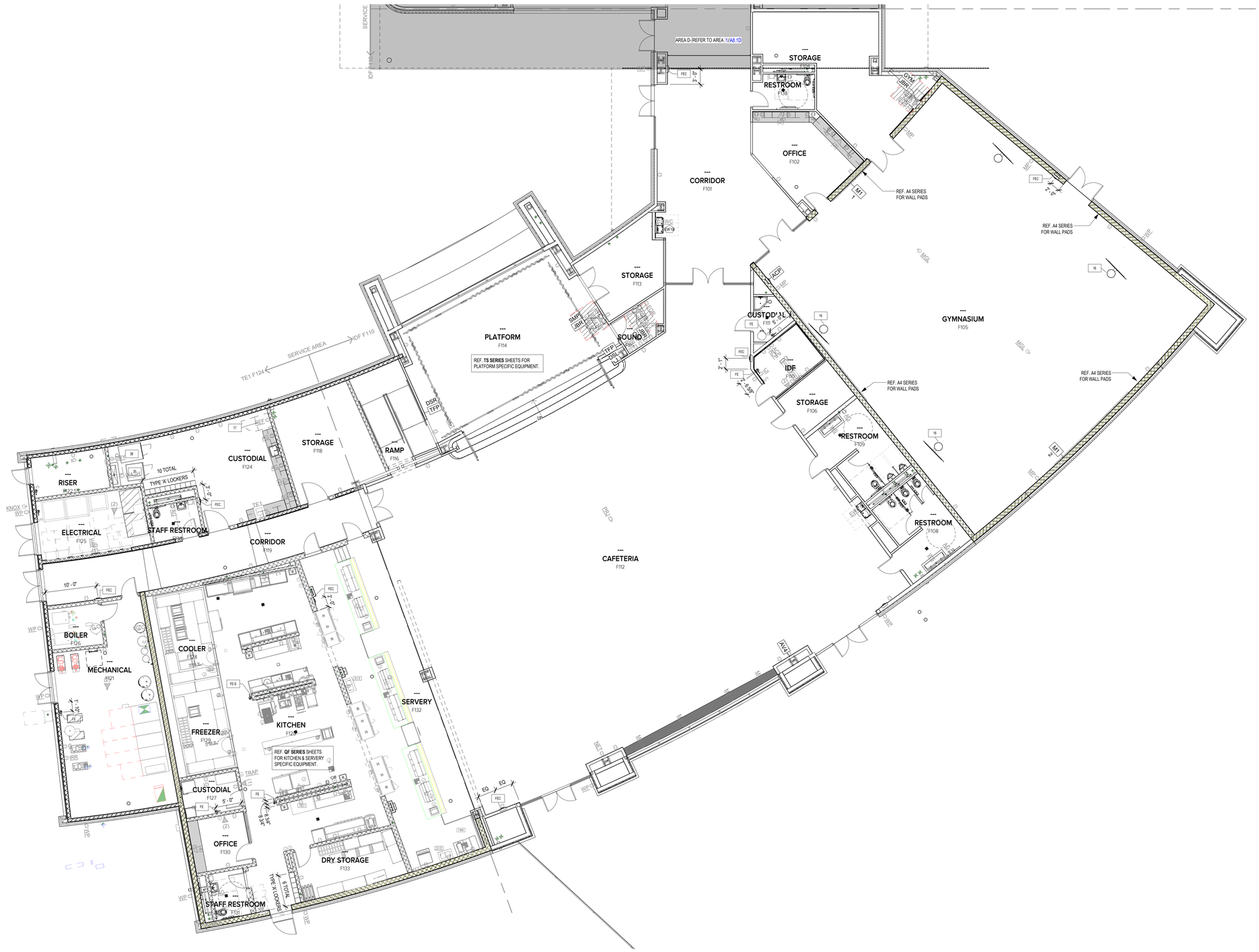
SERVICE
IDF F110
AREA D- REFER TO AREA 1/A8.1D
STORAGE
F103
RESTROOM
F108
OFFICE
F102
CORRIDOR
F101
GYM
IBR
MF
FEC
2'-0"
MAT
REF. A4 SERIES FOR WALL PADS
WC
F119
STORAGE
F113
PLATFORM
F114
REF. TS SERIES SHEETS FOR PLATFORM SPECIFIC EQUIPMENT.
SMP
IBR
SOUND
F115
CUSTODIAL
F111
5'-0"
ACP
FE
GYMNASIUM
F105
IDF
F110
2'-1"
2'-4 5/8"
REF. A4 SERIES FOR WALL PADS
STORAGE
F106
RESTROOM
F109
RESTROOM
F108
REF. A4 SERIES FOR WALL PADS
SERVICE AREA
IDF F110
TEL F124
DSR
TTP
RAMP
F116
STORAGE
F118
CUSTODIAL
F124
RISER
R122
10 TOTAL
TYPE 'A' LOCKERS
STAFF RESTROOM
F120
ELECTRICAL
F125
CORRIDOR
F119
CAFETERIA
F112
10'-0"
BOILER
F126
MECHANICAL
F121
COOLER
F128
FREEZER
F129
KITCHEN
F122
REF. OF SERIES SHEETS FOR KITCHEN & SERVERY SPECIFIC EQUIPMENT.
SERVERY
F132
CUSTODIAL
F127
5'-0"
OFFICE
F130
DRY STORAGE
F133
8 TOTAL
TYPE 'A' LOCKERS
STAFF RESTROOM
F131
KNOX
WP
TRAP
EQ
EQ
AWP
MEP
MEP
ME

Copyright © 2026, Huckabee & Associates, Inc.

EQUIPMENT SCHEDULE - AREA B LEVEL 02					
NUMBER	DESCRIPTION	MANUFACTURER	MODEL NO.	RESPONSIBILITY	COMMENTS
02	INTERACTIVE MONITOR ON WHEELS			OFOI	
10	REFRIGERATOR			OFCI	
18	BARRIER-FREE EMERGENCY SHOWER & EYEWASH	HAWS	8309WC	CFCI	
19	METAL UTILITY SHELVING			OFOI	48"W x 18"D x 84"H
32	6' MARKER BOARD			CFCI	
FEC	RECESSED FIRE EXTINGUISHER			CFCI	

XXX **EQUIPMENT NUMBER**
REF. SCHEDULE ON A8 SHTS. FOR DESCRIPTION

FB **FLOOR BOX**
REF. ELECTRICAL DRAWINGS

XX **TOILET ACCESSORY NUMBER**
REF. SCHEDULE ON A1.31 & A1.32 FOR DESCRIPTION

1.01 **DISTRICT ROOM NUMBER**
ROOM NAME **DISTRICT ROOM NAME**
101 CONSTRUCTION ROOM NUMBER

COMMENTS:
1. REF. ELECTRICAL SHEETS FOR POWER.
2. REF. FOOD SERVICE DRAWINGS FOR KITCHEN EQUIPMENT.
3. REF. THEATRICAL FOR PLATFORM EQUIPMENT.

EQUIPMENT PLAN LEGEND

1) TYPICAL PLUMBING FIXTURES & TOILET ACCESSORIES NOT NOTED ON THESE PLANS. SEE PLUMBING PLANS AND ENLARGED FLOOR PLANS FOR EXACT LOCATIONS AND TYPES OF TYPICAL PLUMBING FIXTURES & TOILET ACCESSORIES.

2) ALL N.I.C. TVS TO HAVE FIRE-RETARDANT TREATED PLYWOOD BLOCKING MOUNTED AT 60" O.C. A.F.F. REFER TO MEP FOR POWER AND DATA

3) REF. ENLARGED FLOOR PLANS FOR ALL RESTROOM FIXTURES AND ACCESSORIES.

4) ALL SHORT THROW PROJECTORS TO HAVE FIRE-RETARDANT TREATED PLYWOOD BLOCKING MOUNTED AT 8'-0" O.C. A.F.F. REFER TO MEP FOR POWER AND DATA MOUNTING HEIGHT.

5) REF. MEP SHEETS FOR ALL EQUIPMENT POWER, DATA, PLUMBING, AND MECHANICAL NEEDS.

6) ALL METAL SHELVING TO BE OFOI.

7) GC TO PROVIDE INSTALLATION FOR (5) O.F.C.I. AED RECESSED CABINETS. OWNER TO CONFIRM LOCATIONS PRIOR TO WALL ERECTION.

8) GC TO PROVIDE INSTALLATION PROPER LOCATION AND CAVITY FOR SEMI - RECESSED CABINETS. OWNER TO CONFIRM LOCATIONS PRIOR TO WALL ERECTION.

GENERAL EQUIPMENT PLAN NOTES

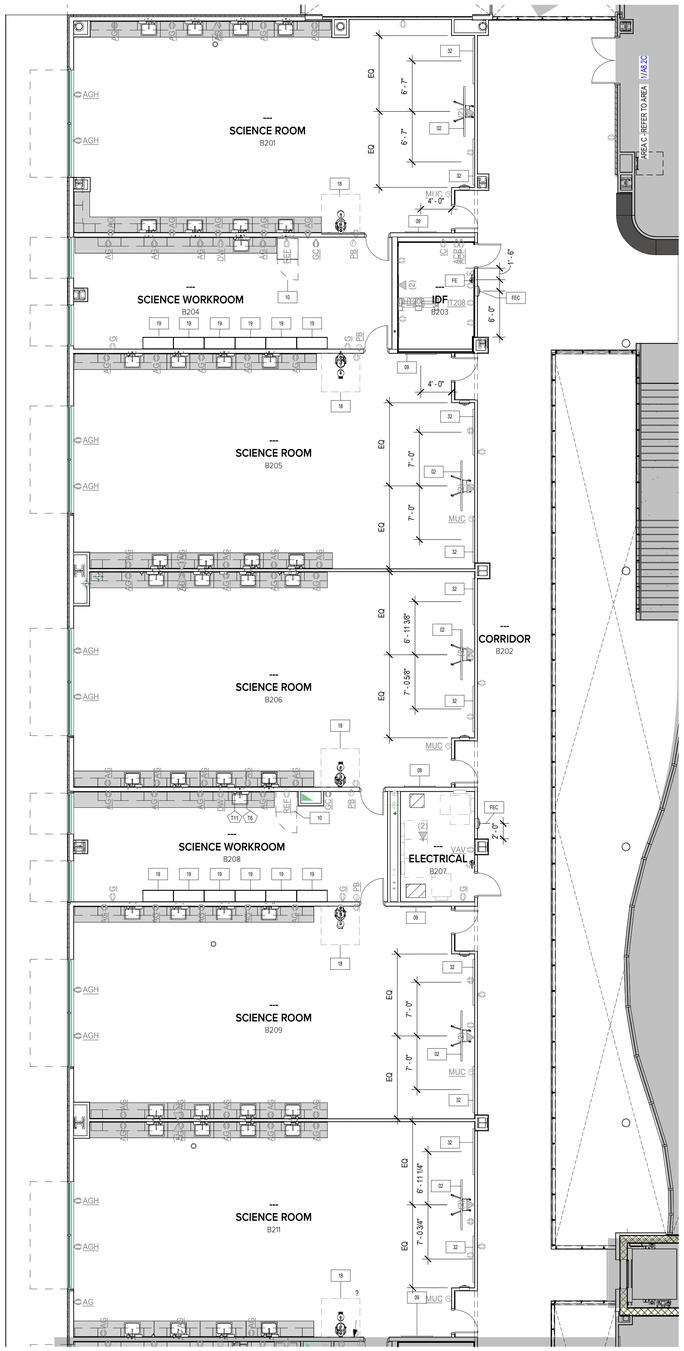

1 EQUIPMENT PLAN - LEVEL 02 - AREA B
1/8" = 1'-0"

PLAN

Revision / Date

Project:
TOMBALL INTERMEDIATE SCHOOL REPLACEMENT
FOR
TOMBALL INDEPENDENT SCHOOL DISTRICT
TOMBALL, TEXAS

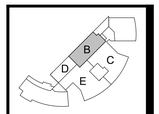

KEY PLAN - LEVEL 2
N.T.S.

REGISTERED ARCHITECT
CAITLIN MUNCH
29 TEXAS
STATE OF TEXAS
7/15/2026

Huckabee
www.huckabee-inc.com
800.687.1229

SIGNAGE & EQUIPMENT PLAN - LEVEL 02 - AREA B

VOLUME 01

Job No.	Sheet No.
00802-04-01	A8.2B
Drawn By: CB	
Date: 07.15.26	

7/15/2026 4:32:01 PM
Autodesk Docs://TOMBALL ISD - IS REPLACEMENT/00802-04-01_Tomball ISD IS Replacement_ARCH.rvt

Copyright © 2026, Huckabee & Associates, Inc.

EQUIPMENT SCHEDULE - AREA C LEVEL 02

NUMBER	DESCRIPTION	MANUFACTURER	MODEL NO.	RESPONSIBILITY	COMMENTS
01	8' MARKER BOARD	CLARIDGE	LCS3 - SERIES 1	CFCI	
02	INTERACTIVE MONITOR ON WHEELS			OFOI	
09	4' TACK BOARD	CLARIDGE	LCS3 - SERIES 1	CFCI	
24	12' MARKER BOARD	CLARIDGE	LCS3 - SERIES 1	CFCI	
FE	WALL HUNG FIRE EXTINGUISHER			CFCI	
FEC	RECESSED FIRE EXTINGUISHER			CFCI	

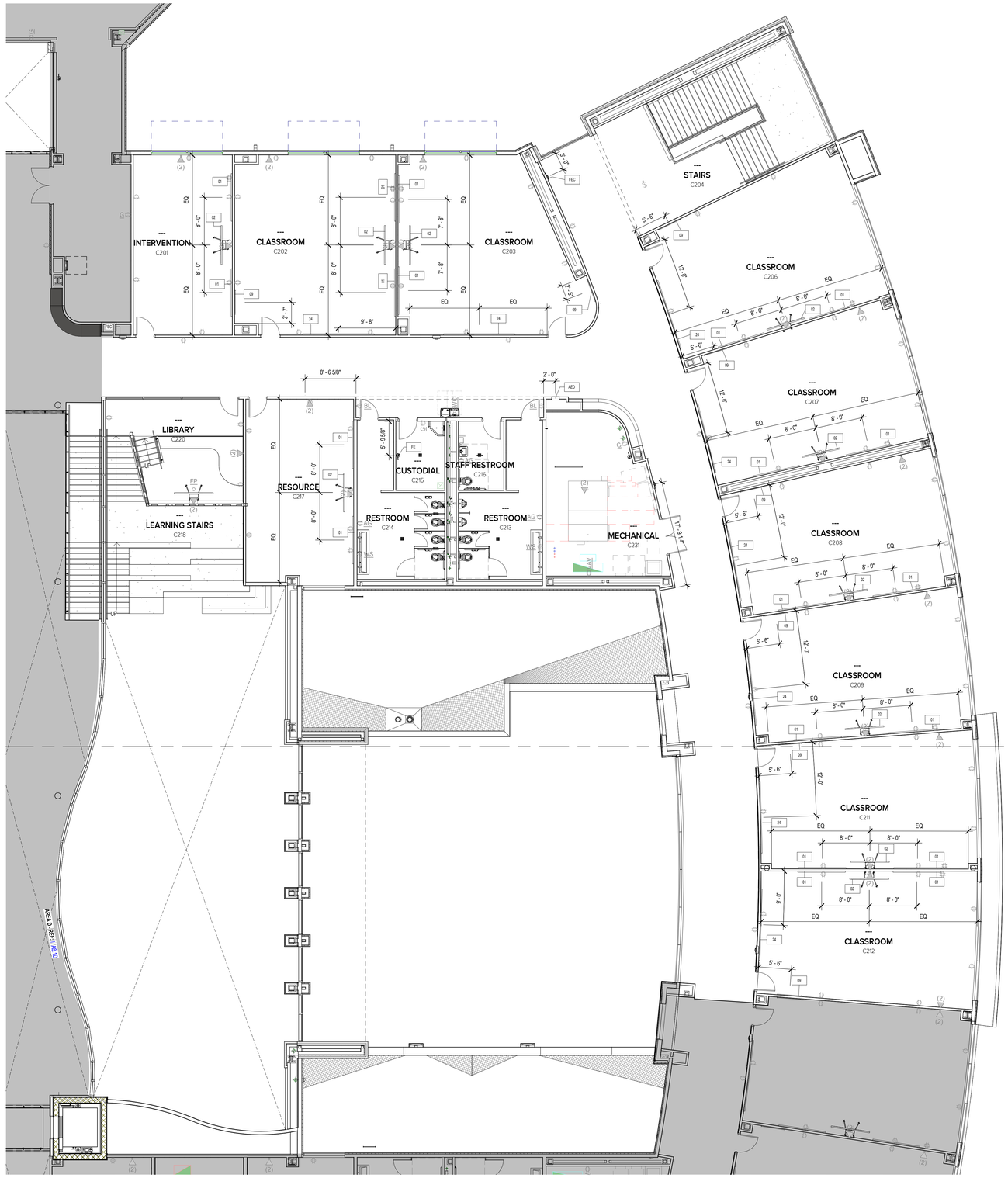

1 EQUIPMENT PLAN - LEVEL 02 - AREA C
1/8" = 1'-0"

PLAN

XXX EQUIPMENT NUMBER
REF. SCHEDULE ON A8 SHTS. FOR DESCRIPTION

FB FLOOR BOX
REF. ELECTRICAL DRAWINGS

W TOILET ACCESSORY NUMBER
REF. SCHEDULE ON A1.31 & A1.32 FOR DESCRIPTION

1.01 DISTRICT ROOM NUMBER
ROOM NAME DISTRICT ROOM NAME
101 CONSTRUCTION ROOM NUMBER

COMMENTS:
1. REF. ELECTRICAL SHEETS FOR POWER.
2. REF. FOOD SERVICE DRAWINGS FOR KITCHEN EQUIPMENT.
3. REF. THEATRICAL FOR PLATFORM EQUIPMENT.

EQUIPMENT PLAN LEGEND

1) TYPICAL PLUMBING FIXTURES & TOILET ACCESSORIES NOT NOTED ON THESE PLANS. SEE PLUMBING PLANS AND ENLARGED FLOOR PLANS FOR EXACT LOCATIONS AND TYPES OF TYPICAL PLUMBING FIXTURES & TOILET ACCESSORIES.

2) ALL N.I.C. TVS TO HAVE FIRE-RETARDANT TREATED PLYWOOD BLOCKING MOUNTED AT 60" O.C. A.F.F. REFER TO MEP FOR POWER AND DATA

3) REF. ENLARGED FLOOR PLANS FOR ALL RESTROOM FIXTURES AND ACCESSORIES.

4) ALL SHORT THROW PROJECTORS TO HAVE FIRE-RETARDANT TREATED PLYWOOD BLOCKING MOUNTED AT 8'-0" O.C. A.F.F. REFER TO MEP FOR POWER AND DATA MOUNTING HEIGHT.

5) REF. MEP SHEETS FOR ALL EQUIPMENT POWER, DATA, PLUMBING, AND MECHANICAL NEEDS.

6) ALL METAL SHELVING TO BE OFOI.

7) GC TO PROVIDE INSTALLATION FOR (5) O.F.C.I. AED RECESSED CABINETS. OWNER TO CONFIRM LOCATIONS PRIOR TO WALL ERECTION.

8) GC TO PROVIDE INSTALLATION PROPER LOCATION AND CAVITY FOR SEMI - RECESSED CABINETS. OWNER TO CONFIRM LOCATIONS PRIOR TO WALL ERECTION.

GENERAL EQUIPMENT PLAN NOTES

Revision / Date

Project:
TOMBALL INTERMEDIATE SCHOOL REPLACEMENT
FOR
TOMBALL INDEPENDENT SCHOOL DISTRICT
TOMBALL, TEXAS

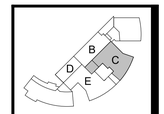

KEY PLAN - LEVEL 2
N.T.S.



7/15/2026

Huckabee
www.huckabee-inc.com
800.687.1229

SIGNAGE & EQUIPMENT PLAN - LEVEL 02 - AREA C

VOLUME 01

Job No. 00802-04-01	Sheet No. A8.2C
Drawn By: CB	
Date: 07.15.26	

7/15/2026 4:32:05 PM
Autodesk Docs://TOMBALL ISD - IS REPLACEMENT/00802-04-01_Tomball ISD IS Replacement_ARCH.rvt

Copyright © 2026, Huckabee & Associates, Inc.

EQUIPMENT SCHEDULE - AREA D LEVEL 02

NUMBER	DESCRIPTION	MANUFACTURER	MODEL NO.	RESPONSIBILITY	COMMENTS
02	INTERACTIVE MONITOR ON WHEELS				
10	REFRIGERATOR				
18	BARRIER-FREE EMERGENCY SHOWER & EYEWASH	HAWS	8309WC		
19	METAL UTILITY SHELVING				
32	6' MARKER BOARD				
FEC	RECESSED FIRE EXTINGUISHER				

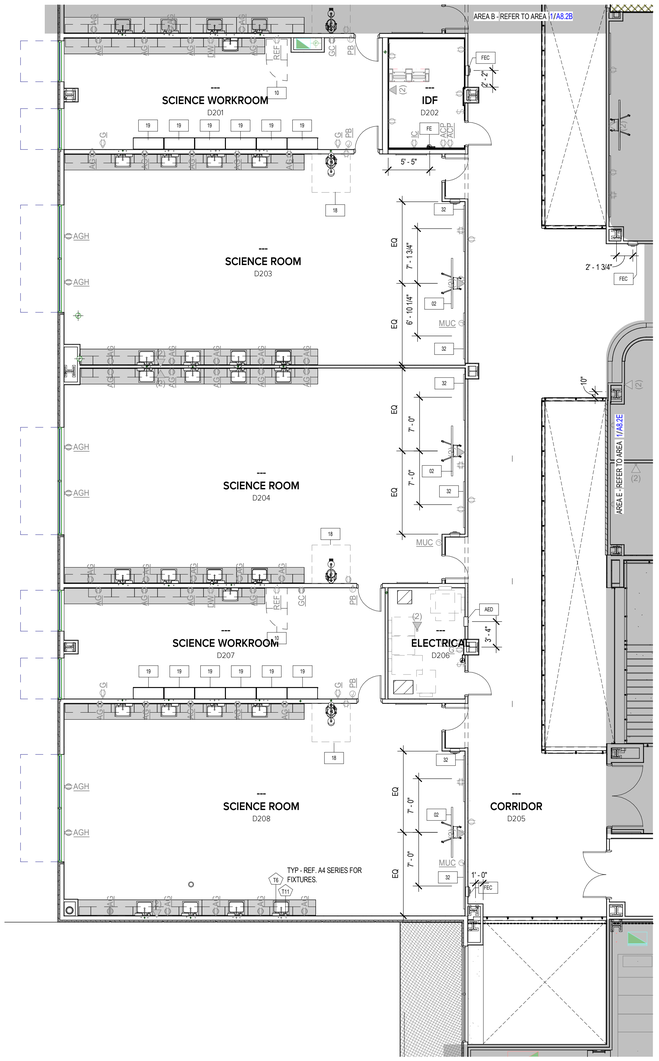

1 EQUIPMENT PLAN - LEVEL 02 - AREA D
1/8" = 1'-0"

PLAN

XXX **EQUIPMENT NUMBER**
REF. SCHEDULE ON A8 SHTS. FOR DESCRIPTION

FB **FLOOR BOX**
REF. ELECTRICAL DRAWINGS

(XX) **TOILET ACCESSORY NUMBER**
REF. SCHEDULE ON A1.31 & A1.32 FOR DESCRIPTION

1.01 **DISTRICT ROOM NUMBER**
ROOM NAME **DISTRICT ROOM NAME**
101 CONSTRUCTION ROOM NUMBER

COMMENTS:
1. REF. ELECTRICAL SHEETS FOR POWER.
2. REF. FOOD SERVICE DRAWINGS FOR KITCHEN EQUIPMENT.
3. REF. THEATRICAL FOR PLATFORM EQUIPMENT.

EQUIPMENT PLAN LEGEND

1) TYPICAL PLUMBING FIXTURES & TOILET ACCESSORIES NOT NOTED ON THESE PLANS. SEE PLUMBING PLANS AND ENLARGED FLOOR PLANS FOR EXACT LOCATIONS AND TYPES OF TYPICAL PLUMBING FIXTURES & TOILET ACCESSORIES.

2) ALL N.I.C. TVS TO HAVE FIRE-RETARDANT TREATED PLYWOOD BLOCKING MOUNTED AT 60" O.C. A.F.F. REFER TO MEP FOR POWER AND DATA

3) REF. ENLARGED FLOOR PLANS FOR ALL RESTROOM FIXTURES AND ACCESSORIES.

4) ALL SHORT THROW PROJECTORS TO HAVE FIRE-RETARDANT TREATED PLYWOOD BLOCKING MOUNTED AT 8'-0" O.C. A.F.F. REFER TO MEP FOR POWER AND DATA MOUNTING HEIGHT.

5) REF. MEP SHEETS FOR ALL EQUIPMENT POWER, DATA, PLUMBING, AND MECHANICAL NEEDS.

6) ALL METAL SHELVING TO BE OFOI.

7) GC TO PROVIDE INSTALLATION FOR (5) O.F.C.I. AED RECESSED CABINETS. OWNER TO CONFIRM LOCATIONS PRIOR TO WALL ERECTION.

8) GC TO PROVIDE INSTALLATION PROPER LOCATION AND CAVITY FOR SEMI - RECESSED CABINETS. OWNER TO CONFIRM LOCATIONS PRIOR TO WALL ERECTION.

GENERAL EQUIPMENT PLAN NOTES

Revision / Date

Project:
TOMBALL INTERMEDIATE SCHOOL REPLACEMENT
FOR
TOMBALL INDEPENDENT SCHOOL DISTRICT
TOMBALL, TEXAS

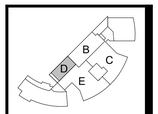

KEY PLAN - LEVEL 2
N.T.S.

REGISTERED ARCHITECT
CAITLIN MUNCH
29
STATE OF TEXAS
7/15/2026

Huckabee
www.huckabee-inc.com
800.687.1229

SIGNAGE & EQUIPMENT PLAN - LEVEL 02 - AREA D

VOLUME 01

Job No.	Sheet No.
00802-04-01	A8.2D
Drawn By: CB	
Date: 07.15.26	

7/15/2026 4:32:08 PM
Autodesk Docs://TOMBALL ISD - IS REPLACEMENT/00802-04-01 Tomball ISD IS Replacement_ARCH.rvt

Copyright © 2026, Huckabee & Associates, Inc.

EQUIPMENT SCHEDULE - AREA E LEVEL 02					
NUMBER	DESCRIPTION	MANUFACTURER	MODEL NO.	RESPONSIBILITY	COMMENTS
01	8' MARKER BOARD	CLARIDGE	LCS3 - SERIES 1	CFCI	
02	INTERACTIVE MONITOR ON WHEELS			OFOI	
09	4' TACK BOARD	CLARIDGE	LCS3 - SERIES 1	CFCI	
24	12' MARKER BOARD	CLARIDGE	LCS3 - SERIES 1	CFCI	
FE	WALL HUNG FIRE EXTINGUISHER			CFCI	
FEC	RECESSED FIRE EXTINGUISHER			CFCI	

XXX **EQUIPMENT NUMBER**
REF. SCHEDULE ON A8 SHTS. FOR DESCRIPTION

FB **FLOOR BOX**
REF. ELECTRICAL DRAWINGS

W **TOILET ACCESSORY NUMBER**
REF. SCHEDULE ON A1.31 & A1.32 FOR DESCRIPTION

1.01 **DISTRICT ROOM NUMBER**
ROOM NAME **DISTRICT ROOM NAME**
101 CONSTRUCTION ROOM NUMBER

COMMENTS:
1. REF. ELECTRICAL SHEETS FOR POWER.
2. REF. FOOD SERVICE DRAWINGS FOR KITCHEN EQUIPMENT.
3. REF. THEATRICAL FOR PLATFORM EQUIPMENT.

EQUIPMENT PLAN LEGEND

1) TYPICAL PLUMBING FIXTURES & TOILET ACCESSORIES NOT NOTED ON THESE PLANS. SEE PLUMBING PLANS AND ENLARGED FLOOR PLANS FOR EXACT LOCATIONS AND TYPES OF TYPICAL PLUMBING FIXTURES & TOILET ACCESSORIES.

2) ALL N.I.C. TVS TO HAVE FIRE-RETARDANT TREATED PLYWOOD BLOCKING MOUNTED AT 60" O.C. A.F.F. REFER TO MEP FOR POWER AND DATA

3) REF. ENLARGED FLOOR PLANS FOR ALL RESTROOM FIXTURES AND ACCESSORIES.

4) ALL SHORT THROW PROJECTORS TO HAVE FIRE-RETARDANT TREATED PLYWOOD BLOCKING MOUNTED AT 8'-0" O.C. A.F.F. REFER TO MEP FOR POWER AND DATA MOUNTING HEIGHT.

5) REF. MEP SHEETS FOR ALL EQUIPMENT POWER, DATA, PLUMBING, AND MECHANICAL NEEDS.

6) ALL METAL SHELVING TO BE OFOI.

7) GC TO PROVIDE INSTALLATION FOR (5) O.F.C.I. AED RECESSED CABINETS. OWNER TO CONFIRM LOCATIONS PRIOR TO WALL ERECTION.

8) GC TO PROVIDE INSTALLATION PROPER LOCATION AND CAVITY FOR SEMI - RECESSED CABINETS. OWNER TO CONFIRM LOCATIONS PRIOR TO WALL ERECTION.

GENERAL EQUIPMENT PLAN NOTES

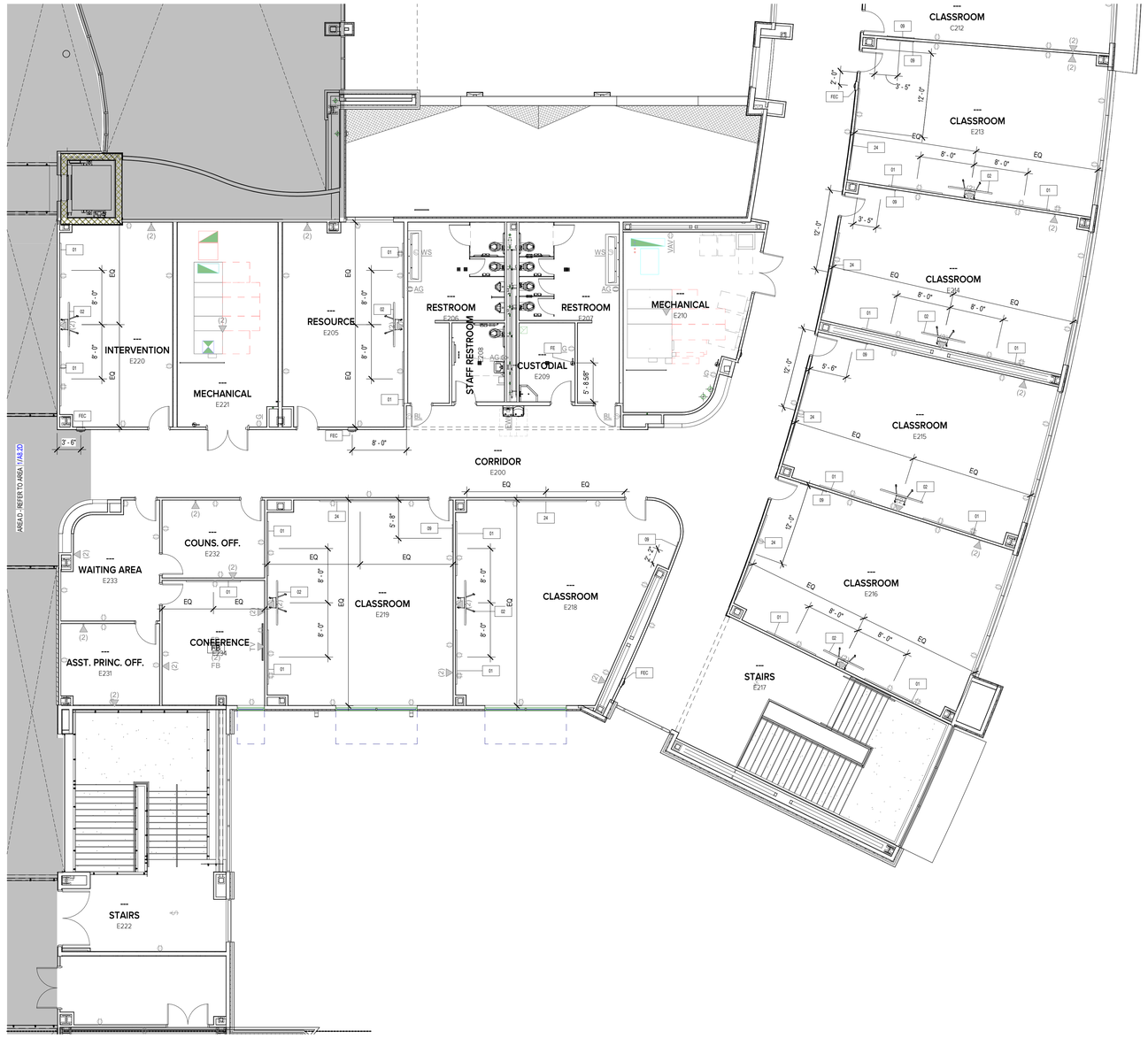

1 EQUIPMENT PLAN - LEVEL 02 - AREA E
1/8" = 1'-0"

PLAN N

Date
Revision /

Project:
TOMBALL INTERMEDIATE SCHOOL REPLACEMENT
FOR
TOMBALL INDEPENDENT SCHOOL DISTRICT
TOMBALL, TEXAS

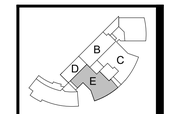

KEY PLAN - LEVEL 2
N.T.S.

REGISTERED ARCHITECT
CAITLIN MUNCH
29811
STATE OF TEXAS
7/15/2026

Huckabee
www.huckabee-inc.com
800.687.1229

SIGNAGE & EQUIPMENT PLAN - LEVEL 02 - AREA E

VOLUME 01

Job No.	Sheet No.
00802-04-01	A8.2E
Drawn By: CB	
Date: 07.15.26	

7/15/2026 4:32:10 PM
Autodesk Docs://TOMBALL ISD - IS REPLACEMENT/00802-04-01_Tomball ISD IS Replacement_ARCH.rvt

Copyright © 2026, Huckabee & Associates, Inc.

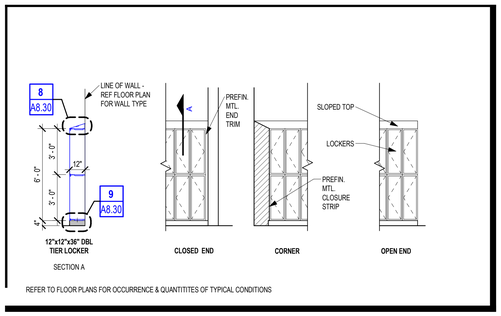

A TYP LOCKER SECT & ELEVS - DBL TIER (12x12x36)
1/4" = 1'-0"

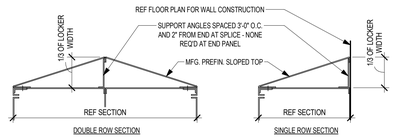

8 SLOPED TOP DETAILS
1 1/2" = 1'-0"

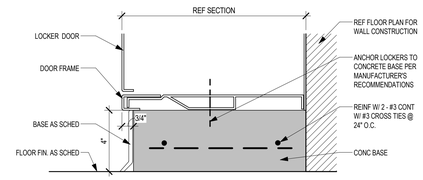

9 TYP 4" LOCKER BASE
3" = 1'-0"

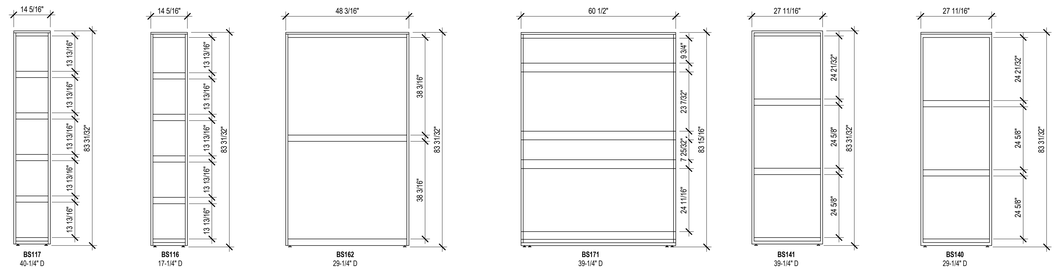

5 INSTRUMENT STORAGE - ELEVATIONS
1/2" = 1'-0"

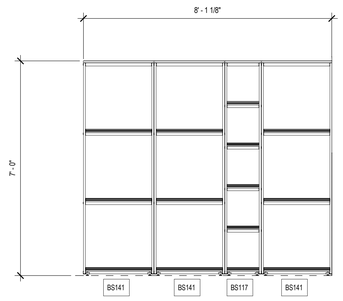

4 MUSIC CASEWORK - BAND ROOM NORTH
1/2" = 1'-0"

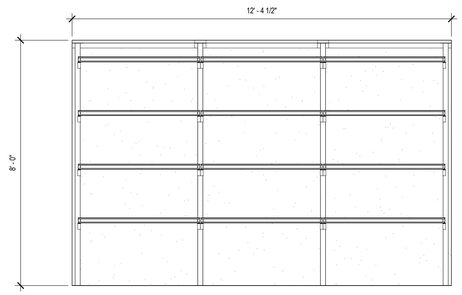

3 MUSIC SHELVING - PERCUSSION
1/2" = 1'-0"

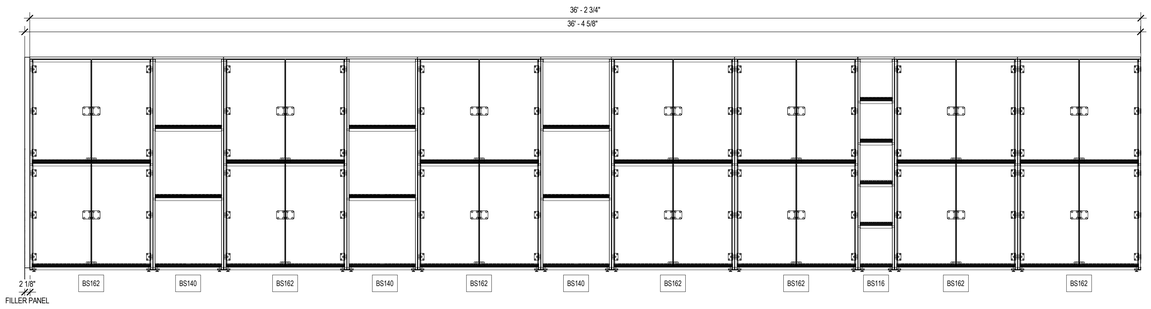

2 MUSIC CASEWORK - BAND
1/2" = 1'-0"

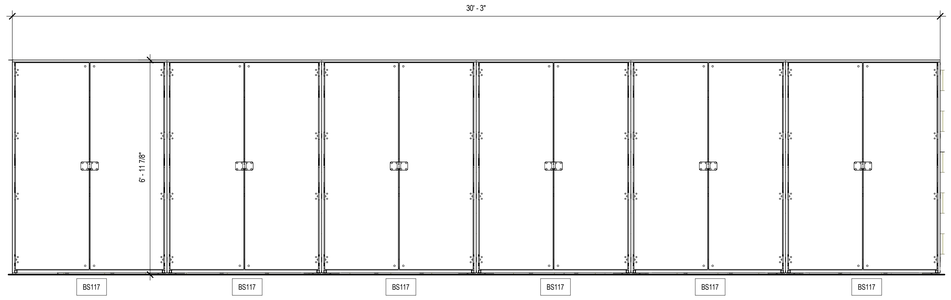

1 MUSIC CASEWORK - ORCHESTRA
1/2" = 1'-0"

Revision / Date

Project:
TOMBALL INTERMEDIATE SCHOOL REPLACEMENT
FOR
TOMBALL INDEPENDENT SCHOOL DISTRICT
TOMBALL, TEXAS

REGISTERED ARCHITECT
CAITLIN MUNCH
29
STATE OF TEXAS
7/15/2026

Huckabee
www.huckabee-inc.com
800.687.1229

INSTRUMENT STORAGE & LOCKERS

VOLUME 01

Job No. 00802-04-01
Drawn By: CB
Date: 07.15.26
Sheet No. A8.30

7/15/2026 4:32:13 PM
Autodesk Docs://TOMBALL ISD - IS REPLACEMENT/00802-04-01 Tomball ISD IS Replacement_ARCH.rvt

Copyright © 2026, Huckabee & Associates, Inc.

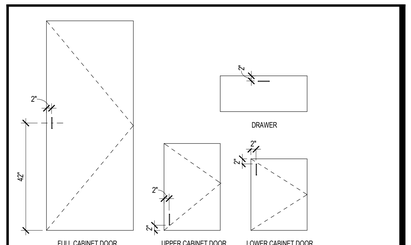

NOTE DOOR & DRAWER PULLS TO BE EQ. TO DOUG MOCKETT DP57B, 4 5/32" WIDE WIRE PULL, SATIN STAINLESS FINISH

PULL LOCATIONS - WIRE PULLS

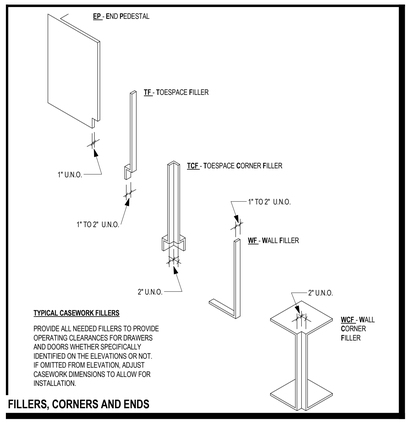

TYPICAL CASEWORK FILLERS

PROVIDE ALL NEEDED FILLERS TO PROVIDE OPERATING CLEARANCES FOR DRAWERS AND DOORS WHETHER SPECIFICALLY IDENTIFIED ON THE ELEVATIONS OR NOT. IF OMITTED FROM ELEVATION, ADJUST CASEWORK DIMENSIONS TO ALLOW FOR INSTALLATION.

FILLERS, CORNERS AND ENDS

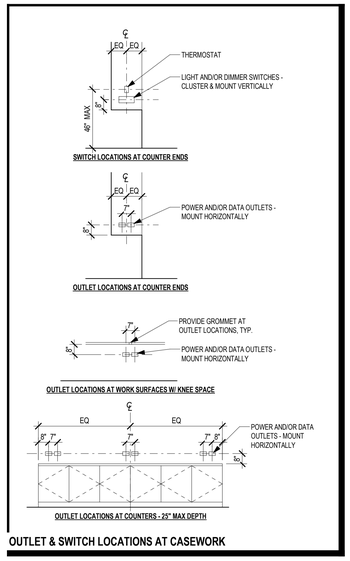

OUTLET & SWITCH LOCATIONS AT CASEWORK

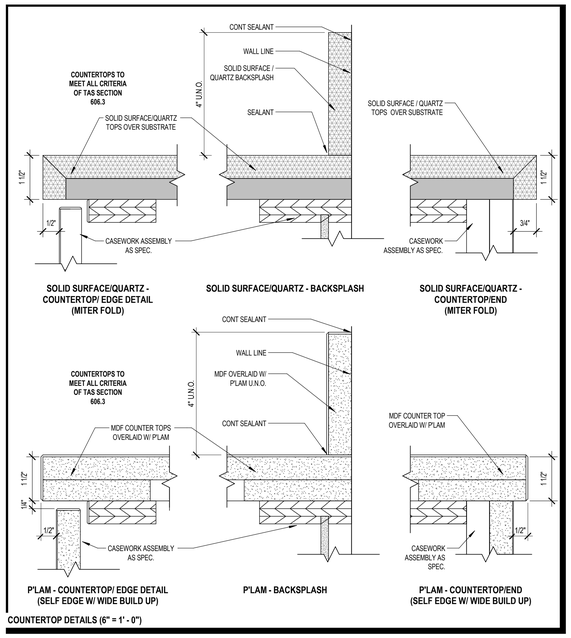

COUNTERTOP DETAILS (6" = 1' - 0")

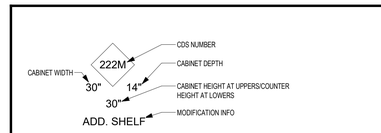

ALL CASEWORK INDICATED WITH NUMERICAL TAGS REFER TO THE NORTH AMERICAN ARCHITECTURAL WOODWORK STANDARDS (NAAWS) 4.0 CABINET DESIGN SERIES, WHICH IS A SET OF DESIGN STANDARDS PROVIDED AS A FREE RESOURCE TO ASSIST ARCHITECTS, DESIGN PROFESSIONALS AND CASEWORK USERS IN DESIGNING CABINETRY. ANY ITEMS DESIGNATED WITH A "M" AT THE END OF THE NUMBER INDICATES A MODIFICATION HAS BEEN MADE TO THAT UNIT AND THE MODIFICATION WILL APPEAR BELOW THE TAG.

CABINET DIMENSIONS INDICATE NOMINAL OUTSIDE DIMENSION (FLOOR TO TOP OF COUNTERTOP FOR HEIGHT AND FACE OF FINISHED WALL TO FACE OF CABINET DOOR FOR DEPTH.) MANUFACTURERS ARE PERMITTED A TOLERANCE OF +/- 1/2" IN WIDTH ONLY.

THERE ARE 5 SERIES OF CABINET STYLES:

100 SERIES = BASE CABINETS W/OUT DRAWERS
200 SERIES = BASE CABINETS W/ DRAWERS
300 SERIES = WALL HUNG CABINETS
400 SERIES = TALL STORAGE CABINETS
500 SERIES = TALL WARDROBE CABINETS

CASEWORK TYPE TAGS

1. COORDINATE DIMENSIONS AND CLEARANCE REQUIREMENTS FOR ALL FILE CABINETS, APPLIANCES AND EQUIPMENT PROVIDED BY CONTRACTOR AND/OR OWNER.
2. COORDINATE PLUMBING AND/OR ELECTRICAL REQUIREMENTS FOR APPLIANCES AND EQUIPMENT WITH CASEWORK.
3. PROVIDE TRIM AND FILLER PANELS WHERE EQUIPMENT IS LOCATED WITHIN CABINET UNITS.
4. COUNTERTOPS TO MEET THE CRITERIA PER TAS SECTION 606.3. LAVATORIES AND SINKS SHALL BE INSTALLED WITH THE HIGHER OF THE RIM OR COUNTER SURFACE 34 INCHES MAXIMUM ABOVE THE FINISH FLOOR OR GROUND.
5. CONTINUE COUNTERTOP BACKSPLASH ONTO SIDEWALLS AND EXTEND TO FRONT EDGE OF COUNTERTOP WHERE SUCH CONDITIONS OCCUR, UNLESS NOTED OTHERWISE.
6. PROVIDE CABINET LOCKS AT ALL DOORS AND DRAWERS. DOORS BELOW SINKS SHALL NOT HAVE LOCKS. KEY EACH ROOM DIFFERENTLY, BUT SIMILAR WITHIN EACH ROOM.
7. PROVIDE STAMPED NUMBER ON CYLINDER LOCK FACE. COORDINATE NUMBERING REQUIREMENT WITH ARCHITECT.
8. PROVIDE COUNTERTOP SUPPORT BRACKETS AT 36" O.C. MAX. AT KNEE SPACES AND LAVATORY COUNTERS, UNLESS NOTED OTHERWISE.
9. PROVIDE 2" DIA. GROMMETS AT ALL WORKSTATIONS WITH KNEE SPACES AND WHERE ACCESS TO POWER AND/OR LOW VOLTAGE IS NEEDED. COORDINATE FINAL LOCATIONS WITH ARCHITECT PRIOR TO INSTALLATION.
10. PROVIDE BOTTOM CLOSURE FOR FILLER PANELS AT TOE SPACE AND TOP AND BOTTOM OF UPPER WALL CABINETS TO FINISH COMPLETELY.
11. EXPOSED CORNERS AT PLASTIC LAMINATE COUNTERTOPS TO HAVE 1" RADIUS CORNERS. EXPOSED CORNERS AT QUARTZ/SOLID SURFACE COUNTERTOPS TO HAVE 1/2" RADIUS CORNERS. EXCLUDES WATERFALL COUNTERTOP CONDITIONS.
12. PROVIDE WALL BASE FOR RECESSED TOE-KICKS AND BACK OF KNEE SPACE(S) UNLESS NOTED OTHERWISE.
13. MILLWORK SHALL BE CAULKED TO WALLS.
14. CLOSE TOP AND BOTTOM VOIDS BETWEEN CORNER CABINETS AND FILLER PANELS WHERE BLIND CORNERS ARE NOT USED.
15. SPLICES ARE NOT PERMITTED ON COUNTERTOP LAMINATE MATERIAL LESS THAN 144" LONG.
16. ENSURE FILE DRAWERS ACCOMMODATE 8 1/2"x11" PENDAFLEX HANGING FILES WITH TABS FRONT TO REAR, TYP.
17. PROVIDE FINISHED SURFACES ON ALL EXPOSED-TO-VIEW CABINET ENDS, BOTTOMS AND SIDES.

GENERAL CASEWORK NOTES

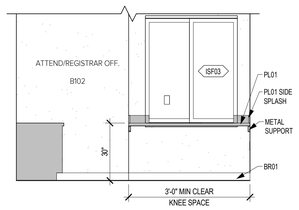

11 CASEWORK ELEVATION EAST
3/8" = 1'-0"

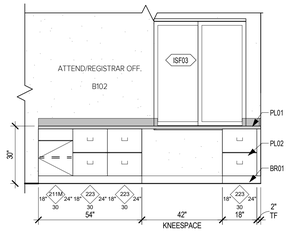

10 CASEWORK ELEVATION NORTH
3/8" = 1'-0"

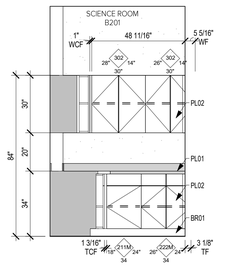

9 CASEWORK ELEVATION WEST
3/8" = 1'-0"

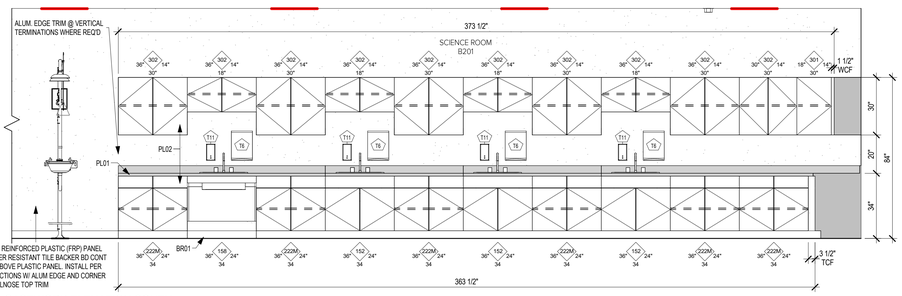

8 CASEWORK ELEVATION SOUTH
3/8" = 1'-0"

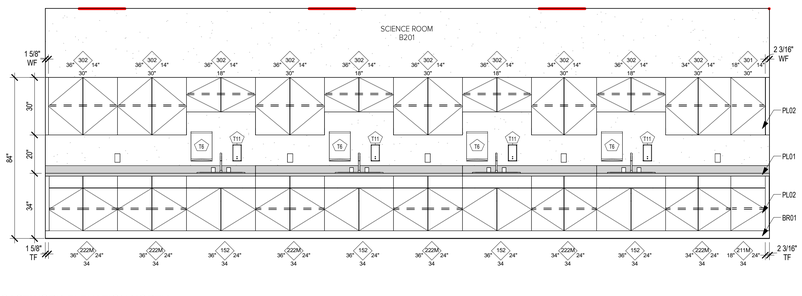

7 CASEWORK ELEVATION NORTH
3/8" = 1'-0"

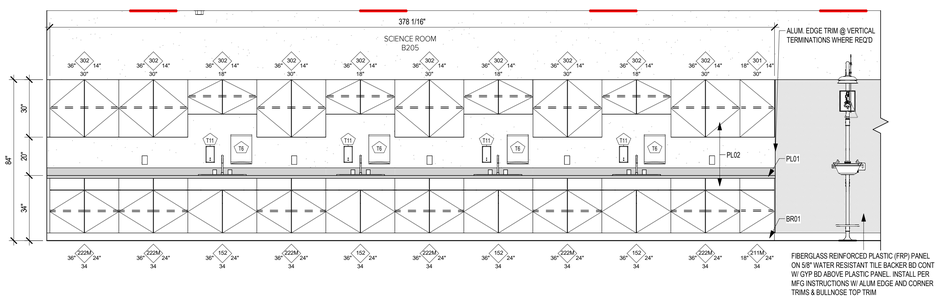

6 CASEWORK ELEVATION - TYPICAL SCIENCE CLASSROOM
3/8" = 1'-0"

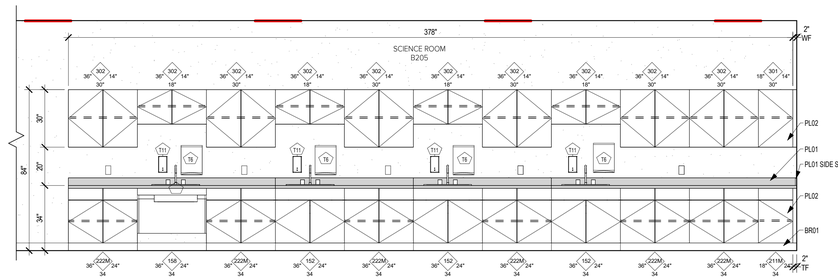

5 CASEWORK ELEVATION - TYPICAL SCIENCE CLASSROOM
3/8" = 1'-0"

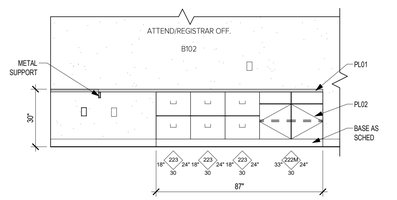

4 CASEWORK ELEVATION SOUTH
3/8" = 1'-0"

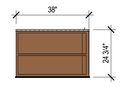

3 MILLWORK ELEVATION - SHELF "B"
3/8" = 1'-0"

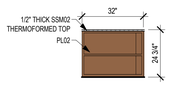

2 MILLWORK ELEVATION - SHELF "A"
3/8" = 1'-0"

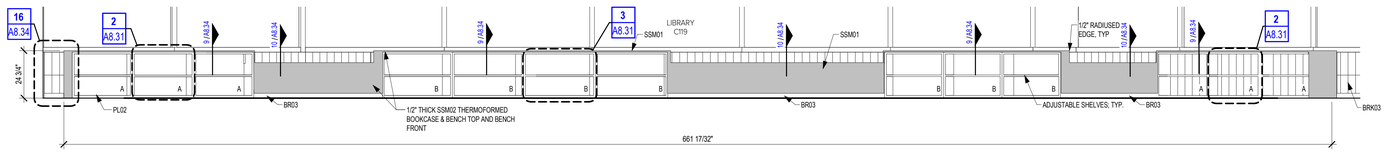

1 CASEWORK ELEVATION WEST
3/8" = 1'-0"

Revision / Date

Project:
TOMBALL INTERMEDIATE SCHOOL REPLACEMENT
FOR
TOMBALL INDEPENDENT SCHOOL DISTRICT
TOMBALL, TEXAS

REGISTERED ARCHITECT CAITLIN MUNCH 29134 STATE OF TEXAS
7/15/2026

Huckabee
www.huckabee-inc.com
800.687.1229

CASEWORK LEGENDS AND ELEVATIONS

VOLUME 01

Job No.	Sheet No.
03802-04-01	A8.31
Drawn By: CB, RS	
Date: 07.15.26	

7/15/2026 4:33:21 PM
Autodesk Docs://TOMBALL ISD - IS REPLACEMENT/03802-04-01_Tomball ISD IS Replacement_ARCH.rvt

Copyright © 2026, Huckabee & Associates, Inc.

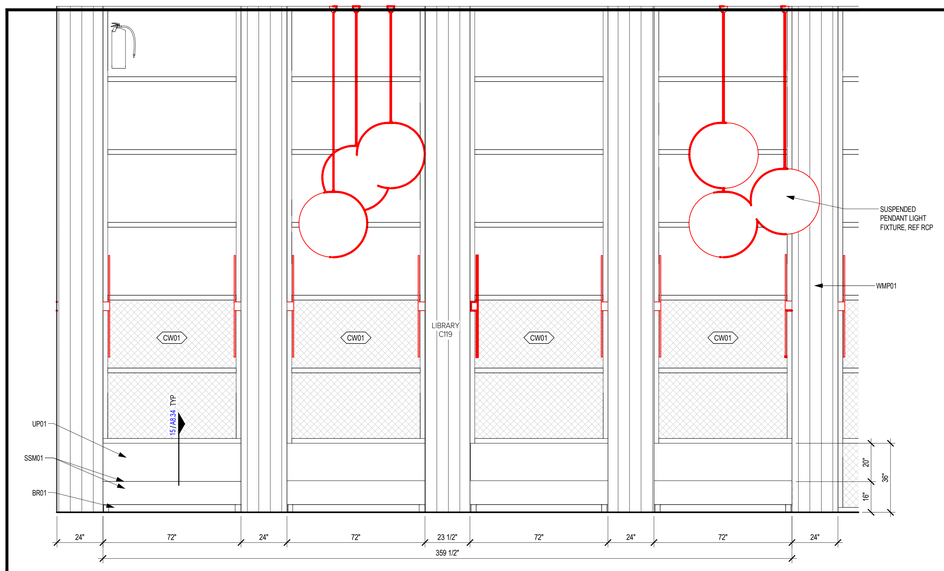

19 CASEWORK ELEVATION EAST
3/8" = 1'-0"

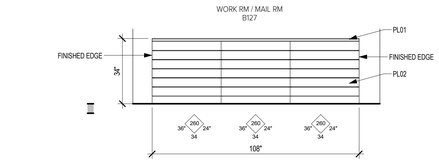

18 CASEWORK ELEVATION SOUTH
3/8" = 1'-0"

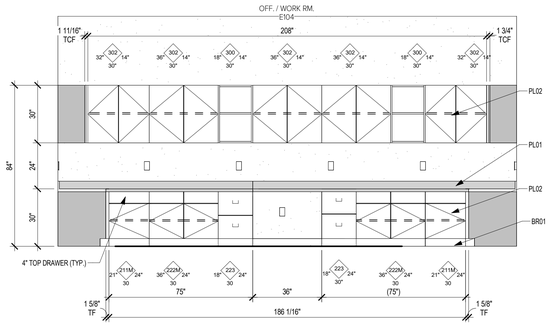

17 CASEWORK ELEVATION SOUTH
3/8" = 1'-0"

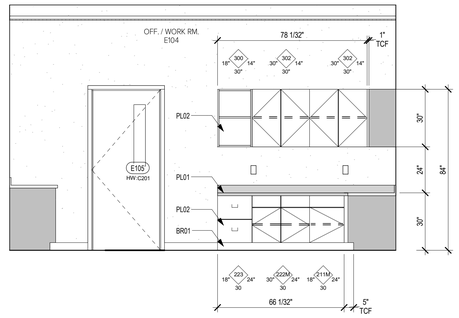

16 CASEWORK ELEVATION EAST
3/8" = 1'-0"

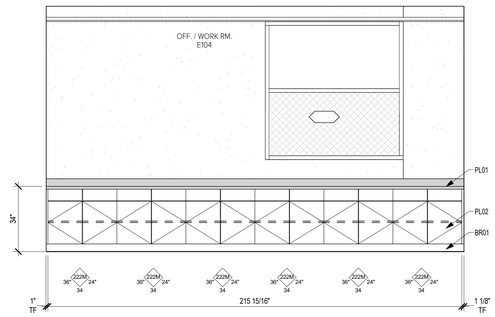

15 CASEWORK ELEVATION NORTH
3/8" = 1'-0"

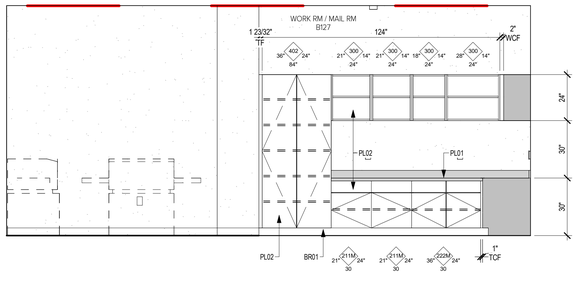

14 CASEWORK ELEVATION
3/8" = 1'-0"

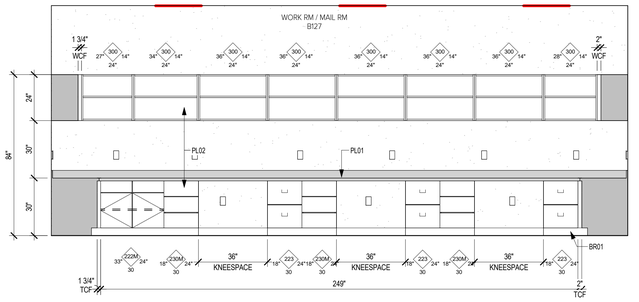

13 CASEWORK ELEVATION SOUTH
3/8" = 1'-0"

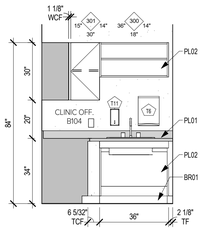

12 CASEWORK ELEVATION
3/8" = 1'-0"

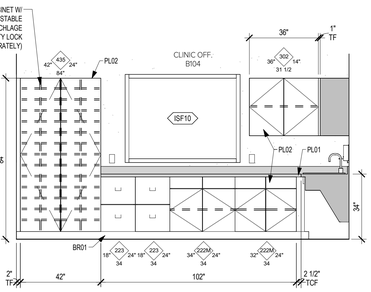

11 CASEWORK ELEVATION
3/8" = 1'-0"

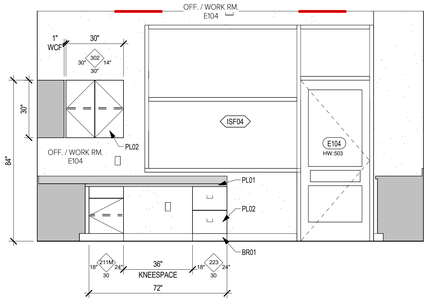

10 CASEWORK ELEVATION WEST
3/8" = 1'-0"

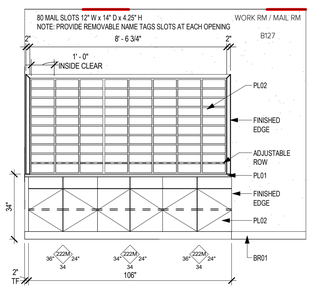

9 CASEWORK ELEVATION NORTH
3/8" = 1'-0"

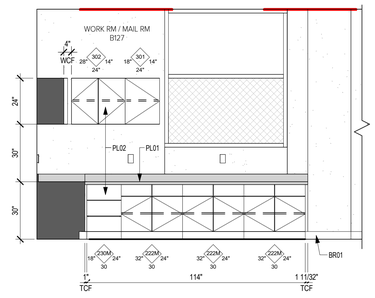

8 CASEWORK ELEVATION WEST
3/8" = 1'-0"

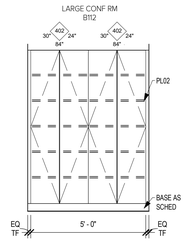

7 CASEWORK ELEVATION
3/8" = 1'-0"

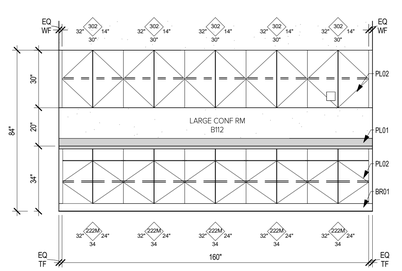

6 CASEWORK ELEVATION WEST
3/8" = 1'-0"

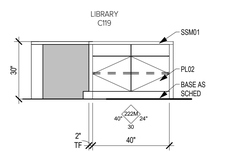

5 CASEWORK ELEVATION SOUTH
3/8" = 1'-0"

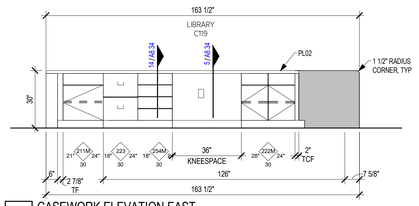

4 CASEWORK ELEVATION EAST
3/8" = 1'-0"

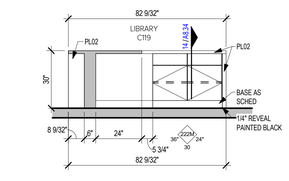

3 CASEWORK ELEVATION NORTH
3/8" = 1'-0"

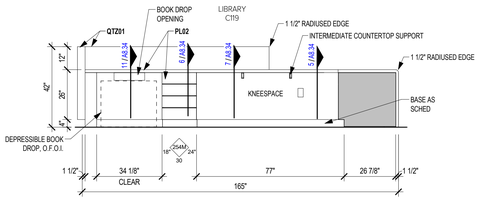

2 CASEWORK ELEVATION WEST
3/8" = 1'-0"

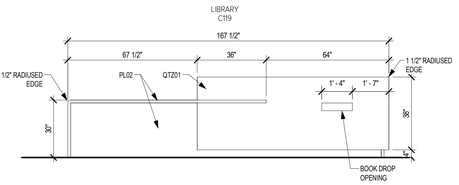

1 CASEWORK ELEVATION EAST
3/8" = 1'-0"

Project: TOMBALL INTERMEDIATE SCHOOL REPLACEMENT FOR TOMBALL INDEPENDENT SCHOOL DISTRICT TOMBALL, TEXAS

Revision / Date

REGISTERED ARCHITECT CARTLIN MUNCH 29 STATE OF TEXAS

7/15/2026

Huckabee
www.huckabee-inc.com
800.687.1229

CASEWORK LEGENDS AND ELEVATIONS

VOLUME 01

Job No.	Sheet No.
00802-04-01	A8.32
Drawn By: CB, RS	
Date: 07.15.26	

7/15/2026 4:32:29 PM
Autodesk Docs://TOMBALL ISD - IS REPLACEMENT/00802-04-01_Tomball ISD IS Replacement_ARCH.rvt

Copyright © 2026, Huckabee & Associates, Inc.

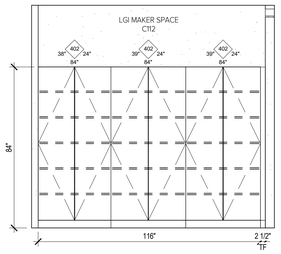

21 CASEWORK ELEVATION
3/8" = 1'-0"

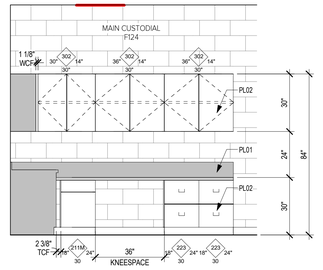

20 CASEWORK ELEVATION
3/8" = 1'-0"

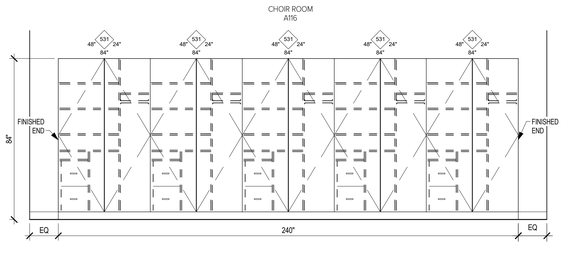

19 CASEWORK ELEVATION
3/8" = 1'-0"

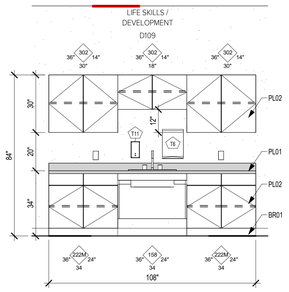

18 CASEWORK ELEVATION NORTH
3/8" = 1'-0"

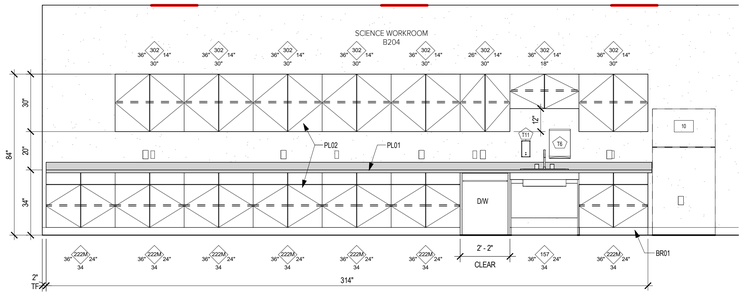

17 CASEWORK ELEVATION NORTH
3/8" = 1'-0"

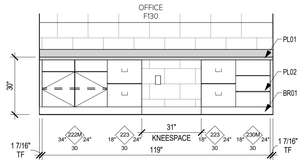

16 CASEWORK ELEVATION WEST
3/8" = 1'-0"

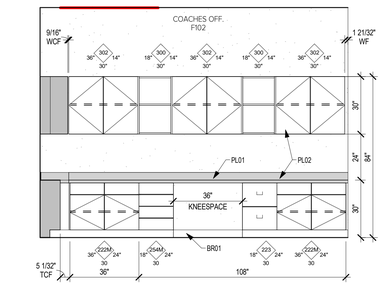

15 CASEWORK ELEVATION EAST
3/8" = 1'-0"

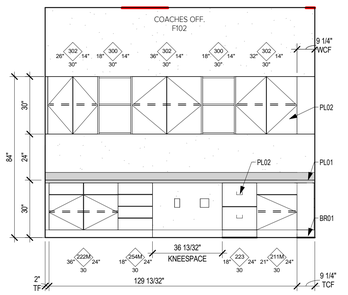

14 CASEWORK ELEVATION NORTH
3/8" = 1'-0"

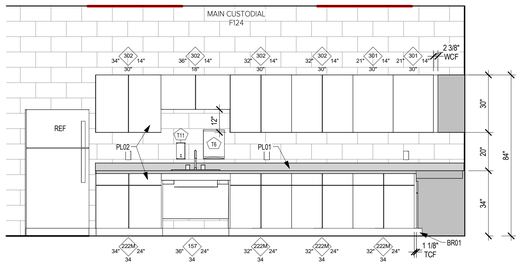

13 CASEWORK ELEVATION EAST
3/8" = 1'-0"

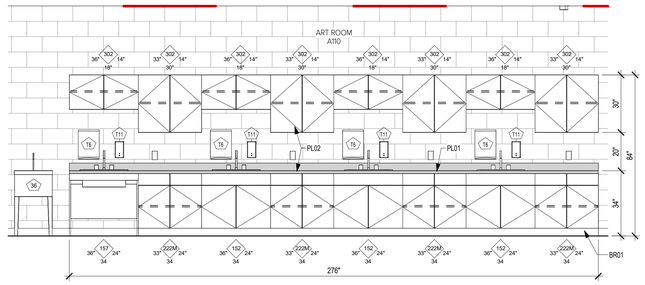

12 CASEWORK ELEVATION NORTHEAST
3/8" = 1'-0"

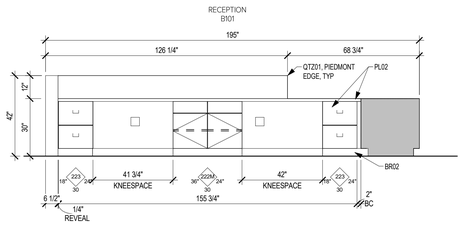

11 CASEWORK ELEVATION NORTH
3/8" = 1'-0"

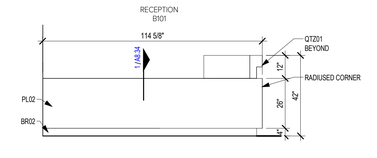

10 CASEWORK ELEVATION WEST
3/8" = 1'-0"

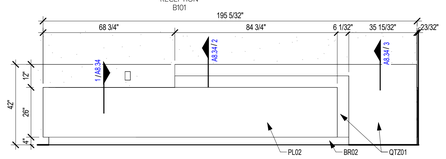

9 CASEWORK ELEVATION SOUTH
3/8" = 1'-0"

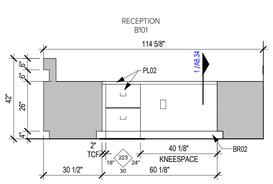

8 CASEWORK ELEVATION EAST
3/8" = 1'-0"

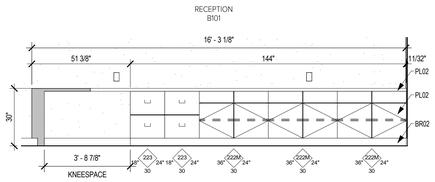

7 CASEWORK ELEVATION SOUTH
3/8" = 1'-0"

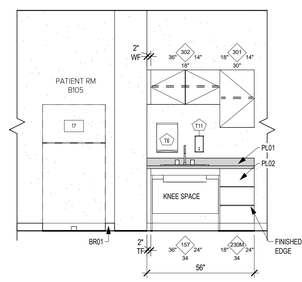

6 CASEWORK ELEVATION EAST
3/8" = 1'-0"

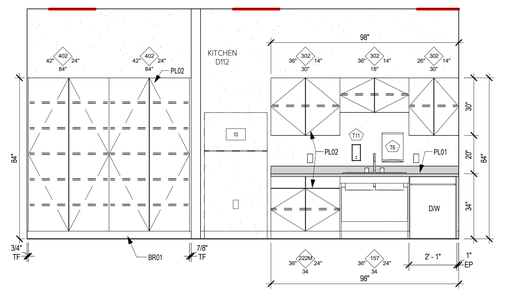

5 CASEWORK ELEVATION EAST
3/8" = 1'-0"

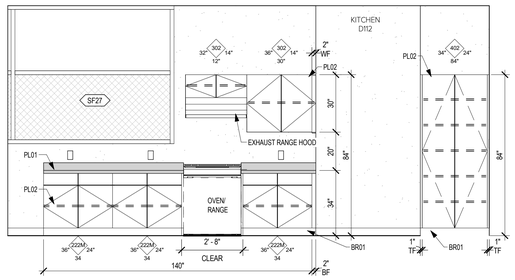

4 CASEWORK ELEVATION WEST
3/8" = 1'-0"

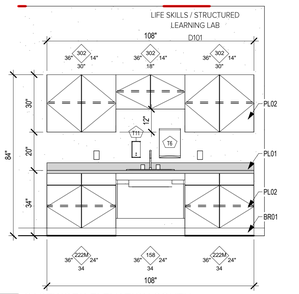

3 CASEWORK ELEVATION SOUTH
3/8" = 1'-0"

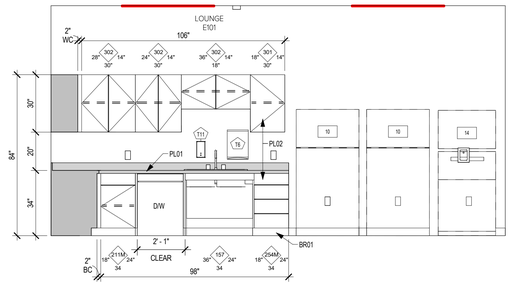

2 CASEWORK ELEVATION EAST
3/8" = 1'-0"

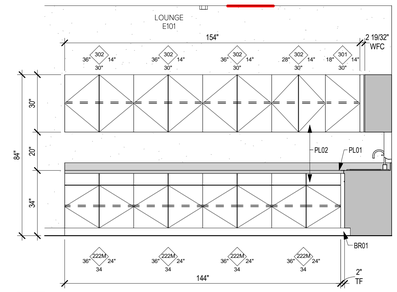

1 CASEWORK ELEVATION NORTH
3/8" = 1'-0"

Project: TOMBALL INTERMEDIATE SCHOOL REPLACEMENT
FOR
TOMBALL INDEPENDENT SCHOOL DISTRICT
TOMBALL, TEXAS

Revision / Date

REGISTERED ARCHITECT
CAITLIN MUNCH
29 844
STATE OF TEXAS
7/15/2026

Huckabee
www.huckabee-inc.com
800.687.1229

CASEWORK LEGENDS AND ELEVATIONS

VOLUME 01

Job No.	Sheet No.
00802-04-01	A8.33
Drawn By: CB, RS	
Date: 07.15.26	

7/15/2026 4:32:38 PM
Autodesk Docs://TOMBALL ISD - IS REPLACEMENT/00802-04-01 Tomball ISD IS Replacement_ARCH.rvt

Copyright © 2026, Huckabee & Associates, Inc.

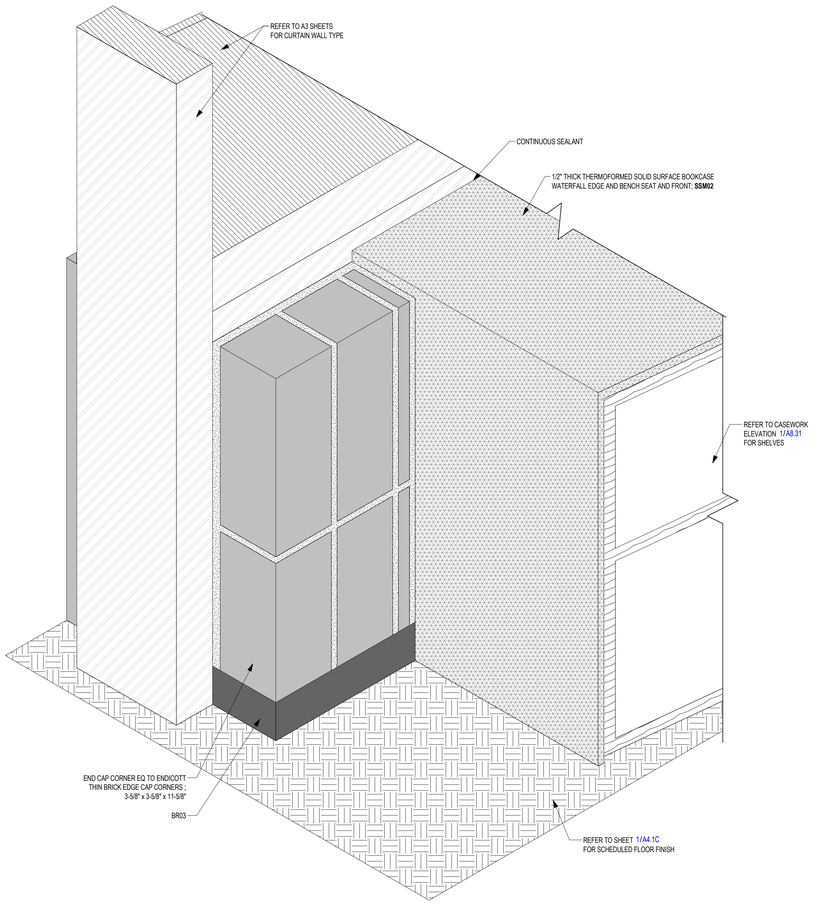

16 THIN BRICK CORNER AXON AT LIBRARY CURVED CURTAINWALL
3" = 1'-0"

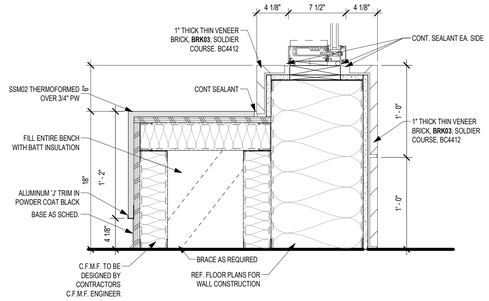

10 CURVED BENCH DETAIL
1 1/2" = 1'-0"

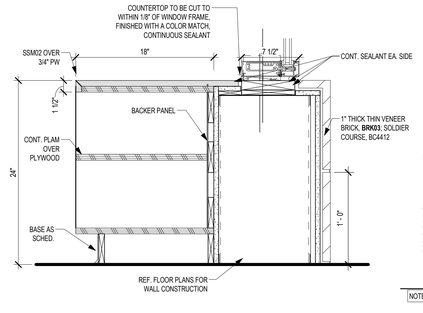

9 CURVED BENCH DETAIL W/ OPEN SHELF
1 1/2" = 1'-0"

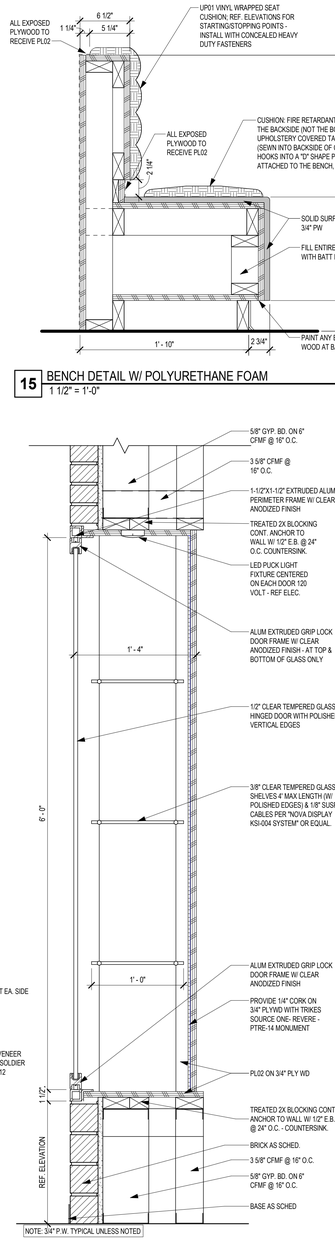

8 DISPLAY CASE 16" @ ICF WALL
1 1/2" = 1'-0"

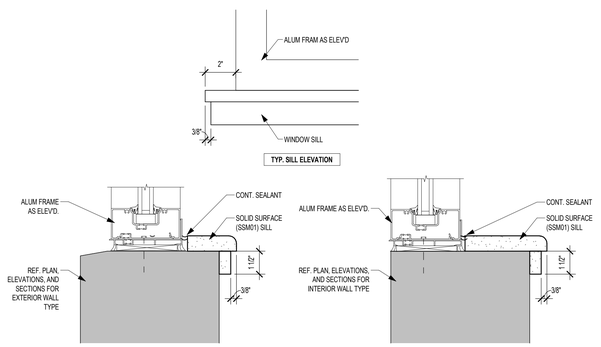

12 BENCH DETAIL WITH WOOD
3" = 1'-0"

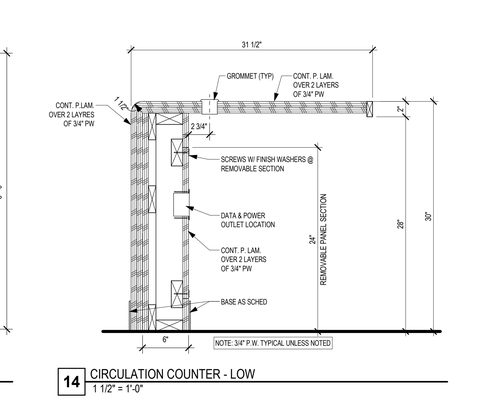

14 CIRCULATION COUNTER - LOW
1 1/2" = 1'-0"

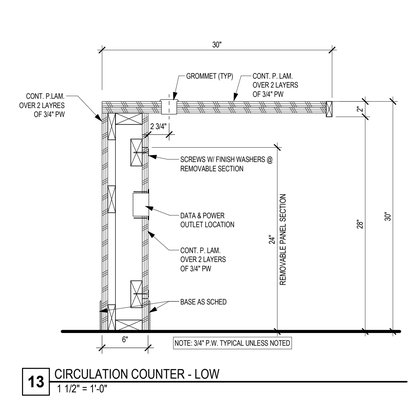

13 CIRCULATION COUNTER - LOW
1 1/2" = 1'-0"

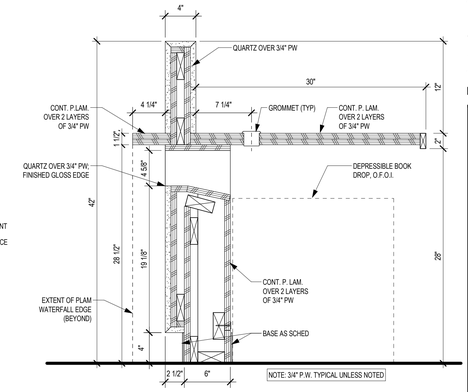

11 CIRCULATION COUNTER - HIGH
1 1/2" = 1'-0"

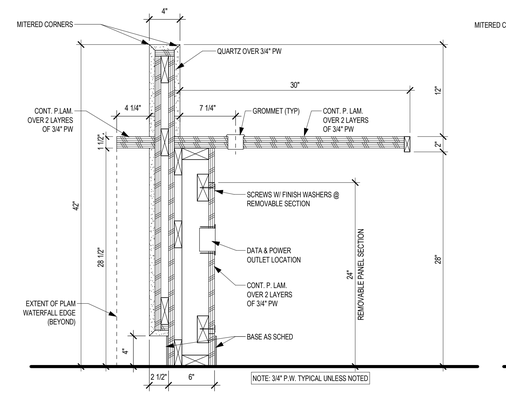

7 CIRCULATION COUNTER - HIGH
1 1/2" = 1'-0"

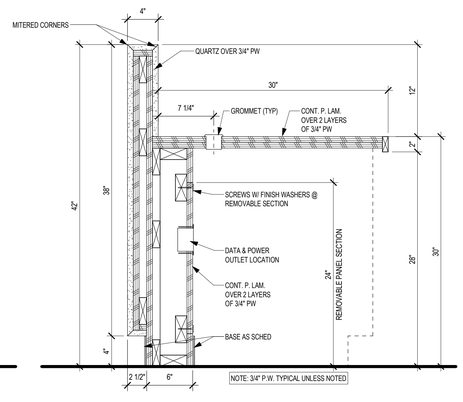

6 CIRCULATION COUNTER - HIGH
1 1/2" = 1'-0"

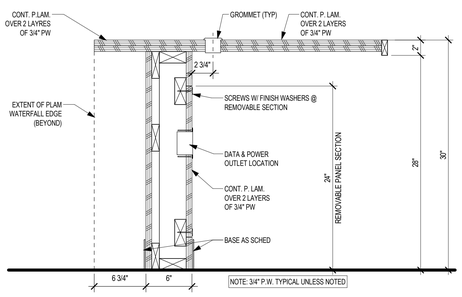

5 CIRCULATION COUNTER - LOW
1 1/2" = 1'-0"

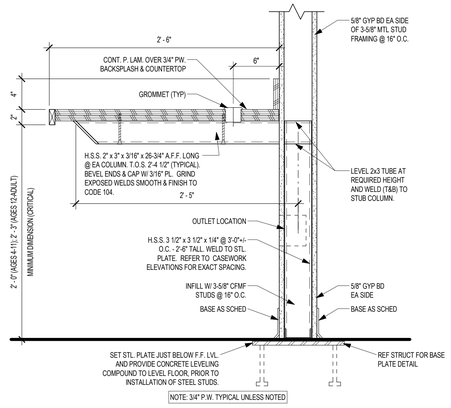

4 COMPUTER COUNTER @ GYP WALL
1 1/2" = 1'-0"

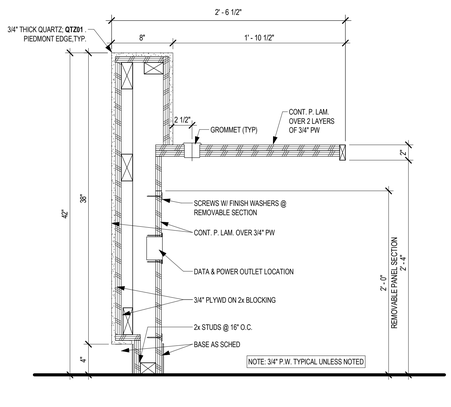

3 RECEPTION COUNTER - HIGH
1 1/2" = 1'-0"

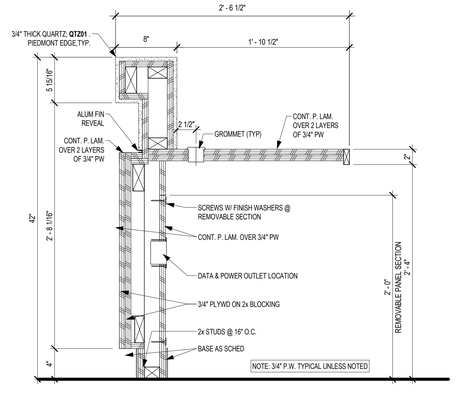

2 RECEPTION COUNTER - HIGH
1 1/2" = 1'-0"

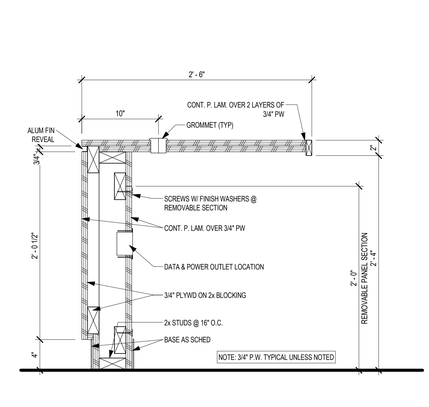

1 RECEPTION / CIRCULATION COUNTER - LOW
1 1/2" = 1'-0"

Revision / Date

Project:
TOMBALL INTERMEDIATE SCHOOL REPLACEMENT
FOR
TOMBALL INDEPENDENT SCHOOL DISTRICT
TOMBALL, TEXAS

REGISTERED ARCHITECT
CARL J. MUNCH
29 STATE OF TEXAS
7/15/2026

Huckabee
www.huckabee-inc.com
800.687.1229

MISC MILLWORK DETAILS

VOLUME 01

Job No.	Sheet No.
00802-04-01	A8.34
Drawn By: CB	
Date: 07.15.26	

7/15/2026 4:32:41 PM
Autodesk Docs://TOMBALL ISD - IS REPLACEMENT/00802-04-01 Tomball ISD IS Replacement_ARCH.rvt

Copyright © 2026, Huckabee & Associates, Inc.

NOTES:
1. OWNER TO APPROVE AND COORDINATE SIGN TYPES, QUANTITY, AND FINAL LOCATION.
2. ROOM NUMBERS AND ROOM NAMES TO BE COORDINATE WITH OWNER.
3. NOT ALL SIGNS TO BE UTILIZED.

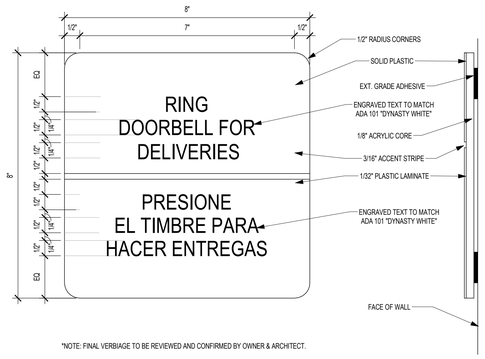

*NOTE: FINAL VERBIAGE TO BE REVIEWED AND CONFIRMED BY OWNER & ARCHITECT.

Q PLAQUE TYPE Q
6" = 1'-0"

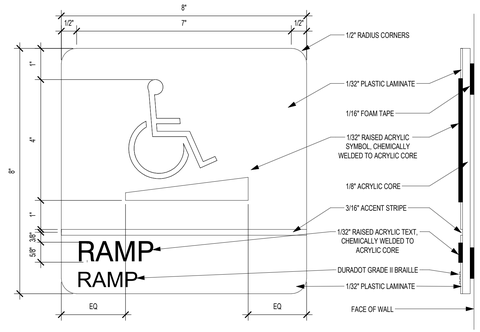

P PLAQUE TYPE P
6" = 1'-0"

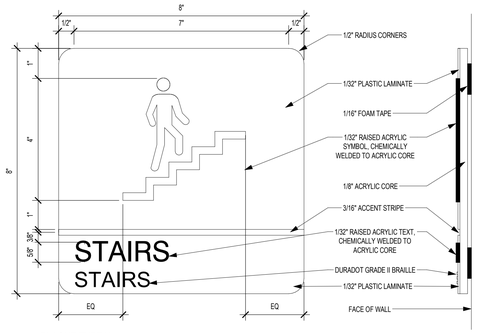

N PLAQUE TYPE N
6" = 1'-0"

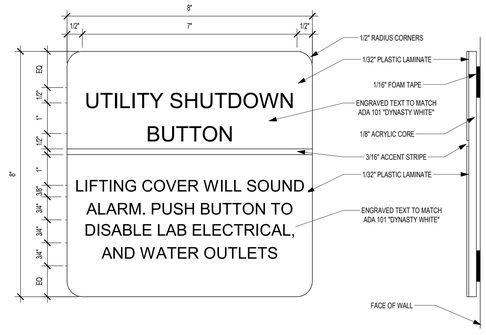

L PLAQUE TYPE L
6" = 1'-0"

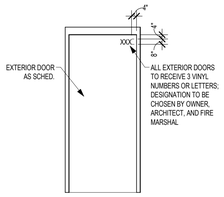

17 EXTERIOR DOOR LABEL
6" = 1'-0"

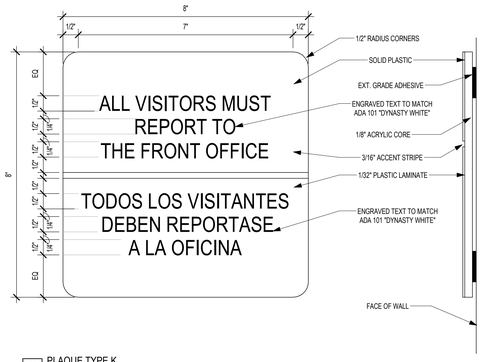

K PLAQUE TYPE K
6" = 1'-0"

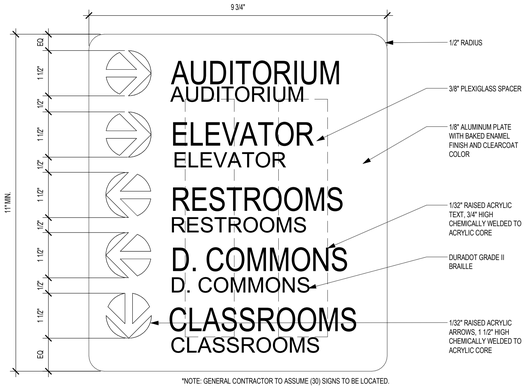

*NOTE: GENERAL CONTRACTOR TO ASSUME (30) SIGNS TO BE LOCATED.

J PLAQUE TYPE J
6" = 1'-0"

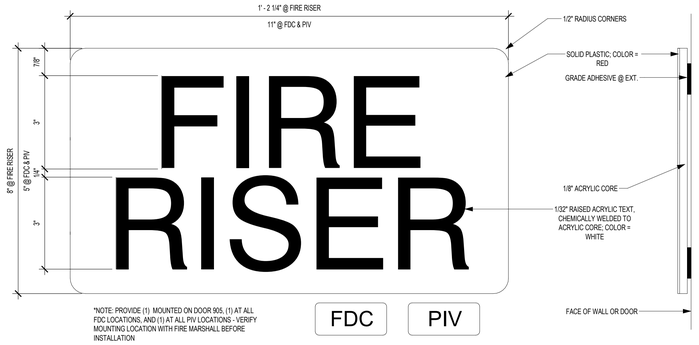

*NOTE: PROVIDE (1) MOUNTED ON DOOR 905, (1) AT ALL FDC LOCATIONS, AND (1) AT ALL PIV LOCATIONS. VERIFY MOUNTING LOCATION WITH FIRE MARSHALL BEFORE INSTALLATION

H PLAQUE TYPE H
6" = 1'-0"

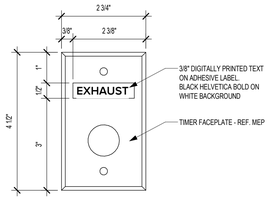

M PLAQUE TYPE M
6" = 1'-0"

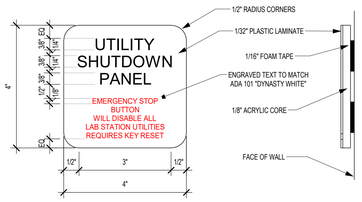

L1 PLAQUE TYPE L1
6" = 1'-0"

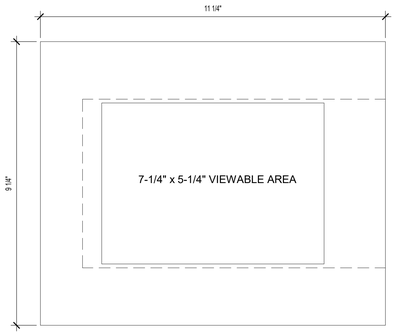

G PLAQUE TYPE G - ELEVATOR CERTIFICATE (1ST FLOOR ONLY)
6" = 1'-0"

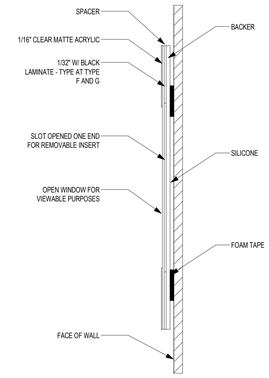

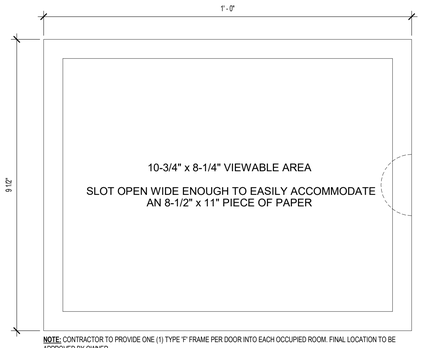

NOTE: CONTRACTOR TO PROVIDE ONE (1) TYPE 'F' FRAME PER DOOR INTO EACH OCCUPIED ROOM. FINAL LOCATION TO BE APPROVED BY OWNER.

F PLAQUE TYPE F - EGRESS MAPS
6" = 1'-0"

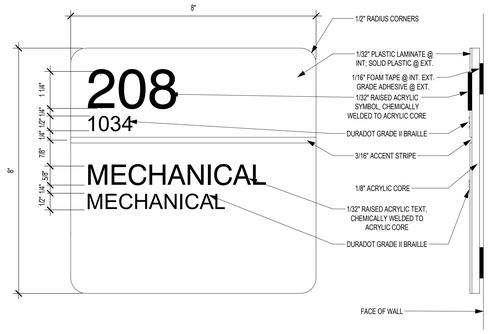

E PLAQUE TYPE E
6" = 1'-0"

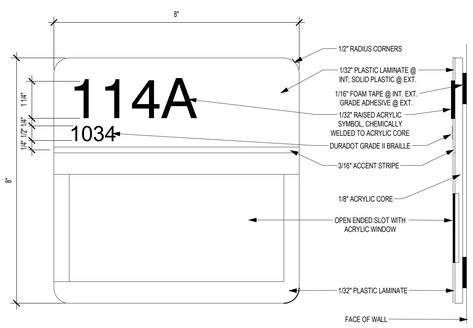

D PLAQUE TYPE D
6" = 1'-0"

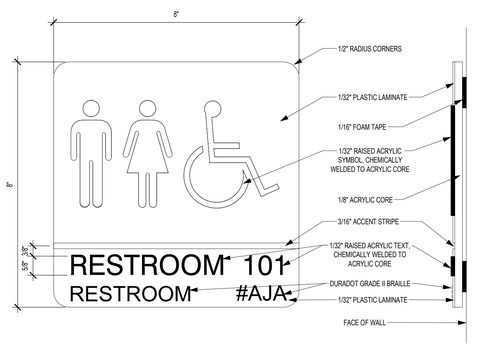

C PLAQUE TYPE C
6" = 1'-0"

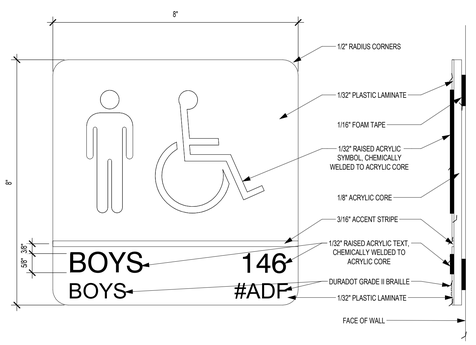

B PLAQUE TYPE B
6" = 1'-0"

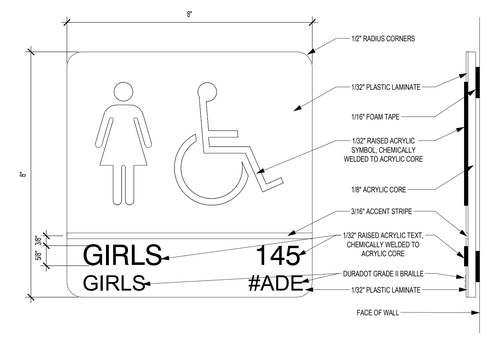

A PLAQUE TYPE A
6" = 1'-0"

Revision / Date

Project:
TOMBALL INTERMEDIATE SCHOOL REPLACEMENT
FOR
TOMBALL INDEPENDENT SCHOOL DISTRICT
TOMBALL, TEXAS

REGISTERED ARCHITECT CAITLIN MUNCH STATE OF TEXAS
7/15/2026

Huckabee
www.huckabee-inc.com
800.687.1229

SIGNAGE TYPES & DETAILS
VOLUME 01

Job No.	Sheet No.
0/2602-04-01	A8.36
Drawn By: CB	
Date: 07.15.26	

7/15/2026 4:32:42 PM
Autodesk Docs://TOMBALL ISD - IS REPLACEMENT/0260224-01_Tomball ISD IS Replacement_ARCH.rvt

Copyright © 2026, Huckabee & Associates, Inc.

ROOM SIGNAGE SCHEDULE

NAME	NUMBER	DIST. ROOM NAME	DIST. ROOM NUM.	QUANTITY & TYPE
CORR	A100	CORRIDOR	---	
CONTROLLED VEST	A101	VESTIBULE	---	(1) TYPE K
VEST RR	A102	RESTROOM	---	
IDF	A103	IDF	---	(1) TYPE E
RESTROOM	A104	RESTROOM	---	(1) TYPE E
RESTROOM	A105	RESTROOM	---	(1) TYPE E
ELEC	A106	ELECTRICAL	---	(1) TYPE E
PERC/ENSE RM	A107	PERCUSSION	---	(1) TYPE D
CUST.	A108	CUSTODIAL	---	(1) TYPE E
TEACHER RR	A109	TEACHER RR	---	(1) TYPE E
ART ROOM	A110	ART	---	(1) TYPE D
KILN	A111	KILN	---	(1) TYPE D
ART STOR.	A112	STORAGE	---	(1) TYPE E
ART ROOM	A113	ART	---	(1) TYPE D
CHOIR STOR.	A114	STORAGE	---	(1) TYPE E
SHARED MUSIC LIBRARY	A115	MUSIC LIBRARY	---	(1) TYPE D
CHOIR ROOM	A116	CHOIR	---	(1) TYPE D
ORCHESTRA ROOM	A117	ORCHESTRA	---	(1) TYPE D
ORCH STOR.	A118	STORAGE	---	(1) TYPE E
BAND RM STOR.	A119	STORAGE	---	(1) TYPE E
SHARED ENSEMBLE	A120	ENSEMBLE	---	(1) TYPE D
BAND ROOM	A121	BAND ROOM	---	(1) TYPE D
BAND STOR.	A122	STORAGE	---	(1) TYPE E
FA SHARED MUSIC OFF.	A123	OFFICE	---	(1) TYPE D
CORR	A124	CORRIDOR	---	
SERVERY	A125		---	(1) TYPE D
RECEPTION	B101	RECEPTION	---	(1) TYPE D
ATTEND/REGISTRAR OFF.	B102	ATTENDANCE	---	(1) TYPE D
ISOLATION RM	B103	ISOLATION ROOM	---	(1) TYPE D
CLINIC OFF.	B104	OFFICE	---	(1) TYPE D
PATIENT RM	B105	CLINIC	---	(1) TYPE D
CORR	B106	CORRIDOR	---	
CLINIC STOR.	B107	STORAGE	---	(1) TYPE E
CLINIC RR	B108	RESTROOM	---	(1) TYPE E
CLINIC RR	B109	RESTROOM	---	(1) TYPE E
CORR	B110	CORRIDOR	---	
CORR	B111	CORRIDOR	---	
LARGE CONF RM	B112	CONFERENCE	---	(1) TYPE D
ADMIN STOR.	B113	STORAGE	---	(1) TYPE E
TESTING MATERIALS	B114	TESTING MATERIALS	---	(1) TYPE E
STAFF RR	B115	STAFF RESTROOM	---	(1) TYPE E
STAFF RR	B116	STAFF RESTROOM	---	(1) TYPE E
MDF 10x14	B117	MDF	---	(1) TYPE E
TEST STOR. / FUTURE OFF.	B118	TESTING MATERIALS	---	(1) TYPE D
MECH.	B119	MECHANICAL	---	(1) TYPE E
ELEC.	B121	ELECTRICAL	---	(1) TYPE E
STAFF RR	B122	STAFF RESTROOM	---	(1) TYPE E
STUDENT RR	B123	STUDENT RESTROOM	---	(1) TYPE E
OBSERV.	B124	OBSERVATION	---	(1) TYPE D
SPED STOR.	B125	STORAGE	---	(1) TYPE E
OT/PT TESTING	B126	OT/PT	---	(1) TYPE D
WORK RM / MAIL RM	B127	WORK ROOM	---	(1) TYPE D
PRINCIPALS OFF.	B128	OFFICE	---	(1) TYPE D
PRINCIPALS SEC	B129	SECRETARY	---	(1) TYPE D
COUNSELORS OFF.	B131	OFFICE	---	(1) TYPE D
ASST. PRINCIPALS OFF.	B132	OFFICE	---	(1) TYPE D
ITINERANT	B133	ITINERANT	---	(1) TYPE D
ADMIN CONF	B134	CONFERENCE	---	(1) TYPE D
CORR	B135	CORRIDOR	---	
SCIENCE ROOM	B201	SCIENCE ROOM	---	(1) TYPE D
CORR	B202	CORRIDOR	---	
IDF	B203	IDF	---	(1) TYPE E
SCIENCE WORKROOM	B204	SCIENCE WORKROOM	---	(1) TYPE D
SCIENCE ROOM	B205	SCIENCE ROOM	---	(1) TYPE D
SCIENCE ROOM	B206	SCIENCE ROOM	---	(1) TYPE D
ELEC.	B207	ELECTRICAL	---	(1) TYPE E
SCIENCE WORKROOM	B208	SCIENCE WORKROOM	---	(1) TYPE D
SCIENCE ROOM	B209	SCIENCE ROOM	---	(1) TYPE D
SCIENCE ROOM	B211	SCIENCE ROOM	---	(1) TYPE D
CORR	C100	CORRIDOR	---	
5TH - CR	C101	CLASSROOM	---	(1) TYPE D
5TH - CR	C102	CLASSROOM	---	(1) TYPE D
5TH - CR	C103	CLASSROOM	---	(1) TYPE D
STAIR	C105	STAIRS	---	(2) TYPE N
5TH - CR	C106	CLASSROOM	---	(1) TYPE D
5TH - CR	C107	CLASSROOM	---	(1) TYPE D
FLEX ROOM	C108	CLASSROOM	---	(1) TYPE D
FLEX ROOM	C108B	CLASSROOM	---	(1) TYPE D
CONTENT MASTERY	C109	CONTENT MASTERY	---	(1) TYPE D
MECH.	C111	MECHANICAL	---	(1) TYPE E
LGI MAKER SPACE	C112	MAKER SPACE	---	(1) TYPE D
RESTROOM	C113	RESTROOM	---	(1) TYPE E
RESTROOM	C114	RESTROOM	---	(1) TYPE E
CUST.	C115	CUSTODIAL	---	(1) TYPE E
RR	C116	STAFF RR	---	(1) TYPE E
STORAGE (5TH GRADE)	C117	STORAGE	---	(1) TYPE E
FLEX	C118	FLEX	---	(1) TYPE D
LIBRARY	C119	LIBRARY	---	(1) TYPE D
CORR	C120	CORRIDOR	---	
COURTYARD	C123		---	(1) TYPE D
BREEZEWAY	C124		---	(1) TYPE D
CORR	C200	CORRIDOR	---	
INTERVENTION	C201	INTERVENTION	---	(1) TYPE D
5TH - CR	C202	CLASSROOM	---	(1) TYPE D
5TH - CR	C203	CLASSROOM	---	(1) TYPE D
STAIR	C204	STAIRS	---	(2) TYPE N
5TH - CR	C206	CLASSROOM	---	(1) TYPE D
5TH - CR	C207	CLASSROOM	---	(1) TYPE D
5TH - CR	C208	CLASSROOM	---	(1) TYPE D
5TH - CR	C209	CLASSROOM	---	(1) TYPE D
5TH - CR	C211	CLASSROOM	---	(1) TYPE D
6TH - CR	C212	CLASSROOM	---	(1) TYPE D
RESTROOM	C213	RESTROOM	---	(1) TYPE E
RESTROOM	C214	RESTROOM	---	(1) TYPE E
CUST.	C215	CUSTODIAL	---	(1) TYPE E
STAFF RR	C216	STAFF RESTROOM	---	(1) TYPE E
RESOURCE / CR	C217	RESOURCE	---	(1) TYPE D
LEARNING STAIR	C218	LEARNING STAIRS	---	(2) TYPE N
ELEV	C219	ELEVATOR	---	(1) TYPE G
LIBRARY	C220	LIBRARY	---	(1) TYPE D
MECH.	C231	MECHANICAL	---	(1) TYPE E
MECH.	C240	MECHANICAL	---	(1) TYPE E
CORR	C250	CORRIDOR	---	
LIFE SKILLS / STRUCTURED LEARNING LAB	D101	LIFE SKILLS / STRUCTURED LEARNING LAB	---	(1) TYPE D
CORR	D102	CORRIDOR	---	
ADAPTIVE BEHAVIOR	D103	ADAPTIVE BEHAVIOR	---	(1) TYPE D
MOTOR LAB	D105	MOTOR LAB	---	(1) TYPE D
SPEECH THERAPY	D106	SPEECH THERAPY	---	(1) TYPE D
DIAG	D107	DIAGNOSTICS	---	(1) TYPE D
SCHOOL PSYCOLOGY	D108	SCHOOL PSYCOLOGY	---	(1) TYPE D
LIFE SKILLS / DEVELOPMENT	D109	LIFE SKILLS / DEVELOPMENT	---	(1) TYPE D
CORR	D110	CORRIDOR	---	
RR / CHANGING	D111	RESTROOMS	---	(1) TYPE E
KITCHEN	D112	KITCHEN	---	(1) TYPE Q
CORR	D113	CORRIDOR	---	
SCIENCE WORKROOM	D201	SCIENCE WORKROOM	---	(1) TYPE D
IDF	D202	IDF	---	(1) TYPE E
SCIENCE ROOM	D203	SCIENCE ROOM	---	(1) TYPE D
SCIENCE ROOM	D204	SCIENCE ROOM	---	(1) TYPE D
CORR	D205	CORRIDOR	---	
ELEC.	D206	ELECTRICAL	---	(1) TYPE E
SCIENCE WORKROOM	D207	SCIENCE WORKROOM	---	(1) TYPE D
SCIENCE ROOM	D208	SCIENCE ROOM	---	(1) TYPE D
LOUNGE	E101	LOUNGE	---	(1) TYPE E
RR	E102	RESTROOM	---	(1) TYPE E
STORAGE (6TH GRADE)	E103	STORAGE	---	(1) TYPE E
OFF. / WORK RM.	E104	OFFICE	---	(1) TYPE D
AV STOR.	E105	STORAGE	---	(1) TYPE E
CONTENT MASTERY	E106	CONTENT MASTERY	---	(1) TYPE D
RESTROOM	E107	RESTROOM	---	(1) TYPE C
STAFF RR	E108	STAFF RESTROOM	---	(1) TYPE C
CUST.	E109	CUSTODIAL	---	(1) TYPE E
RESTROOM	E111	RESTROOM	---	(1) TYPE E
MECH.	E112	MECHANICAL	---	(1) TYPE E
CORR	E113	CORRIDOR	---	(1) TYPE E
FLEX ROOM	E114	CLASSROOM	---	(1) TYPE D
FLEX ROOM	E114B	CLASSROOM	---	(1) TYPE D
6TH - CR	E115	CLASSROOM	---	(1) TYPE D
6TH - CR	E116	CLASSROOM	---	(1) TYPE D
STAIR	E117	STAIRS	---	(2) TYPE N
6TH - CR	E118	CLASSROOM	---	(1) TYPE D
6TH - CR	E119	CLASSROOM	---	(1) TYPE D
6TH - CR	E120	CLASSROOM	---	(1) TYPE D
STAIR	E121	STAIRS	---	(2) TYPE N
CORR	E122	CORRIDOR	---	
CORR	E200	CORRIDOR	---	
CORR	E201	CORRIDOR	---	

ROOM SIGNAGE SCHEDULE

NAME	NUMBER	DIST. ROOM NAME	DIST. ROOM NUM.	QUANTITY & TYPE
RESOURCE / CR	E205	RESOURCE	---	(1) TYPE D
RESTROOM	E206	RESTROOM	---	(1) TYPE C
RESTROOM	E207	RESTROOM	---	(1) TYPE C
STAFF RR	E208	STAFF RESTROOM	---	(1) TYPE C
CUST.	E209	CUSTODIAL	---	(1) TYPE E
MECH.	E210	MECHANICAL	---	(1) TYPE E
6TH - CR	E213	CLASSROOM	---	(1) TYPE D
6TH - CR	E214	CLASSROOM	---	(1) TYPE D
6TH - CR	E215	CLASSROOM	---	(1) TYPE D
6TH - CR	E216	CLASSROOM	---	(1) TYPE D
STAIR	E217	STAIRS	---	(2) TYPE N
6TH - CR	E218	CLASSROOM	---	(1) TYPE D
6TH - CR	E219	CLASSROOM	---	(1) TYPE D
INTERVENTION	E220	INTERVENTION	---	(1) TYPE D
MECH.	E221	MECHANICAL	---	(1) TYPE E
STAIR	E222	STAIRS	---	(2) TYPE N
CORR	E225	CORRIDOR	---	
ASST. PRINC. OFF.	E231	ASST. PRINC. OFF.	---	(1) TYPE D
COUNS. OFF.	E232	COUNS. OFF.	---	(1) TYPE D
WAITING AREA	E233	WAITING AREA	---	(1) TYPE D
SMALL ADMIN CONFERENCE	E234	CONFERENCE	---	(1) TYPE E
CORR	F101	CORRIDOR	---	
COACHES OFF.	F102	OFFICE	---	(1) TYPE D
CORR	F103	CORRIDOR	---	
PE STOR.	F104	STORAGE	---	(1) TYPE E
GYMNASIUM	F105	GYMNASIUM	---	(1) TYPE D
CIRC.	F105.1	GYMNASIUM	---	
DINING STOR.	F106	STORAGE	---	(1) TYPE E
RESTROOM	F108	RESTROOM	---	(1) TYPE C
RESTROOM	F109	RESTROOM	---	(1) TYPE C
IDF	F110	IDF	---	(1) TYPE E
CUST.	F111	CUSTODIAL	---	(1) TYPE E
DINING AREA	F112	CAFETERIA	---	(1) TYPE D
STOR.	F113	STORAGE	---	(1) TYPE E
PLATFORM	F114	PLATFORM	---	
SOUND	F115	SOUND	---	(1) TYPE E
RAMP	F116	RAMP	---	(1) TYPE P
TABLE+CHAIR STOR.	F118	STORAGE	---	(1) TYPE E
CORR	F119	CORRIDOR	---	
KITCHEN	F120	KITCHEN	---	(1) TYPE E
MAIN MECHANICAL	F121	MECHANICAL	---	(1) TYPE E
RISER	F122	RISER	---	(1) TYPE H
MAIN CUSTODIAL	F124	CUSTODIAL	---	(1) TYPE E
MAIN ELECTRICAL	F125	ELECTRICAL	---	(1) TYPE E
BOILER	F126	BOILER	---	(1) TYPE E
CUST.	F127	CUSTODIAL	---	(1) TYPE E
COOLER	F128	COOLER	---	
FREEZER	F129	FREEZER	---	
OFFICE	F130	OFFICE	---	(1) TYPE D
TOILET	F131	STAFF RESTROOM	---	(1) TYPE E
SERVERY	F132	SERVERY	---	(1) TYPE D
DRY STORAGE	F133	DRY STORAGE	---	
STAFF RR	F134	STAFF RESTROOM	---	
CORR	F135	CORRIDOR	---	
CORR	F136	CORRIDOR	---	
CORR	F137	CORRIDOR	---	
GYM RR	F138	RESTROOM	---	(1) TYPE D
CORR	F139	CORRIDOR	---	
MECH.	F202	MECHANICAL	---	(1) TYPE E

NOTES:
1. OWNER TO APPROVE AND COORDINATE SIGN TYPES, QUANTITY, AND FINAL LOCATION.
2. ROOM NUMBERS AND ROOM NAMES TO BE COORDINATE WITH OWNER.
3. NOT ALL SIGNS TO BE UTILIZED.

Revision / Date

Project:
TOMBALL INTERMEDIATE SCHOOL REPLACEMENT
FOR
TOMBALL INDEPENDENT SCHOOL DISTRICT
TOMBALL, TEXAS

REGISTERED ARCHITECT
CAITLIN MUNCH
29134
STATE OF TEXAS
7/15/2026

Huckabee
www.huckabee-inc.com
800.687.1229

ROOM SIGNAGE SCHEDULE

PACKAGE VOLUME 01

Job No. 03802-04-01	Sheet No. A8.37
Drawn By: CB	
Date: 07.15.26	

7/15/2026 4:33:43 PM
Autodesk Docs://TOMBALL ISD - IS REPLACEMENT/03802-04-01_Tomball ISD IS Replacement_ARCH.rvt

Copyright © 2026, Huckabee & Associates, Inc.

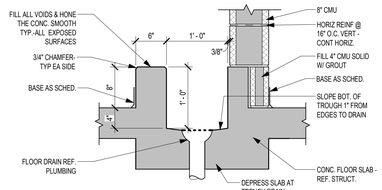

14 TYP. LAUNDRY TRENCH SECTION
1" = 1'-0"

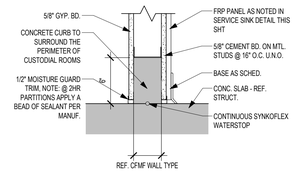

NOTE: CONCRETE CURB SHALL STOP 4" SHORT OF ANY DOOR FRAME AT EACH SIDE TO ENSURE NO EXPOSED CONCRETE SHALL BE VISIBLE. CONFIRM LOCATIONS OF CURB AT RESTROOMS AND IDFS WITH ARCHITECT & COORDINATE CURB WITH PLUMBING INSTALLATION REQUIREMENTS AND COLUMNS.

13 TYPICAL CURB DETAIL @ ALL CUSTODIALS W/ CFMF
1 1/2" = 1'-0"

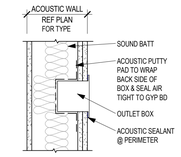

12 ACOUSTIC SEAL @ OUTLET DTL
1 1/2" = 1'-0"

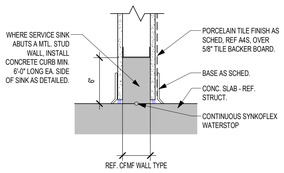

NOTE: CONCRETE CURB SHALL STOP 4" SHORT OF ANY DOOR FRAME AT EACH SIDE TO ENSURE NO EXPOSED CONCRETE SHALL BE VISIBLE. CONFIRM LOCATIONS OF CURB AT RESTROOMS AND IDFS WITH ARCHITECT & COORDINATE CURB WITH PLUMBING INSTALLATION REQUIREMENTS AND COLUMNS.

11 TYPICAL CURB DETAIL @ ALL RESTROOMS W/ CFMF
1 1/2" = 1'-0"

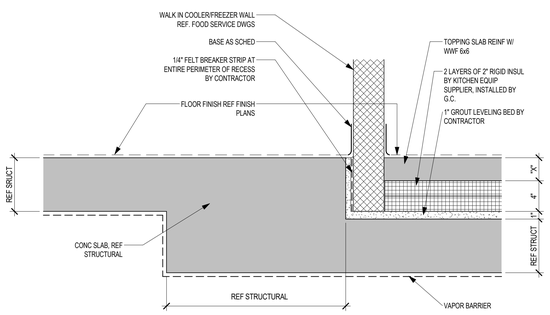

10 DETAIL - COOLER / FREEZER SLAB
1 1/2" = 1'-0"

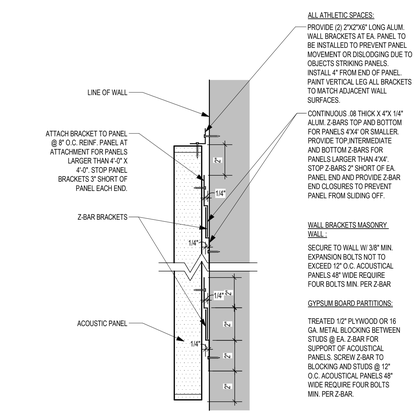

9 TYP DETAIL OF ACOUSTIC WALL PANEL CONNECTION
3" = 1'-0"

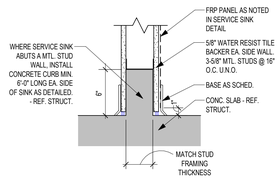

8 TYPICAL CURB DETAIL @ SERVICE SINK
1 1/2" = 1'-0"

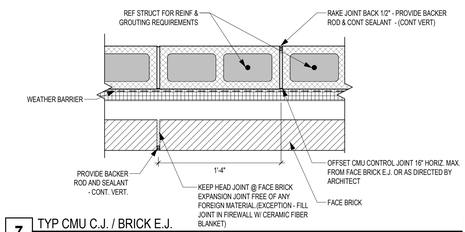

7 TYP CMU C.J. / BRICK E.J.
1 1/2" = 1'-0"

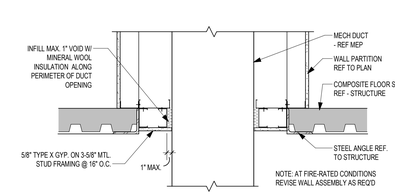

6 TYP DUCT DRAFT STOPPING DETAIL
1" = 1'-0"

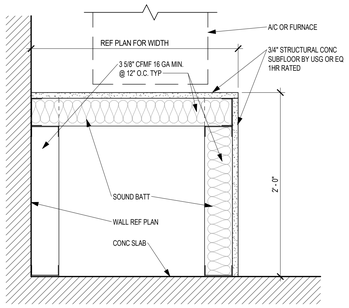

5 AC / FURNACE PLATFORM
1 1/2" = 1'-0"

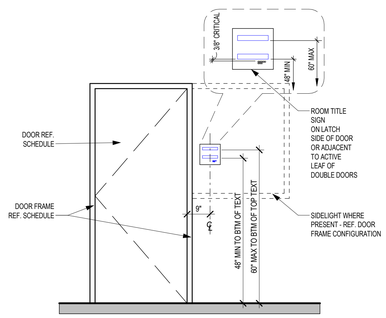

4 TYP SIGNAGE LOCATION
1/2" = 1'-0"

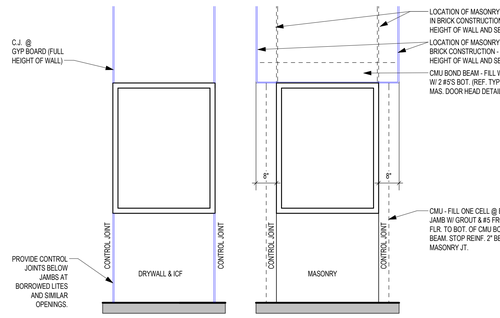

3 TYP CONTROL JOINT @ WINDOW FRAME - MASONRY, DRYWALL & ICF
1/2" = 1'-0"

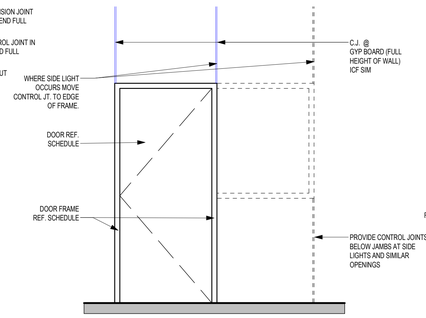

2 TYP CONTROL JOINT @ DOOR FRAME - DRY WALL & ICF
1/2" = 1'-0"

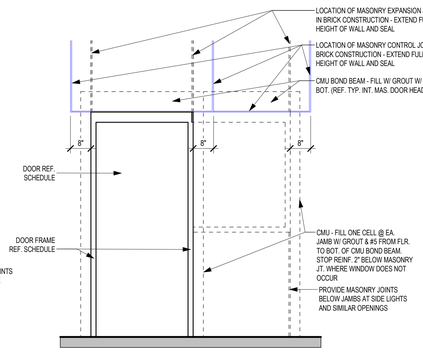

1 TYP CONTROL JOINT @ DOOR FRAME- MASONRY
1/2" = 1'-0"

Revision / Date

Project:
TOMBALL INTERMEDIATE SCHOOL REPLACEMENT
FOR
TOMBALL INDEPENDENT SCHOOL DISTRICT
TOMBALL, TEXAS

REGISTERED ARCHITECT
CARL LIMMACH
29 914
STATE OF TEXAS
7/15/2026

Huckabee
www.huckabee-inc.com
800.687.1229

TYPICAL DETAILS
VOLUME 01

Job No. 00802-04-01
Sheet No. A9.01
Drawn By: CB
Date: 07.15.26

Autodesk Docs://TOMBALL ISD - IS REPLACEMENT/00802-04-01 Tomball ISD IS Replacement_ARCH.rvt
7/15/2026 4:32:45 PM