







Alexandria City High School

Legend

-  Hazardous Road Crossing
-  Bridge or Water Crossing
-  No Sidewalk
-  School
-  Walksheds 2018
-  1.5 Mile Walkshed 2026 (Modified)



Data Notes:
 -2018 Walksheds provided by ACPS
 -2026-2027 Attendance Boundaries provided by ACPS
 -Hazard points determined by redistricting workgroup Spring 2026
 -2026 Walksheds (Modified) provided by Alexandria GIS , and based on the current walking network and hazard points *

*note - hazard points near the edges of the walkshed were used to modify the extent of the walkshed while internal hazard points were reviewed and noted.

This map was produced by the GIS Division of the Department of Information Technology Services, City of Alexandria, Virginia

Pursuant to Section 54.1-402 of the Code of Virginia, any determination of topography or contours, or any depiction of physical improvements, property lines or boundaries is for general information only and shall not be used for the design, modification or construction of improvements to real property or for flood plain determination.

The maps provided hereunder are provided "as is" and the City expressly disclaims all warranties, UCC and otherwise, express or implied, including warranties as to accuracy of the maps and merchantability and fitness for a particular purpose, and further expressly disclaims responsibility for all incidental, consequential or special damages arising out of or in connection with the use or performance of the maps.

Mapping Standards:
 Coordinate System - NAD83 State Plane Virginia North
 Projection - Lambert Conformal Conic
 Map Units - Feet



Map Produced:
 4/17/2026
 1:30,000

