

Run - 1KETA

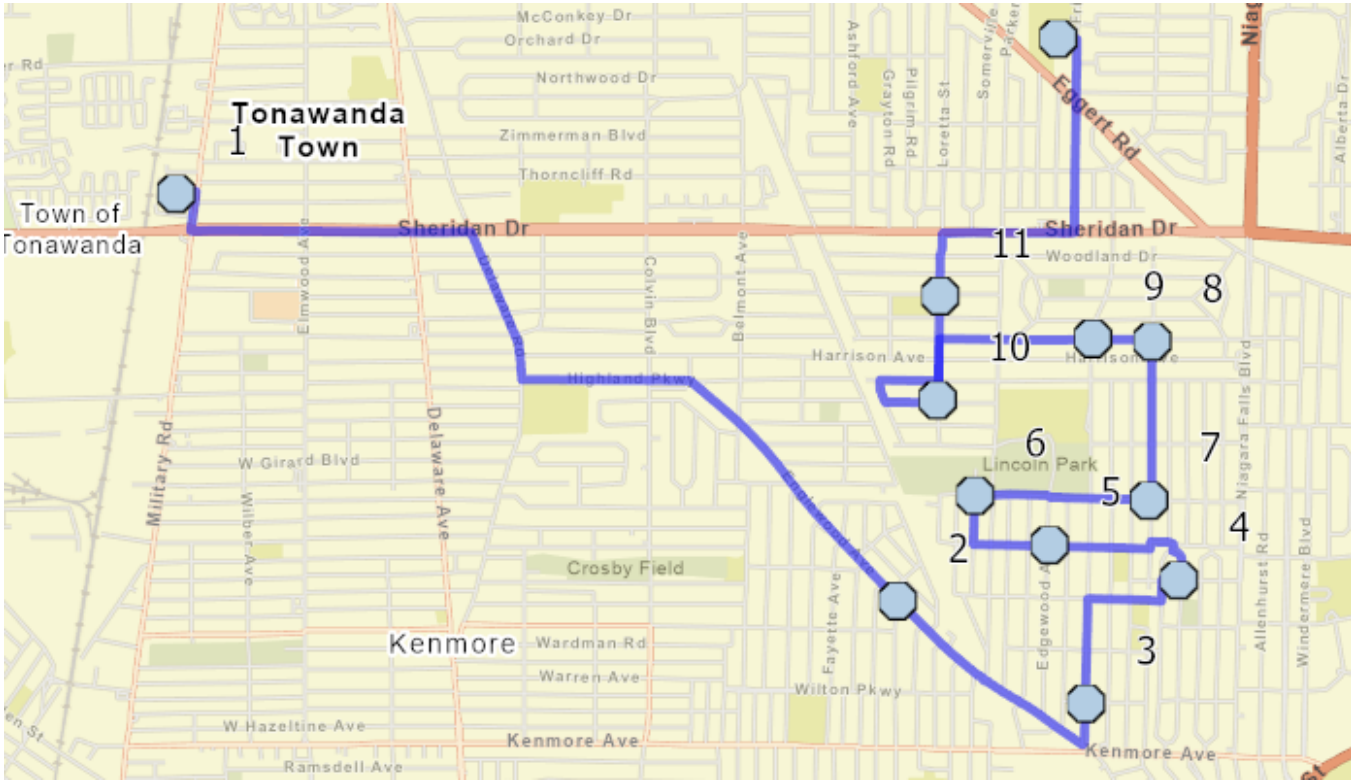
9/2/2025 - 6/30/2060

Driver:
Time: 31 min
Students: 0 / 0







Vehicle:
Distance: 8.66 mi
Description: Kenmore East Exams In

Mon, Tue, Wed, Thu, Fri
Student Crossing <X>





Map







#1 - 11:09 AM - Bus Garage / 1680 Military Rd

-  Go east on Bus Garage toward Military Rd 301 ft
-  Turn right on Military Rd 0.12 mi
-  Turn left on Sheridan Dr 0.84 mi
-  Turn right on Delaware Rd 0.47 mi
-  Turn left on Highland Pkwy 0.50 mi
-  Bear right on Englewood Ave 0.91 mi
-  Destination on the right

#2 - 11:16 AM - Englewood Ave & Starin Ave (WNW)

-  Continue southeast on Englewood Ave 0.34 mi
-  Turn right on Englewood Circle Ave and immediately turn right on Englewood Ave 0.37 mi
-  Turn left on Parkhurst Blvd 0.12 mi
-  Destination on the right

#3 - 11:18 AM - Parkhurst Blvd & Emsworth Ave (SSE) / Emsworth Ave & Parkhurst Blvd

-  Continue north on Parkhurst Blvd 0.31 mi
-  Turn right on Chelsea St 0.22 mi
-  Turn left on University Ave 346 ft
-  Turn right on Paige Ave 305 ft



Destination on the right

#4 - 11:21 AM - Paige Ave & Lyndale Ave (WSW) / Lyndale Ave & Paige Ave



Turn left on Lyndale Ave

0.10 mi



Turn right on Lyndale Ave and immediately turn left on Chalmers Ave

478 ft



Turn left on Montrose Ave and immediately turn right on Berkley St

0.32 mi



Destination on the right

#5 - 11:23 AM - Berkley St & Edgewood Ave (ENE)



Continue west on Berkley St

0.23 mi



Turn right on Lamson Rd

0.15 mi



Destination on the right

#6 - 11:25 AM - Lamson Rd & Decatur Rd (SSE) / Decatur Rd & Lamson Rd



Turn right on Decatur Rd

246 ft



Turn right on Decatur and immediately turn left on Decatur

107 ft



Turn right on Decatur Rd

0.48 mi



Destination on the right

#7 - 11:28 AM - Decatur Rd & Montrose Ave (WSW)



Turn left on Montrose Ave

0.48 mi



Destination on the right

#8 - 11:30 AM - Montrose Ave & Moore Ave (SSE)



Turn left on Moore Ave

0.18 mi



Destination on the right

#9 - 11:31 AM - Moore Ave & Parkhurst Blvd (ENE)



Turn left on Parkhurst Blvd

0.12 mi



Turn right on Highland Ave

0.28 mi



Turn left on Parker Blvd

354 ft



Turn right on Dushane Dr

0.17 mi



Turn right on Loretta St

37 ft



Destination on the left

#10 - 11:34 AM - Loretta St & Dushane Dr (NNW) / Dushane Dr & Loretta St



Continue north on Loretta St

0.31 mi



Destination on the right

#11 - 11:35 AM - Loretta St & Oakvale Blvd (SSE)



Continue north on Loretta St

0.19 mi



Turn right on Sheridan Dr

0.39 mi



Turn left on Fries Rd

0.58 mi



Turn left on KE Bus Loop


295 ft







Destination on the right

#12 - 11:40 AM - KE BUS LOOP / 308 Fries Rd




#5 - 12:24 PM - Moore Ave & Montrose Ave (WSW) / Montrose Ave & Moore Ave

-  Turn right on Montrose Ave 0.48 mi
-  Destination on the right






#6 - 12:26 PM - Montrose Ave & Decatur Rd (NNW) / Decatur Rd & Montrose Ave

-  Turn right on Decatur Rd 0.48 mi
-  Turn right on Decatur and immediately turn left on Decatur 89 ft
-  Turn right on Decatur Rd 246 ft
-  Destination on the right





#7 - 12:29 PM - Decatur Rd & Lamson Rd (ENE)

-  Turn left on Lamson Rd 0.15 mi
-  Turn left on Berkley St 0.21 mi
-  Destination on the right







#8 - 12:31 PM - Berkley St & Edgewood Ave (WSW)

-  Continue east on Berkley St 0.13 mi
-  Turn right on Parkhurst Blvd 0.31 mi
-  Turn left on Cambridge St 0.22 mi
-  Turn right on University Ave 0.15 mi
-  Make sharp left on Kenilworth Ave 309 ft
-  Destination on the right








#9 - 12:34 PM - Kenilworth Ave & Lyndale Ave (WSW)

-  Turn right on Lyndale Ave 0.15 mi
-  Turn left on University Ave and immediately turn right on Kenmore Ave 0.21 mi
-  Turn right on Claremont Ave 0.15 mi
-  Destination on the right

#10 - 12:36 PM - Claremont Ave & Emsworth Ave (SSE)

-  Turn left on Emsworth Ave 352 ft
-  Turn left on Parkhurst Blvd 0.13 mi
-  Turn right on Englewood Ave 0.34 mi
-  Turn right on Englewood Circle 138 ft
-  Turn right on Englewood Ave 0.33 mi
-  Destination on the right

#11 - 12:39 PM - Englewood Ave & Starin Ave (ESE)

-  Continue northwest on Englewood Ave 0.92 mi
-  Bear left on Highland Pkwy 0.50 mi
-  Turn right on Delaware Rd 0.48 mi
-  Turn left on Sheridan Dr 0.83 mi
-  Turn right on Military Rd 0.11 mi
-  Turn left on Bus Garage 335 ft
-  Destination on the left

#12 - 12:46 PM - Bus Garage / 1680 Military Rd

Run - 2KETA

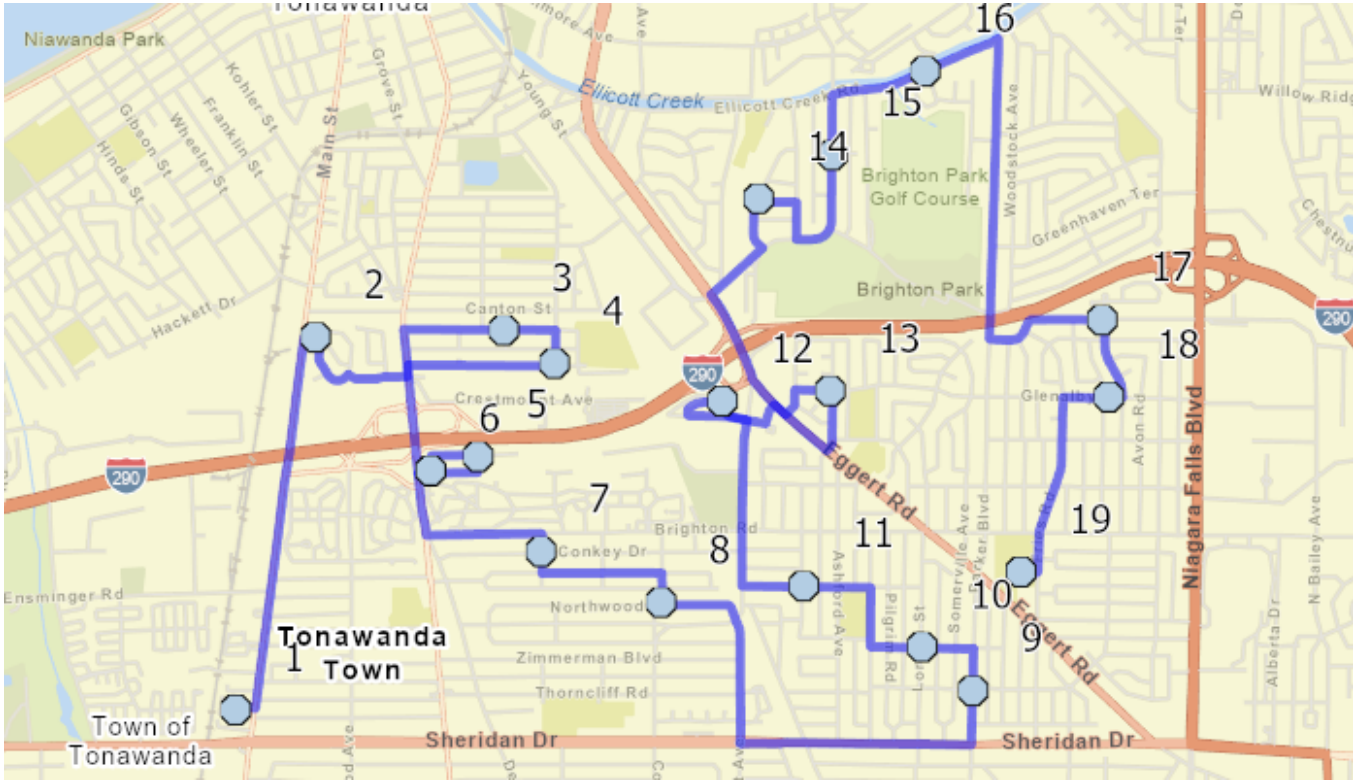
9/2/2025 - 6/30/2060

Driver:
Time: 51 min
Students: 0 / 0

Vehicle:
Distance: 14.7 mi
Description: Kenmore East Exams In

Mon, Tue, Wed, Thu, Fri
Student Crossing <X>






Map






#1 - 10:49 AM - Bus Garage / 1680 Military Rd

-  Go east on Bus Garage toward Military Rd 335 ft
-  Turn left on Military Rd 1.26 mi
-  Turn right on Merle Dr 241 ft
-  Destination on the right

#2 - 10:53 AM - Merle Dr & Nicholas Dr S (WSW) / Merle Dr & Nicholas Dr N & Nicholas Dr S

-  Turn right on Nicholas Dr S 0.22 mi
-  Turn right on Dreyer Ave 0.21 mi
-  Turn left on Delaware Ave 0.16 mi
-  Turn right on Newell Ave 0.34 mi
-  Destination on the right

#3 - 10:56 AM - Newell Ave & Drew Pl (WSW) / Drew Pl & Newell Ave

-  Continue east on Newell Ave 0.17 mi
-  Turn right on Maldiner Ave 0.12 mi
-  Destination on the right

#4 - 10:57 AM - Maldiner Ave & Joseph Dr (NNW) / Joseph Dr & Maldiner Ave

-  Turn right on Joseph Dr 0.50 mi
-  Turn left on Delaware Ave 0.36 mi

-  Turn left on Mallory Rd 0.20 mi
-  Turn left on Gloucester Ave 308 ft
-  Destination on the right


#5 - 11:01 AM - Gloucester Ave & Bonnett Ave (SSE) / Bonnett Ave & Gloucester Ave

-  Turn left on Bonnett Ave 0.16 mi
-  Turn left on Bonnet Ave 308 ft
-  Destination on the right






#6 - 11:03 AM - Bonnet Ave & Mallory Rd (NNW)

-  Turn right on Mallory Rd 242 ft
-  Turn left on Delaware Ave 0.21 mi
-  Turn left on Brighton Rd 0.39 mi
-  Turn right on Oliver St 327 ft
-  Destination on the right



#7 - 11:05 AM - Oliver St & Mcconkey Dr (NNW) / Mcconkey Dr & Oliver St

-  Continue south on Oliver St 377 ft
-  Turn left on Orchard Dr 0.40 mi
-  Turn right on Talbot Rd 0.11 mi
-  Destination on the right





#8 - 11:08 AM - Talbot Rd & Northwood Dr (NNW) / Northwood Dr & Talbot Rd

-  Turn left on Northwood Dr 0.28 mi
-  Continue on Belmont Ave 0.42 mi
-  Turn left on Sheridan Dr 0.78 mi
-  Turn left on Parker Blvd 0.18 mi
-  Destination on the right






#9 - 11:12 AM - Parker Blvd & Ogden Rd (SSE) / Ogden Rd & Parker Blvd

-  Continue north on Parker Blvd 0.14 mi
-  Turn left on Lindsay Pl 0.17 mi
-  Destination on the right

#10 - 11:14 AM - Lindsay Pl & Loretta St (ENE)

-  Continue west on Lindsay Pl 0.17 mi
-  Turn right on Grayton Rd 0.20 mi
-  Turn left on Kerr Ave 0.22 mi
-  Destination on the right

#11 - 11:16 AM - Kerr Ave & Puritan Rd (ENE)

-  Continue west on Kerr Ave 0.21 mi
-  Turn right on Colvin Blvd 0.56 mi
-  Turn left on Sharon Ave 338 ft
-  Turn right on Embassy Sq 373 ft
-  Destination on the right

#12 - 11:19 AM - Embassy Sq at Fire Hydrant / 3 Embassy Sq

	Continue west on Embassy Sq	0.14 mi
	Turn left on Sharon Ave	0.20 mi
	Continue on CLOISTER CT	351 ft
	Turn left on North Way	382 ft
	Turn right on Eggert Rd	259 ft
	Turn left on Rockland Rd	503 ft
	Turn right on Glenalby Rd	0.13 mi
	Destination on the right	

#13 - 11:22 AM - Glenalby Rd & Cornwall Ave (WSW) / Cornwall Ave & Glenalby Rd

	Turn right on Cornwall Ave	0.21 mi
	Turn right on Eggert Rd	0.34 mi
	Bear right on Twin Cities Memorial Hwy	0.32 mi
	Turn right on Colvin Blvd	0.23 mi
	Turn left on Lorelee Dr	0.19 mi
	Destination on the right	



#14 - 11:26 AM - Lorelee Dr & Marlee Dr (S)

	Turn right on Marlee Dr	0.13 mi
	Turn right on Greenfield Dr	0.12 mi
	Turn left on Colvin Blvd	0.37 mi
	Destination on the right	

#15 - 11:29 AM - Colvin Blvd & Black Creek Rd (SSE) / Black Creek Rd & Colvin Blvd

	Continue north on Colvin Blvd	0.20 mi
	Turn right on Ellicott Creek Rd	0.33 mi
	Destination on the right	



#16 - 11:31 AM - Ellicott Creek Rd & Willowgrove Ct (SW)

	Continue northeast on Ellicott Creek Rd	0.27 mi
	Turn right on Parker Blvd	1.01 mi
	Turn left on Koenig Cir	0.17 mi
	Bear right on Koenig Rd	0.25 mi
	Destination on the right	

#17 - 11:35 AM - Koenig Rd & Overbrook Ave (WSW) / Koenig Rd & Overbrook Ave & Sweet Briar Rd

	Turn right on Overbrook Ave	0.28 mi
	Turn right on Glenalby Rd	234 ft
	Destination on the right	

#18 - 11:36 AM - Glenalby Rd & Pryor Ave (ENE)

	Continue west on Glenalby Rd	0.16 mi
	Turn left on Fries Rd	0.60 mi



Turn right on KE Bus Loop

Destination on the right

295 ft

#19 - 11:40 AM - KE BUS LOOP / 308 Fries Rd

Run - 2KETP

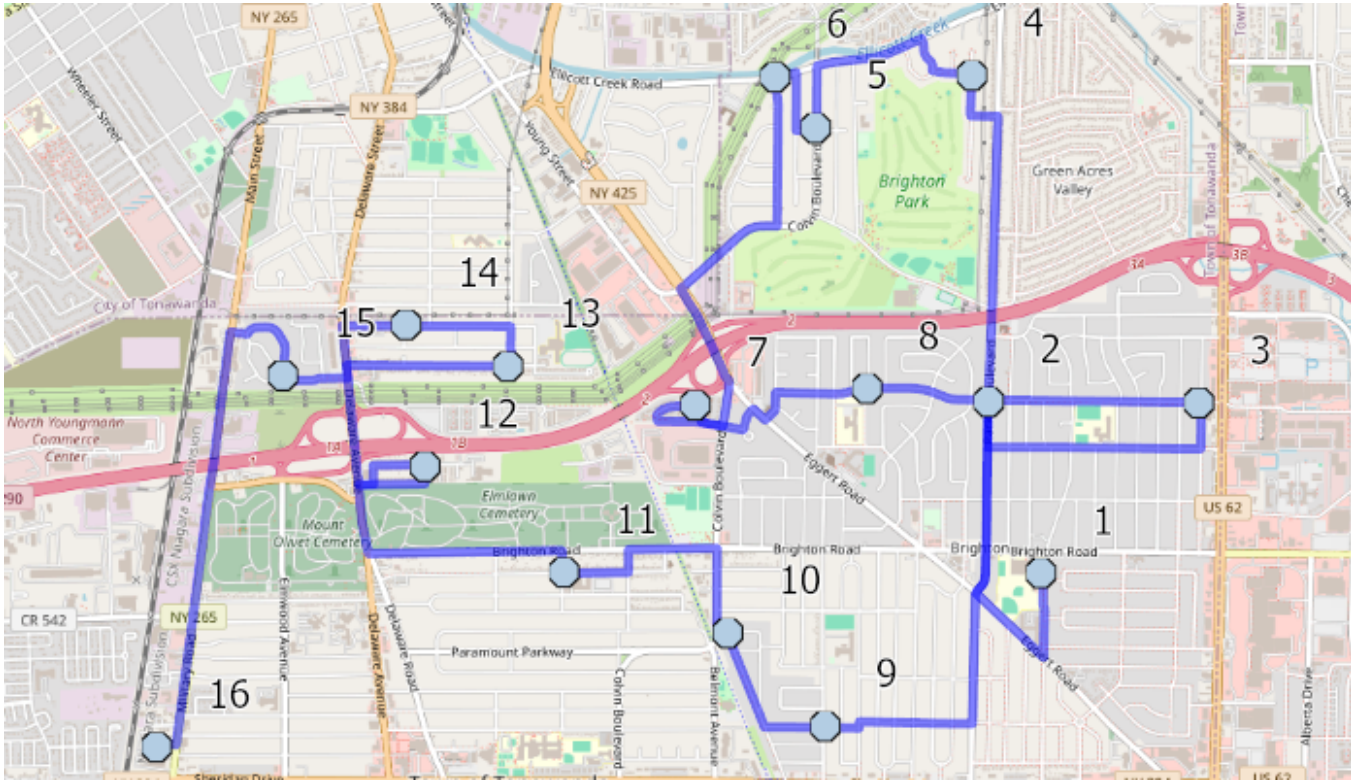
9/2/2025 - 6/30/2060

Driver:
Time: 49 min
Students: 0 / 0






Vehicle:
Distance: 14.81 mi
Description: Kenmore East Exams Out

Mon, Tue, Wed, Thu, Fri
Student Crossing <X>

Map









#1 - 12:15 PM - Kenmore East High School / 350 Fries Rd

-  Go southeast on Single point of Entry loop toward Fries Rd 232 ft
-  Make sharp left on Fries Rd 0.10 mi
-  Turn left on Brighton Rd 0.18 mi
-  Turn right on Parker Blvd 0.46 mi
-  Destination on the right

#2 - 12:18 PM - Parker Blvd & Glenalby Rd (SSE) / Glenalby Rd & Parker Blvd

-  Turn right on Glenalby Rd 0.65 mi
-  Destination on the right

#3 - 12:20 PM - Glenalby Rd & Glenhurst Rd (WSW)

-  Turn right on Glenhurst Rd 0.14 mi
-  Turn right on Yorkshire Rd 0.65 mi
-  Turn right on Parker Blvd 1 mi
-  Turn left on Willowgrove 439 ft
-  Turn right on Willowgrove St S 0.13 mi
-  Destination on the right

#4 - 12:25 PM - Willowgrove St S & Willowgrove St E (SSE) / Willowgrove St E & Willowgrove St S

-  Turn left to stay on Willowgrove St S 0.12 mi

	Turn right on Willowgrove Ct	0.11 mi
	Turn left on Ellicott Creek Rd	0.33 mi
	Turn left on Colvin Blvd	0.20 mi
	Destination on the right	

#5 - 12:28 PM - Colvin Blvd & Black Creek Rd (NNW) / Black Creek Rd & Colvin Blvd

	Turn right on Black Creek Rd	332 ft
	Turn right on Dale Dr	0.18 mi
	Turn left on Ellicott Creek Rd	379 ft
	Destination on the right	






#6 - 12:30 PM - Ellicott Creek Rd & Greenfield Dr (ENE)

	Turn left on Greenfield Dr	0.45 mi
	Turn right on Colvin Blvd	0.37 mi
	Turn left on Twin Cities Memorial Hwy	0.32 mi
	Bear right on Colvin Blvd	0.14 mi
	Turn right on Sharon Ave	0.20 mi
	Turn right on Embassy Sq	0.14 mi
	Destination on the left	


#7 - 12:35 PM - Embassy Sq at Fire Hydrant / 3 Embassy Sq

	Continue south on Embassy Sq	373 ft
	Turn left on Sharon Ave	338 ft
	Continue on CLOISTER CT	351 ft
	Turn left on North Way	382 ft
	Turn right on Eggert Rd	259 ft
	Turn left on Rockland Rd	503 ft
	Turn right on Glenalby Rd	0.28 mi
	Destination on the right	



#8 - 12:38 PM - Glenalby Rd & Westfall Dr (WSW)

	Continue east on Glenalby Rd	0.37 mi
	Turn right on Parker Blvd	0.99 mi
	Turn right on Ogden Rd	0.34 mi
	Turn left on Grayton Rd and immediately turn right on E Somerset Ave	0.12 mi
	Destination on the right	

#9 - 12:43 PM - E Somerset Ave & Ashford Ave (ENE) / Ashford Ave & E Somerset Ave



	Continue west on E Somerset Ave	0.18 mi
	Turn right on Vicksburg Ave	0.31 mi
	Destination on the right	

#10 - 12:45 PM - Vicksburg Ave & Old Colony Ave (SE) / Old Colony Ave & Vicksburg Ave

	Turn left on Old Colony Ave and immediately turn right on Colvin Blvd	0.28 mi
	Turn left on Brighton Rd	0.27 mi

-  Turn left on Talbot Rd 366 ft
-  Turn right on Mcconkey Dr 0.20 mi
-  Destination on the right

#11 - 12:48 PM - Mcconkey Dr & Lumney Ave (ENE) / Lumney Ave & Mcconkey Dr

-  Turn right on Lumney Ave 364 ft
-  Turn left on Brighton Rd 0.59 mi
-  Turn right on Delaware Ave 0.21 mi
-  Turn right on Mallory Rd 242 ft
-  Turn left on Bonnet Ave 308 ft
-  Turn right on Bonnett Ave 0.16 mi
-  Turn right on Gloucester Ave 36 ft
-  Destination on the left

#12 - 12:52 PM - Gloucester Ave & Bonnett Ave (SSE) / Bonnett Ave & Gloucester Ave

-  Continue south on Gloucester Ave 271 ft
-  Turn right on Mallory Rd 0.20 mi
-  Turn right on Delaware Ave 0.36 mi
-  Turn right on Joseph Dr 0.50 mi
-  Destination on the right

#13 - 12:55 PM - Joseph Dr & Maldiner Ave (WSW)

-  Turn left on Maldiner Ave 0.12 mi
-  Turn left on Newell Ave 0.32 mi
-  Destination on the right

#14 - 12:57 PM - Newell Ave & Delmar Ave (ENE) / Delmar Ave & Newell Ave

-  Continue west on Newell Ave 0.19 mi
-  Turn left on Delaware Ave 0.16 mi
-  Turn right on Dreyer Ave 0.21 mi
-  Destination on the right

#15 - 12:59 PM - Dreyer Ave & Nicholas Dr N (ESE) / Dreyer Ave & Nicholas Dr N & Nicholas Dr S

-  Turn right on Nicholas Dr N 0.24 mi
-  Turn right on Merle Dr 279 ft
-  Turn left on Military Rd 1.26 mi
-  Turn right on Bus Garage 301 ft
-  Destination on the left

#16 - 1:04 PM - Bus Garage / 1680 Military Rd