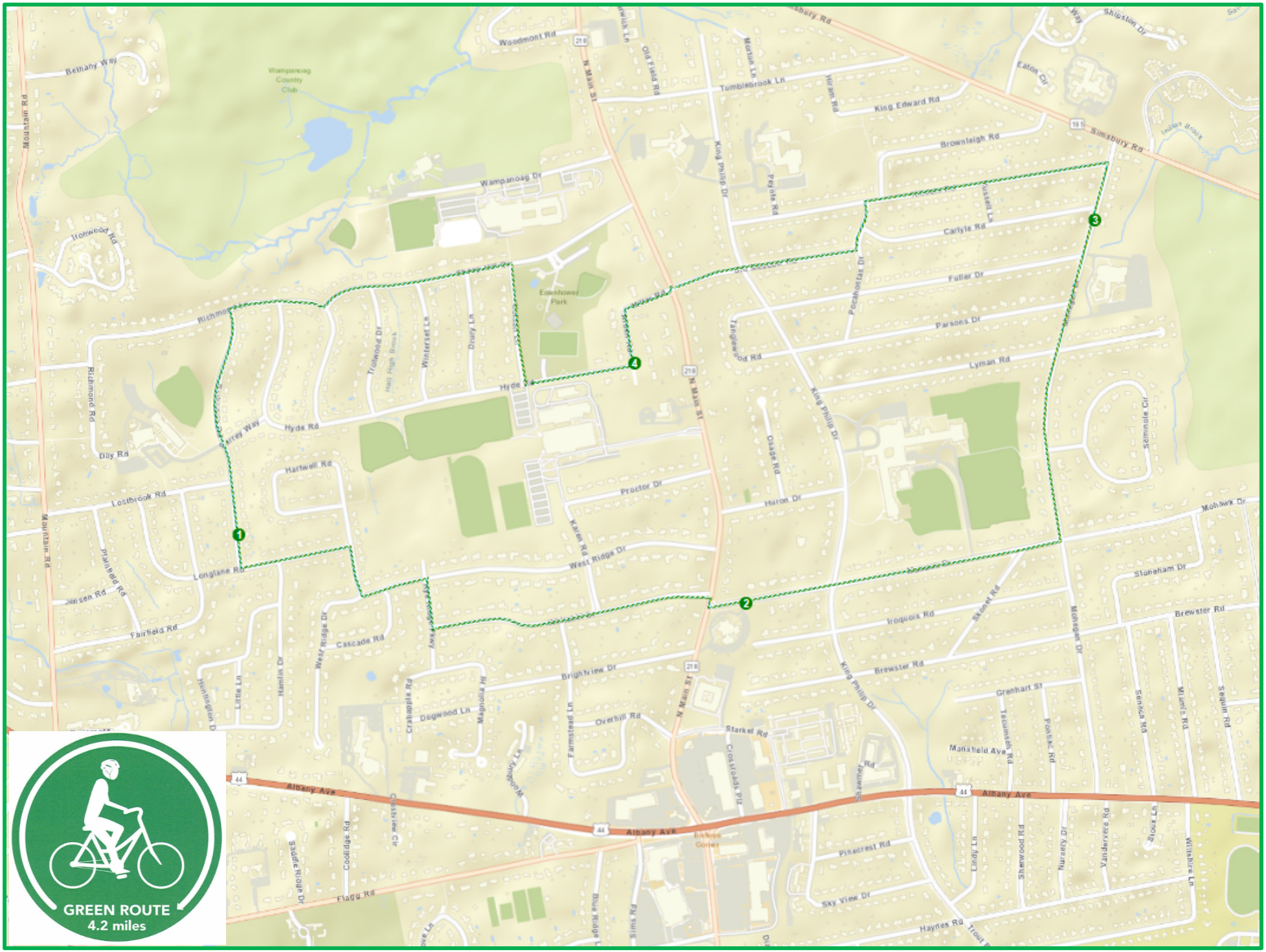
GREEN ROUTE
4.2 miles
Wampanoag Country Club
Eisenhower Park
Wampanoag Dr
Woodmont Rd
N Main St
Tumblebrook Ln
King Edward Rd
Brownleigh Rd
Simsbury Rd
Carlyle Rd
Fuller Dr
Parsons Dr
Lyman Rd
Hyde Rd
Hartwell Rd
Proctor Dr
Huron Dr
West Ridge Dr
Longlane Rd
Lostbrook Rd
Day Rd
Fairfield Rd
Cascade Rd
Brightview Dr
Overhill Rd
Iroquois Rd
Brewster Rd
Stoneham Dr
Mohawk Dr
Manatield Ave
Pinecrest Rd
Sky View Dr
Haynes Rd
Albany Ave
Flagg Rd
Mountain Rd
Richmond Rd
King Philip Dr
Farmstead Ln
Starkel Rd
Crossroads Plz
Bishops Corner

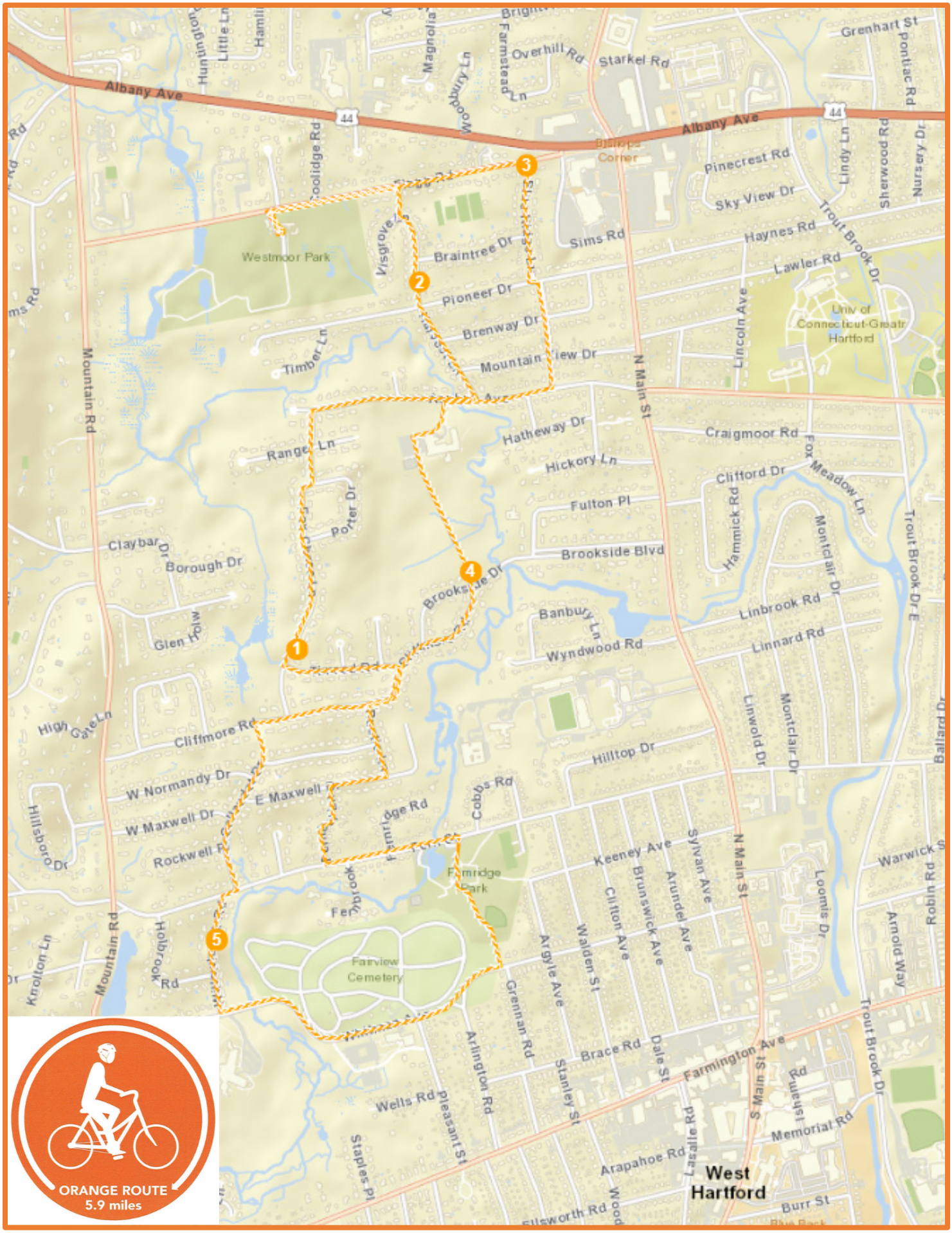
Albany Ave
44
Westmoor Park
Braintree Dr
Pioneer Dr
Brenway Dr
Mountain View Dr
Sims Rd
Haynes Rd
Lawler Rd
Pinecrest Rd
Sky View Dr
Univ of Connecticut-Greatr Hartford
Hatheway Dr
Craigmoor Rd
Hickory Ln
Clifford Dr
Fulton Pl
Brookside Blvd
Banbury Ln
Wyndwood Rd
Linbrook Rd
Linnard Rd
Range Ln
Timber Ln
Porter Dr
Claybar Dr
Borough Dr
Glen Holw
High Gate Ln
Cliffmore Rd
W Normandy Dr
E Maxwell
W Maxwell Dr
Rockwell
Hillsboro Dr
Hilltop Dr
Cobbs Rd
Keeney Ave
Brunswick Ave
Arundel Ave
Sylvan Ave
Clifton Ave
Walden St
Argyle Ave
Grennan Rd
Arlington Rd
Brace Rd
Stanley St
Dale St
Farmington Ave
Wells Rd
Pleasant St
Staples Pl
Arapahoe Rd
Ellsworth Rd
Memorial Rd
Burr St
West Hartford
Farmridge Park
Fairview Cemetery
Mountain Rd
Holbrook Rd
Krolton Ln
N Main St
S Main St
Lincoln Ave
Hammick Rd
Montclair Dr
Linwold Dr
Loomis Dr
Trout Brook Dr
Fox Meadow Ln
Warwick St
Arnold Way
Robin Rd
Ballard Dr
Grenhart St
Pontiac Rd
Lindy Ln
Sherwood Rd
Nursery Dr
Overhill Rd
Starkel Rd
Bishops Corner
Huntington
Little Ln
Magnolia
Woodbury Ln
Farmstead Ln
Coolidge Rd
Visgrove
ORANGE ROUTE
5.9 miles

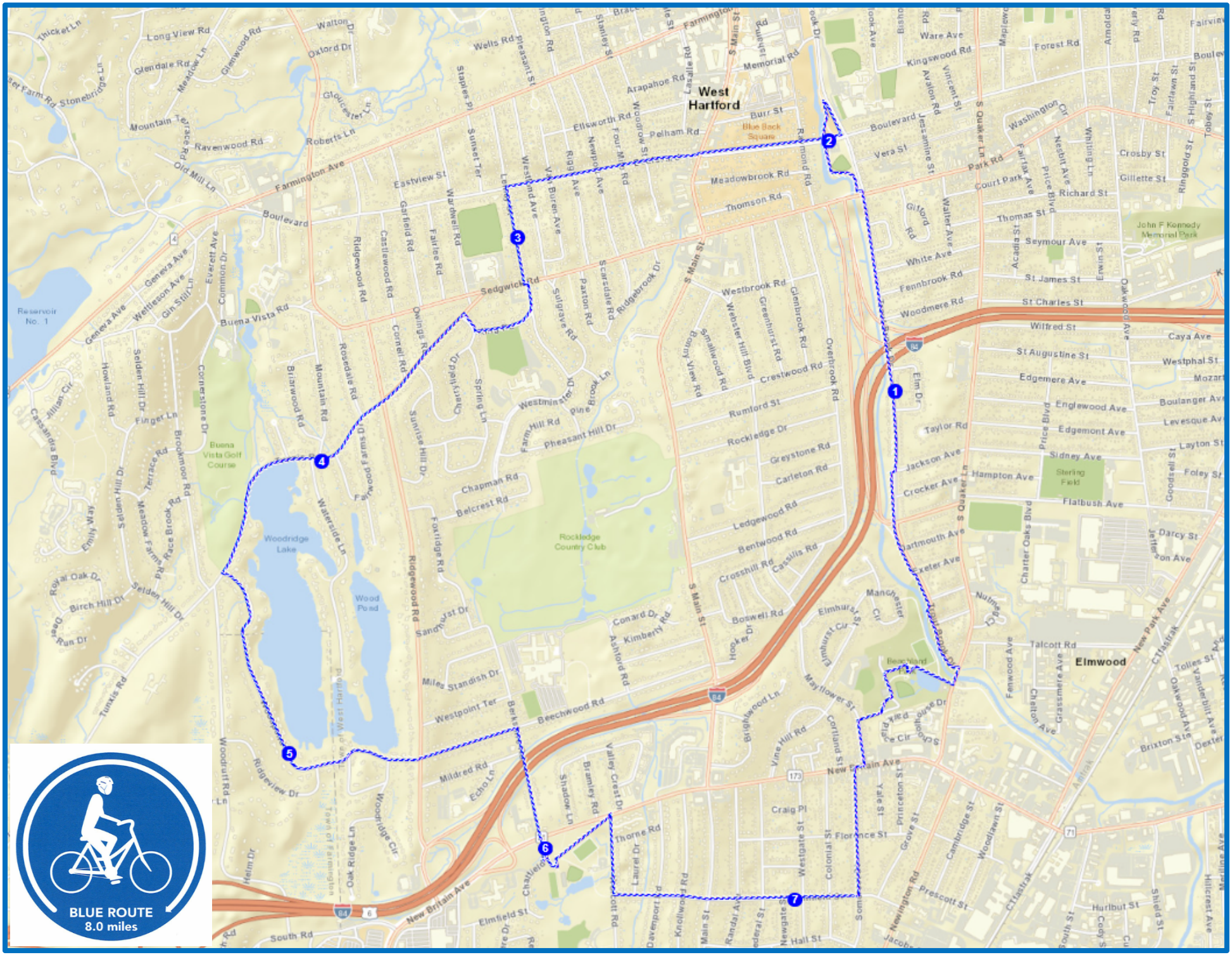
BLUE ROUTE
8.0 miles
West Hartford
Elmwood
Farmington Ave
Sedgwick Rd
Westbrook Rd
Crestwood Rd
Rockledge Country Club
Woodridge Lake
Wood Pond
Buena Vista Golf Course
Reservoir No. 1
John F Kennedy Memorial Park
Sterling Field
Blue Back Square
Beechwood Rd
New Britain Ave
Boulevard
Park Rd
Flatbush Ave
Talcott Rd
Ctfastrak
1
2
3
4
5
6
7