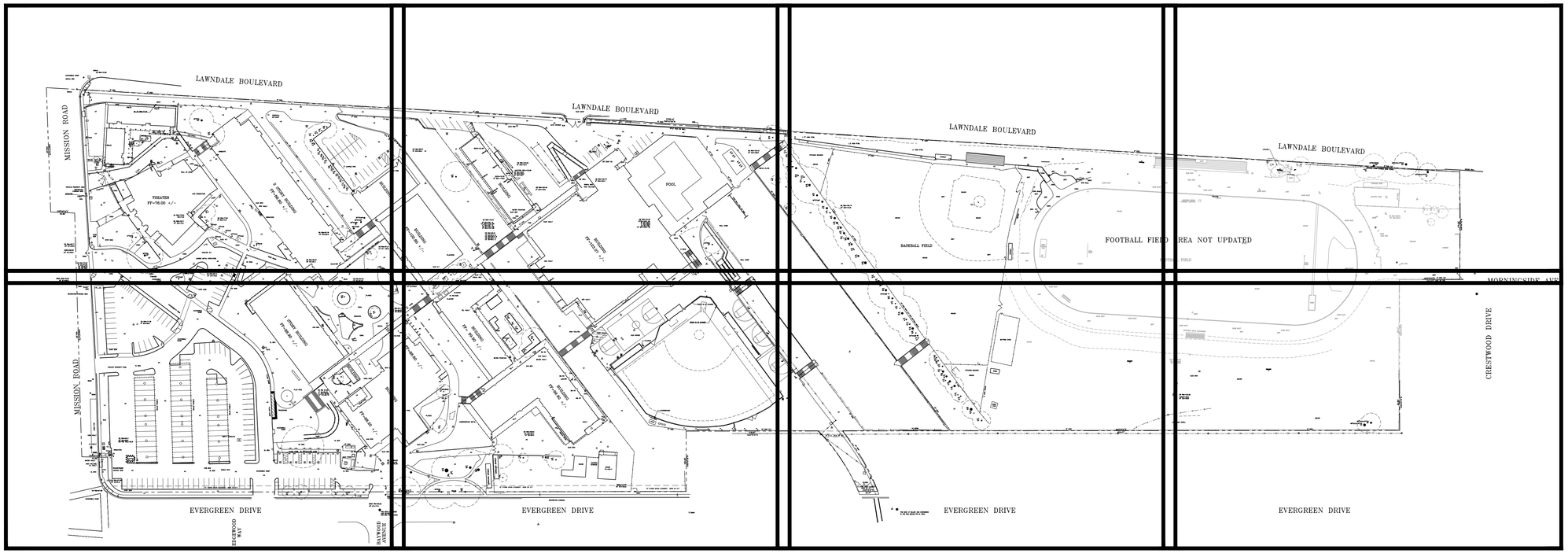
GRAPHIC SCALE

80 0 40 80 160 320

(IN FEET)
1 inch = 80 ft.

BENCHMARK: #1962 MONUMENT IN CONC WITH TACK AT EDGEWOOD AND EVERGREEN. ELEVATION = 76.65

NORTH



#	DESC.	DATE
1	UPDATED NEW WALKWAY TO UPPER FIELDS	01-02-2025
2	UPDATED NEW BUILDING IN SOUTH CORNER OF CAMPUS	01-02-2025
3	UPDATED NEW SOFTBALL FIELD	01-02-2025
4	ADDED STADIUM LIGHTS LOCATION TO SURVEY	01-02-2025

REVISIONS

UNDERWOOD & ROSENBLUM, INC.
civil engineers and surveyors
1013 Lincoln Blvd., #101, San Rafael, CA 94901-2913
Tel. No. (408) 453-1222 Fax No. (408) 453-1207

EL CAMINO HIGH SCHOOL
1320 MISSION ROAD
SOUTH SAN FRANCISCO UNIFIED SCHOOL DISTRICT
SOUTH SAN FRANCISCO CALIFORNIA

TOPOGRAPHIC & BOUNDARY SURVEY KEY PLAN

Date 1-22-2025
Scale 1"=80'
Dwn by: DT,LA
Checked: FR
Job J24108
Sheet
0

LICENSED LAND SURVEYOR
FRANK M. ROSENBLUM
No. 6395
STATE OF CALIFORNIA

LEGEND

AC	ASPHALT CONCRETE	EC	EDGE OF CONCRETE	HDBD	HEADERBOARD	TC	TOP OF CURB
AD	AREA DRAIN	EL/ELEC	ELECTRIC	IEI	INVERT ELEVATION IN	TEL	TELEPHONE
BC	BEGIN CURVE	EP	EDGE OF PAVEMENT	IEO	INVERT ELEVATION OUT	TOE	BOTTOM OF SLOPE
BLD COR	BUILDING CORNER	FL	FLOW LINE	IET	INVERT ELEVATION THRU	TOP	TOP OF SLOPE
CI	CURB INLET	FNC	FENCE	LS	LANDSCAPING	WD	WOOD
C/CONC	CONCRETE	FOD	FULL OF DIRT	MH	MAINTENANCE HOLE	WIR	WIRE FENCE
CB	CATCH BASIN	G	GROUND	POC	POINT ON CURVE		
CLF	CHAIN LINK FENCE	GB	GRADE BREAK	RTWL	RETAINING WALL		

SD	STORM DRAIN LINE	OH	OVERHEAD UTILITIES		HAND RAILING
W	WATER LINE	T	TELEPHONE LINE		BOUNDARY LINE
IRR	IRRIGATION LINE		GRADE BREAK	x	FENCE LINE
E	UNDERGROUND ELECTRIC		FLOW LINE		EASEMENT LINE
					BUILDING LINE

AD	AREA DRAIN	HB	HOSE BIB		FIRE HYDRANT
CB	CATCH BASIN	ICV	IRRIGATION CONTROL VALVE	BFP	BACK FLOW PREVENTER
SDMH	STORM DRAIN MAINTENANCE HOLE	W	WATER METER	CO	CLEAN OUT
		WV	WATER VALVE	RWLUG	RAINWATER LEADER TO UNDERGROUND

222.03	SPOT ELEVATION WITH DESCRIPTION
60	INDEX ELEVATION CONTOUR
59	INTERMEDIATE ELEVATION CONTOUR
20' / 30'	TREE WITH TRUNK DIAMETER AND DRIP LINE RADIUS
	TREE LINE
B P	BOLLARD/POLE
	SIGN
	LIGHT POLE

BENCHMARK: #1962 MONUMENT IN CONC WITH TACK AT EDGEWOOD AND EVERGREEN. ELEVATION = 76.65

UTILITY NOTE: THE UNDERGROUND UTILITY INFORMATION SHOWN ON THIS MAP WAS OBTAINED BY THE USE OF ELECTRONIC LOCATING EQUIPMENT, VISUAL INSPECTION, AND RECORD INFORMATION. UNDERGROUND UTILITIES ARE SOMETIMES NOT DETECTED OR INACCURATELY MAPPED BY OTHERS. POTHOLING MAY BE REQUIRED TO VERIFY THE LOCATION OR EXISTENCE OF AN UNDERGROUND UTILITY.

SURVEY NOTE: THIS SURVEY MAP WAS COMPILED FROM A TOPOGRAPHIC AND BOUNDARY SURVEY DONE IN MAY/JUNE 2012, AND AN AERIAL SURVEY DONE ON APRIL 30, 2012. SURVEY HAS BEEN UPDATED 2025. ANY CHANGES OR IMPROVEMENTS MADE TO THE PROPERTY AFTER THESE DATES MAY NOT BE SHOWN ON THIS SURVEY.

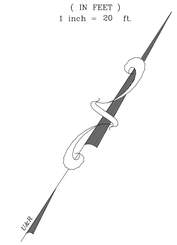
CONTOUR INTERVAL: ONE FOOT.

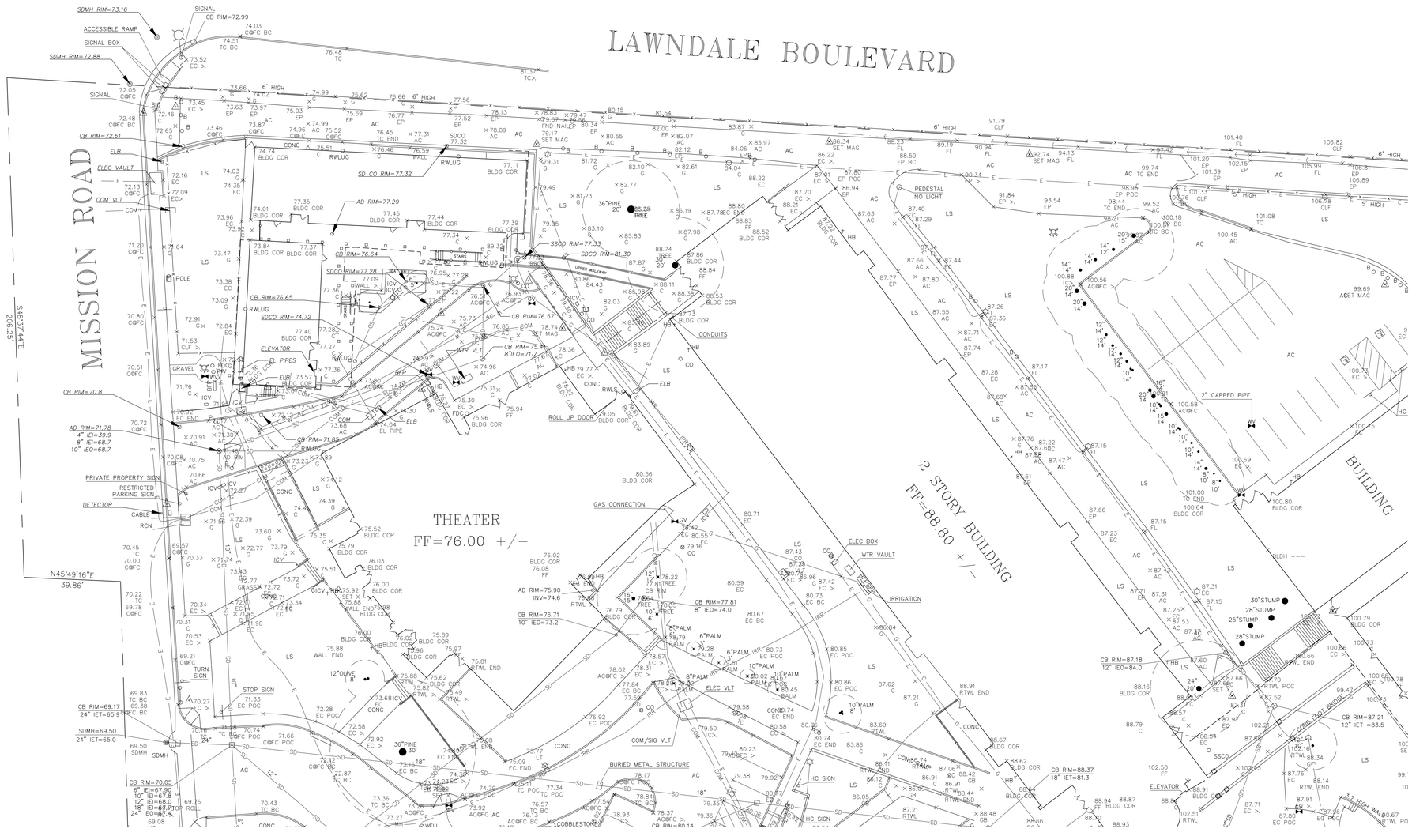
BOUNDARY NOTE: THE BOUNDARY SHOWN ON THIS MAP IS BASED ON RECORD INFORMATION DERIVED FROM THE TITLE REPORT AND FOUND BOUNDARY EVIDENCE IN THE FIELD. THIS IS NOT A RESOLVED BOUNDARY, AND MORE BOUNDARY SURVEYING WILL BE NECESSARY TO RESOLVE THIS BOUNDARY.

GRAPHIC SCALE

20 0 10 20 40 80

(IN FEET)
1 inch = 20 ft.





#	DESC.	DATE
1	UPDATED NEW WALKWAY TO UPPER FIELDS	01-02-2025
2	UPDATED NEW BUILDING IN SOUTH CORNER OF CAMPUS	01-02-2025
3	UPDATED NEW SOFTBALL FIELD	01-02-2025
4	ADDED STADIUM LIGHTS LOCATION TO SURVEY	01-02-2025

REVISIONS

UNDERWOOD & ROSENBLUM, INC.
civil engineers and surveyors
513 Capitola Ave, #11 Capitola, CA 95010
Tel. No. (408) 463 1222 Fax No. (408) 463 1207

EL CAMINO HIGH SCHOOL
1320 MISSION ROAD
SOUTH SAN FRANCISCO UNIFIED SCHOOL DISTRICT
SOUTH SAN FRANCISCO CALIFORNIA

TOPOGRAPHIC & BOUNDARY SURVEY

Date 1-22-2025
Scale 1"=20'
Dwn by: DT,LA
Checked: FR
Job J24108
Sheet 1

LEGEND

AC	ASPHALT CONCRETE	EC	EDGE OF CONCRETE	HDBD	HEADERBOARD
AD	AREA DRAIN	EL/ELEC	ELECTRIC	IEI	INVERT ELEVATION IN
BC	BEGIN CURVE	EP	EDGE OF PAVEMENT	IEO	INVERT ELEVATION OUT
BLD COR	BUILDING CORNER	FL	FLOW LINE	IET	INVERT ELEVATION THRU
CI	CURB INLET	FNC	FENCE	LS	LANDSCAPING
C/CONC	CONCRETE	FOD	FULL OF DIRT	MH	MAINTENANCE HOLE
CB	CATCH BASIN	G	GROUND	POC	POINT ON CURVE
CLF	CHAIN LINK FENCE	GB	GRADE BREAK	RTWL	RETAINING WALL

TC	TOP OF CURB		SD	STORM DRAIN LINE		OH	OVERHEAD UTILITIES		HAND RAILING
TEL	TELEPHONE		W	WATER LINE		T	TELEPHONE LINE		BOUNDARY LINE
TOE	BOTTOM OF SLOPE		IRR	IRRIGATION LINE			GRADE BREAK		FENCE LINE
TOP	TOP OF SLOPE		E	UNDERGROUND ELECTRIC			FLOW LINE		EASEMENT LINE
WD	WOOD								BUILDING LINE
WIR	WIRE FENCE								

× 222.03	SPOT ELEVATION WITH DESCRIPTION		AD	AREA DRAIN	T HB	HOSE BIB		FIRE HYDRANT
60	INDEX ELEVATION CONTOUR		CB	CATCH BASIN	ICV	IRRIGATION CONTROL VALVE	BFP	BACK FLOW PREVENTER
59	INTERMEDIATE ELEVATION CONTOUR		SDMH	STORM DRAIN MAINTENANCE HOLE	W	WATER METER	CO	CLEAN OUT
20' 30'	TREE WITH TRUNK DIAMETER AND DRIP LINE RADIUS				WV	WATER VALVE	RWLUG	RAINWATER LEADER TO UNDERGROUND
	TREE LINE							
B○ P○	BOLLARD/POLE							
○	SIGN							
☼	LIGHT POLE							

BENCHMARK: #1962 MONUMENT IN CONC WITH TACK AT EDGEWOOD AND EVERGREEN. ELEVATION = 76.65

UTILITY NOTE: THE UNDERGROUND UTILITY INFORMATION SHOWN ON THIS MAP WAS OBTAINED BY THE USE OF ELECTRONIC LOCATING EQUIPMENT, VISUAL INSPECTION, AND RECORD INFORMATION. UNDERGROUND UTILITIES ARE SOMETIMES NOT DETECTED OR INACCURATELY MAPPED BY OTHERS. POTHOLING MAY BE REQUIRED TO VERIFY THE LOCATION OR EXISTENCE OF AN UNDERGROUND UTILITY.

SURVEY NOTE: THIS SURVEY MAP WAS COMPILED FROM A TOPOGRAPHIC AND BOUNDARY SURVEY DONE IN MAY/JUNE 2012, AND AN AERIAL SURVEY DONE ON APRIL 30, 2012. SURVEY HAS BEEN UPDATED 2025. ANY CHANGES OR IMPROVEMENTS MADE TO THE PROPERTY AFTER THESE DATES MAY NOT BE SHOWN ON THIS SURVEY.

CONTOUR INTERVAL: ONE FOOT.

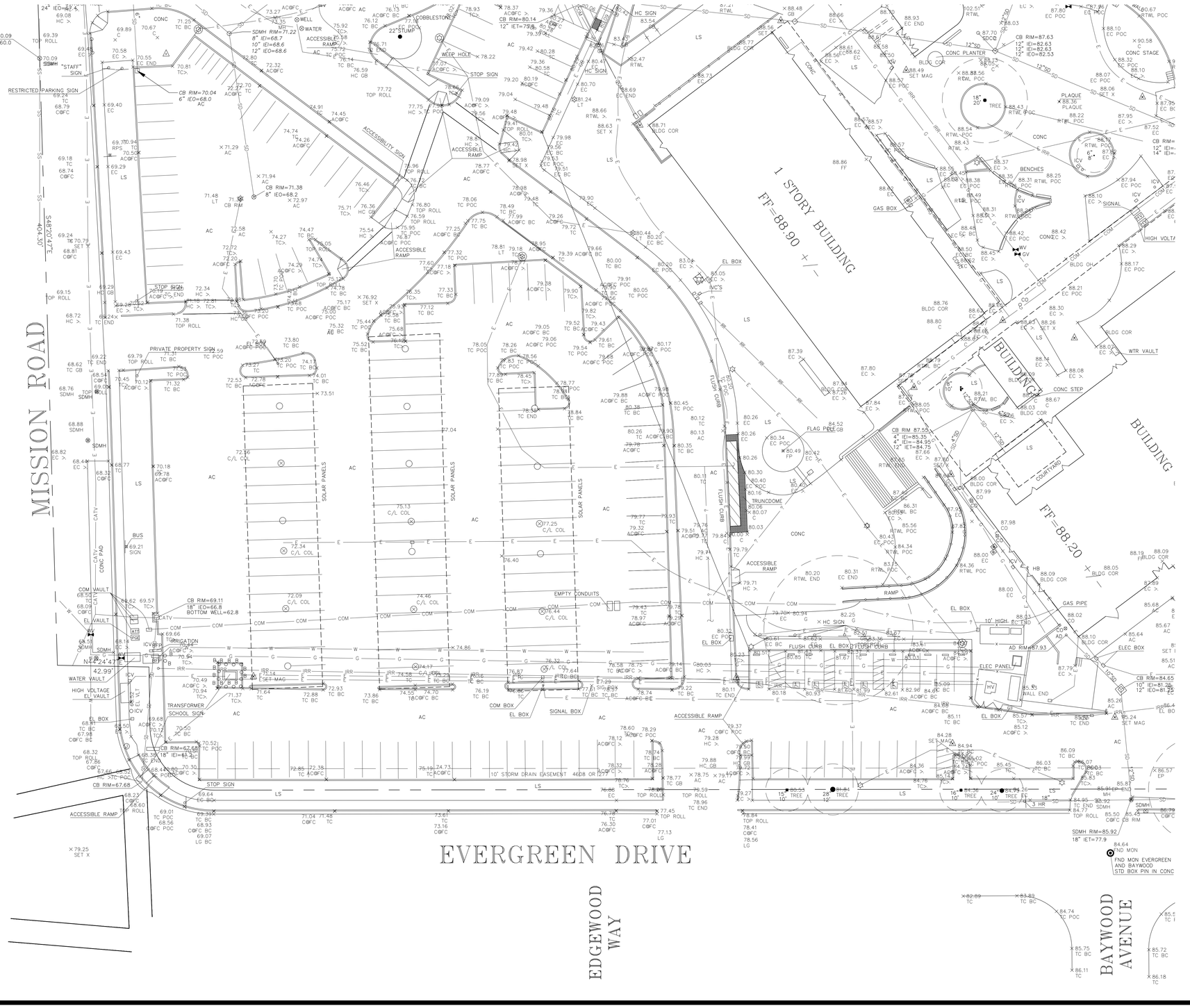
BOUNDARY NOTE: THE BOUNDARY SHOWN ON THIS MAP IS BASED ON RECORD INFORMATION DERIVED FROM THE TITLE REPORT AND FOUND BOUNDARY EVIDENCE IN THE FIELD. THIS IS NOT A RESOLVED BOUNDARY, AND MORE BOUNDARY SURVEYING WILL BE NECESSARY TO RESOLVE THIS BOUNDARY.

GRAPHIC SCALE

20 0 10 20 40 80

(IN FEET)
1 inch = 20 ft.

LICENSED LAND SURVEYOR
FRANK M. ROSENBLUM
No. 6395
STATE OF CALIFORNIA



#	DESC.	DATE
REVISIONS		
1	UPDATED NEW WALKWAY TO UPPER FIELDS	8-30-2012
2	UPDATED NEW BUILDING IN SOUTH CORNER OF CAMPUS	1 1 1
3	UPDATED NEW SOFTBALL FIELD	1 1 1
4	ADDED STADIUM LIGHTS LOCATION TO SURVEY	1 1 1

UNDERWOOD & ROSENBLUM, INC.
civil engineers and surveyors
533 Airport Blvd., Suite 210, Burlingame, CA 94010
Tel. No. (650) 463 1222 Fax No. (650) 463 1207

EL CAMINO HIGH SCHOOL
1320 MISSION ROAD
SOUTH SAN FRANCISCO UNIFIED SCHOOL DISTRICT
SOUTH SAN FRANCISCO, CALIFORNIA

TOPOGRAPHIC & BOUNDARY SURVEY

Date 1-22-2025
Scale 1"=20'
Dwn by: DT,LA
Checked: FR
Job J24108
Sheet 2

LEGEND

AC	ASPHALT CONCRETE	EC	EDGE OF CONCRETE	HDBD	HEADERBOARD
AD	AREA DRAIN	EL/ELEC	ELECTRIC	IEI	INVERT ELEVATION IN
BC	BEGIN CURVE	EP	EDGE OF PAVEMENT	IEO	INVERT ELEVATION OUT
BLD COR	BUILDING CORNER	FL	FLOW LINE	IET	INVERT ELEVATION THRU
CI	CURB INLET	FNC	FENCE	LS	LANDSCAPING
C/CONC	CONCRETE	FOD	FULL OF DIRT	MH	MAINTENANCE HOLE
CB	CATCH BASIN	G	GROUND	POC	POINT ON CURVE
CLF	CHAIN LINK FENCE	GB	GRADE BREAK	RTWL	RETAINING WALL
TC	TOP OF CURB				
TEL	TELEPHONE				
TOE	BOTTOM OF SLOPE				
TOP	TOP OF SLOPE				
WD	WOOD				
WIR	WIRE FENCE				

SD	STORM DRAIN LINE	OH	OVERHEAD UTILITIES		HAND RAILING
W	WATER LINE	T	TELEPHONE LINE		BOUNDARY LINE
IRR	IRRIGATION LINE		GRADE BREAK	x x	FENCE LINE
E	UNDERGROUND ELECTRIC		FLOW LINE		EASEMENT LINE
					BUILDING LINE

AD	AREA DRAIN	HB	HOSE BIB		FIRE HYDRANT
CB	CATCH BASIN	ICV	IRRIGATION CONTROL VALVE	BFP	BACK FLOW PREVENTER
SDMH	STORM DRAIN MAINTENANCE HOLE	W	WATER METER	CO	CLEAN OUT
		WV	WATER VALVE	RWLUG	RAINWATER LEADER TO UNDERGROUND

222.03	SPOT ELEVATION WITH DESCRIPTION
60	INDEX ELEVATION CONTOUR
59	INTERMEDIATE ELEVATION CONTOUR
20' 30'	TREE WITH TRUNK DIAMETER AND DRIP LINE RADIUS
	TREE LINE
B P	BOLLARD/POLE
	SIGN
	LIGHT POLE

LICENSED LAND SURVEYOR FRANK M. ROSENBLUM No. 6395 STATE OF CALIFORNIA

BENCHMARK: #1962 MONUMENT IN CONC WITH TACK AT EDGEWOOD AND EVERGREEN. ELEVATION = 76.65

UTILITY NOTE: THE UNDERGROUND UTILITY INFORMATION SHOWN ON THIS MAP WAS OBTAINED BY THE USE OF ELECTRONIC LOCATING EQUIPMENT, VISUAL INSPECTION, AND RECORD INFORMATION. UNDERGROUND UTILITIES ARE SOMETIMES NOT DETECTED OR INACCURATELY MAPPED BY OTHERS. POTHOLING MAY BE REQUIRED TO VERIFY THE LOCATION OR EXISTENCE OF AN UNDERGROUND UTILITY.

SURVEY NOTE: THIS SURVEY MAP WAS COMPILED FROM A TOPOGRAPHIC AND BOUNDARY SURVEY DONE IN MAY/JUNE 2012, AND AN AERIAL SURVEY DONE ON APRIL 30, 2012. SURVEY HAS BEEN UPDATED 2025. ANY CHANGES OR IMPROVEMENTS MADE TO THE PROPERTY AFTER THESE DATES MAY NOT BE SHOWN ON THIS SURVEY.

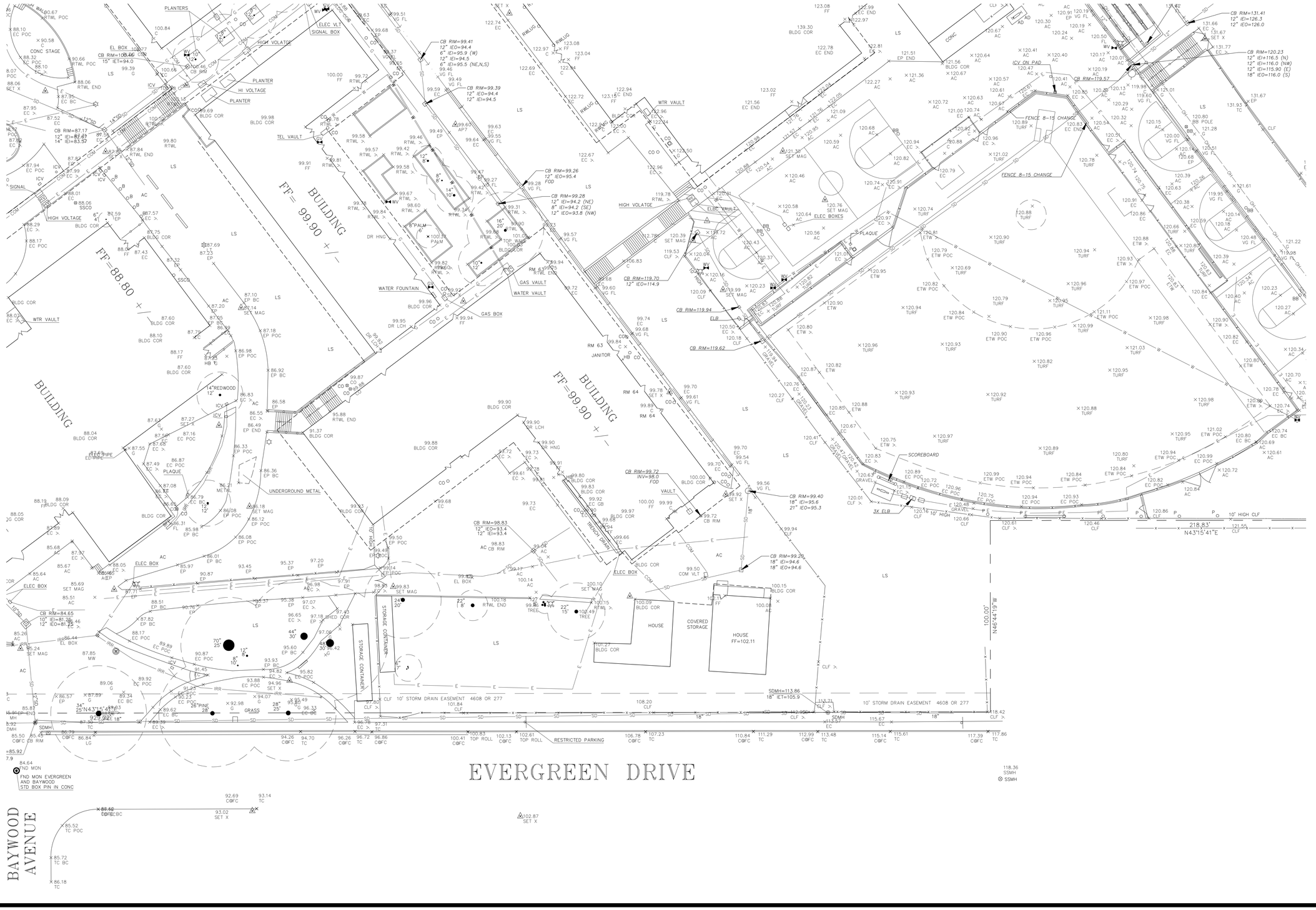
CONTOUR INTERVAL: ONE FOOT.

BOUNDARY NOTE: THE BOUNDARY SHOWN ON THIS MAP IS BASED ON RECORD INFORMATION DERIVED FROM THE TITLE REPORT AND FOUND BOUNDARY EVIDENCE IN THE FIELD. THIS IS NOT A RESOLVED BOUNDARY, AND MORE BOUNDARY SURVEYING WILL BE NECESSARY TO RESOLVE THIS BOUNDARY.

GRAPHIC SCALE

20 0 10 20 40 80

(IN FEET)
1 inch = 20 ft.



#	DESC:	REVISIONS	DATE:
1	UPDATED NEW WALKWAY TO UPPER FIELDS		8-30-2012
2	UPDATED NEW BUILDING IN SOUTH CORNER OF CAMPUS		"
3	UPDATED NEW SOFTBALL FIELD		"
4	ADDED STADIUM LIGHTS LOCATION TO SURVEY		"

UNDERWOOD & ROSENBLUM, INC.
civil engineers and surveyors
613 Los Angeles Ave. #101 Los Gatos CA 95030
Tel. No. (408) 453 1222 Fax No. (408) 453 1207

EL CAMINO HIGH SCHOOL
1320 MISSION ROAD
SOUTH SAN FRANCISCO UNIFIED SCHOOL DISTRICT
SOUTH SAN FRANCISCO CALIFORNIA

TOPOGRAPHIC & BOUNDARY SURVEY

Date 1-22-2025
Scale 1"=20'
Dwn by: DT,LA
Checked: FR
Job J24108
Sheet 3

LICENCED LAND SURVEYOR
FRANK M. ROSENBLUM
No. 6395
STATE OF CALIFORNIA

LEGEND

AC	ASPHALT CONCRETE	EC	EDGE OF CONCRETE	HDBD	HEADERBOARD	TC	TOP OF CURB
AD	AREA DRAIN	EL/ELEC	ELECTRIC	IEI	INVERT ELEVATION IN	TEL	TELEPHONE
BC	BEGIN CURVE	EP	EDGE OF PAVEMENT	IEO	INVERT ELEVATION OUT	TOE	BOTTOM OF SLOPE
BLD COR	BUILDING CORNER	FL	FLOW LINE	IET	INVERT ELEVATION THRU	TOP	TOP OF SLOPE
CI	CURB INLET	FNC	FENCE	LS	LANDSCAPING	WD	WOOD
C/CONC	CONCRETE	FOD	FULL OF DIRT	MH	MAINTENANCE HOLE	WIR	WIRE FENCE
CB	CATCH BASIN	G	GROUND	POC	POINT ON CURVE		
CLF	CHAIN LINK FENCE	GB	GRADE BREAK	RTWL	RETAINING WALL		

SD	STORM DRAIN LINE	OH	OVERHEAD UTILITIES		HAND RAILING	222.03	SPOT ELEVATION WITH DESCRIPTION
W	WATER LINE	T	TELEPHONE LINE		BOUNDARY LINE	60	INDEX ELEVATION CONTOUR
IRR	IRRIGATION LINE		GRADE BREAK	x x	FENCE LINE	59	INTERMEDIATE ELEVATION CONTOUR
E	UNDERGROUND ELECTRIC		FLOW LINE		EASEMENT LINE	20' 30'	TREE WITH TRUNK DIAMETER AND DRIP LINE RADIUS
					BUILDING LINE		TREE LINE

AD	AREA DRAIN	HB	HOSE BIB		FIRE HYDRANT	Bo Po	BOLLARD/POLE
CB	CATCH BASIN	ICV	IRRIGATION CONTROL VALVE	BFP	BACK FLOW PREVENTER		SIGN
SDMH	STORM DRAIN MAINTENANCE HOLE	W	WATER METER	CO	CLEAN OUT		LIGHT POLE
		WV	WATER VALVE	RWLUG	RAINWATER LEADER TO UNDERGROUND		

BENCHMARK: #1962 MONUMENT IN CONC WITH TACK AT EDGEWOOD AND EVERGREEN. ELEVATION = 76.65

UTILITY NOTE: THE UNDERGROUND UTILITY INFORMATION SHOWN ON THIS MAP WAS OBTAINED BY THE USE OF ELECTRONIC LOCATING EQUIPMENT, VISUAL INSPECTION, AND RECORD INFORMATION. UNDERGROUND UTILITIES ARE SOMETIMES NOT DETECTED OR INACCURATELY MAPPED BY OTHERS. POTHOLING MAY BE REQUIRED TO VERIFY THE LOCATION OR EXISTENCE OF AN UNDERGROUND UTILITY.

SURVEY NOTE: THIS SURVEY MAP WAS COMPILED FROM A TOPOGRAPHIC AND BOUNDARY SURVEY DONE IN MAY/JUNE 2012, AND AN AERIAL SURVEY DONE ON APRIL 30, 2012. SURVEY HAS BEEN UPDATED 2025. ANY CHANGES OR IMPROVEMENTS MADE TO THE PROPERTY AFTER THESE DATES MAY NOT BE SHOWN ON THIS SURVEY.

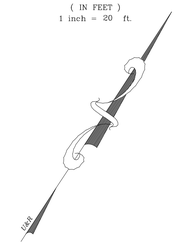
CONTOUR INTERVAL: ONE FOOT.

BOUNDARY NOTE: THE BOUNDARY SHOWN ON THIS MAP IS BASED ON RECORD INFORMATION DERIVED FROM THE TITLE REPORT AND FOUND BOUNDARY EVIDENCE IN THE FIELD. THIS IS NOT A RESOLVED BOUNDARY, AND MORE BOUNDARY SURVEYING WILL BE NECESSARY TO RESOLVE THIS BOUNDARY.

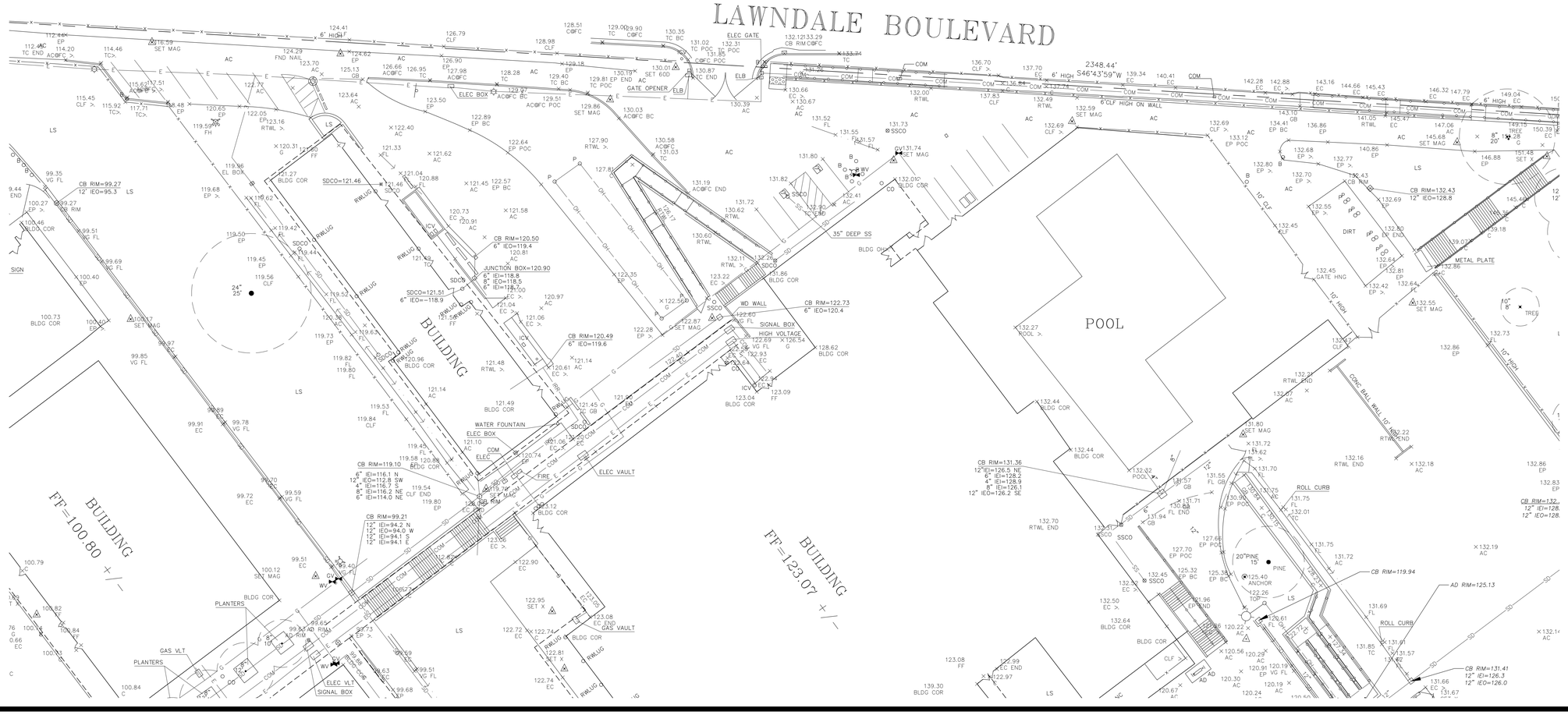
GRAPHIC SCALE

20 0 10 20 40 80

(IN FEET)
1 inch = 20 ft.



LAWNDALE BOULEVARD



#	DESC.	DATE
1	UPDATED NEW WALKWAY TO UPPER FIELDS	8-30-2012
2	UPDATED NEW BUILDING IN SOUTH CORNER OF CAMPUS	"
3	UPDATED NEW SOFTBALL FIELD	"
4	ADDED STADIUM LIGHTS LOCATION TO SURVEY	"

REVISIONS

UNDERWOOD & ROSENBLUM, INC.
civil engineers and surveyors
613 Los Gatos-Saratoga Rd. Los Gatos, CA 95033
Tel. No. (408) 453 1222 Fax No. (408) 453 1207

EL CAMINO HIGH SCHOOL
1320 MISSION ROAD
SOUTH SAN FRANCISCO UNIFIED SCHOOL DISTRICT
SOUTH SAN FRANCISCO, CALIFORNIA

TOPOGRAPHIC && BOUNDARY SURVEY

Date 1-22-2025
Scale 1"=20'
Dwn by: DT,LA
Checked: FR
Job J24108
Sheet 4

LICENSED LAND SURVEYOR
FRANK M. ROSENBLUM
No. 6395
STATE OF CALIFORNIA

LEGEND

AC	ASPHALT CONCRETE	EC	EDGE OF CONCRETE	HDBD	HEADERBOARD	TC	TOP OF CURB
AD	AREA DRAIN	EL/ELEC	ELECTRIC	IEI	INVERT ELEVATION IN	TEL	TELEPHONE
BC	BEGIN CURVE	EP	EDGE OF PAVEMENT	IEO	INVERT ELEVATION OUT	TOE	BOTTOM OF SLOPE
BLD COR	BUILDING CORNER	FL	FLOW LINE	IET	INVERT ELEVATION THRU	TOP	TOP OF SLOPE
CI	CURB INLET	FNC	FENCE	LS	LANDSCAPING	WD	WOOD
C/CONC	CONCRETE	FOD	FULL OF DIRT	MH	MAINTENANCE HOLE	WIR	WIRE FENCE
CB	CATCH BASIN	G	GROUND	POC	POINT ON CURVE		
CLF	CHAIN LINK FENCE	GB	GRADE BREAK	RTWL	RETAINING WALL		

- SD — STORM DRAIN LINE
- W — WATER LINE
- IRR — IRRIGATION LINE
- E — UNDERGROUND ELECTRIC
- OH — OVERHEAD UTILITIES
- T — TELEPHONE LINE
- GRADE BREAK
- FLOW LINE
- HAND RAILING
- BOUNDARY LINE
- FENCE LINE
- EASEMENT LINE
- BUILDING LINE
- 222.03 — SPOT ELEVATION WITH DESCRIPTION
- 60 — INDEX ELEVATION CONTOUR
- 59 — INTERMEDIATE ELEVATION CONTOUR
- 20 / 30 — TREE WITH TRUNK DIAMETER AND DRIP LINE RADIUS
- TREE LINE
- AD — AREA DRAIN
- CB — CATCH BASIN
- SDMH — STORM DRAIN MAINTENANCE HOLE
- HB — HOSE BIB
- ICV — IRRIGATION CONTROL VALVE
- W — WATER METER
- WV — WATER VALVE
- FIRE HYDRANT
- BFP — BACK FLOW PREVENTER
- CO — CLEAN OUT
- RWLUG — RAINWATER LEADER TO UNDERGROUND
- BOLLARD/POLE
- SIGN
- LIGHT POLE

BENCHMARK: #1962 MONUMENT IN CONC WITH TACK AT EDGEWOOD AND EVERGREEN. ELEVATION = 76.65

UTILITY NOTE: THE UNDERGROUND UTILITY INFORMATION SHOWN ON THIS MAP WAS OBTAINED BY THE USE OF ELECTRONIC LOCATING EQUIPMENT, VISUAL INSPECTION, AND RECORD INFORMATION. UNDERGROUND UTILITIES ARE SOMETIMES NOT DETECTED OR INACCURATELY MAPPED BY OTHERS. POTHOLING MAY BE REQUIRED TO VERIFY THE LOCATION OR EXISTENCE OF AN UNDERGROUND UTILITY.

SURVEY NOTE: THIS SURVEY MAP WAS COMPILED FROM A TOPOGRAPHIC AND BOUNDARY SURVEY DONE IN MAY/JUNE 2012, AND AN AERIAL SURVEY DONE ON APRIL 30, 2012. SURVEY HAS BEEN UPDATED 2025. ANY CHANGES OR IMPROVEMENTS MADE TO THE PROPERTY AFTER THESE DATES MAY NOT BE SHOWN ON THIS SURVEY.

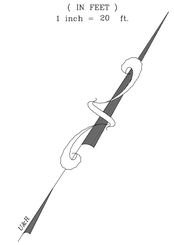
CONTOUR INTERVAL: ONE FOOT.

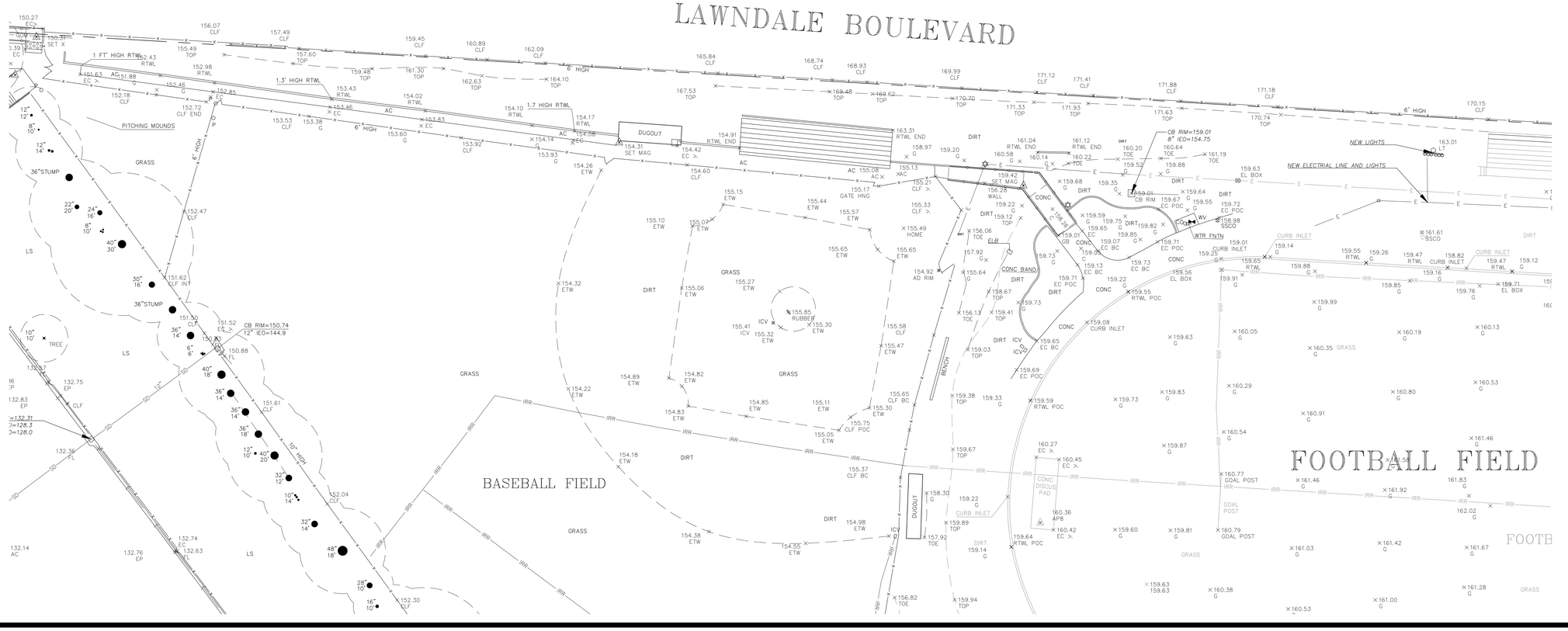
BOUNDARY NOTE: THE BOUNDARY SHOWN ON THIS MAP IS BASED ON RECORD INFORMATION DERIVED FROM THE TITLE REPORT AND FOUND BOUNDARY EVIDENCE IN THE FIELD. THIS IS NOT A RESOLVED BOUNDARY, AND MORE BOUNDARY SURVEYING WILL BE NECESSARY TO RESOLVE THIS BOUNDARY.

GRAPHIC SCALE

20 0 10 20 40 80

(IN FEET)
1 inch = 20 ft.





#	DESC:	REVISIONS	DATE:
1	UPDATED NEW WALKWAY TO UPPER FIELDS		8-30-2012
2	UPDATED NEW BUILDING IN SOUTH CORNER OF CAMPUS		"
3	UPDATED NEW SOFTBALL FIELD		"
4	ADDED STADIUM LIGHTS LOCATION TO SURVEY		"

UNDERWOOD & ROSENBLUM, INC.
civil engineers and surveyors
613 Throckmorton St. #11 San Rafael CA 94901
Tel. No. (408) 453 1222 Fax No. (408) 453 1207

EL CAMINO HIGH SCHOOL
1320 MISSION ROAD
SOUTH SAN FRANCISCO UNIFIED SCHOOL DISTRICT
SOUTH SAN FRANCISCO CALIFORNIA

TOPOGRAPHIC & BOUNDARY SURVEY

Date 1-22-2025
Scale 1"=20'
Dwn by: DT,LA
Checked: FR
Job J24108
Sheet 5

LICENSED LAND SURVEYOR
FRANK M. ROSENBLUM
No. 6395
STATE OF CALIFORNIA

LEGEND

AC	ASPHALT CONCRETE	EC	EDGE OF CONCRETE	HDBD	HEADERBOARD
AD	AREA DRAIN	EL/ELEC	ELECTRIC	IEI	INVERT ELEVATION IN
BC	BEGIN CURVE	EP	EDGE OF PAVEMENT	IEO	INVERT ELEVATION OUT
BLD COR	BUILDING CORNER	FL	FLOW LINE	IET	INVERT ELEVATION THRU
CI	CURB INLET	FNC	FENCE	LS	LANDSCAPING
C/CONC	CONCRETE	FOD	FULL OF DIRT	MH	MAINTENANCE HOLE
CB	CATCH BASIN	G	GROUND	POC	POINT ON CURVE
CLF	CHAIN LINK FENCE	GB	GRADE BREAK	RTWL	RETAINING WALL

TC	TOP OF CURB	SD	STORM DRAIN LINE
TEL	TELEPHONE	W	WATER LINE
TOE	BOTTOM OF SLOPE	IRR	IRRIGATION LINE
TOP	TOP OF SLOPE	E	UNDERGROUND ELECTRIC
WD	WOOD	OH	OVERHEAD UTILITIES
WIR	WIRE FENCE	T	TELEPHONE LINE
			GRADE BREAK
			FLOW LINE

	HAND RAILING		SPOT ELEVATION WITH DESCRIPTION
	BOUNDARY LINE		INDEX ELEVATION CONTOUR
	FENCE LINE		INTERMEDIATE ELEVATION CONTOUR
	EASEMENT LINE		TREE WITH TRUNK DIAMETER AND DRIP LINE RADIUS
	BUILDING LINE		TREE LINE

AD	AREA DRAIN	HB	HOSE BIB
CB	CATCH BASIN	ICV	IRRIGATION CONTROL VALVE
SDMH	STORM DRAIN MAINTENANCE HOLE	W	WATER METER
		WV	WATER VALVE

	FIRE HYDRANT		BOLLARD/POLE
BFP	BACK FLOW PREVENTER		SIGN
CO	CLEAN OUT		LIGHT POLE
RWLUG	RAINWATER LEADER TO UNDERGROUND		

BENCHMARK: #1962 MONUMENT IN CONC WITH TACK AT EDGEWOOD AND EVERGREEN. ELEVATION = 76.65

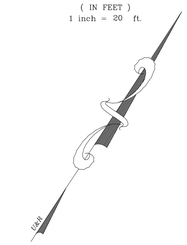
UTILITY NOTE: THE UNDERGROUND UTILITY INFORMATION SHOWN ON THIS MAP WAS OBTAINED BY THE USE OF ELECTRONIC LOCATING EQUIPMENT, VISUAL INSPECTION, AND RECORD INFORMATION. UNDERGROUND UTILITIES ARE SOMETIMES NOT DETECTED OR INACCURATELY MAPPED BY OTHERS. POTHOLING MAY BE REQUIRED TO VERIFY THE LOCATION OR EXISTENCE OF AN UNDERGROUND UTILITY.

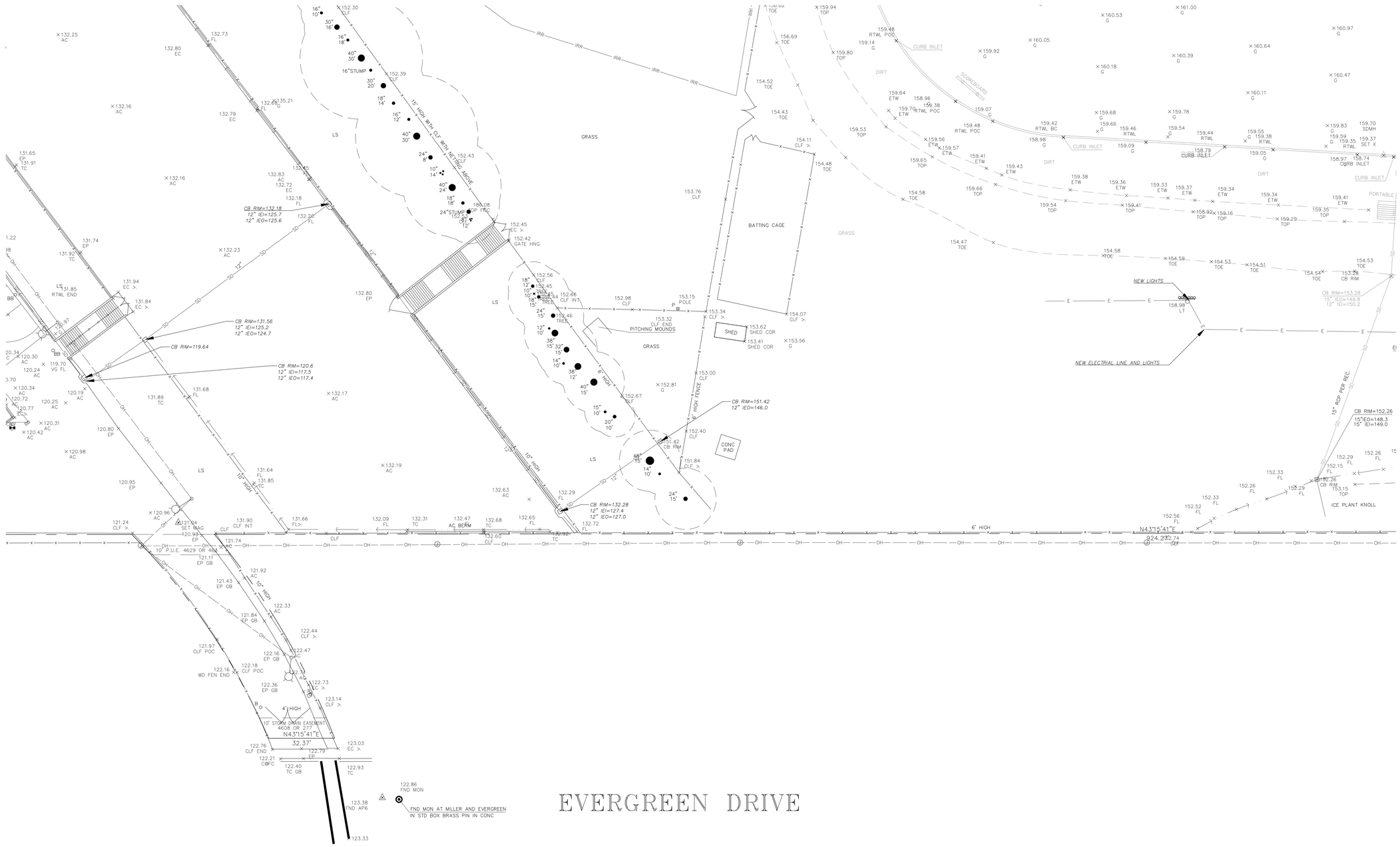
SURVEY NOTE: THIS SURVEY MAP WAS COMPILED FROM A TOPOGRAPHIC AND BOUNDARY SURVEY DONE IN MAY/JUNE 2012, AND AN AERIAL SURVEY DONE ON APRIL 30, 2012. SURVEY HAS BEEN UPDATED 2025. ANY CHANGES OR IMPROVEMENTS MADE TO THE PROPERTY AFTER THESE DATES MAY NOT BE SHOWN ON THIS SURVEY.

CONTOUR INTERVAL: ONE FOOT.

BOUNDARY NOTE: THE BOUNDARY SHOWN ON THIS MAP IS BASED ON RECORD INFORMATION DERIVED FROM THE TITLE REPORT AND FOUND BOUNDARY EVIDENCE IN THE FIELD. THIS IS NOT A RESOLVED BOUNDARY, AND MORE BOUNDARY SURVEYING WILL BE NECESSARY TO RESOLVE THIS BOUNDARY.

GRAPHIC SCALE
20 0 10 20 40 80
(IN FEET)
1 inch = 20 ft.





#	DESC:	DATE:
1	UPDATED NEW WALKWAY TO UPPER FIELDS	8-30-2012
2	UPDATED NEW BUILDING IN SOUTH CORNER OF CAMPUS	"
3	UPDATED NEW SOFTBALL FIELD	"
4	ADDED STADIUM LIGHTS LOCATION TO SURVEY	"

REVISIONS

UNDERWOOD & ROSENBLUM, INC.
civil engineers and surveyors
613 Throckmorton Ave. Mill Valley, CA 94941
Tel. No. (415) 383-1222 Fax No. (415) 383-1207

EL CAMINO HIGH SCHOOL
1320 MISSION ROAD
SOUTH SAN FRANCISCO UNIFIED SCHOOL DISTRICT
SOUTH SAN FRANCISCO CALIFORNIA

TOPOGRAPHIC & BOUNDARY SURVEY

Date 1-22-2025
Scale 1"=20'
Dwn by: DT,LA
Checked: FR
Job J24108
Sheet
6

LICENSED LAND SURVEYOR
FRANK M. ROSENBLUM
No. 6395
STATE OF CALIFORNIA

LEGEND

AC	ASPHALT CONCRETE	EC	EDGE OF CONCRETE	HDBD	HEADERBOARD	TC	TOP OF CURB
AD	AREA DRAIN	EL/ELEC	ELECTRIC	IEI	INVERT ELEVATION IN	TEL	TELEPHONE
BC	BEGIN CURVE	EP	EDGE OF PAVEMENT	IEO	INVERT ELEVATION OUT	TOE	BOTTOM OF SLOPE
BLD COR	BUILDING CORNER	FL	FLOW LINE	IET	INVERT ELEVATION THRU	TOP	TOP OF SLOPE
CI	CURB INLET	FNC	FENCE	LS	LANDSCAPING	WD	WOOD
C/CONC	CONCRETE	FOD	FULL OF DIRT	MH	MAINTENANCE HOLE	WIR	WIRE FENCE
CB	CATCH BASIN	G	GROUND	POC	POINT ON CURVE		
CLF	CHAIN LINK FENCE	GB	GRADE BREAK	RTWL	RETAINING WALL		

- SD — STORM DRAIN LINE
- W — WATER LINE
- IRR — IRRIGATION LINE
- E — UNDERGROUND ELECTRIC
- OH — OVERHEAD UTILITIES
- T — TELEPHONE LINE
- GRADE BREAK
- FLOW LINE
- HAND RAILING
- BOUNDARY LINE
- FENCE LINE
- EASEMENT LINE
- BUILDING LINE

- AD — AREA DRAIN
- CB — CATCH BASIN
- SDMH — STORM DRAIN MAINTENANCE HOLE
- HB — HOSE BIB
- ICV — IRRIGATION CONTROL VALVE
- W — WATER METER
- WV — WATER VALVE
- FIRE HYDRANT
- BFP — BACK FLOW PREVENTER
- CO — CLEAN OUT
- RWLUG — RAINWATER LEADER TO UNDERGROUND

- 222.03 G — SPOT ELEVATION WITH DESCRIPTION
- 60 — INDEX ELEVATION CONTOUR
- 59 — INTERMEDIATE ELEVATION CONTOUR
- 20" / 30' — TREE WITH TRUNK DIAMETER AND DRIP LINE RADIUS
- TREE LINE
- BOLLARD/POLE
- SIGN
- LIGHT POLE

BENCHMARK: #1962 MONUMENT IN CONC WITH TACK AT EDGEWOOD AND EVERGREEN. ELEVATION = 76.65

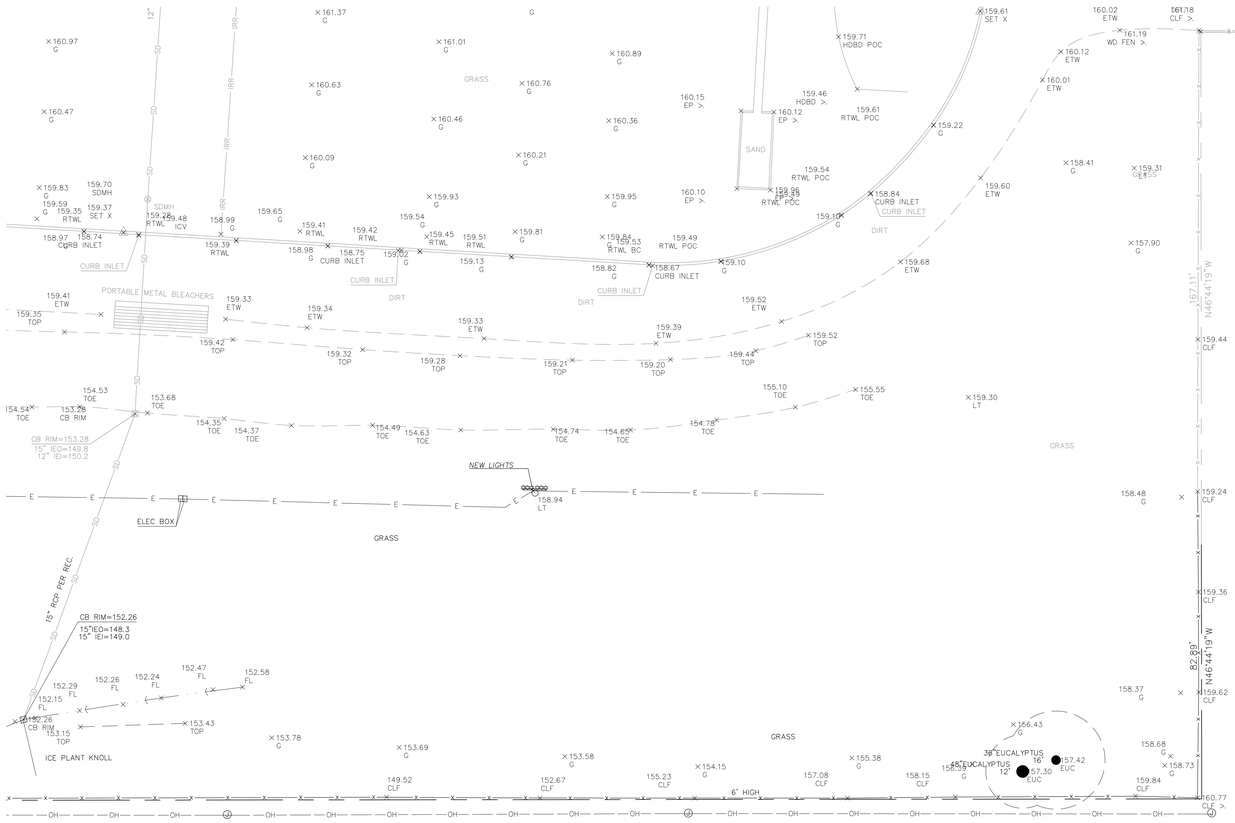
UTILITY NOTE: THE UNDERGROUND UTILITY INFORMATION SHOWN ON THIS MAP WAS OBTAINED BY THE USE OF ELECTRONIC LOCATING EQUIPMENT, VISUAL INSPECTION, AND RECORD INFORMATION. UNDERGROUND UTILITIES ARE SOMETIMES NOT DETECTED OR INACCURATELY MAPPED BY OTHERS. POTHOLING MAY BE REQUIRED TO VERIFY THE LOCATION OR EXISTENCE OF AN UNDERGROUND UTILITY.

SURVEY NOTE: THIS SURVEY MAP WAS COMPILED FROM A TOPOGRAPHIC AND BOUNDARY SURVEY DONE IN MAY/JUNE 2012, AND AN AERIAL SURVEY DONE ON APRIL 30, 2012. SURVEY HAS BEEN UPDATED 2025. ANY CHANGES OR IMPROVEMENTS MADE TO THE PROPERTY AFTER THESE DATES MAY NOT BE SHOWN ON THIS SURVEY.

CONTOUR INTERVAL: ONE FOOT.

BOUNDARY NOTE: THE BOUNDARY SHOWN ON THIS MAP IS BASED ON RECORD INFORMATION DERIVED FROM THE TITLE REPORT AND FOUND BOUNDARY EVIDENCE IN THE FIELD. THIS IS NOT A RESOLVED BOUNDARY, AND MORE BOUNDARY SURVEYING WILL BE NECESSARY TO RESOLVE THIS BOUNDARY.

GRAPHIC SCALE
20 0 10 20 40 80
(IN FEET)
1 inch = 20 ft.



#	DESC.	DATE
1	UPDATED NEW WALKWAY TO UPPER FIELDS	8-30-2012
2	UPDATED NEW BUILDING IN SOUTH CORNER OF CAMPUS	"
3	UPDATED NEW SOFTBALL FIELD	"
4	ADDED STADIUM LIGHTS LOCATION TO SURVEY	"

REVISIONS

UNDERWOOD & ROSENBLUM, INC.
civil engineers and surveyors
613 Throckmorton St., #11 San Rafael, CA 94901
Tel. No. (415) 453 1222 Fax No. (415) 453 1207

EL CAMINO HIGH SCHOOL
1320 MISSION ROAD
SOUTH SAN FRANCISCO UNIFIED SCHOOL DISTRICT
SOUTH SAN FRANCISCO CALIFORNIA

TOPOGRAPHIC & BOUNDARY SURVEY

Date 1-22-2025
Scale 1"=20'
Dwn by: DT,LA
Checked: FR
Job J24108
Sheet 7

LICENSED LAND SURVEYOR
FRANK M. ROSENBLUM
No. 6395
STATE OF CALIFORNIA

LEGEND

AC	ASPHALT CONCRETE	EC	EDGE OF CONCRETE	HDBD	HEADERBOARD	TC	TOP OF CURB
AD	AREA DRAIN	EL/ELEC	ELECTRIC	IEI	INVERT ELEVATION IN	TEL	TELEPHONE
BC	BEGIN CURVE	EP	EDGE OF PAVEMENT	IEO	INVERT ELEVATION OUT	TOE	BOTTOM OF SLOPE
BLD COR	BUILDING CORNER	FL	FLOW LINE	IET	INVERT ELEVATION THRU	TOP	TOP OF SLOPE
CI	CURB INLET	FNC	FENCE	LS	LANDSCAPING	WD	WOOD
C/CONC	CONCRETE	FOD	FULL OF DIRT	MH	MAINTENANCE HOLE	WIR	WIRE FENCE
CB	CATCH BASIN	G	GROUND	POC	POINT ON CURVE		
CLF	CHAIN LINK FENCE	GB	GRADE BREAK	RTWL	RETAINING WALL		

SD	STORM DRAIN LINE	OH	OVERHEAD UTILITIES		HAND RAILING
W	WATER LINE	T	TELEPHONE LINE		BOUNDARY LINE
IRR	IRRIGATION LINE		GRADE BREAK	x x	FENCE LINE
E	UNDERGROUND ELECTRIC		FLOW LINE		EASEMENT LINE
					BUILDING LINE

AD	AREA DRAIN	HB	HOSE BIB		FIRE HYDRANT
CB	CATCH BASIN	ICV	IRRIGATION CONTROL VALVE	BFP	BACK FLOW PREVENTER
SDMH	STORM DRAIN MAINTENANCE HOLE	W	WATER METER	CO	CLEAN OUT
		WV	WATER VALVE	RWLUG	RAINWATER LEADER TO UNDERGROUND

222.03	SPOT ELEVATION WITH DESCRIPTION
60	INDEX ELEVATION CONTOUR
59	INTERMEDIATE ELEVATION CONTOUR
20' 30'	TREE WITH TRUNK DIAMETER AND DRIP LINE RADIUS
	TREE LINE
B P	BOLLARD/POLE
	SIGN
	LIGHT POLE

BENCHMARK: #1962 MONUMENT IN CONC WITH TACK AT EDGEWOOD AND EVERGREEN. ELEVATION = 76.65

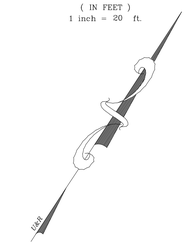
UTILITY NOTE: THE UNDERGROUND UTILITY INFORMATION SHOWN ON THIS MAP WAS OBTAINED BY THE USE OF ELECTRONIC LOCATING EQUIPMENT, VISUAL INSPECTION, AND RECORD INFORMATION. UNDERGROUND UTILITIES ARE SOMETIMES NOT DETECTED OR INACCURATELY MAPPED BY OTHERS. POTHOLING MAY BE REQUIRED TO VERIFY THE LOCATION OR EXISTENCE OF AN UNDERGROUND UTILITY.

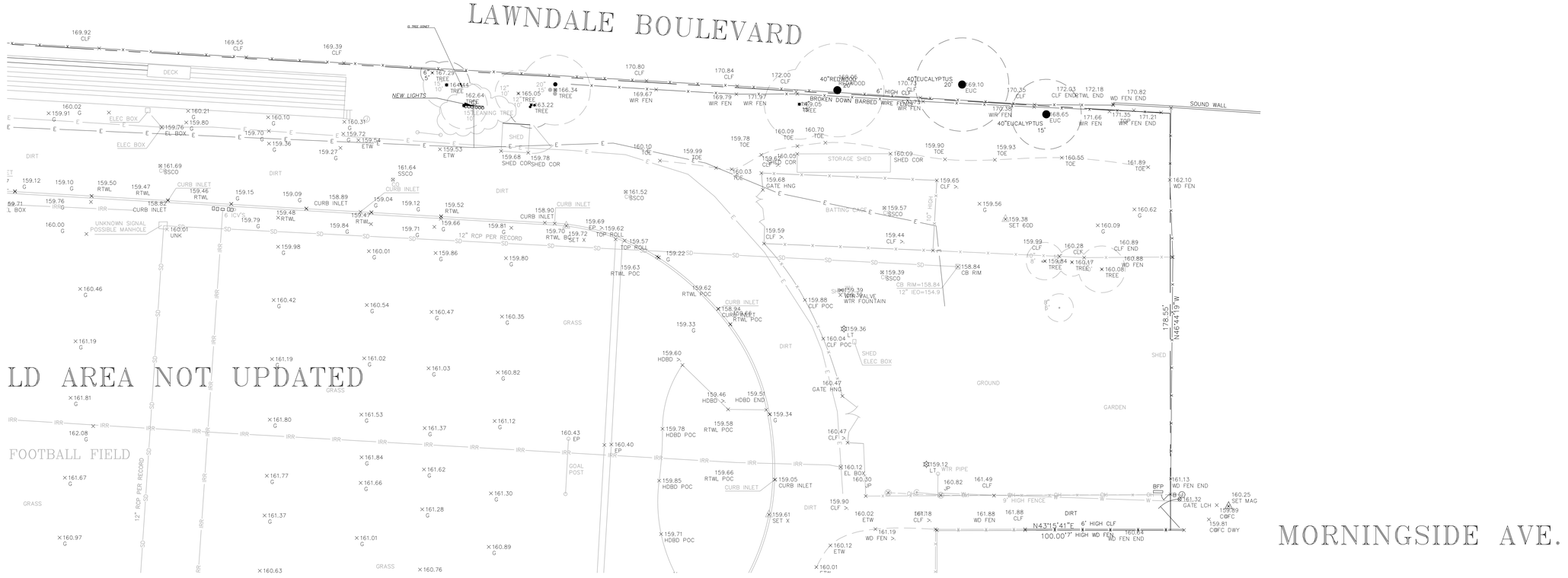
SURVEY NOTE: THIS SURVEY MAP WAS COMPILED FROM A TOPOGRAPHIC AND BOUNDARY SURVEY DONE IN MAY/JUNE 2012, AND AN AERIAL SURVEY DONE ON APRIL 30, 2012. SURVEY HAS BEEN UPDATED 2025. ANY CHANGES OR IMPROVEMENTS MADE TO THE PROPERTY AFTER THESE DATES MAY NOT BE SHOWN ON THIS SURVEY.

CONTOUR INTERVAL: ONE FOOT.

BOUNDARY NOTE: THE BOUNDARY SHOWN ON THIS MAP IS BASED ON RECORD INFORMATION DERIVED FROM THE TITLE REPORT AND FOUND BOUNDARY EVIDENCE IN THE FIELD. THIS IS NOT A RESOLVED BOUNDARY, AND MORE BOUNDARY SURVEYING WILL BE NECESSARY TO RESOLVE THIS BOUNDARY.

GRAPHIC SCALE
20 0 10 20 40 80
(IN FEET)
1 inch = 20 ft.





#	DESC.	REVISIONS	DATE
1	UPDATED NEW WALKWAY TO UPPER FIELDS		8-30-2012
2	UPDATED NEW BUILDING IN SOUTH CORNER OF CAMPUS		-
3	UPDATED NEW SOFTBALL FIELD		-
4	ADDED STADIUM LIGHTS LOCATION TO SURVEY		-
-			-

UNDERWOOD & ROSENBLUM, INC.
civil engineers and surveyors
613 Los Angeles Ave. #11 Simi Valley, CA 93065
Tel. No. (408) 453 1222 Fax No. (408) 453 1207

EL CAMINO HIGH SCHOOL
1320 MISSION ROAD
SOUTH SAN FRANCISCO UNIFIED SCHOOL DISTRICT
SOUTH SAN FRANCISCO CALIFORNIA

TOPOGRAPHIC & BOUNDARY SURVEY

Date 1-22-2025
Scale 1"=20'
Dwn by: DT,LA
Checked: FR
Job J24108
Sheet 8