

TIMBERLANE REGIONAL SCHOOL BOARD

ATKINSON, DANVILLE, PLAISTOW, SANDOWN

THURSDAY, MARCH 9, 2017

Regular Meeting - 7:30 PM

Superintendent's Office
30 Greenough Road , Plaistow, NH
Peter Bealo, Chairman
Kelly Ward, Vice Chairman

Dr. Earl Metzler, II, Superintendent

Dr. Roxanne Wilson, Asst. Superintendent

AGENDA - REVISED

1. **7:30 PM** Call to Order – Chair (10 minutes)
2. Roll Call – Clerk
3. Pledge of Allegiance
4. Student Representative Report
5. Current Business
 - a. **7:40PM** Student Trip to London – ACTION (10 minutes)
 - b. **7:50PM** Sandown Impact Fee Request – ACTION (15 minutes)
 - c. **8:05PM** Batting Cages Update – ACTION (15 minutes)
 - d. **8:20PM** Pick Up Patrol* – INFORMATIONAL (15 minutes)
 - e. **8:35PM** School Board Self Evaluation Results – INFORMATIONAL (30 minutes)
6. **9:05PM** Administrator's Report
 - a. Update on School Activities – INFORMATIONAL
7. **9:10PM** Personnel Report
8. **9:15PM** Committee Reports
9. **9:20PM** Reports of the School Board
10. **9:25PM** Approval of Minutes
 - a. February 16th public and nonpublic and February 10th deliberative
11. Correspondence Folder
12. Vendor and Payroll Registers
13. Delegations or Individuals
14. **9:35PM** Other Business (if time permits)
15. Non-public (if needed)
16. Future Dates

DATE	MEETING TYPE	LOCATION	TIME
March 23	Re-organizational Meeting	SAU	7:30 PM
April 6	Regular Board Meeting	SAU	7:30 PM
April 19	SAU Board Re-organizational Meeting	SAU	7:00 PM
April 20	Regular Board Meeting	SAU	7:30 PM
May 4	Regular Board Meeting	SAU	7:30 PM
May 18	Regular Board Meeting	SAU	7:30 PM
June 1	Regular Board Meeting	SAU	7:30 PM
June 15	Regular Board Meeting	SAU	7:30 PM

ADMINISTRATOR'S REPORT

Administrator's Report for March 9, 2017 School Board Meeting

1-4. OPEN MEETING *Self-explanatory.*

5. CURRENT BUSINESS

a. Student Trip to London – 10 minutes

Eric Constantineau to request permission to organize and plan a student trip to London for summer 2018. ACTION (Policy IJOA)

b. Sandown Impact Fee Request – 15 minutes

Follow up action from the February 16th board meeting regarding further modifying the spreadsheet format and release of student information for the town's impact fee study. ACTION

c. Batting Cages Update – 15 minutes

Board members to review history of batting cages project and take action on plan moving forward. ACTION

d. Pick Up Patrol – 15 minutes

Ken Henderson to present new app for parents to assist schools in managing the afterschool student pick up process. INFORMATIONAL

e. School Board Self Evaluation and 360 Evaluation Results – 30 minutes

Board to review results and begin planning for board goals for 2017-18. INFORMATIONAL

6-9. REPORTS

6. ADMINISTRATOR'S REPORT – *Dr. Metzler to present*

a. Update on happenings and activities with each of the district schools

7. PERSONNEL REPORT – *Dr. Metzler to present (if needed)*

8. COMMITTEE REPORTS – *Committee Chairs to update board on current initiatives.*

9. REPORTS OF THE SCHOOL BOARD

10. APPROVAL OF MINUTES

Three sets: February 10th deliberative session and February 16th public and nonpublic sessions.

11. CORRESPONDENCE

12. VENDOR AND PAYROLL REGISTERS

13. DELEGATIONS AND INDIVIDUALS

14. OTHER BUSINESS

15. NON-PUBLIC *(if needed)*

16. FUTURE DATES

UPCOMING REGULAR MEETING AGENDAS

*This information is provided for informational purposes only. Agenda items are subject to change.
The official agenda will be distributed one week prior to its scheduled meeting.*

March 23, 2017	
Reorganizational Meeting	
Policies	<i>First read</i>
Cleaner Greener Spring Event	<i>Scott Strainge</i>

April 6, 2017	
High School Graduation Date	
Renominations	
Committee Assignments	
School Board Goals	
School Board Training	
Food Service Contract - Tentative	
Policies	<i>Second read</i>

April 20, 2017	
School Board Goals (if needed)	
Summer Hours	
NSBA Conference	<i>Report of conference</i>
Policies	<i>First read</i>

May 4, 2017	
Policies	<i>Second read</i>

May 18, 2017	
Policies	<i>First read</i>
Surplus	

Back-Burner List

Teacher Update	<i>Ryan Richman (schedule 2016-17 presentation dates)</i>
Updated Org Chart	<i>Reflecting Campus</i>
Kindergarten Committee Report	
School Board Correspondence Process	
Adding Additional Board Meeting	<i>To address donations, awards, field trips</i>



London Calling: Timberlane Students Go Across the Pond

Depart from TRHS first week in July, 2018
One week in London with side trips to Oxford and
Stratford Upon Avon.

Proposed by Eric Constantineau





About the Trip

Purpose: To expose Timberlane students to significant historical, cultural, and artistic influences based in London, Oxford and Stratford upon Avon.

The trip's focus will be based on England's theatrical heritage, especially William Shakespeare's influence on theatre and culture both in England and around the world.

We will see two Globe Theater performances as well as visiting Shakespeare's birthplace. We will also attend a West End musical. The show has yet to be set at this early date.

The trip will expose students to curriculum covered in Shakespeare class, Theatre courses, World Studies, Music and Art classes.



Proposed Agenda (tentative)

Day One: Travel from Boston to London. Walking tour of Central London.

Day Two: Visit Big Ben, St. Paul's Cathedral, Buckingham Palace, River Walk along the Thames. We will attend our first evening theatrical performance.

Day Three: Visit Buckingham Palace and the changing of the guard. We will attend our first Globe Performance that afternoon. Late afternoon tour of Covent Garden.

Day Four: Visit the Tower of London and then attend the second Globe performance. Go to the Harry Potter Experience. Travel to Abbey Road to cross the street!

Day Five: Travel to Oxford University and take a tour of the university and the town.

Day Six: Travel to Stratford upon Avon and visit Shakespeare's birthplace. Visit Anne Hathaway's home. Attend a Royal Shakespeare performance that evening.

Day Seven: Travel back to London and spend the day exploring and shopping.

Day Eight: Travel back to Boston.



Safety/Organizational Measures:

- Groups will consist of at least 1:6 staff to student ratio.
- Minute by Minute Timeline Agendas.
- Chaperone meetings.
- Chaperone-student meeting.
- Chaperones and students will be given a card with their student and chaperone phone numbers.
- A licensed EF Tour guide will be with us every step of the journey from arrival to departure.
- Several meetings will take place before the trip which will introduce chaperones, students and parents to England's cultural heritage.
- Students and chaperones will be introduced to the Shakespeare plays we will be seeing.

Safety/Organizational Measures: Before the trip

All chaperones will be provided with:

- Student medical information.
- Student's parent/guardian contact info.
- Group contacts.
- Chaperone contacts.
- Timeline, map and directions to every spot on their itinerary.





Safety/Organizational Measures:

Designated staff member without an assigned group to take care of any student(s) who experience sickness/problems.

Faculty chaperones must complete or update the medical training provided by the school nurses (basic medical training and CPR).

EF Tour Guides have contact and access to area hospitals.

Chaperones will take attendance throughout the day.

Every student will have a partner that they are with at all times.

Emergency Meet-Up Spots

- Chaperones will indicate meet-up spots at each location in the city in case of separation.
- Based upon enrollment of students on the trip, a chaperone will be designated for any student who have special education needs.



Information about the Tour Company, EF Tours:

- EF is one of the largest and most reliable student tour companies.
- Through EF tours, all overnight stays are in quality hotels especially chosen for dealing with the needs of student tour groups.
- EF tours provides regional breakfasts and dinners daily. Lunches must be purchased by the travelers.
- EF provides a full time Tour Director who stays with the group 24/7. They are responsible for handling every tour detail (buses, meals, tickets, etc.)
- EF provides 24 hour emergency assistance.
- EF has a Global Travel and Protection Plan that includes: tour cancellation and interruption coverage, Illness and Accident Coverage, Baggage and Property Coverage, and Flight Delay Coverage.

Cost of the trip: At this point in time the cost of the trip will be around \$3,300. The earlier we can set the date for the trip, we will be able to lock in a lower rate.

Timberlane Regional School District	Policy Code: IJOA
Adopted: 10-15-86 Revised: 05-02-91 Reaffirmed: 02-24-05	Page 1 of 2

STUDENT TRIPS

Field trips designed to stimulate student interest and inquiry and provide opportunities for social growth and development are considered appropriate extensions of the classroom. To the extent that they provide the most effective means for accomplishing general curriculum objectives of the school, the building Principal may authorize field trips.

To be educationally beneficial, a field trip requires thoughtful selection, careful advance preparation of the class, and opportunities for pupils to assimilate the experience during and at the conclusion of the trip. To this end, teachers and principals will be expected to consider the following factors in selection of field trips:

- (a) value of the activity to the particular class group or class groups;
- (b) relationship of the field trip activity to a particular aspect of classroom instruction;
- (c) suitability of the activity and distance traveled to the age level;
- (d) mode and availability of transportation; and
- (e) cost.

Chaperons for field trips will be assigned at the discretion of the Principal according to the type of trip involved.

Sanctioning Student Trips

- A. School-sponsored trips are defined as student trips that have been organized, scheduled or otherwise promoted by the School Board, Superintendent of Schools, or building Principal. Examples would be athletic trips, band trips, class trips, etc. Only those trips that are deemed to have significant educational value and that are directly related to existing educational programs shall be sponsored. Any trip involving travel of over 300 miles, overnight travel, or a overnight trip requiring a student's absence from the school building during normal school hours shall require the prior approval of the School Board. Overnight trips and/or trips over 300 miles that are held annually shall require the approval of the Superintendent rather than the school board.
- B. School related trips are defined as student trips organized; scheduled, or sponsored by a school club or other organization connected with the school whose advisor is salaried by the District or whose advisor has been appointed by the school administration. Only those trips directly related to existing educational programs shall be sponsored. Any trip involving fund-raising and/or a student's absence from

Timberlane Regional School District	Policy Code: IJOA
Adopted: 10-15-86 Revised: 05-02-91 Reaffirmed: 02-24-05	Page 2 of 2

the school building during normal school hours shall require the prior approval of the School Board. The building Principal or Superintendent of Schools, who may consult the Board or request general Board approval for a series of field trips or general type of field trip, may approve other school-sponsored trips.

- C. Any other trips, including those that may involve participation of students from the Timberlane Regional School District or employees of the Timberlane Regional School District that are not explicitly approved by the School Board, the Superintendent of Schools, or the building Principal in accordance with the above procedures, are not school-sponsored or school-related trips and shall not be represented as such. Planning for, recruitment of participants for, or any other activity related to such trips shall not take place within the schools of the District or utilize District facilities unless approved by the Principal. It is the obligation of the planners of such trips to ensure that any literature about such trips, announcements of such trips, or recruiting materials for participants in such trips shall make it clear to parents and guardians, and students that the trip is being organized and sponsored by a private individual or group and not by the Timberlane Regional School District. Parents, guardians, and students must be told explicitly that the District accepts no responsibility, financial or otherwise, for the trip.

Financing Student Trips

- A. The cost of school-sponsored trips shall be the responsibility of the School District and will be provided for in the regular annual budgetary process. In cases where funds are limited, the school administration may assess a fee to participating students in order to recover costs or may permit fund-raising by the student organization involved.
- B. The cost of school-related trips shall be the responsibility of the sponsoring club and/or organization. The process by which funds are raised and expended must be approved in advance by the building Principal and/or Superintendent of Schools.
- C. Solicitation is prohibited within the Timberlane Regional School District facilities or during regular school hours by Timberlane employees or students for funds for any but school-sponsored or school-related trips for which fund-raising is explicitly approved in accordance with this policy.

2016 INVENTORY OF TAXABLE PROPERTY

AS REQUIRED BY RSA 74

DUE ON OR BEFORE APRIL 15TH

RETURN TO: (ASSESSING OFFICIALS)

(Fold along this line)

SEND TO:

STEP 1 PROPERTY IDENTIFI- CATION	Map #	Lot #	Size of Lot/Number of Acres:		
	Street/Road Number and Name:				
STEP 2 PROPERTY CHANGES	Have there been any changes to this property since April 1, 2015 ? Yes <input type="checkbox"/> No <input type="checkbox"/> (If no, go to Step 3)				
	Describe any ADDITIONS, ALTERATIONS, DELETIONS OR IMPROVEMENTS which were made to the land or to the interior or exterior of any building(s):				
	Describe any NEW building(s) which have been partially or totally constructed since April 1, 2015 :				
	Size of Building:	Type of Building:			
STEP 3 TAXING INFORMATION	Is any portion of the parcel assessed under Current Use?		Yes <input type="checkbox"/>	No <input type="checkbox"/>	
	Is any portion of the parcel assessed under a Conservation Restriction Assessment?		Yes <input type="checkbox"/>	No <input type="checkbox"/>	
	Is any portion of the property assessed as Farm Structures or Land Under Farm Structures?		Yes <input type="checkbox"/>	No <input type="checkbox"/>	
	If Yes to any of the above, describe any changes in the use of land or structures since April 1, 2015 :				
STEP 4 OTHER PROPERTY	A. Do you own a manufactured home or any other building(s) on land owned by another person?		Yes <input type="checkbox"/>	No <input type="checkbox"/>	
	If yes, Name of landowner:				
	B. If you have sold or otherwise transferred any portion of this property since April 1, 2015 , provide the following information:		Date of Transfer:		
Name of person transferred to:		Address:			
C. If you have purchased or otherwise acquired any parcels of real estate in this Town since April 1, 2015 , provide the following for each parcel acquired:					
Date of Acquisition:		Name of Seller:			
If known, Map #		Lot #	Street/Road Number and Name		
STEP 5 CENSUS REQUIRE- MENTS RSA:74:4, III(C)	LAST NAME		FIRST NAME	MI	AGE
STEP 6 SPECIAL ASSESSMENT	Is this parcel assessed pursuant to: <input type="checkbox"/> RSA 79-G, Taxation of Qualifying Historic Buildings or <input type="checkbox"/> RSA 79-H, Taxation of Certain Chartered Schools? If yes, have any changes been made in the use of the property since April 1, 2015 ? Please Describe:				
STEP 7 SIGNATURES	Under penalty of perjury, I (we) declare that, to the best of my (our) knowledge and belief, the foregoing information contains a full, true and correct statement of the real property which I (we) owned as of April 1, 2016 in the City/Town of:				
	Print or Type Name		Signature (in ink)	Date	
	Print or Type Name		Signature (in ink)	Date	

PLEASE CONTACT CITY/TOWN WITH ANY QUESTIONS.

NEW HAMPSHIRE DEPARTMENT OF REVENUE ADMINISTRATION
INVENTORY OF TAXABLE PROPERTY
AS REQUIRED BY RSA 74

To obtain a receipt that an inventory was filed, the taxpayer must fill in their name, address and city/town below and enclose a self addressed stamped envelope.

2016 RECEIPT ACKNOWLEDGEMENT	Name	
	Address	
	City/Town	
	Received By City/Town	Date Received by City/Town

(Assessing Officials Detach along this line)

GENERAL INSTRUCTIONS

WHO MUST FILE	Every person and every corporation by its president or other person with authority to do so, having knowledge of its property and affairs, pursuant to RSA 74.
WHERE TO FILE	A completed Form PA-28 must be filed with the selectmen or assessing officials of the City/Town where the property is located.
WHEN TO FILE	A COMPLETED FORM PA-28 MUST BE MAILED POSTAGE PREPAID OR DELIVERED TO CITY/TOWN ON OR BEFORE APRIL 15, 2016 . RSA 74:7
WHAT IS TAXABLE	All real estate, including land, buildings, manufactured housing, factories, electric plants, pipelines and any appurtenant structures.
REQUIREMENTS	RSA 74:4 requires all property owners to report the status of each parcel of taxable property in the aforementioned City/Town as of April 1, 2016 .
PROPERTY TAX RELIEF	You may be entitled to the following tax relief: An exemption or Veteran's tax credit; an abatement from your property tax or a tax deferral for the elderly or disabled. For additional information, contact your selectmen or assessor. For residents who have not previously filed a permanent application form for property tax exemption or credit, Form PA-29 may be obtained from the city/town office or the NH Department of Revenue Administration (NH DRA) web site at www.revenue.nh.gov/ . Click on the tax forms link. Property owners may also qualify for Low and Moderate Income Homeowner's Property Tax Relief. To obtain more information, visit the Department's web site at www.revenue.nh.gov/ . The annual filing period for this relief is from May 1st through June 30th.
INTEREST AND DIVIDENDS TAX RSA: 77	Individuals are required to file an Interest and Dividends Tax Return, if their gross interest and/or dividend income exceeds \$2,400 (\$4,800 for joint filers). General state tax information can be obtained from the NH DRA at (603) 230-5920 between the hours of 8:00 AM and 4:30 PM. NH DRA tax forms may be obtained by visiting our web site at www.revenue.nh.gov/ or by calling (603) 230-5001.
PENALTY	Any person or corporation who fails to file an Inventory of Taxable Property under RSA 74:7-a, shall be assessed a penalty equal to 1% of the property tax and not less than \$10 or more than \$50.
DOOMAGE	Pursuant to RSA 74:12, if any person or corporation willfully fails to make and return this inventory, or makes any false answers or statements therein, the selectmen or assessors shall determine as nearly as practicable, the amount and value of the property for which the person or corporation is taxable, and shall set down to such person or corporation, by way of dooming, four times as much as such property would be taxable if truly returned and inventoried.
APPEALS	A petition for abatement must be filed with the selectmen or assessors by March 1, following the date of notice of tax under RSA 76:1-a. Any subsequent appeal to the Board of Tax and Land Appeals or the Superior Court must be filed on or before September 1 following the date of notice of tax under RSA 76:1-a, and not afterwards.
ADA	Individuals who need auxiliary aids for effective communications in programs and services of the NH DRA are invited to make their needs and preferences known. Individuals with hearing or speech impairments may call TDD Access: Relay NH 1-800-735-2964.
NEEDHELP?	Contact your local city/town for sections 1 through 6. Contact the NH DRA, Municipal & Property Division with inquiries on laws and format at (603) 230-5950.

LINE-BY-LINE INSTRUCTIONS

Attach additional sheets as necessary

STEP 1	Enter the property identification information, which applies to the Inventory of Taxable Property including the Map and Lot number (available from City/town), size of lot, Street/Road number and name.
STEP 2	Enter any changes to the property since April 1, 2015 .
STEP 3	Indicate whether or not there is any portion of the parcel assessed under either Current Use, Conservation Restriction Assessment, or Farm Structures or Land Under Farm Structures. If yes, describe any changes since April 1, 2015 . RSA 79-A, 79-B & 79-F.
STEP 4	A. Enter the information regarding other property on land owned by another person; if yes, give the name of the person. B. Enter if you have sold or transferred any portion of this property, include the land owner's name, address, date(s) of transfer(s)/acquisition(s). C. Enter if you have purchased other property within this city/town and give location information.
STEP 5	Enter the last name, first name, middle initial (MI) and ages(s) of all persons occupying the premises as of April 1, 2016 . If no occupants, indicate "0".
STEP 6	Indicate whether the property is assessed in accordance with RSA 79-G, Taxation of Qualifying Historic Buildings or RSA 79-H, Taxation of Certain Chartered Public School Facilities. If yes, describe any changes to the property since April 1, 2015 .
STEP 7	Signature(s), in ink, and printed name (s) of all property owners are required in the space provided.

INVENTORY RECEIPT #.....

Sandown Impact Fee Data Request:

The board directed the consultant be contacted to verify which data columns were absolutely necessary as the district is considering populating the student enrollment data column and then randomly sorting the data to further secure the student identity. An estimation of the number of man hours needed to accomplish this was requested. This item is to be placed on March 9th agenda.

Contacted consultant who agreed that *upon the board's approval at their March 9th meeting*, the district would:

- Enter the student data by physical address
- Delete columns: St. No., Street Name, DESC, AVLAND, AVPARCEL, STYLE and LIVPERU
- Randomly sort the remaining data while keeping the integrity of the associated remaining columns

Estimated time associated with data retrieval, cross checking, and populating the spreadsheet: 80 man hours.

Sandown Addresses with Housing		Number of Students At This Physical Address													
St. No.	Street Name	Pre-K	K-5	6-8	9-12	USECODE	DESC	HSGUNITS	AVLAND	AVPARCEL	LIVAREA	AYB	STYLE	BRPERU	LIVPERU
10	ACORN AVE					1013	Single Fam Waterfront	1	121800	187700	696	1960	Converted Camp	1	696
12	ACORN AVE					1013	Single Fam Waterfront	1	83800	126100	891	1950	Converted Camp	2	891
4	ALEXIS LN					1010	Single Family	1	75200	235300	1792	2002	Raised Ranch	3	1,792
8	ALEXIS LN					1010	Single Family	1	80800	297600	2388	2006	Colonial	4	2,388
11	ALEXIS LN					1010	Single Family	1	99000	268200	1840	2006	Colonial	3	1,840
12	ALEXIS LN					1010	Single Family	1	93500	303200	2099	2008	Colonial	4	2,099
17	ALEXIS LN					1010	Single Family	1	93100	280200	1912	2012	Colonial	3	1,912
18	ALEXIS LN					1010	Single Family	1	92600	291600	2448	2006	Colonial	4	2,448
22	ALEXIS LN					1011	Single Fam with Apt	1	92500	375300	2888	2006	Colonial	5	2,888
6	ALLEN ST					1030	Manufactured - Mobile	1	74500	108100	1190	1976	Mobile Home	2	1,190
9	ALLEN ST					1010	Single Family	1	74600	214100	1638	2013	Cape Cod	3	1,638
10	ALLEN ST					1030	Manufactured - Mobile	1	76300	109700	1008	1977	Mobile Home	2	1,008
11	ALLEN ST					1030	Manufactured - Mobile	1	74500	153900	1512	2007	Double Wide	3	1,512
14	ALLEN ST					1030	Manufactured - Mobile	1	75400	104200	1468	1972	Mobile Home	3	1,468
15	ALLEN ST					1030	Manufactured - Mobile	1	74500	104700	2128	1965	Double Wide	3	2,128
17	ALLEN ST					1030	Manufactured - Mobile	1	74500	111500	924	2000	Mobile Home	2	924
21	ALLEN ST					1030	Manufactured - Mobile	1	74500	145000	1665	1972	Double Wide	3	1,665
22	ALLEN ST					1030	Manufactured - Mobile	1	74800	112900	1708	1980	Mobile Home	3	1,708
25	ALLEN ST					1010	Single Family	1	73800	204800	1545	1974	Ranch	1	1,545
26	ALLEN ST					1030	Manufactured - Mobile	1	73400	135400	1304	1996	Mobile Home	2	1,304
27	ALLEN ST					1030	Manufactured - Mobile	1	74100	106600	1512	1972	Mobile Home	4	1,512
28	ALLEN ST					1030	Manufactured - Mobile	1	72500	119500	1416	1970	Mobile Home	3	1,416
33	ALLEN ST					1010	Single Family	1	76400	180600	995	1977	Ranch	3	995
41	ALLEN ST					1010	Single Family	1	80400	285000	2482	2001	Colonial	4	2,482
42	ALLEN ST					1010	Single Family	1	80400	279900	2677	2001	Colonial	4	2,677
38	ALLEN ST #1A					1021	Residential Condo	1	0	94200	1020	1991	Condominium	2	1,020
38	ALLEN ST #1B					1021	Residential Condo	1	0	92000	1020	1991	Condominium	2	1,020
38	ALLEN ST #1C					1021	Residential Condo	1	0	92300	1020	1991	Condominium	2	1,020
38	ALLEN ST #1D					1021	Residential Condo	1	0	92000	1020	1991	Condominium	2	1,020
38	ALLEN ST #2A					1021	Residential Condo	1	0	95800	1088	1991	Condominium	2	1,088
38	ALLEN ST #2B					1021	Residential Condo	1	0	98700	1088	1991	Condominium	2	1,088
38	ALLEN ST #2C					1021	Residential Condo	1	0	95800	1088	1991	Condominium	2	1,088
38	ALLEN ST #2D					1021	Residential Condo	1	0	95800	1088	1991	Condominium	2	1,088
38	ALLEN ST #3A					1021	Residential Condo	1	0	92300	1020	1991	Condominium	2	1,020
38	ALLEN ST #3B					1021	Residential Condo	1	0	94300	1020	1991	Condominium	2	1,020
38	ALLEN ST #3C					1021	Residential Condo	1	0	95800	1088	1991	Condominium	2	1,088
38	ALLEN ST #3D					1021	Residential Condo	1	0	95800	1088	1991	Condominium	2	1,088
38	ALLEN ST #4A					1021	Residential Condo	1	0	95800	1088	1991	Condominium	2	1,088
38	ALLEN ST #4B					1021	Residential Condo	1	0	96500	1088	1991	Condominium	2	1,088
38	ALLEN ST #4C					1021	Residential Condo	1	0	96600	1088	1991	Condominium	2	1,088
38	ALLEN ST #4D					1021	Residential Condo	1	0	96400	1088	1991	Condominium	2	1,088
7	AMMY LN					1010	Single Family	1	83700	233900	1638	2003	Cape Cod	3	1,638
8	AMMY LN					1010	Single Family	1	85100	290900	2381	2003	Colonial	3	2,381
12	AMMY LN					1010	Single Family	1	85100	272600	2146	2003	Colonial	3	2,146
13	AMMY LN					1010	Single Family	1	85300	257900	1992	2003	Colonial	3	1,992
2	ANGLE DR					1010	Single Family	1	113600	183800	864	1970	Converted Camp	2	864
3	ANGLE DR					1090	Multi Houses	2	80800	119900	884	1955	Converted Camp	1	442

4	ANGLE DR					1010	Single Family	1	89400	193400	1428	1999	Cape Cod	2	1,428
5	ANGLE DR					1010	Single Family	1	84700	182700	952	1964	Converted Camp	1	952
8	ANGLE DR					1010	Single Family	1	67400	156800	1792	1945	Converted Camp	2	1,792
2	APRIL AVE					1030	Manufactured - Mobile	1	73200	147500	1658	1985	Double Wide	3	1,658
7	APRIL AVE					1030	Manufactured - Mobile	1	72800	108600	1064	1974	Mobile Home	2	1,064
9	APRIL AVE					1030	Manufactured - Mobile	1	72800	88800	1044	1974	Mobile Home	3	1,044
12	APRIL AVE					1030	Manufactured - Mobile	1	69000	141200	1568	2000	Double Wide	3	1,568
13	APRIL AVE					1010	Single Family	1	72900	187400	1512	1986	Double Wide	3	1,512
15	APRIL AVE					1010	Single Family	1	72900	190100	1188	2002	Ranch	2	1,188
16	APRIL AVE					1010	Single Family	1	73700	219900	1764	2014	Colonial	3	1,764
5	ARUDA RD					1010	Single Family	1	55900	139600	1664	2016	Colonial	3	1,664
7	ARUDA RD					1010	Single Family	1	48700	109600	956	1960	Converted Camp	3	956
9	ARUDA RD					1010	Single Family	1	49400	101100	634	1960	Converted Camp	2	634
11	ARUDA RD					1010	Single Family	1	49400	120900	960	1961	Converted Camp	3	960
13	ARUDA RD					1010	Single Family	1	56500	119600	1008	1940	Converted Camp	2	1,008
14	ARUDA RD					1010	Single Family	1	49400	104300	1127	1958	Cape Cod	2	1,127
15	ARUDA RD					1013	Single Fam Waterfront	1	153200	355800	1782	2001	Modern Contemp	2	1,782
16	ARUDA RD					1013	Single Fam Waterfront	1	155900	270200	1533	1962	Conventional	3	1,533
17	ARUDA RD					1013	Single Fam Waterfront	1	196700	301800	1008	1996	Ranch	2	1,008
18	ARUDA RD					1013	Single Fam Waterfront	1	139800	261400	1290	2004	Cape Cod	1	1,290
19	ARUDA RD					1013	Single Fam Waterfront	1	122800	160700	788	1960	Converted Camp	1	788
21	ARUDA RD					1013	Single Fam Waterfront	1	155000	297600	1488	1950	Cape Cod	2	1,488
5	AUTUMN LN #1					1021	Residential Condo	1	0	188600	1570	2006	Condominium	2	1,570
3	AUTUMN LN #2					1021	Residential Condo	1	0	202600	1786	2006	Condominium	2	1,786
1	AUTUMN LN #3					1021	Residential Condo	1	0	189700	1604	2006	Condominium	2	1,604
5	BALSAM LN					1010	Single Family	1	62900	204600	1560	1989	Modern Contemp	3	1,560
7	BALSAM LN					1010	Single Family	1	62900	131200	728	1908	Bungalow	2	728
9	BALSAM LN					1013	Single Fam Waterfront	1	112700	133100	528	1910	Camp	1	528
10	BALSAM LN					1010	Single Family	1	60200	245100	2200	2006	Cape Cod	3	2,200
11	BALSAM LN					1013	Single Fam Waterfront	1	121200	210000	994	1910	Converted Camp	3	994
13	BALSAM LN					1013	Single Fam Waterfront	1	113400	243300	1642	1990	Colonial	3	1,642
4	BEACH RD					1011	Single Fam with Apt	1	104700	270900	2250	1980	Modern Contemp	4	2,250
8	BEAVER CIR					1010	Single Family	1	75300	176100	870	1980	Raised Ranch	3	870
9	BEAVER CIR					1010	Single Family	1	74900	227700	1287	1980	Cape Cod	3	1,287
10	BEAVER CIR					1010	Single Family	1	74800	241700	1894	1982	Raised Ranch	2	1,894
14	BEAVER CIR					1011	Single Fam with Apt	1	80500	254500	2016	1979	Ranch	3	2,016
15	BEAVER CIR					1010	Single Family	1	74600	226200	2200	1979	Colonial	3	2,200
6	BEECHWOOD RD					1010	Single Family	1	72600	201300	1456	1973	Ranch	3	1,456
7	BEECHWOOD RD					1010	Single Family	1	96000	225200	1638	2002	Cape Cod	3	1,638
10	BEECHWOOD RD					1010	Single Family	1	75800	211600	1536	2002	Colonial	3	1,536
13	BEECHWOOD RD					1010	Single Family	1	78300	248100	2382	2002	Colonial	3	2,382
14	BEECHWOOD RD					1010	Single Family	1	79500	232800	1632	2002	Colonial	3	1,632
20	BEECHWOOD RD					1010	Single Family	1	84200	225500	1638	2002	Cape Cod	3	1,638
21	BEECHWOOD RD					1010	Single Family	1	76600	209500	1729	2002	Cape Cod	3	1,729
22	BEECHWOOD RD					1010	Single Family	1	82000	230600	1901	1986	Colonial	3	1,901
27	BEECHWOOD RD					1010	Single Family	1	80000	211100	1638	2001	Cape Cod	3	1,638
32	BEECHWOOD RD					1013	Single Fam Waterfront	1	161200	313200	1424	1930	Ranch	1	1,424
36	BEECHWOOD RD					1013	Single Fam Waterfront	1	103500	131300	728	1960	Camp	2	728
40	BEECHWOOD RD					1013	Single Fam Waterfront	1	124700	230500	1204	1982	Modern Contemp	3	1,204

46	BEECHWOOD RD					1013	Single Fam Waterfront	1	51600	99800	772	1900	Converted Camp	1	772
3	BINGHAM CIR					1010	Single Family	1	88900	194700	1144	1994	Raised Ranch	3	1,144
4	BINGHAM CIR					1010	Single Family	1	89700	208000	1558	1996	Cape Cod	3	1,558
8	BINGHAM CIR					1010	Single Family	1	85300	225200	1490	1988	Raised Ranch	3	1,490
9	BINGHAM CIR					1010	Single Family	1	61800	187200	1826	1987	Colonial	3	1,826
1	BIRCH DR					1010	Single Family	1	49800	98700	839	1955	Converted Camp	2	839
3	BIRCH DR					1010	Single Family	1	77300	194500	1476	1975	Cape Cod	3	1,476
4	BIRCH DR					1010	Single Family	1	100300	181500	760	1959	Converted Camp	2	760
5	BIRCH DR					1010	Single Family	1	81200	160500	1032	1958	Converted Camp	1	1,032
11	BIRCH DR					1010	Single Family	1	102300	186200	908	1970	Ranch	2	908
14	BIRCH DR					1010	Single Family	1	99900	274200	2806	1984	Colonial	4	2,806
15	BIRCH DR					1010	Single Family	1	90100	181400	960	1973	Ranch	3	960
20	BIRCH DR					1010	Single Family	1	98200	245600	1688	1960	Ranch	3	1,688
29	BIRCH DR					1010	Single Family	1	113500	219500	960	1985	Raised Ranch	2	960
4	BRIAN ST					1010	Single Family	1	73000	167000	1344	1976	Cape Cod	3	1,344
5	BRIAN ST					1030	Manufactured - Mobile	1	75800	94900	672	1973	Mobile Home	2	672
9	BRIAN ST					1010	Single Family	1	78200	246300	1888	1976	Raised Ranch	5	1,888
10	BRIAN ST					1010	Single Family	1	77000	259600	2336	1976	Cape Cod	3	2,336
16	BRIAN ST					1010	Single Family	1	76100	184800	1440	1976	Colonial	3	1,440
22	BRIAN ST					1010	Single Family	1	74900	169000	1196	1977	Ranch	3	1,196
26	BRIAN ST					1010	Single Family	1	72400	184200	1056	1978	Ranch	3	1,056
27	BRIAN ST					1030	Manufactured - Mobile	1	70300	134800	864	2012	Double Wide	2	864
30	BRIAN ST					1030	Manufactured - Mobile	1	73300	108500	1274	1988	Mobile Home	2	1,274
34	BRIAN ST					1010	Single Family	1	75900	203400	1750	1986	Ranch	3	1,750
1	BROOK LN					1010	Single Family	1	54100	164700	1056	1970	Ranch	3	1,056
2	BROOK LN					1010	Single Family	1	53900	153200	960	1960	Raised Ranch	3	960
5	BROOKSIDE DR					1010	Single Family	1	75300	179400	1008	1980	Ranch	3	1,008
6	BROOKSIDE DR					1010	Single Family	1	75200	198000	1008	1980	Ranch	3	1,008
9	BROOKSIDE DR					1010	Single Family	1	74700	167900	896	1980	Raised Ranch	2	896
10	BROOKSIDE DR					1010	Single Family	1	74900	209600	1666	1980	Cape Cod	3	1,666
11	BROOKSIDE DR					1010	Single Family	1	74700	191100	1130	1979	Raised Ranch	3	1,130
12	BROOKSIDE DR					1010	Single Family	1	76900	225900	1570	1979	Ranch	3	1,570
15	BROOKSIDE DR					1010	Single Family	1	77100	192900	1530	1980	Colonial	3	1,530
4	BROWN AVE					1010	Single Family	1	56700	108400	780	1956	Converted Camp	1	780
6	BROWN AVE					1010	Single Family	1	53700	98600	782	1960	Converted Camp	1	782
8	BROWN AVE					1010	Single Family	1	53900	149400	1466	1965	Converted Camp	3	1,466
17	BROWN AVE					1013	Single Fam Waterfront	1	147400	285300	1850	1967	Colonial	2	1,850
21	BROWN AVE					1013	Single Fam Waterfront	1	128500	182300	1040	1967	Converted Camp	4	1,040
29	BROWN AVE					1013	Single Fam Waterfront	1	186520	420320	3614	1907	Conventional	3	3,614
32	BROWN AVE					1013	Single Fam Waterfront	1	152700	324300	2520	1987	Colonial	4	2,520
1	BUNCE CIR					1010	Single Family	1	73200	212000	1494	1993	Cape Cod	3	1,494
3	BUNCE CIR					1010	Single Family	1	74900	213400	2036	1993	Cape Cod	3	2,036
4	BUNCE CIR					1010	Single Family	1	74700	197800	1428	1995	Cape Cod	3	1,428
6	BUNCE CIR					1010	Single Family	1	76000	206800	1512	1990	Cape Cod	2	1,512
3	CANDLESTICK LN					1010	Single Family	1	92400	367100	2723	2005	Colonial	4	2,723
6	CANDLESTICK LN					1010	Single Family	1	95800	373600	2710	2003	Colonial	3	2,710
9	CANDLESTICK LN					1010	Single Family	1	93000	336800	2656	2003	Colonial	3	2,656
10	CANDLESTICK LN					1010	Single Family	1	93800	358200	2920	2003	Colonial	4	2,920
13	CANDLESTICK LN					1010	Single Family	1	89900	356500	2894	2005	Colonial	4	2,894

15	CANDLESTICK LN					1010	Single Family	1	97500	380500	2776	2003	Colonial	4	2,776
16	CANDLESTICK LN					1010	Single Family	1	91500	369500	2991	2003	Colonial	4	2,991
22	CANDLESTICK LN					1010	Single Family	1	91600	347400	2612	2006	Colonial	4	2,612
23	CANDLESTICK LN					1010	Single Family	1	105500	439600	3856	2007	Colonial	4	3,856
3	CARRIAGE LN					1010	Single Family	1	88200	237700	1836	1987	Colonial	4	1,836
4	CARRIAGE LN					1010	Single Family	1	85300	230600	1900	1987	Colonial	4	1,900
11	CARRIAGE LN					1010	Single Family	1	84800	246900	2250	1988	Colonial	3	2,250
12	CARRIAGE LN					1010	Single Family	1	86500	233900	1890	1992	Cape Cod	3	1,890
3	CEDAR CIR					1010	Single Family	1	75300	185000	1512	1988	Cape Cod	3	1,512
4	CEDAR CIR					1010	Single Family	1	75300	223700	2050	1969	Colonial	3	2,050
5	CEDAR CIR					1010	Single Family	1	75300	235700	1512	1988	Cape Cod	3	1,512
6	CEDAR CIR					1010	Single Family	1	75300	183900	864	1988	Cape Cod	2	864
1	CELESTE TER					1010	Single Family	1	80400	193000	1234	1974	Raised Ranch	3	1,234
2	CELESTE TER					1010	Single Family	1	83000	207100	1638	1998	Cape Cod	3	1,638
6	CELESTE TER					1010	Single Family	1	83000	207700	1654	1998	Cape Cod	3	1,654
7	CELESTE TER					1010	Single Family	1	81900	186600	1056	1973	Ranch	3	1,056
9	CELESTE TER					1010	Single Family	1	82400	222200	1944	1998	Colonial	3	1,944
12	CELESTE TER					1010	Single Family	1	86800	239300	1944	1999	Colonial	3	1,944
13	CELESTE TER					1010	Single Family	1	82300	223000	1638	1998	Cape Cod	3	1,638
17	CELESTE TER					1010	Single Family	1	84300	257800	1912	1998	Colonial	3	1,912
18	CELESTE TER					1010	Single Family	1	82200	239000	1944	1999	Colonial	3	1,944
20	CELESTE TER					1010	Single Family	1	83600	299600	2384	2002	Colonial	3	2,384
21	CELESTE TER					1010	Single Family	1	84800	281700	2384	2003	Colonial	3	2,384
26	CELESTE TER					1011	Single Fam with Apt	1	87100	330600	2729	2002	Colonial	3	2,729
13	CEMETERY RD					1010	Single Family	1	89150	301250	2178	2001	Modern Contemp	3	2,178
2	CHASE RD					1010	Single Family	1	91000	278600	2642	1790	Antique	3	2,642
3	CHASE RD					1010	Single Family	1	78100	214400	1855	1989	Colonial	3	1,855
4	CHASE RD					1010	Single Family	1	80500	208000	2008	1988	Colonial	3	2,008
21	CHASE RD					1010	Single Family	1	91300	257500	2046	1978	Cape Cod	3	2,046
24	CHASE RD					1010	Single Family	1	69630	259930	2141	1975	Colonial	3	2,141
25	CHASE RD					1010	Single Family	1	88700	223400	1440	1988	Cape Cod	2	1,440
33	CHASE RD					1010	Single Family	1	78700	229800	2735	1890	Conventional	3	2,735
41	CHASE RD					1010	Single Family	1	82800	244800	1834	1997	Colonial	3	1,834
52	CHASE RD					1010	Single Family	1	76700	218900	1338	2007	Raised Ranch	3	1,338
54	CHASE RD					1010	Single Family	1	78300	232900	1605	1975	Conventional	3	1,605
59	CHASE RD					1010	Single Family	1	82500	297000	2548	1976	Conventional	3	2,548
60	CHASE RD					1010	Single Family	1	79200	222900	1967	1985	Cape Cod	4	1,967
61	CHASE RD					1010	Single Family	1	81880	246280	2340	1978	Colonial	2	2,340
62	CHASE RD					1010	Single Family	1	87100	350000	2735	2015	Cape Cod	4	2,735
63	CHASE RD					1010	Single Family	1	72400	182000	1428	1984	Cape Cod	3	1,428
67	CHASE RD					1010	Single Family	1	74900	229400	1519	1978	Conventional	3	1,519
3	CHESTNUT HILL DR					1010	Single Family	1	84000	206900	1428	1991	Cape Cod	3	1,428
6	CHESTNUT HILL DR					1010	Single Family	1	84200	233600	1976	1988	Colonial	4	1,976
12	CHESTNUT HILL DR					1010	Single Family	1	84300	240400	1976	1988	Colonial	4	1,976
18	CHESTNUT HILL DR					1010	Single Family	1	85000	231000	1976	1988	Colonial	4	1,976
23	CHESTNUT HILL DR					1010	Single Family	1	85800	229900	1860	1988	Colonial	3	1,860
26	CHESTNUT HILL DR					1010	Single Family	1	75600	228900	1976	1988	Colonial	4	1,976
29	CHESTNUT HILL DR					1010	Single Family	1	101400	286800	2324	1998	Colonial	3	2,324
30	CHESTNUT HILL DR					1010	Single Family	1	102000	313900	2232	2000	Colonial	3	2,232

33	CHESTNUT HILL DR					1010	Single Family	1	103000	275600	2128	1998	Colonial	3	2,128
34	CHESTNUT HILL DR					1010	Single Family	1	100200	288200	1784	1998	Colonial	3	1,784
7	CHRISTOPHER DR #1					1020	Residential Condo	1	0	222100	1597	2011	Condominium	2	1,597
25	CHRISTOPHER DR #10					1021	Residential Condo	1	0	163600	1190	2007	Condominium	2	1,190
27	CHRISTOPHER DR #11					1021	Residential Condo	1	0	248600	1597	2007	Condominium	2	1,597
31	CHRISTOPHER DR #19					1021	Residential Condo	1	0	205000	1597	2004	Condominium	2	1,597
9	CHRISTOPHER DR #2					1020	Residential Condo	1	0	193200	1190	2011	Condominium	2	1,190
33	CHRISTOPHER DR #20					1021	Residential Condo	1	0	161400	1190	2004	Condominium	2	1,190
35	CHRISTOPHER DR #21					1021	Residential Condo	1	0	161400	1190	2004	Condominium	2	1,190
37	CHRISTOPHER DR #22					1021	Residential Condo	1	0	226100	1597	2004	Condominium	2	1,597
38	CHRISTOPHER DR #23					1021	Residential Condo	1	0	218800	1597	2005	Condominium	2	1,597
36	CHRISTOPHER DR #24					1021	Residential Condo	1	0	175700	1190	2005	Condominium	2	1,190
34	CHRISTOPHER DR #25					1021	Residential Condo	1	0	176100	1190	2005	Condominium	2	1,190
32	CHRISTOPHER DR #26					1021	Residential Condo	1	0	211200	1607	2005	Condominium	2	1,607
48	CHRISTOPHER DR #27					1021	Residential Condo	1	0	229200	1755	2008	Condominium	2	1,755
46	CHRISTOPHER DR #28					1021	Residential Condo	1	0	168300	1278	2008	Condominium	2	1,278
44	CHRISTOPHER DR #29					1021	Residential Condo	1	0	174000	1278	2008	Condominium	2	1,278
11	CHRISTOPHER DR #3					1020	Residential Condo	1	0	228400	1597	2011	Condominium	2	1,597
42	CHRISTOPHER DR #30					1021	Residential Condo	1	0	225800	1755	2008	Condominium	2	1,755
30	CHRISTOPHER DR #31					1021	Residential Condo	1	0	211100	1597	2006	Condominium	2	1,597
28	CHRISTOPHER DR #32					1021	Residential Condo	1	0	161600	1190	2006	Condominium	2	1,190
26	CHRISTOPHER DR #33					1021	Residential Condo	1	0	163200	1190	2006	Condominium	2	1,190
24	CHRISTOPHER DR #34					1021	Residential Condo	1	0	210400	1597	2006	Condominium	2	1,597
22	CHRISTOPHER DR #35					1020	Residential Condo	1	0	240300	1607	2011	Condominium	2	1,607
20	CHRISTOPHER DR #36					1020	Residential Condo	1	0	178600	1190	2010	Condominium	2	1,190
18	CHRISTOPHER DR #37					1020	Residential Condo	1	0	180400	1190	2010	Condominium	2	1,190
16	CHRISTOPHER DR #38					1020	Residential Condo	1	0	230000	1597	2012	Condominium	2	1,597
13	CHRISTOPHER DR #4					1021	Residential Condo	1	0	217000	1597	2009	Condominium	2	1,597
15	CHRISTOPHER DR #5					1021	Residential Condo	1	0	168700	1190	2009	Condominium	2	1,190
17	CHRISTOPHER DR #6					1021	Residential Condo	1	0	176900	1190	2009	Condominium	2	1,190
19	CHRISTOPHER DR #7					1021	Residential Condo	1	0	217300	1597	2009	Condominium	2	1,597
21	CHRISTOPHER DR #8					1021	Residential Condo	1	0	212800	1597	2007	Condominium	2	1,597
23	CHRISTOPHER DR #9					1021	Residential Condo	1	0	165200	1190	2007	Condominium	2	1,190
1	COBBLESTONE LN					1010	Single Family	1	74500	189400	1132	1984	Raised Ranch	3	1,132
2	COBBLESTONE LN					1010	Single Family	1	78300	242800	1132	1984	Raised Ranch	5	1,132
3	COBBLESTONE LN					1011	Single Fam with Apt	1	74500	260500	1924	1984	Raised Ranch	5	1,924
4	COBBLESTONE LN					1010	Single Family	1	74500	189400	1132	1983	Raised Ranch	3	1,132
9	COMPROMISE LN					1010	Single Family	1	84000	258300	2112	2001	Colonial	3	2,112
12	COMPROMISE LN					1010	Single Family	1	70400	250400	2335	2001	Colonial	3	2,335
14	COMPROMISE LN					1010	Single Family	1	78300	238300	1728	2002	Colonial	3	1,728
15	COMPROMISE LN					1010	Single Family	1	77500	247500	2111	2001	Colonial	3	2,111
16	COMPROMISE LN					1010	Single Family	1	75200	253700	2152	2002	Colonial	3	2,152
17	COMPROMISE LN					1010	Single Family	1	75600	240700	2111	2001	Colonial	3	2,111
18	COMPROMISE LN					1010	Single Family	1	68700	231800	1938	2001	Colonial	3	1,938
19	COMPROMISE LN					1010	Single Family	1	75100	236500	1805	2001	Colonial	3	1,805
20	COMPROMISE LN					1010	Single Family	1	66700	217400	1728	2002	Colonial	3	1,728
21	COMPROMISE LN					1010	Single Family	1	76600	233300	1728	2001	Colonial	3	1,728
22	COMPROMISE LN					1010	Single Family	1	64800	236200	1938	2001	Colonial	3	1,938
23	COMPROMISE LN					1010	Single Family	1	78000	244300	1938	2003	Colonial	3	1,938

24	COMPROMISE LN					1010	Single Family	1	63000	205700	1632	2001	Colonial	3	1,632
25	COMPROMISE LN					1010	Single Family	1	83800	252700	2111	2001	Colonial	3	2,111
26	COMPROMISE LN					1010	Single Family	1	68800	252200	2111	2002	Colonial	3	2,111
29	COMPROMISE LN					1010	Single Family	1	85100	250800	1991	2002	Colonial	3	1,991
30	COMPROMISE LN					1010	Single Family	1	61400	224500	1828	2002	Colonial	3	1,828
32	COMPROMISE LN					1010	Single Family	1	60400	275900	2312	2002	Colonial	3	2,312
33	COMPROMISE LN					1010	Single Family	1	80800	242600	1991	2002	Colonial	3	1,991
34	COMPROMISE LN					1010	Single Family	1	61000	256000	2164	2004	Colonial	3	2,164
35	COMPROMISE LN					1010	Single Family	1	83400	250700	1868	2002	Colonial	3	1,868
36	COMPROMISE LN					1010	Single Family	1	62100	223700	1831	2002	Colonial	3	1,831
39	COMPROMISE LN					1010	Single Family	1	82500	260300	1828	2002	Colonial	3	1,828
41	COMPROMISE LN					1010	Single Family	1	76400	226300	1728	2002	Colonial	3	1,728
42	COMPROMISE LN					1010	Single Family	1	81300	252100	2072	2002	Colonial	3	2,072
50	COMPROMISE LN					1010	Single Family	1	94500	263800	1828	2003	Colonial	3	1,828
54	COMPROMISE LN					1010	Single Family	1	88600	260200	1938	2003	Colonial	3	1,938
56	COMPROMISE LN					1010	Single Family	1	83800	234100	1632	2003	Colonial	3	1,632
57	COMPROMISE LN					1010	Single Family	1	87700	270100	2180	2003	Colonial	3	2,180
62	COMPROMISE LN					1010	Single Family	1	88100	249000	1991	2003	Colonial	4	1,991
4	CORTNEY DR					1010	Single Family	1	83400	255700	2104	1990	Colonial	4	2,104
5	CORTNEY DR					1010	Single Family	1	83900	195300	1512	1989	Cape Cod	3	1,512
9	CORTNEY DR					1010	Single Family	1	83100	227400	1651	1989	Modern Contemp	3	1,651
10	CORTNEY DR					1010	Single Family	1	83100	195900	1428	1989	Cape Cod	2	1,428
1	COTTON FARMS RD					1010	Single Family	1	67500	172300	1284	1979	Ranch	2	1,284
5	COTTON FARMS RD					1010	Single Family	1	67100	173700	1008	1980	Ranch	3	1,008
8	COTTON FARMS RD					1010	Single Family	1	69100	205800	2100	1980	Colonial	5	2,100
9	COTTON FARMS RD					1011	Single Fam with Apt	1	64900	166300	960	1980	Ranch	3	960
10	COTTON FARMS RD					1010	Single Family	1	68000	170600	1050	1981	Ranch	3	1,050
6	COUNTRY ACRES RD					1010	Single Family	1	75700	181000	1132	1983	Raised Ranch	3	1,132
7	COUNTRY ACRES RD					1010	Single Family	1	76400	184200	1132	1984	Raised Ranch	3	1,132
10	COUNTRY ACRES RD					1010	Single Family	1	76100	186700	1132	1983	Raised Ranch	3	1,132
11	COUNTRY ACRES RD					1010	Single Family	1	76000	241300	1417	1982	Raised Ranch	3	1,417
14	COUNTRY ACRES RD					1010	Single Family	1	74500	206400	1130	1986	Raised Ranch	3	1,130
16	COUNTRY ACRES RD					1010	Single Family	1	74500	180800	1132	1983	Raised Ranch	3	1,132
18	COUNTRY ACRES RD					1010	Single Family	1	74500	204900	1132	1983	Raised Ranch	3	1,132
21	COUNTRY ACRES RD					1010	Single Family	1	75600	231400	1708	1984	Raised Ranch	3	1,708
22	COUNTRY ACRES RD					1010	Single Family	1	74500	202300	1132	1983	Raised Ranch	3	1,132
24	COUNTRY ACRES RD					1010	Single Family	1	74500	182800	1132	1983	Raised Ranch	3	1,132
25	COUNTRY ACRES RD					1010	Single Family	1	74700	203200	1132	1984	Raised Ranch	3	1,132
26	COUNTRY ACRES RD					1010	Single Family	1	74500	247200	1696	1984	Raised Ranch	3	1,696
28	COUNTRY ACRES RD					1010	Single Family	1	74500	209900	1264	1983	Ranch	3	1,264
30	COUNTRY ACRES RD					1010	Single Family	1	74500	207800	1134	1984	Ranch	3	1,134
34	COUNTRY ACRES RD					1010	Single Family	1	75500	227300	2112	1988	Colonial	3	2,112
35	COUNTRY ACRES RD					1010	Single Family	1	77100	188400	1144	1984	Ranch	3	1,144
3	CRANBERRY MEADOW RD					1010	Single Family	1	80200	267300	2208	1990	Colonial	3	2,208
6	CRANBERRY MEADOW RD					1010	Single Family	1	78800	204300	1424	1972	Raised Ranch	4	1,424
14	CRANBERRY MEADOW RD					1010	Single Family	1	80370	211170	1768	1993	Colonial	4	1,768
3	CRAWFORDS COM					1010	Single Family	1	39800	180400	1924	1993	Modern Contemp	2	1,924
4	CRAWFORDS COM					1010	Single Family	1	45200	175100	1416	1993	Modern Contemp	3	1,416
5	CRAWFORDS COM					1010	Single Family	1	41300	144500	1200	1993	Modern Contemp	2	1,200

6	CRAWFORDS COM					1010	Single Family	1	44100	161300	1200	1993	Modern Contemp	2	1,200
7	CRAWFORDS COM					1010	Single Family	1	43600	157100	1416	1993	Modern Contemp	3	1,416
3	CRICKET LN					1010	Single Family	1	80400	281300	2864	1978	Colonial	3	2,864
6	CRICKET LN					1010	Single Family	1	79600	322600	2928	2006	Colonial	3	2,928
7	CRICKET LN					1010	Single Family	1	83200	235900	2016	1979	Cape Cod	3	2,016
8	CRICKET LN					1010	Single Family	1	82200	201200	1384	1978	Raised Ranch	3	1,384
13	CRICKET LN					1010	Single Family	1	84700	188300	1008	1980	Ranch	3	1,008
16	CRICKET LN					1010	Single Family	1	81900	222100	1308	1985	Split-Level	3	1,308
19	CRICKET LN					1010	Single Family	1	84700	199900	1293	1983	Raised Ranch	3	1,293
22	CRICKET LN					1010	Single Family	1	84000	254100	2288	1984	Cape Cod	3	2,288
23	CRICKET LN					1010	Single Family	1	84300	233000	1512	1984	Raised Ranch	4	1,512
25	CRICKET LN					1010	Single Family	1	82400	190300	1512	1984	Colonial	3	1,512
26	CRICKET LN					1010	Single Family	1	83000	228300	1562	1986	Raised Ranch	3	1,562
27	CRICKET LN					1010	Single Family	1	82700	221700	1577	1982	Raised Ranch	3	1,577
28	CRICKET LN					1010	Single Family	1	83100	279600	2361	1985	Modern Contemp	3	2,361
31	CRICKET LN					1010	Single Family	1	83400	234100	1704	1983	Raised Ranch	3	1,704
32	CRICKET LN					1010	Single Family	1	84100	184400	912	1983	Raised Ranch	3	912
34	CRICKET LN					1010	Single Family	1	83800	172200	922	1985	Cape Cod	2	922
35	CRICKET LN					1011	Single Fam with Apt	1	87500	279600	1793	1983	Raised Ranch	3	1,793
38	CRICKET LN					1010	Single Family	1	82500	192000	1288	1984	Ranch	2	1,288
39	CRICKET LN					1010	Single Family	1	84200	239000	2266	1983	Modern Contemp	2	2,266
40	CRICKET LN					1010	Single Family	1	82200	193700	1144	1987	Modern Contemp	3	1,144
41	CRICKET LN					1010	Single Family	1	86700	216700	1764	1986	Cape Cod	3	1,764
44	CRICKET LN					1010	Single Family	1	82600	208200	2394	1983	Cape Cod	4	2,394
12	CRICKET LN #A					1021	Condo - DPX Condex	1	0	128600	1144	1987	Condex	2	1,144
12	CRICKET LN #B					1021	Condo - DPX Condex	1	0	132100	1144	1987	Condex	2	1,144
5	CROSS RD					1010	Single Family	1	79500	216900	1838	1995	Cape Cod	3	1,838
8	CROSS RD					1010	Single Family	1	74300	191700	1428	1978	Cape Cod	3	1,428
13	CROSS RD					1011	Single Fam with Apt	1	79800	288200	2618	1976	Cape Cod	4	2,618
18	CROSS RD					1010	Single Family	1	77900	181400	1132	1985	Raised Ranch	3	1,132
24	CROSS RD					1090	Multi Houses	3	79500	282800	2278	1973	Raised Ranch	2	759
25	CROSS RD					1010	Single Family	1	79300	254300	2048	2000	Colonial	3	2,048
27	CROSS RD					1010	Single Family	1	86300	258300	1940	2001	Colonial	3	1,940
28	CROSS RD					1030	Manufactured - Mobile	1	56700	111400	920	1999	Double Wide	3	920
29	CROSS RD					1010	Single Family	1	96200	261700	2042	2000	Colonial	3	2,042
34	CROSS RD					1010	Single Family	1	72700	203700	1337	1990	Raised Ranch	3	1,337
38	CROSS RD					1010	Single Family	1	78400	221300	1344	2006	Ranch	3	1,344
42	CROSS RD					1010	Single Family	1	79400	147600	920	1982	Ranch	3	920
43	CROSS RD					1010	Single Family	1	74740	176440	960	1980	Ranch	1	960
46	CROSS RD					1010	Single Family	1	79500	180300	1008	1984	Ranch	3	1,008
50	CROSS RD					1010	Single Family	1	78200	240800	1884	1987	Modern Contemp	3	1,884
51	CROSS RD					1010	Single Family	1	81500	195300	1125	2007	Modern Contemp	2	1,125
54	CROSS RD					1010	Single Family	1	72500	201700	1288	2016	Ranch	2	1,288
55	CROSS RD					1010	Single Family	1	76600	169000	1024	1968	Raised Ranch	1	1,024
56	CROSS RD					1010	Single Family	1	73600	172100	936	1978	Raised Ranch	3	936
62	CROSS RD					1010	Single Family	1	73400	249400	1938	2005	Colonial	3	1,938
1	CUB POND					1013	Single Fam Waterfront	1	44920	54720	210	2006	Camp	0	210
21	CUB POND					1013	Single Fam Waterfront	1	58400	67400	200	1970	Camp	1	200
25	CUB POND					1013	Single Fam Waterfront	1	33500	51900	384	1955	Camp	1	384

37	CUB POND					1013	Single Fam Waterfront	1	44500	58200	336	1960	Camp	1	336
43	CUB POND					1013	Single Fam Waterfront	1	47900	69200	956	1950	Camp	2	956
49	CUB POND					1013	Single Fam Waterfront	1	29500	50200	660	1960	Camp	1	660
55	CUB POND					1013	Single Fam Waterfront	1	29900	46900	576	1960	Camp	1	576
	CUB POND					1013	Single Fam Waterfront	1	50700	89200	1408	1940	Camp	3	1,408
2	DAVID LN					1010	Single Family	1	90000	255900	1933	1997	Colonial	3	1,933
8	DAVID LN					1010	Single Family	1	92500	265300	2196	1997	Colonial	3	2,196
9	DAVID LN					1010	Single Family	1	85500	285900	2016	2012	Colonial	3	2,016
10	DAVID LN					1010	Single Family	1	87700	241300	1829	1998	Colonial	3	1,829
13	DAVID LN					1010	Single Family	1	86100	292600	2218	2013	Colonial	3	2,218
14	DAVID LN					1010	Single Family	1	96200	246200	1901	1998	Colonial	3	1,901
20	DAVID LN					1010	Single Family	1	90100	242100	1784	1998	Colonial	3	1,784
30	DAVID LN					1010	Single Family	1	86000	267300	2344	1998	Colonial	3	2,344
31	DAVID LN					1010	Single Family	1	98100	286700	1764	1998	Colonial	3	1,764
5	DEBBIE LN					1010	Single Family	1	85500	204100	1190	1990	Raised Ranch	2	1,190
7	DEBBIE LN					1010	Single Family	1	151100	368400	2155	1978	Modern Contemp	3	2,155
8	DEBBIE LN					1010	Single Family	1	93600	290500	2224	2005	Colonial	3	2,224
1	DEE DEE DR					1030	Manufactured - Mobile	1	77000	132000	1680	1970	Double Wide	3	1,680
5	DEE DEE DR					101	Single Family	1	70200	215100	1440	2002	Cape Cod	4	1,440
6	DEE DEE DR					1030	Manufactured - Mobile	1	72800	95900	792	1966	Mobile Home	3	792
7	DEE DEE DR					1010	Single Family	1	75400	199600	1482	1989	Ranch	3	1,482
8	DEE DEE DR					1010	Single Family	1	75100	162700	1056	2002	Ranch	2	1,056
9	DEE DEE DR					1010	Single Family	1	77100	178500	1352	1998	Ranch	3	1,352
10	DEE DEE DR					1010	Single Family	1	74600	185300	1120	2000	Ranch	2	1,120
11	DEE DEE DR					1010	Single Family	1	72800	223700	1680	2012	Ranch	3	1,680
14	DEE DEE DR					1030	Manufactured - Mobile	1	74500	153700	1485	2002	Double Wide	3	1,485
16	DEE DEE DR					1030	Manufactured - Mobile	1	73500	91300	813	1971	Mobile Home	3	813
18	DEE DEE DR					1010	Single Family	1	74900	223100	1456	2013	Cape Cod	3	1,456
21	DEE DEE DR					1010	Single Family	1	73200	257900	1840	2008	Modern Contemp	2	1,840
22	DEE DEE DR					1010	Single Family	1	70200	195400	1604	2000	Ranch	3	1,604
3	DEER RUN RD					1010	Single Family	1	82300	213900	1632	1993	Colonial	3	1,632
4	DEER RUN RD					1010	Single Family	1	83500	203900	1577	1988	Colonial	3	1,577
7	DEER RUN RD					1010	Single Family	1	87400	250000	1948	1989	Cape Cod	3	1,948
8	DEER RUN RD					1010	Single Family	1	82300	222400	1842	1988	Colonial	3	1,842
9	DEER RUN RD					1010	Single Family	1	84400	249500	1842	1988	Cape Cod	3	1,842
12	DEER RUN RD					1010	Single Family	1	82400	256200	2296	1988	Colonial	3	2,296
16	DEER RUN RD					1010	Single Family	1	82900	243000	2272	1988	Colonial	4	2,272
5	DEPOT RD					1010	Single Family	1	78950	258450	2524	1880	Conventional	4	2,524
12	DEPOT RD					1010	Single Family	1	76500	205100	1913	1952	Ranch	4	1,913
29	DEPOT RD					1010	Single Family	1	74600	98500	726	1900	Camp	1	726
33	DEPOT RD					1010	Single Family	1	73700	182700	1549	1935	Ranch	2	1,549
5	DIANE LN					1010	Single Family	1	85900	278500	2336	1998	Colonial	3	2,336
9	DIANE LN					1010	Single Family	1	92600	216000	1638	1998	Cape Cod	3	1,638
10	DIANE LN					1010	Single Family	1	89000	207900	1578	1998	Cape Cod	2	1,578
5	DILLON AVE					1010	Single Family	1	83200	278200	2206	2001	Colonial	3	2,206
6	DILLON AVE					1010	Single Family	1	84000	256400	1974	2000	Colonial	3	1,974
9	DILLON AVE					1010	Single Family	1	87800	303000	2382	2002	Colonial	4	2,382
10	DILLON AVE					1010	Single Family	1	84400	276200	2363	2000	Colonial	3	2,363
14	DILLON AVE					1010	Single Family	1	86900	246700	1728	2001	Colonial	3	1,728

15	DILLON AVE					1010	Single Family	1	87400	313700	2628	2003	Cape Cod	4	2,628
20	DILLON AVE					1010	Single Family	1	86500	287600	2389	2002	Colonial	3	2,389
12	EAMES WY					1013	Single Fam Waterfront	1	103500	436200	3560	2003	Modern Contemp	5	3,560
24	EAMES WY					1013	Single Fam Waterfront	1	112100	362500	2537	2003	Modern Contemp	2	2,537
3	EAST LN					1010	Single Family	1	53600	148300	1216	1954	Ranch	2	1,216
4	EAST LN					1010	Single Family	1	53600	154600	960	1975	Raised Ranch	3	960
5	EAST LN					1010	Single Family	1	53600	87300	1032	1950	Camp	3	1,032
6	EAST LN					1010	Single Family	1	51500	154700	1026	1970	Ranch	2	1,026
7	EAST LN					1010	Single Family	1	53600	85900	675	1960	Camp	3	675
8	EAST LN					1010	Single Family	1	53900	280000	2800	2004	Colonial	2	2,800
9	EAST LN					1010	Single Family	1	52500	262200	2220	1993	Conventional	3	2,220
10	EAST LN					1010	Single Family	1	55700	164800	1825	1962	Colonial	2	1,825
11	EAST LN					1010	Single Family	1	54900	108200	992	1950	Converted Camp	3	992
15	EAST LN					1013	Single Fam Waterfront	1	164000	216000	844	1914	Converted Camp	2	844
16	EAST LN					1013	Single Fam Waterfront	1	153500	286200	1841	1950	Modern Contemp	3	1,841
2	EASTFIELD LOOP					1010	Single Family	1	43100	123200	816	1994	Modern Contemp	1	816
4	EASTFIELD LOOP					1010	Single Family	1	43400	176600	1416	1995	Modern Contemp	2	1,416
5	EASTFIELD LOOP					1010	Single Family	1	43700	195000	1840	1995	Conventional	3	1,840
6	EASTFIELD LOOP					1010	Single Family	1	43400	157500	1366	1995	Modern Contemp	3	1,366
7	EASTFIELD LOOP					1010	Single Family	1	42600	138200	1200	1995	Modern Contemp	2	1,200
8	EASTFIELD LOOP					1010	Single Family	1	42200	162900	1416	1995	Modern Contemp	3	1,416
10	EASTFIELD LOOP					1010	Single Family	1	42400	195200	1680	1995	Modern Contemp	3	1,680
12	EASTFIELD LOOP					1010	Single Family	1	43500	136500	942	1995	Ranch	2	942
13	EASTFIELD LOOP					1010	Single Family	1	41700	162400	1416	1994	Modern Contemp	3	1,416
14	EASTFIELD LOOP					1010	Single Family	1	44300	135100	816	1995	Modern Contemp	1	816
15	EASTFIELD LOOP					1010	Single Family	1	41600	156000	1416	1995	Modern Contemp	3	1,416
16	EASTFIELD LOOP					1010	Single Family	1	45600	173700	1416	1995	Modern Contemp	3	1,416
18	EASTFIELD LOOP					1010	Single Family	1	44500	174400	1416	1995	Modern Contemp	3	1,416
19	EASTFIELD LOOP					1010	Single Family	1	43500	175900	1416	1995	Modern Contemp	3	1,416
20	EASTFIELD LOOP					1010	Single Family	1	43400	147400	1200	1995	Modern Contemp	2	1,200
21	EASTFIELD LOOP					1010	Single Family	1	43600	132000	816	1995	Modern Contemp	1	816
22	EASTFIELD LOOP					1010	Single Family	1	43700	144200	1200	1995	Modern Contemp	2	1,200
24	EASTFIELD LOOP					1010	Single Family	1	44100	166500	1416	1995	Modern Contemp	3	1,416
25	EASTFIELD LOOP					1010	Single Family	1	43600	160600	1040	1995	Modern Contemp	2	1,040
26	EASTFIELD LOOP					1010	Single Family	1	42800	157500	1200	1995	Modern Contemp	2	1,200
28	EASTFIELD LOOP					1010	Single Family	1	42900	156000	903	1995	Ranch	2	903
30	EASTFIELD LOOP					1010	Single Family	1	43000	128300	942	1995	Ranch	2	942
31	EASTFIELD LOOP					1010	Single Family	1	44200	137700	816	1995	Modern Contemp	1	816
32	EASTFIELD LOOP					1010	Single Family	1	43500	131000	816	1995	Modern Contemp	1	816
33	EASTFIELD LOOP					1010	Single Family	1	44900	168000	1416	1995	Modern Contemp	3	1,416
34	EASTFIELD LOOP					1010	Single Family	1	43500	186300	1582	1995	Ranch	3	1,582
36	EASTFIELD LOOP					1010	Single Family	1	43400	172700	942	1995	Ranch	2	942
38	EASTFIELD LOOP					1010	Single Family	1	43700	127700	816	1995	Ranch	1	816
39	EASTFIELD LOOP					1010	Single Family	1	42400	167900	1416	1995	Modern Contemp	3	1,416
40	EASTFIELD LOOP					1010	Single Family	1	43900	160400	942	1995	Ranch	2	942
41	EASTFIELD LOOP					1010	Single Family	1	42100	139200	1228	1995	Ranch	2	1,228
42	EASTFIELD LOOP					1010	Single Family	1	45200	158200	1200	1995	Modern Contemp	2	1,200
43	EASTFIELD LOOP					1010	Single Family	1	45400	169300	1416	1995	Modern Contemp	3	1,416
44	EASTFIELD LOOP					1010	Single Family	1	45000	163000	1200	1995	Modern Contemp	2	1,200

46	EASTFIELD LOOP					1010	Single Family	1	45600	151900	1200	1995	Modern Contemp	2	1,200
47	EASTFIELD LOOP					1010	Single Family	1	43000	165800	1416	1995	Modern Contemp	3	1,416
48	EASTFIELD LOOP					1010	Single Family	1	44900	143400	942	1995	Ranch	2	942
49	EASTFIELD LOOP					1010	Single Family	1	43300	183800	1632	1995	Modern Contemp	3	1,632
50	EASTFIELD LOOP					1010	Single Family	1	44600	141300	1200	1995	Modern Contemp	2	1,200
1	ELIZABETH RD					1010	Single Family	1	68100	237800	1764	2012	Colonial	4	1,764
5	ELIZABETH RD					1010	Single Family	1	74700	207900	1638	2011	Cape Cod	3	1,638
6	ELIZABETH RD					1030	Manufactured - Mobile	1	73300	113200	1544	1974	Mobile Home	3	1,544
7	ELIZABETH RD					1030	Manufactured - Mobile	1	70900	138900	924	2014	Mobile Home	2	924
10	ELIZABETH RD					1030	Manufactured - Mobile	1	70800	190700	1568	2009	Ranch	2	1,568
12	ELIZABETH RD					1010	Single Family	1	73200	168600	1024	1979	Ranch	2	1,024
13	ELIZABETH RD					1030	Manufactured - Mobile	1	75700	102900	1404	1974	Mobile Home	2	1,404
14	ELIZABETH RD					1030	Manufactured - Mobile	1	74900	110800	1290	1979	Mobile Home	2	1,290
19	ELIZABETH RD					1030	Manufactured - Mobile	1	74600	147000	1350	2004	Double Wide	2	1,350
20	ELIZABETH RD					1030	Manufactured - Mobile	1	69900	89900	1250	1974	Mobile Home	2	1,250
23	ELIZABETH RD					1010	Single Family	1	73300	188000	1144	1986	Raised Ranch	3	1,144
25	ELIZABETH RD					1030	Manufactured - Mobile	1	74500	94900	924	1979	Mobile Home	3	924
28	ELIZABETH RD					1010	Single Family	1	73500	187300	1166	1976	Cape Cod	3	1,166
29	ELIZABETH RD					1010	Single Family	1	80500	173300	1040	1982	Ranch	2	1,040
31	ELIZABETH RD					1010	Single Family	1	60500	161600	2080	2015	Colonial	3	2,080
32	ELIZABETH RD					1010	Single Family	1	74700	195800	1040	2004	Raised Ranch	2	1,040
35	ELIZABETH RD					1030	Manufactured - Mobile	1	73300	115600	1144	1987	Mobile Home	3	1,144
36	ELIZABETH RD					1030	Manufactured - Mobile	1	74700	120800	924	1991	Mobile Home	2	924
37	ELIZABETH RD					1030	Manufactured - Mobile	1	74000	91000	720	1971	Mobile Home	2	720
38	ELIZABETH RD					1030	Manufactured - Mobile	1	73200	139100	1068	1985	Mobile Home	2	1,068
40	ELIZABETH RD					1030	Manufactured - Mobile	1	73100	192900	1404	2000	Double Wide	2	1,404
43	ELIZABETH RD					1010	Single Family	1	74000	198100	1146	1987	Raised Ranch	3	1,146
47	ELIZABETH RD					1030	Manufactured - Mobile	1	74100	75400	1040	1973	Mobile Home	2	1,040
49	ELIZABETH RD					1030	Manufactured - Mobile	1	74100	101800	870	1972	Mobile Home	2	870
50	ELIZABETH RD					1030	Manufactured - Mobile	1	74500	121300	1092	1985	Mobile Home	2	1,092
53	ELIZABETH RD					1030	Manufactured - Mobile	1	74000	104800	924	1984	Mobile Home	2	924
55	ELIZABETH RD					1030	Manufactured - Mobile	1	74100	94300	552	1965	Mobile Home	2	552
4	EXCALIBUR DR					1010	Single Family	1	71800	300800	2578	2002	Colonial	4	2,578
11	EXCALIBUR DR					1010	Single Family	1	91000	325300	2645	2002	Colonial	4	2,645
14	EXCALIBUR DR					1010	Single Family	1	83900	327800	2660	2002	Colonial	4	2,660
15	EXCALIBUR DR					1010	Single Family	1	92000	344100	2787	2002	Colonial	4	2,787
18	EXCALIBUR DR					1010	Single Family	1	102100	362800	2745	2002	Colonial	4	2,745
19	EXCALIBUR DR					1010	Single Family	1	97800	342200	2650	2002	Colonial	4	2,650
1	FAIRFIELD RD					1010	Single Family	1	83500	207600	1547	1986	Cape Cod	3	1,547
4	FAIRFIELD RD					1010	Single Family	1	64500	172500	1911	1986	Cape Cod	2	1,911
6	FAIRFIELD RD					1010	Single Family	1	76900	180600	1092	1986	Ranch	2	1,092
7	FAIRFIELD RD					1010	Single Family	1	68100	201800	1872	1986	Colonial	3	1,872
9	FAIRFIELD RD					1010	Single Family	1	64200	180800	1547	1986	Cape Cod	3	1,547
11	FAIRFIELD RD					1010	Single Family	1	81900	207100	1547	1986	Cape Cod	4	1,547
15	FAIRFIELD RD					1010	Single Family	1	71900	202800	1547	1986	Cape Cod	4	1,547
17	FAIRFIELD RD					1010	Single Family	1	75900	191800	1092	1986	Ranch	2	1,092
19	FAIRFIELD RD					1010	Single Family	1	68300	173900	1092	1987	Ranch	2	1,092
21	FAIRFIELD RD					1010	Single Family	1	79900	207300	1388	1986	Ranch	3	1,388
3	FERGUSON LN					1010	Single Family	1	88900	211500	1512	1994	Cape Cod	3	1,512

4	FERGUSON LN					1010	Single Family	1	86600	224500	1806	1993	Cape Cod	3	1,806
5	FERGUSON LN					1010	Single Family	1	86000	204100	1512	1993	Cape Cod	3	1,512
6	FERGUSON LN					1010	Single Family	1	85000	227300	1728	1993	Colonial	3	1,728
7	FERGUSON LN					1010	Single Family	1	88500	215800	1728	1994	Colonial	3	1,728
8	FERGUSON LN					1010	Single Family	1	83200	248800	1728	1993	Colonial	3	1,728
9	FERGUSON LN					1010	Single Family	1	86400	220200	1901	1995	Colonial	3	1,901
10	FERGUSON LN					1010	Single Family	1	84600	235100	1912	1993	Colonial	3	1,912
11	FERGUSON LN					1010	Single Family	1	84700	264400	2146	1996	Colonial	3	2,146
12	FERGUSON LN					1010	Single Family	1	82900	206400	1728	1993	Colonial	3	1,728
13	FERGUSON LN					1010	Single Family	1	84600	274600	2620	1996	Colonial	4	2,620
14	FERGUSON LN					1010	Single Family	1	84500	212800	1638	1996	Cape Cod	3	1,638
19	FERGUSON LN					1010	Single Family	1	84500	223000	1993	1996	Colonial	4	1,993
21	FERGUSON LN					1010	Single Family	1	78300	240100	1792	1996	Ranch	3	1,792
6	FIRST ST					1010	Single Family	1	54100	107900	768	1950	Converted Camp	2	768
7	FIRST ST					1010	Single Family	1	76100	228800	1764	2011	Colonial	3	1,764
10	FIRST ST					1010	Single Family	1	94600	344600	2395	2005	Ranch	3	2,395
11	FIRST ST					1010	Single Family	1	102300	266900	2100	1996	Cape Cod	4	2,100
13	FIRST ST					1010	Single Family	1	88500	262000	1464	2014	Ranch	3	1,464
8	FOREST RD					1010	Single Family	1	59500	144900	1248	1962	Ranch	2	1,248
10	FOREST RD					1010	Single Family	1	59600	187000	1561	1973	Cape Cod	4	1,561
14	FOREST RD					1013	Single Fam Waterfront	1	169500	262500	708	1986	Cape Cod	3	708
1	FRANCES ST					1010	Single Family	1	72500	211700	1548	1999	Raised Ranch	2	1,548
2	FRANCES ST					1031	Manufactured - Trailer	1	74500	85800	672	1971	Mobile Home	2	672
6	FRANCES ST					1030	Manufactured - Mobile	1	74600	101900	1334	1966	Mobile Home	2	1,334
1	FREMONT RD					1011	Single Fam with Apt	1	83700	240900	2138	1920	Ranch	3	2,138
6	FREMONT RD					1010	Single Family	1	67000	219700	2128	1783	Antique	3	2,128
16	FREMONT RD					1090	Multi Houses	2	85800	254600	1849	1959	Ranch	2	925
17	FREMONT RD					1010	Single Family	1	78700	246200	2142	1986	Colonial	3	2,142
25	FREMONT RD					1010	Single Family	1	79860	484960	5022	1987	Cape Cod	5	5,022
30	FREMONT RD					1010	Single Family	1	94100	337300	2624	1773	Antique	3	2,624
34	FREMONT RD					1010	Single Family	1	75710	390010	3048	2002	Cape Cod	3	3,048
37	FREMONT RD					1010	Single Family	1	86000	327700	3903	1750	Antique	4	3,903
40	FREMONT RD					1010	Single Family	1	78700	234900	2139	1974	Colonial	4	2,139
48	FREMONT RD					1013	Single Fam Waterfront	1	83050	263350	3084	1947	Colonial	8	3,084
59	FREMONT RD					1010	Single Family	1	78000	260500	1974	1985	Cape Cod	3	1,974
60	FREMONT RD					1010	Single Family	1	83700	292100	2717	1995	Colonial	3	2,717
70	FREMONT RD					1013	Single Fam Waterfront	1	91900	224800	1015	1997	Ranch	2	1,015
137	FREMONT RD					1010	Single Family	1	81030	361430	2924	1789	Antique	3	2,924
144	FREMONT RD					1010	Single Family	1	79500	234100	1784	1999	Colonial	3	1,784
154	FREMONT RD					1010	Single Family	1	78300	274200	2325	2001	Colonial	3	2,325
155	FREMONT RD					1010	Single Family	1	78400	167600	1155	1890	Conventional	2	1,155
164	FREMONT RD					1010	Single Family	1	79500	267300	1983	1999	Colonial	3	1,983
165	FREMONT RD					1010	Single Family	1	78420	274120	2214	1890	Antique	3	2,214
170	FREMONT RD					1010	Single Family	1	80800	246100	1784	1999	Colonial	3	1,784
174	FREMONT RD					1010	Single Family	1	66600	176600	1816	1880	Cape Cod	2	1,816
180	FREMONT RD					1010	Single Family	1	84200	223800	1274	1976	Cape Cod	3	1,274
190	FREMONT RD					1010	Single Family	1	82300	193900	1184	1997	Raised Ranch	3	1,184
192	FREMONT RD					1010	Single Family	1	81900	208000	1344	1997	Ranch	3	1,344
196	FREMONT RD					1010	Single Family	1	73600	199800	1288	2005	Ranch	3	1,288

200	FREMONT RD					1010	Single Family	1	69100	296700	2124	2005	Ranch	3	2,124
204	FREMONT RD					1010	Single Family	1	83100	273400	1960	2003	Cape Cod	3	1,960
206	FREMONT RD					1010	Single Family	1	80600	150600	983	1780	Bungalow	3	983
210	FREMONT RD					1010	Single Family	1	74500	183600	1728	1950	Colonial	2	1,728
218	FREMONT RD					1010	Single Family	1	126800	288600	1695	1987	Cape Cod	3	1,695
219	FREMONT RD					1010	Single Family	1	74660	192860	1322	1963	Ranch	3	1,322
222	FREMONT RD					1010	Single Family	1	72600	215400	1692	1986	Modern Contemp	3	1,692
228	FREMONT RD					1010	Single Family	1	80200	185500	1786	1776	Antique	3	1,786
233	FREMONT RD					1010	Single Family	1	94800	254600	1792	1976	Modern Contemp	3	1,792
234	FREMONT RD					1011	Single Fam with Apt	1	91900	281500	1976	1973	Ranch	3	1,976
237	FREMONT RD					1010	Single Family	1	76500	230800	1440	1974	Split-Level	3	1,440
240	FREMONT RD					1010	Single Family	1	78800	239200	1622	2012	Ranch	2	1,622
245	FREMONT RD					1010	Single Family	1	75000	160100	1132	1971	Ranch	2	1,132
246	FREMONT RD					1010	Single Family	1	80300	197900	1344	1997	Cape Cod	4	1,344
247	FREMONT RD					1010	Single Family	1	78700	201200	1092	1993	Raised Ranch	3	1,092
249	FREMONT RD					1011	Single Fam with Apt	1	76080	350780	3677	1949	Cape Cod	4	3,677
253	FREMONT RD					1010	Single Family	1	78700	256600	2058	2003	Colonial	3	2,058
257	FREMONT RD					1010	Single Family	1	76800	251900	2232	1973	Cape Cod	4	2,232
260	FREMONT RD					1010	Single Family	1	87100	212900	1568	1985	Cape Cod	3	1,568
265	FREMONT RD					1010	Single Family	1	79410	164210	1426	1980	Raised Ranch	3	1,426
271	FREMONT RD					1010	Single Family	1	75700	217700	1191	2012	Ranch	3	1,191
274	FREMONT RD					1010	Single Family	1	83100	216400	1344	1991	Ranch	3	1,344
276	FREMONT RD					1010	Single Family	1	81600	218300	1414	1991	Split-Level	3	1,414
279	FREMONT RD					1010	Single Family	1	76200	248700	2320	1980	Colonial	4	2,320
280	FREMONT RD					1010	Single Family	1	75000	196100	1028	1982	Raised Ranch	3	1,028
287	FREMONT RD					1010	Single Family	1	75200	188400	1548	1992	Split-Level	3	1,548
291	FREMONT RD					1010	Single Family	1	76600	198200	1478	1725	Antique	2	1,478
295	FREMONT RD					1010	Single Family	1	76600	178700	2032	1920	Ranch	3	2,032
298	FREMONT RD					1110	Apartments	4	80500	377700	4000	1984	4-8 Units	2	1,000
299	FREMONT RD					1010	Apt Garage	1	76700	149700	995	1982	Apt/Garage	2	995
302	FREMONT RD					1110	Apartments	4	80800	366100	4000	1984	4-8 Units	2	1,000
303	FREMONT RD					1010	Single Family	1	77100	236200	1902	1974	Ranch	3	1,902
306	FREMONT RD					1110	Apartments	4	80600	365900	4000	1984	4-8 Units	2	1,000
1	GEISSER LN					1010	Single Family	1	71500	182600	1092	1986	Ranch	2	1,092
2	GEISSER LN					1010	Single Family	1	67800	169700	1092	1986	Ranch	2	1,092
3	GEISSER LN					1010	Single Family	1	71000	171800	1092	1986	Ranch	2	1,092
4	GEISSER LN					1010	Single Family	1	63100	165600	1092	1986	Ranch	2	1,092
5	GEISSER LN					1010	Single Family	1	63700	199700	1547	1986	Cape Cod	4	1,547
3	GENUINE DR					1010	Single Family	1	85100	326500	2484	2006	Colonial	4	2,484
4	GENUINE DR					1010	Single Family	1	85200	287600	2216	2005	Colonial	3	2,216
7	GENUINE DR					1010	Single Family	1	89800	316600	2504	2005	Colonial	4	2,504
8	GENUINE DR					1010	Single Family	1	90300	308800	2484	2005	Colonial	4	2,484
3	GIORDANI LN					1010	Single Family	1	83500	200100	1152	1984	Ranch	3	1,152
4	GIORDANI LN					1010	Single Family	1	96940	258240	1728	1996	Colonial	3	1,728
9	GIORDANI LN					1010	Single Family	1	84100	233000	1460	1984	Ranch	3	1,460
10	GIORDANI LN					1010	Single Family	1	82700	191800	1056	1984	Ranch	3	1,056
16	GIORDANI LN					1010	Single Family	1	84000	225800	1820	1990	Cape Cod	3	1,820
20	GIORDANI LN					1010	Single Family	1	84000	206000	1638	1990	Cape Cod	4	1,638
24	GIORDANI LN					1010	Single Family	1	85100	306000	2646	1989	Cape Cod	3	2,646

32	GIORDANI LN					1011	Single Fam with Apt	1	83500	363500	3608	1990	Colonial	5	3,608
35	GIORDANI LN					1010	Single Family	1	94100	235100	1976	1993	Colonial	3	1,976
36	GIORDANI LN					1010	Single Family	1	84300	195300	1428	1989	Cape Cod	3	1,428
39	GIORDANI LN					1010	Single Family	1	88800	242700	1524	1990	Raised Ranch	2	1,524
45	GIORDANI LN					1010	Single Family	1	87900	208500	1171	1990	Ranch	3	1,171
49	GIORDANI LN					1010	Single Family	1	88200	218200	1400	1993	Ranch	3	1,400
50	GIORDANI LN					1010	Single Family	1	83900	231800	1859	1990	Colonial	3	1,859
55	GIORDANI LN					1010	Single Family	1	89500	248600	2082	1993	Colonial	4	2,082
56	GIORDANI LN					1010	Single Family	1	85400	226100	1872	1993	Colonial	3	1,872
62	GIORDANI LN					1010	Single Family	1	84500	228200	1831	1994	Colonial	3	1,831
65	GIORDANI LN					1010	Single Family	1	84200	183300	1008	1990	Ranch	3	1,008
5	GLASTOMBURY DR					1010	Single Family	1	83800	376200	2733	2005	Cape Cod	3	2,733
7	GLASTOMBURY DR					1010	Single Family	1	83300	257000	1808	2010	Colonial	3	1,808
8	GLASTOMBURY DR					1011	Single Fam with Apt	1	88800	400900	2595	2006	Cape Cod	4	2,595
11	GLASTOMBURY DR					1010	Single Family	1	83200	274100	1883	2010	Colonial	3	1,883
12	GLASTOMBURY DR					1010	Single Family	1	87300	307000	2041	2010	Colonial	3	2,041
15	GLASTOMBURY DR					1010	Single Family	1	84200	281400	2072	2013	Colonial	3	2,072
16	GLASTOMBURY DR					1010	Single Family	1	91700	277600	1712	2010	Cape Cod	3	1,712
22	GLASTOMBURY DR					1010	Single Family	1	85500	402500	3063	2008	Modern Contemp	3	3,063
23	GLASTOMBURY DR					1010	Single Family	1	84400	280200	1640	2011	Ranch	3	1,640
25	GLASTOMBURY DR					1010	Single Family	1	89900	291700	2131	2012	Colonial	3	2,131
26	GLASTOMBURY DR					1010	Single Family	1	84000	273500	2012	2011	Colonial	3	2,012
27	GLASTOMBURY DR					1010	Single Family	1	83100	279800	1926	2007	Colonial	3	1,926
30	GLASTOMBURY DR					1010	Single Family	1	88700	290400	1926	2007	Cape Cod	3	1,926
31	GLASTOMBURY DR					1010	Single Family	1	83300	297400	2018	2007	Modern Contemp	2	2,018
34	GLASTOMBURY DR					1011	Single Fam with Apt	1	93300	483100	3766	2005	Modern Contemp	4	3,766
35	GLASTOMBURY DR					1010	Single Family	1	82700	318900	1963	2007	Modern Contemp	2	1,963
38	GLASTOMBURY DR					1010	Single Family	1	93200	290900	2200	2006	Colonial	3	2,200
39	GLASTOMBURY DR					1010	Single Family	1	85300	335600	1982	2014	Ranch	3	1,982
42	GLASTOMBURY DR					1010	Single Family	1	90000	303200	2022	2006	Modern Contemp	3	2,022
43	GLASTOMBURY DR					1010	Single Family	1	86700	318200	2212	2007	Modern Contemp	3	2,212
46	GLASTOMBURY DR					1010	Single Family	1	88500	255000	2016	2010	Colonial	3	2,016
47	GLASTOMBURY DR					1010	Single Family	1	85800	344200	2669	2007	Modern Contemp	4	2,669
50	GLASTOMBURY DR					1010	Single Family	1	87500	253300	2036	2010	Colonial	3	2,036
51	GLASTOMBURY DR					1010	Single Family	1	85700	301400	2376	2008	Colonial	3	2,376
54	GLASTOMBURY DR					1010	Single Family	1	85900	291000	2087	2008	Ranch	3	2,087
55	GLASTOMBURY DR					1010	Single Family	1	83720	320020	2264	2010	Colonial	4	2,264
58	GLASTOMBURY DR					1010	Single Family	1	84500	293200	2310	2010	Cape Cod	3	2,310
1	GRANDVIEW TER					1010	Single Family	1	63900	78300	672	1960	Converted Camp	2	672
3	GRANDVIEW TER					1010	Single Family	1	61200	83900	672	1955	Camp	3	672
5	GRANDVIEW TER					1010	Single Family	1	68800	127900	968	1950	Converted Camp	3	968
7	GRANDVIEW TER					1010	Single Family	1	67400	90700	446	1955	Camp	2	446
15	GRANDVIEW TER					1010	Single Family	1	87100	166200	1080	1961	Cape Cod	2	1,080
17	GRANDVIEW TER					1010	Single Family	1	83200	177300	1536	1967	Converted Camp	3	1,536
23	GRANDVIEW TER					1010	Single Family	1	84300	221000	2730	1934	Cape Cod	3	2,730
25	GRANDVIEW TER					1010	Single Family	1	72000	126200	864	1963	Converted Camp	3	864
27	GRANDVIEW TER					1010	Single Family	1	88300	191000	1306	1958	Converted Camp	2	1,306
3	GRIFFIN HILL RD					1010	Single Family	1	76800	213600	1890	1999	Colonial	3	1,890
5	GRIFFIN HILL RD					1010	Single Family	1	77000	258100	2468	2002	Cape Cod	3	2,468

12	HALE TRUE RD					1010	Single Family	1	68100	214100	1530	1976	Colonial	3	1,530
17	HALE TRUE RD					1010	Single Family	1	78800	166200	1032	1950	Ranch	2	1,032
20	HALE TRUE RD					1030	Manufactured - Mobile	1	73200	130300	924	2008	Mobile Home	2	924
22	HALE TRUE RD					1030	Manufactured - Mobile	1	70000	99000	1444	1969	Mobile Home	3	1,444
24	HALE TRUE RD					1010	Single Family	1	67800	163500	1037	1961	Cape Cod	3	1,037
25	HALE TRUE RD					1010	Single Family	1	75500	247900	1764	2012	Colonial	3	1,764
26	HALE TRUE RD					1010	Single Family	1	68700	237800	1929	1977	Raised Ranch	3	1,929
27	HALE TRUE RD					1010	Single Family	1	75400	271700	1908	2011	Colonial	3	1,908
28	HALE TRUE RD					1010	Single Family	1	68600	192200	1576	1967	Cape Cod	3	1,576
29	HALE TRUE RD					1010	Single Family	1	74700	314800	2602	2005	Colonial	3	2,602
5	HAMPSTEAD RD					1040	Two Family	2	60800	200000	2102	1880	Two Family	3	1,051
7	HAMPSTEAD RD					1010	Single Family	1	60800	139800	1462	1888	Conventional	3	1,462
11	HAMPSTEAD RD					1010	Single Family	1	58100	151500	1035	1890	Conventional	3	1,035
24	HAMPSTEAD RD					1010	Single Family	1	63700	138900	1135	1961	Cape Cod	2	1,135
25	HAMPSTEAD RD					1010	Single Family	1	76300	213600	1528	1959	Raised Ranch	3	1,528
26	HAMPSTEAD RD					1010	Single Family	1	74700	217200	1763	1961	Cape Cod	3	1,763
32	HAMPSTEAD RD					1040	Two Family	2	75800	233600	2200	1972	Two Family	2	1,100
36	HAMPSTEAD RD					1010	Single Family	1	77900	204600	1632	1993	Colonial	3	1,632
38	HAMPSTEAD RD					1010	Single Family	1	78700	230300	1848	1993	Ranch	3	1,848
41	HAMPSTEAD RD					1010	Single Family	1	74500	167000	960	1982	Ranch	3	960
44	HAMPSTEAD RD					1010	Single Family	1	83300	289900	2364	1993	Modern Contemp	3	2,364
45	HAMPSTEAD RD					1010	Single Family	1	89640	222140	1774	1978	Cape Cod	3	1,774
49	HAMPSTEAD RD					1010	Single Family	1	80600	257500	2138	1978	Modern Contemp	3	2,138
50	HAMPSTEAD RD					1010	Single Family	1	60600	142900	1128	1959	Ranch	3	1,128
53	HAMPSTEAD RD					1010	Single Family	1	80360	169260	850	1995	Raised Ranch	2	850
54	HAMPSTEAD RD					1010	Single Family	1	74900	208400	1748	1977	Raised Ranch	3	1,748
57	HAMPSTEAD RD					1010	Single Family	1	74500	194400	1428	1977	Cape Cod	4	1,428
58	HAMPSTEAD RD					1010	Single Family	1	91900	205600	1344	1983	Cape Cod	4	1,344
61	HAMPSTEAD RD					1010	Single Family	1	85000	252700	2278	1830	Antique	3	2,278
64	HAMPSTEAD RD					1010	Single Family	1	68100	170000	1521	1963	Cape Cod	2	1,521
67	HAMPSTEAD RD					1010	Single Family	1	77400	244600	1894	1875	Antique	3	1,894
70	HAMPSTEAD RD					1010	Single Family	1	94800	228600	2302	1757	Conventional	3	2,302
71	HAMPSTEAD RD					1010	Single Family	1	76400	243500	2388	2010	Cape Cod	3	2,388
73	HAMPSTEAD RD					1010	Single Family	1	74500	239300	1624	2007	Ranch	3	1,624
74	HAMPSTEAD RD					1010	Single Family	1	85000	194000	1832	1976	Cape Cod	3	1,832
76	HAMPSTEAD RD					1010	Single Family	1	74500	163700	770	1974	Cape Cod	2	770
78	HAMPSTEAD RD					1010	Single Family	1	76200	143500	856	1950	Ranch	2	856
81	HAMPSTEAD RD					1010	Single Family	1	155400	414400	2498	2000	Colonial	3	2,498
82	HAMPSTEAD RD					1010	Single Family	1	75300	145100	856	1937	Conventional	2	856
83	HAMPSTEAD RD					1010	Single Family	1	77300	194800	1384	1997	Ranch	2	1,384
86	HAMPSTEAD RD					1011	Single Fam with Apt	1	80400	186500	2499	1985	Cape Cod	3	2,499
87	HAMPSTEAD RD					1010	Single Family	1	81000	272900	1984	1996	Cape Cod	3	1,984
90	HAMPSTEAD RD					1010	Single Family	1	75500	189500	1056	1983	Raised Ranch	3	1,056
91	HAMPSTEAD RD					1010	Single Family	1	81500	154100	1606	1964	Ranch	3	1,606
94	HAMPSTEAD RD					1010	Single Family	1	77300	218100	1910	1995	Cape Cod	2	1,910
95	HAMPSTEAD RD					1010	Single Family	1	76500	201200	1482	1986	Colonial	3	1,482
98	HAMPSTEAD RD					1010	Single Family	1	77000	253100	1896	1995	Colonial	3	1,896
100	HAMPSTEAD RD					1010	Single Family	1	71500	174600	1612	1994	Ranch	3	1,612
104	HAMPSTEAD RD					1010	Single Family	1	75800	185100	1672	1800	Cape Cod	4	1,672

107	HAMPSTEAD RD					1010	Single Family	1	80800	219300	1792	1969	Modern Contemp	3	1,792
115	HAMPSTEAD RD					1010	Single Family	1	142700	262900	1248	1957	Ranch	3	1,248
121	HAMPSTEAD RD					1010	Single Family	1	74700	170900	1782	1940	Cape Cod	4	1,782
140	HAMPSTEAD RD					1010	Single Family	1	76600	212900	1144	1979	Raised Ranch	3	1,144
145	HAMPSTEAD RD					1110	Apartments	4	80900	367400	3332	1984	4-8 Units	2	833
146	HAMPSTEAD RD					1010	Single Family	1	79800	209200	1404	1983	Cape Cod	4	1,404
149	HAMPSTEAD RD					1110	Apartments	4	80900	366000	3332	1984	4-8 Units	2	833
153	HAMPSTEAD RD					1110	Apartments	4	79100	365900	3332	1984	4-8 Units	2	833
159	HAMPSTEAD RD					1110	Apartments	4	79000	365500	3332	1984	4-8 Units	2	833
170	HAMPSTEAD RD					1010	Single Family	1	73700	319800	2703	2008	Colonial	3	2,703
174	HAMPSTEAD RD					1010	Single Family	1	78810	198110	1494	1960	Ranch	3	1,494
178	HAMPSTEAD RD					1010	Single Family	1	80200	316400	2361	2014	Colonial	3	2,361
141	HAMPSTEAD RD.					1010	Single Family	1	75590	151790	896	1925	Cape Cod	2	896
2	HAWKEWOOD RD					104	Two Family	2	79500	321000	2550	1776	Two Family	2	1,275
6	HAWKEWOOD RD					1010	Single Family	1	76600	207300	1191	1975	Ranch	3	1,191
10	HAWKEWOOD RD					1011	Single Fam with Apt	1	80800	245000	1936	1984	Ranch	3	1,936
13	HAWKEWOOD RD					1010	Single Family	1	78100	217500	1289	1977	Raised Ranch	3	1,289
14	HAWKEWOOD RD					1010	Single Family	1	76500	186100	1152	1986	Ranch	3	1,152
17	HAWKEWOOD RD					1010	Single Family	1	75600	199600	1872	1978	Cape Cod	2	1,872
19	HAWKEWOOD RD					1010	Single Family	1	74700	270200	2151	1975	Modern Contemp	4	2,151
20	HAWKEWOOD RD					1010	Single Family	1	77900	242600	2858	1982	Colonial	4	2,858
26	HAWKEWOOD RD					1010	Single Family	1	83100	369600	2918	2002	Colonial	3	2,918
29	HAWKEWOOD RD					1010	Single Family	1	88310	324310	2468	1974	Modern Contemp	3	2,468
30	HAWKEWOOD RD					1010	Single Family	1	80300	439100	3734	2003	Colonial	4	3,734
37	HAWKEWOOD RD					1010	Single Family	1	81200	223200	1736	1984	Colonial	3	1,736
40	HAWKEWOOD RD					1010	Single Family	1	92900	286400	2723	1988	Cape Cod	3	2,723
41	HAWKEWOOD RD					1010	Single Family	1	80600	181100	1107	1986	Cape Cod	2	1,107
42	HAWKEWOOD RD					1010	Single Family	1	83200	172400	768	1940	Ranch	2	768
46	HAWKEWOOD RD					1010	Single Family	1	75700	177400	1344	1976	Cape Cod	2	1,344
47	HAWKEWOOD RD					1040	Two Family	2	81200	290500	2964	1986	Two Family	3	1,482
50	HAWKEWOOD RD					1010	Single Family	1	75000	186800	1028	1975	Raised Ranch	3	1,028
51	HAWKEWOOD RD					1010	Single Family	1	79800	204700	1530	1988	Colonial	3	1,530
54	HAWKEWOOD RD					1010	Single Family	1	75400	196900	1028	1975	Raised Ranch	3	1,028
58	HAWKEWOOD RD					1010	Single Family	1	74700	184400	1344	1975	Cape Cod	3	1,344
60	HAWKEWOOD RD					1010	Single Family	1	74900	191900	1156	1976	Raised Ranch	3	1,156
63	HAWKEWOOD RD					1010	Single Family	1	80400	269800	1448	1984	Raised Ranch	3	1,448
64	HAWKEWOOD RD					1010	Single Family	1	74900	204500	1208	1972	Raised Ranch	3	1,208
67	HAWKEWOOD RD					1010	Single Family	1	76700	192700	750	1985	Split-Level	2	750
68	HAWKEWOOD RD					1010	Single Family	1	79900	223500	1512	1976	Colonial	3	1,512
2	HEIDIE ST					1030	Manufactured - Mobile	1	67000	149100	1485	2008	Double Wide	3	1,485
3	HEIDIE ST					1030	Manufactured - Mobile	1	71600	94300	1148	1975	Mobile Home	3	1,148
2	HEMLOCK CIR					1010	Single Family	1	90500	261000	2324	1986	Colonial	3	2,324
5	HEMLOCK CIR					1010	Single Family	1	87900	288100	2282	1985	Cape Cod	3	2,282
6	HEMLOCK CIR					1011	Single Fam with Apt	1	91300	233700	1461	1980	Colonial	3	1,461
8	HEMLOCK CIR					1010	Single Family	1	90700	221700	1764	1986	Cape Cod	4	1,764
9	HEMLOCK CIR					1010	Single Family	1	90900	302500	2920	1981	Colonial	4	2,920
12	HEMLOCK CIR					1010	Single Family	1	91100	265500	2304	1985	Cape Cod	3	2,304
14	HEMLOCK CIR					1010	Single Family	1	92500	232100	1890	1979	Colonial	3	1,890
17	HEMLOCK CIR					1010	Single Family	1	90900	232800	1976	1985	Colonial	3	1,976

18	HEMLOCK CIR					1010	Single Family	1	89800	219600	1540	1983	Cape Cod	3	1,540
19	HEMLOCK CIR					1010	Single Family	1	90100	271400	2368	1989	Colonial	5	2,368
22	HEMLOCK CIR					1013	Single Fam Waterfront	1	169100	437900	2556	1980	Modern Contemp	3	2,556
24	HEMLOCK CIR					1010	Single Family	1	86300	268900	2468	1981	Colonial	4	2,468
25	HEMLOCK CIR					1010	Single Family	1	87600	225900	1652	1989	Colonial	3	1,652
29	HEMLOCK CIR					1010	Single Family	1	88200	243000	1563	1984	Ranch	3	1,563
30	HEMLOCK CIR					1010	Single Family	1	83800	230700	2009	1983	Cape Cod	3	2,009
32	HEMLOCK CIR					1010	Single Family	1	85200	266900	1933	1988	Ranch	3	1,933
35	HEMLOCK CIR					1010	Single Family	1	89300	226300	1912	1985	Cape Cod	4	1,912
36	HEMLOCK CIR					1021	Condo - DPX Condex	1	0	149100	1240	1984	Condex	2	1,240
38	HEMLOCK CIR					1021	Condo - DPX Condex	1	0	164500	1256	1984	Condex	2	1,256
34A	HEMLOCK CIR					1021	Condo - DPX Condex	1	0	128800	988	1988	Condex	2	988
34B	HEMLOCK CIR					1021	Condo - DPX Condex	1	0	129500	988	1988	Condex	2	988
48	HERSEY RD					1010	Single Family	1	69650	336350	3106	2003	Modern Contemp	4	3,106
4	HIGGINS AVE					1010	Single Family	1	90100	294600	2027	1983	Ranch	3	2,027
7	HIGGINS AVE					1010	Single Family	1	82400	165700	960	1985	Ranch	2	960
9	HIGGINS AVE					1010	Single Family	1	82200	190400	1252	1976	Raised Ranch	3	1,252
10	HIGGINS AVE					1010	Single Family	1	86200	224900	1248	1976	Modern Contemp	3	1,248
13	HIGGINS AVE					1010	Single Family	1	82200	202100	1137	1978	Raised Ranch	3	1,137
14	HIGGINS AVE					1010	Single Family	1	84600	202000	1568	1975	Cape Cod	4	1,568
15	HIGGINS AVE					1010	Single Family	1	82200	211000	1486	1979	Ranch	3	1,486
19	HIGGINS AVE					1010	Single Family	1	82200	209700	1392	1978	Ranch	2	1,392
20	HIGGINS AVE					1010	Single Family	1	83200	192600	1428	1983	Cape Cod	3	1,428
21	HIGGINS AVE					1010	Single Family	1	82200	185000	1040	1977	Ranch	2	1,040
22	HIGGINS AVE					1010	Single Family	1	82700	181900	816	1983	Ranch	2	816
25	HIGGINS AVE					1010	Single Family	1	82200	270000	1924	1982	Ranch	3	1,924
26	HIGGINS AVE					1010	Single Family	1	82500	201100	1332	1983	Raised Ranch	3	1,332
27	HIGGINS AVE					1011	Single Fam with Apt	1	82200	260100	1920	1977	Ranch	4	1,920
28	HIGGINS AVE					1010	Single Family	1	82700	221900	1632	1983	Ranch	3	1,632
31	HIGGINS AVE					1010	Single Family	1	83200	191800	1308	1978	Colonial	3	1,308
6	HIGHLAND AVE					1010	Single Family	1	83800	199700	1428	1998	Cape Cod	3	1,428
7	HIGHLAND AVE					1010	Single Family	1	83800	238200	1648	1989	Cape Cod	3	1,648
12	HIGHLAND AVE					1010	Single Family	1	85600	260600	1826	1989	Raised Ranch	3	1,826
13	HIGHLAND AVE					1010	Single Family	1	84900	255100	1860	1988	Raised Ranch	3	1,860
17	HIGHLAND AVE					1010	Single Family	1	84700	205200	1684	1988	Cape Cod	3	1,684
18	HIGHLAND AVE					1010	Single Family	1	84500	208300	1196	1987	Raised Ranch	3	1,196
25	HIGHLAND AVE					1010	Single Family	1	87300	206500	1428	1997	Cape Cod	3	1,428
28	HIGHLAND AVE					1010	Single Family	1	86400	184700	884	1993	Raised Ranch	2	884
3	HOLLOW OAK DR					1010	Single Family	1	75900	184800	1100	1984	Ranch	3	1,100
4	HOLLOW OAK DR					1010	Single Family	1	79900	206500	1132	1984	Raised Ranch	3	1,132
7	HOLLOW OAK DR					1010	Single Family	1	77800	206200	1144	1984	Ranch	3	1,144
9	HOLLOW OAK DR					1010	Single Family	1	74000	199600	1326	1983	Ranch	3	1,326
10	HOLLOW OAK DR					1010	Single Family	1	77100	197600	1132	1983	Raised Ranch	3	1,132
13	HOLLOW OAK DR					1010	Single Family	1	81100	255000	1576	1984	Ranch	3	1,576
16	HOLLOW OAK DR					1010	Single Family	1	76500	269800	1856	1983	Raised Ranch	3	1,856
19	HOLLOW OAK DR					1010	Single Family	1	80100	195700	1134	1984	Ranch	3	1,134
20	HOLLOW OAK DR					1010	Single Family	1	74500	191700	1132	1983	Raised Ranch	3	1,132
25	HOLLOW OAK DR					1010	Single Family	1	79800	217800	1132	1984	Raised Ranch	3	1,132
29	HOLLOW OAK DR					1010	Single Family	1	74900	206100	1132	1984	Raised Ranch	3	1,132

31	HOLLOW OAK DR					1010	Single Family	1	74500	184900	1132	1984	Raised Ranch	3	1,132
32	HOLLOW OAK DR					1010	Single Family	1	74500	211200	1342	1984	Raised Ranch	2	1,342
33	HOLLOW OAK DR					1010	Single Family	1	76600	186900	1132	1984	Raised Ranch	3	1,132
34	HOLLOW OAK DR					1010	Single Family	1	74800	203200	1132	1984	Raised Ranch	3	1,132
2	HOLMESWOOD DR					1010	Single Family	1	82700	209600	1626	1978	Colonial	3	1,626
8	HOLMESWOOD DR					1010	Single Family	1	83500	239200	1347	1980	Split-Level	3	1,347
9	HOLMESWOOD DR					1010	Single Family	1	73800	194600	1344	1986	Split-Level	3	1,344
12	HOLMESWOOD DR					1010	Single Family	1	83000	199500	1428	1982	Colonial	3	1,428
13	HOLMESWOOD DR					1010	Single Family	1	82000	196200	1476	1986	Split-Level	2	1,476
16	HOLMESWOOD DR					1010	Single Family	1	81900	253700	2304	1988	Colonial	3	2,304
17	HOLMESWOOD DR					1010	Single Family	1	82500	245600	1560	1981	Cape Cod	3	1,560
19	HOLMESWOOD DR					1010	Single Family	1	82000	199700	1176	1979	Split-Level	3	1,176
20	HOLMESWOOD DR					1010	Single Family	1	82100	229600	1962	1985	Colonial	4	1,962
23	HOLMESWOOD DR					1010	Single Family	1	82300	226700	1266	1979	Split-Level	3	1,266
24	HOLMESWOOD DR					1010	Single Family	1	82200	226100	1960	1979	Colonial	5	1,960
25	HOLMESWOOD DR					1010	Single Family	1	84500	225900	1850	1986	Colonial	3	1,850
26	HOLMESWOOD DR					1010	Single Family	1	82200	208500	1176	1980	Split-Level	3	1,176
30	HOLMESWOOD DR					1010	Single Family	1	82000	231400	1176	1979	Split-Level	3	1,176
34	HOLMESWOOD DR					1010	Single Family	1	82500	195900	1138	1979	Split-Level	3	1,138
35	HOLMESWOOD DR					1010	Single Family	1	83300	242000	1604	1985	Raised Ranch	4	1,604
39	HOLMESWOOD DR					1010	Single Family	1	79900	218300	1541	1979	Split-Level	2	1,541
40	HOLMESWOOD DR					1010	Single Family	1	79700	201800	1176	1979	Split-Level	3	1,176
41	HOLMESWOOD DR					1011	Single Fam with Apt	1	82000	332000	2660	1979	Split-Level	4	2,660
44	HOLMESWOOD DR					1010	Single Family	1	79600	204300	1344	1979	Cape Cod	3	1,344
45	HOLMESWOOD DR					1010	Single Family	1	81900	226900	1516	1978	Split-Level	3	1,516
46	HOLMESWOOD DR					1010	Single Family	1	79700	221900	1512	1978	Cape Cod	4	1,512
48	HOLMESWOOD DR					1010	Single Family	1	81300	165300	1008	1980	Ranch	3	1,008
49	HOLMESWOOD DR					1010	Single Family	1	81800	268700	2365	1978	Split-Level	4	2,365
51	HOLMESWOOD DR					1010	Single Family	1	79900	204900	1680	1978	Cape Cod	3	1,680
52	HOLMESWOOD DR					1010	Single Family	1	89300	225400	1428	1980	Colonial	2	1,428
58	HOLMESWOOD DR					1010	Single Family	1	99400	257600	2268	1985	Cape Cod	3	2,268
12	HOLTS POINT RD					1040	Two Family	2	91200	215100	2094	1965	Two Family	3	1,047
13	HOLTS POINT RD					1010	Single Family	1	95000	172900	1066	1970	Converted Camp	1	1,066
16	HOLTS POINT RD					1010	Single Family	1	82800	152200	960	1960	Converted Camp	2	960
18	HOLTS POINT RD					1013	Single Fam Waterfront	1	172400	266000	1054	1960	Ranch	1	1,054
19	HOLTS POINT RD					1010	Single Family	1	82800	133300	720	1970	Converted Camp	2	720
22	HOLTS POINT RD					1013	Single Fam Waterfront	1	166400	270000	1490	1955	Converted Camp	2	1,490
25	HOLTS POINT RD					1010	Single Family	1	84700	130100	672	1968	Converted Camp	2	672
27	HOLTS POINT RD					1010	Single Family	1	70700	96100	660	1965	Camp	2	660
32	HOLTS POINT RD					1013	Single Fam Waterfront	1	157200	386700	2340	1999	Modern Contemp	3	2,340
33	HOLTS POINT RD					1010	Single Family	1	83200	174200	1344	1969	Cape Cod	2	1,344
37	HOLTS POINT RD					1010	Single Family	1	74100	135100	800	1970	Ranch	2	800
39	HOLTS POINT RD					1010	Single Family	1	96900	247500	1800	2014	Colonial	3	1,800
45	HOLTS POINT RD					1010	Single Family	1	99900	260100	1800	2015	Colonial	3	1,800
49	HOLTS POINT RD					1010	Single Family	1	94500	236200	1436	1996	Ranch	3	1,436
56	HOLTS POINT RD					1010	Single Family	1	111700	203400	1040	1987	Modern Contemp	1	1,040
59	HOLTS POINT RD					1010	Single Family	1	91200	196400	1180	2006	Colonial	2	1,180
62	HOLTS POINT RD					1011	Single Fam with Apt	1	91100	246700	1785	1975	Colonial	4	1,785
63	HOLTS POINT RD					1010	Single Family	1	89900	247700	1662	2008	Colonial	2	1,662

64	HOLTS POINT RD					1013	Single Fam Waterfront	1	158000	305300	1935	1971	Cape Cod	3	1,935
67	HOLTS POINT RD					1013	Single Fam Waterfront	1	200700	366200	1798	1984	Modern Contemp	3	1,798
73	HOLTS POINT RD					1010	Single Family	1	77100	219900	1686	1986	Ranch	3	1,686
76	HOLTS POINT RD					1013	Single Fam Waterfront	1	224600	441400	3045	1909	Conventional	3	3,045
1	HUNT POND RD					1010	Single Family	1	82400	195500	1320	1984	Split-Level	2	1,320
3	HUNT POND RD					1010	Single Family	1	80600	217300	1656	1982	Ranch	2	1,656
5	HUNT POND RD					1010	Single Family	1	79900	188400	1428	1983	Cape Cod	3	1,428
8	HUNT POND RD					1011	Single Fam with Apt	1	82100	331300	3532	1986	Cape Cod	4	3,532
9	HUNT POND RD					1010	Single Family	1	79100	263400	2472	1985	Cape Cod	3	2,472
14	HUNT POND RD					1010	Single Family	1	79600	184400	1040	1986	Ranch	2	1,040
15	HUNT POND RD					1010	Single Family	1	79600	194900	1428	1984	Cape Cod	3	1,428
16	HUNT POND RD					1010	Single Family	1	79600	203500	1182	1985	Raised Ranch	3	1,182
19	HUNT POND RD					1010	Single Family	1	81600	217700	1574	1988	Modern Contemp	3	1,574
20	HUNT POND RD					1010	Single Family	1	79600	197200	1530	1986	Colonial	3	1,530
22	HUNT POND RD					1010	Single Family	1	79700	218500	1656	1989	Modern Contemp	4	1,656
23	HUNT POND RD					1013	Single Fam Waterfront	1	99700	317000	2579	1984	Colonial	3	2,579
26	HUNT POND RD					1010	Single Family	1	79700	212000	1428	1984	Cape Cod	3	1,428
27	HUNT POND RD					1013	Single Fam Waterfront	1	99500	225200	1638	1998	Cape Cod	3	1,638
28	HUNT POND RD					1010	Single Family	1	79700	204800	1572	1984	Cape Cod	3	1,572
29	HUNT POND RD					1013	Single Fam Waterfront	1	100300	245700	1998	1990	Colonial	3	1,998
32	HUNT POND RD					1010	Single Family	1	79600	195000	1428	1985	Cape Cod	2	1,428
33	HUNT POND RD					1010	Single Family	1	81600	306700	3176	1987	Colonial	4	3,176
36	HUNT POND RD					1010	Single Family	1	82400	197800	1428	1983	Cape Cod	3	1,428
37	HUNT POND RD					1010	Single Family	1	80800	209300	1428	1985	Cape Cod	3	1,428
41	HUNT POND RD					1010	Single Family	1	81900	189500	1428	1985	Colonial	3	1,428
42	HUNT POND RD					1010	Single Family	1	80200	238000	2100	1983	Cape Cod	3	2,100
1	INDIAN HILL RD					1010	Single Family	1	45000	105800	640	1960	Converted Camp	2	640
2	INDIAN HILL RD					1010	Single Family	1	52200	102100	640	1955	Converted Camp	1	640
3	INDIAN HILL RD					1010	Single Family	1	45900	117300	1050	1969	Converted Camp	3	1,050
4	INDIAN HILL RD					1010	Single Family	1	54300	123800	1778	2016	Cape Cod	3	1,778
5	INDIAN HILL RD					1010	Single Family	1	49400	139700	1274	1964	Ranch	3	1,274
6	INDIAN HILL RD					1010	Single Family	1	67000	221000	1862	2008	Cape Cod	3	1,862
7	INDIAN HILL RD					1010	Single Family	1	45900	179900	1330	2015	Cape Cod	2	1,330
8	INDIAN HILL RD					1010	Single Family	1	54700	159900	972	1969	Cape Cod	3	972
9	INDIAN HILL RD					1010	Single Family	1	56900	134700	1008	1958	Converted Camp	3	1,008
10	INDIAN HILL RD					1010	Single Family	1	67900	205700	1732	1981	Cape Cod	3	1,732
2	JANA CIR					1010	Single Family	1	85700	281300	2492	2008	Cape Cod	3	2,492
3	JANA CIR					1010	Single Family	1	84900	285500	2056	2013	Colonial	3	2,056
4	JANA CIR					1010	Single Family	1	86200	277100	1998	2010	Colonial	3	1,998
5	JANA CIR					1010	Single Family	1	74800	360100	2856	2013	Modern Contemp	3	2,856
8	JANA CIR					1010	Single Family	1	83000	276700	2028	2010	Colonial	3	2,028
11	JANA CIR					1010	Single Family	1	91100	365900	2560	2012	Colonial	3	2,560
12	JANA CIR					1010	Single Family	1	85000	288700	2198	2009	Cape Cod	3	2,198
13	JEANNES WAY					1010	Single Family	1	85500	301500	2504	2005	Colonial	4	2,504
17	JEANNES WAY					1010	Single Family	1	85300	284400	2200	2005	Colonial	3	2,200
20	JEANNES WAY					1010	Single Family	1	85100	311300	2544	2004	Colonial	4	2,544
21	JEANNES WAY					1011	Single Fam with Apt	1	90400	404300	3373	2006	Colonial	4	3,373
24	JEANNES WAY					1010	Single Family	1	90100	289400	2272	2005	Colonial	3	2,272
27	JEANNES WAY					1010	Single Family	1	85300	298900	2504	2005	Colonial	4	2,504

28	JEANNES WAY					1010	Single Family	1	86100	289500	2208	2005	Colonial	3	2,208
33	JEANNES WAY					1010	Single Family	1	89700	325700	2675	2005	Colonial	4	2,675
34	JEANNES WAY					1010	Single Family	1	85200	281900	2168	2005	Colonial	3	2,168
37	JEANNES WAY					1010	Single Family	1	85600	299200	2504	2005	Colonial	4	2,504
38	JEANNES WAY					1010	Single Family	1	90600	313900	2524	2005	Colonial	4	2,524
42	JEANNES WAY					1010	Single Family	1	85300	264400	1872	2005	Colonial	3	1,872
4	JOHNSON CIR					1010	Single Family	1	82000	237900	2069	1975	Cape Cod	4	2,069
5	JOHNSON CIR					1010	Single Family	1	82200	199900	1428	1974	Cape Cod	3	1,428
8	JOHNSON CIR					1010	Single Family	1	82000	228900	1755	1976	Colonial	4	1,755
9	JOHNSON CIR					1010	Single Family	1	84000	256200	2333	1979	Colonial	3	2,333
3	JUNIPER LN					1011	Single Fam with Apt	1	83100	299700	1526	1984	Split-Level	3	1,526
4	JUNIPER LN					1010	Single Family	1	79900	263600	2123	1985	Ranch	3	2,123
8	JUNIPER LN					1010	Single Family	1	81900	196000	1530	1985	Colonial	3	1,530
2	KAREN LN					1010	Single Family	1	84700	222000	1632	1994	Colonial	3	1,632
7	KAREN LN					1010	Single Family	1	83900	239900	2389	1993	Cape Cod	4	2,389
8	KAREN LN					1010	Single Family	1	84900	228100	1960	1993	Cape Cod	3	1,960
3	KATHRYNS WAY					1010	Single Family	1	86200	278700	1933	1996	Colonial	3	1,933
4	KATHRYNS WAY					1011	Single Fam with Apt	1	89700	241100	1338	1997	Raised Ranch	4	1,338
5	KATHRYNS WAY					1010	Single Family	1	81900	241000	2120	1998	Colonial	2	2,120
6	KATHRYNS WAY					1010	Single Family	1	85900	251200	2059	1997	Colonial	3	2,059
9	KATHRYNS WAY					1010	Single Family	1	82100	258200	2082	1997	Colonial	3	2,082
10	KATHRYNS WAY					1010	Single Family	1	85700	230900	1684	1996	Colonial	3	1,684
13	KATHRYNS WAY					1011	Single Fam with Apt	1	82200	297700	2480	1998	Colonial	4	2,480
16	KATHRYNS WAY					1010	Single Family	1	85700	261500	2196	1997	Colonial	3	2,196
17	KATHRYNS WAY					1010	Single Family	1	83600	245400	2075	1998	Colonial	4	2,075
18	KATHRYNS WAY					1010	Single Family	1	86200	245400	1948	1997	Colonial	3	1,948
1	KENNETH RD					1010	Single Family	1	82700	271200	2691	1989	Colonial	3	2,691
2	KENNETH RD					1010	Single Family	1	83000	258800	2392	1989	Colonial	4	2,392
5	KENNETH RD					1010	Single Family	1	82700	239800	2284	1989	Colonial	3	2,284
6	KENNETH RD					1010	Single Family	1	83200	224700	2108	1989	Colonial	4	2,108
9	KENNETH RD					1010	Single Family	1	85200	275500	2447	1993	Cape Cod	3	2,447
10	KENNETH RD					1010	Single Family	1	83200	287900	2520	1989	Colonial	4	2,520
17	KENNETH RD					1010	Single Family	1	85500	276900	2750	1993	Cape Cod	3	2,750
23	KENNETH RD					1010	Single Family	1	85700	238800	2064	1993	Colonial	3	2,064
26	KENNETH RD					1010	Single Family	1	87800	213700	1700	1993	Colonial	3	1,700
27	KENNETH RD					1010	Single Family	1	89900	209400	1632	1993	Colonial	3	1,632
33	KENNETH RD					1010	Single Family	1	84200	199300	1040	1992	Ranch	3	1,040
39	KENNETH RD					1010	Single Family	1	84800	216400	1872	1990	Colonial	2	1,872
42	KENNETH RD					1010	Single Family	1	86000	210000	1632	1993	Colonial	3	1,632
45	KENNETH RD					1010	Single Family	1	83500	198600	1470	1993	Colonial	3	1,470
1	LAKESIDE DR					1010	Single Family	1	70900	99700	600	1946	Camp	2	600
2	LAKESIDE DR					1013	Single Fam Waterfront	1	149600	177100	680	1940	Camp	2	680
3	LAKESIDE DR					1010	Single Family	1	63800	82700	648	1955	Camp	2	648
4	LAKESIDE DR					1013	Single Fam Waterfront	1	144400	222000	1484	1945	Conventional	4	1,484
5	LAKESIDE DR					1010	Single Family	1	81200	208100	1590	1955	Conventional	4	1,590
6	LAKESIDE DR					1013	Single Fam Waterfront	1	154200	257700	1624	1944	Cape Cod	3	1,624
8	LAKESIDE DR					1013	Single Fam Waterfront	1	121300	247800	1415	1936	Conventional	3	1,415
10	LAKESIDE DR					1013	Single Fam Waterfront	1	130700	244500	1344	1969	Ranch	1	1,344
11	LAKESIDE DR					1010	Single Family	1	68800	153200	912	1957	Ranch	2	912

12	LAKESIDE DR					1013	Single Fam Waterfront	1	108900	169000	952	1950	Converted Camp	2	952
13	LAKESIDE DR					1010	Single Family	1	69900	112100	444	1948	Converted Camp	2	444
14	LAKESIDE DR					1013	Single Fam Waterfront	1	128100	226200	1672	1976	Conventional	3	1,672
16	LAKESIDE DR					1013	Single Fam Waterfront	1	128100	187900	918	1945	Converted Camp	2	918
18	LAKESIDE DR					1013	Single Fam Waterfront	1	124900	238800	1306	1960	Converted Camp	2	1,306
19	LAKESIDE DR					1010	Single Family	1	82400	216400	1646	1959	Bungalow	3	1,646
20	LAKESIDE DR					1013	Single Fam Waterfront	1	115500	164700	760	1945	Converted Camp	2	760
21	LAKESIDE DR					1010	Single Family	1	69900	99900	720	1953	Camp	3	720
23	LAKESIDE DR					1010	Single Family	1	70900	167800	1080	1958	Converted Camp	3	1,080
24	LAKESIDE DR					1013	Single Fam Waterfront	1	109400	168000	560	1940	Converted Camp	2	560
26	LAKESIDE DR					1013	Single Fam Waterfront	1	124400	233400	1320	1960	Converted Camp	2	1,320
27	LAKESIDE DR					1010	Single Family	1	79400	157900	1248	1960	Raised Ranch	2	1,248
28	LAKESIDE DR					1013	Single Fam Waterfront	1	119500	183800	1074	1945	Converted Camp	2	1,074
29	LAKESIDE DR					1010	Single Family	1	65700	140900	880	1960	Converted Camp	1	880
30	LAKESIDE DR					1013	Single Fam Waterfront	1	102600	197500	1352	1954	Converted Camp	2	1,352
31	LAKESIDE DR					1010	Single Family	1	81200	144000	1047	1955	Converted Camp	2	1,047
32	LAKESIDE DR					1013	Single Fam Waterfront	1	126700	231700	1576	1956	Converted Camp	2	1,576
33	LAKESIDE DR					1010	Single Family	1	98200	240300	2014	1970	Converted Camp	2	2,014
34	LAKESIDE DR					1013	Single Fam Waterfront	1	138800	221700	960	1956	Converted Camp	3	960
36	LAKESIDE DR					1013	Single Fam Waterfront	1	159500	285000	1816	1976	Colonial	2	1,816
38	LAKESIDE DR					1013	Single Fam Waterfront	1	119500	222100	1081	1950	Converted Camp	2	1,081
40	LAKESIDE DR					1013	Single Fam Waterfront	1	121300	215800	1380	1955	Modern Contemp	2	1,380
42	LAKESIDE DR					1013	Single Fam Waterfront	1	123100	225500	1347	1969	Converted Camp	2	1,347
44	LAKESIDE DR					1013	Single Fam Waterfront	1	141100	262400	2050	1964	Conventional	2	2,050
46	LAKESIDE DR					1013	Single Fam Waterfront	1	183800	257400	2070	1971	Modern Contemp	3	2,070
50	LAKESIDE DR					1010	Single Family	1	111800	235000	1836	1970	Cape Cod	3	1,836
2	LAKEVIEW AVE					1010	Single Family	1	114900	217200	1404	1900	Cape Cod	2	1,404
3	LAKEVIEW AVE					1010	Single Family	1	83200	157000	894	1947	Converted Camp	1	894
5	LAKEVIEW AVE					1010	Single Family	1	81200	138700	1024	1938	Converted Camp	2	1,024
7	LAKEVIEW AVE					1010	Single Family	1	87100	167700	972	1969	Converted Camp	2	972
8	LAKEVIEW AVE					1010	Single Family	1	65700	131000	960	1959	Converted Camp	2	960
9	LAKEVIEW AVE					1010	Single Family	1	84700	138700	904	1960	Converted Camp	2	904
10	LAKEVIEW AVE					1010	Single Family	1	103400	161000	1072	1957	Converted Camp	2	1,072
11	LAKEVIEW AVE					1010	Single Family	1	76200	121800	676	1959	Converted Camp	2	676
16	LAKEVIEW AVE					1010	Single Family	1	78300	234800	1996	1985	Cape Cod	3	1,996
17	LAKEVIEW AVE					1010	Single Family	1	81200	216300	1806	1947	Ranch	3	1,806
3	LANTERN DR					1010	Single Family	1	88800	350000	2797	2002	Colonial	3	2,797
10	LANTERN DR					1010	Single Family	1	93200	329200	2714	2002	Colonial	4	2,714
13	LANTERN DR					1010	Single Family	1	86200	302100	2608	2002	Colonial	4	2,608
14	LANTERN DR					1010	Single Family	1	88400	344300	2802	2003	Colonial	4	2,802
18	LANTERN DR					1010	Single Family	1	86100	363400	2954	2005	Colonial	4	2,954
21	LANTERN DR					1010	Single Family	1	83400	324400	2632	2005	Colonial	3	2,632
25	LANTERN DR					1010	Single Family	1	84700	307800	2646	2003	Colonial	3	2,646
29	LANTERN DR					1010	Single Family	1	83400	332700	2800	2003	Colonial	4	2,800
32	LANTERN DR					1010	Single Family	1	86300	354000	2982	2004	Colonial	4	2,982
36	LANTERN DR					1010	Single Family	1	89800	358800	2952	2003	Colonial	4	2,952
3	LAUREL HILL DR					1013	Single Fam Waterfront	1	168800	392600	2497	1982	Cape Cod	4	2,497
7	LAUREL HILL DR					1010	Single Family	1	94600	228100	1764	1987	Cape Cod	3	1,764
8	LAUREL HILL DR					1010	Single Family	1	81800	261800	2507	1985	Cape Cod	3	2,507

9	LAUREL HILL DR					1010	Single Family	1	94200	232900	1908	1985	Colonial	3	1,908
3	LAUREN CIR					1010	Single Family	1	82900	258200	2176	1999	Colonial	3	2,176
6	LAUREN CIR					1010	Single Family	1	87200	297000	2624	1998	Cape Cod	3	2,624
7	LAUREN CIR					1010	Single Family	1	87100	265600	2262	1998	Colonial	3	2,262
1	LEMYJOMA TR					1010	Single Family	1	80400	135700	1144	1957	Converted Camp	2	1,144
2	LEMYJOMA TR					1010	Single Family	1	85900	129600	1272	1950	Converted Camp	2	1,272
3	LEMYJOMA TR					1010	Single Family	1	83200	153400	1524	1951	Converted Camp	2	1,524
4	LEMYJOMA TR					1010	Single Family	1	92500	152200	650	1950	Converted Camp	2	650
5	LEMYJOMA TR					1010	Single Family	1	108100	294200	2514	1955	Colonial	4	2,514
6	LEMYJOMA TR					1010	Single Family	1	84300	125700	784	1952	Converted Camp	2	784
7	LEMYJOMA TR					1010	Single Family	1	72000	128300	624	1960	Converted Camp	1	624
8	LEMYJOMA TR					1010	Single Family	1	83900	188200	1042	1988	Raised Ranch	1	1,042
10	LEMYJOMA TR					1010	Single Family	1	72000	94700	640	1960	Camp	2	640
13	LEMYJOMA TR					1010	Single Family	1	72000	162800	920	1954	Ranch	3	920
14	LEMYJOMA TR					1010	Single Family	1	77300	145000	952	1970	Converted Camp	3	952
16	LEMYJOMA TR					1010	Single Family	1	65700	156900	1368	1970	Colonial	2	1,368
3	LEXINGTON DR					1010	Single Family	1	87000	235900	1760	2000	Colonial	3	1,760
8	LEXINGTON DR					1010	Single Family	1	88200	359700	3080	2003	Colonial	4	3,080
9	LEXINGTON DR					1010	Single Family	1	83700	251600	1868	2002	Colonial	3	1,868
12	LEXINGTON DR					1010	Single Family	1	84600	259000	2052	2003	Colonial	3	2,052
15	LEXINGTON DR					1010	Single Family	1	89800	297100	2408	2002	Colonial	3	2,408
17	LEXINGTON DR					1010	Single Family	1	96300	301200	1990	2002	Cape Cod	3	1,990
18	LEXINGTON DR					1010	Single Family	1	90700	261500	1832	2002	Colonial	3	1,832
20	LEXINGTON DR					1010	Single Family	1	85200	241500	1792	2002	Colonial	3	1,792
22	LEXINGTON DR					1010	Single Family	1	90700	290800	2249	2002	Colonial	3	2,249
5	LILAC LN					1010	Single Family	1	85600	236700	1728	2007	Colonial	3	1,728
6	LILAC LN					1010	Single Family	1	83300	272800	2352	2003	Colonial	3	2,352
9	LILAC LN					1010	Single Family	1	84900	313500	2348	2003	Colonial	3	2,348
14	LILAC LN					1010	Single Family	1	82800	271400	2072	2005	Colonial	3	2,072
15	LILAC LN					1010	Single Family	1	86400	259500	1940	2002	Colonial	3	1,940
18	LILAC LN					1010	Single Family	1	82800	243500	1754	2003	Colonial	3	1,754
19	LILAC LN					1010	Single Family	1	85900	252100	1744	2002	Colonial	3	1,744
22	LILAC LN					1010	Single Family	1	84300	264300	1943	2003	Cape Cod	3	1,943
23	LILAC LN					1010	Single Family	1	92400	257600	1716	2006	Cape Cod	3	1,716
27	LILAC LN					1010	Single Family	1	88900	266100	1728	2006	Colonial	3	1,728
28	LILAC LN					1010	Single Family	1	83800	272200	2088	2006	Colonial	3	2,088
32	LILAC LN					1010	Single Family	1	87800	264900	1832	2006	Cape Cod	3	1,832
33	LILAC LN					1010	Single Family	1	88100	282500	2048	2010	Colonial	3	2,048
36	LILAC LN					1010	Single Family	1	67900	67900	1604	2016	Raised Ranch	3	1,604
41	LILAC LN					1010	Single Family	1	82700	270700	2040	2008	Colonial	3	2,040
2	LITTLE MILL RD					1040	Two Family	2	75400	217500	1839	1880	Two Family	2	920
7	LITTLE MILL RD					1010	Single Family	1	74600	198000	1764	1987	Colonial	3	1,764
11	LITTLE MILL RD					1010	Single Family	1	74700	224000	2107	1985	Colonial	3	2,107
12	LITTLE MILL RD					1010	Single Family	1	75700	199000	1512	1988	Cape Cod	3	1,512
15	LITTLE MILL RD					1010	Single Family	1	77500	203400	1800	1985	Colonial	3	1,800
18	LITTLE MILL RD					1010	Single Family	1	75600	200800	1680	1988	Cape Cod	3	1,680
19	LITTLE MILL RD					1010	Single Family	1	73600	228100	1800	1985	Colonial	3	1,800
22	LITTLE MILL RD					1010	Single Family	1	86110	174310	800	2004	Cape Cod	1	800
24	LITTLE MILL RD					1010	Single Family	1	76400	237600	1872	1988	Ranch	4	1,872

25	LITTLE MILL RD					1010	Single Family	1	92200	227100	1872	1985	Colonial	3	1,872
31	LITTLE MILL RD					1010	Single Family	1	79600	206100	1563	1929	Ranch	3	1,563
33	LITTLE MILL RD					1010	Single Family	1	80800	246600	1288	1978	Raised Ranch	3	1,288
34	LITTLE MILL RD					1010	Single Family	1	76700	185800	1329	1992	Cape Cod	3	1,329
37	LITTLE MILL RD					1010	Single Family	1	74500	213000	1132	1976	Raised Ranch	3	1,132
41	LITTLE MILL RD					1010	Single Family	1	88300	240000	2166	1976	Colonial	3	2,166
45	LITTLE MILL RD					1010	Single Family	1	75280	273080	2268	1982	Modern Contemp	3	2,268
47	LITTLE MILL RD					1010	Single Family	1	88400	303400	2832	2004	Colonial	4	2,832
50	LITTLE MILL RD					1010	Single Family	1	76800	214400	1264	1986	Cape Cod	2	1,264
51	LITTLE MILL RD					1011	Single Fam with Apt	1	88700	267500	1294	1985	Raised Ranch	3	1,294
52	LITTLE MILL RD					1010	Single Family	1	71500	297600	3118	1986	Colonial	4	3,118
54	LITTLE MILL RD					1010	Single Family	1	76000	265000	1965	1986	Cape Cod	4	1,965
55	LITTLE MILL RD					1011	Single Fam with Apt	1	88700	316700	2854	1985	Colonial	4	2,854
56	LITTLE MILL RD					1090	Multi Houses	4	96300	357600	3312	1978	Colonial	1	828
59	LITTLE MILL RD					1010	Single Family	1	88700	304100	2749	1982	Modern Contemp	4	2,749
63	LITTLE MILL RD					1010	Single Family	1	83700	204300	1490	1983	Modern Contemp	3	1,490
69	LITTLE MILL RD					1010	Single Family	1	78900	244400	1843	1984	Colonial	3	1,843
73	LITTLE MILL RD					1010	Single Family	1	83000	204600	1212	1984	Modern Contemp	3	1,212
76	LITTLE MILL RD					1010	Single Family	1	75800	210100	1512	1976	Cape Cod	3	1,512
77	LITTLE MILL RD					1010	Single Family	1	87000	309600	2540	1985	Colonial	3	2,540
80	LITTLE MILL RD					1010	Single Family	1	68200	170400	1290	1976	Cape Cod	2	1,290
83	LITTLE MILL RD					1010	Single Family	1	77100	215900	1684	1996	Colonial	3	1,684
86	LITTLE MILL RD					1010	Single Family	1	77000	222300	1726	1978	Colonial	3	1,726
91	LITTLE MILL RD					1010	Single Family	1	75800	193500	1512	1988	Cape Cod	3	1,512
96	LITTLE MILL RD					1010	Single Family	1	76900	195500	1512	1993	Cape Cod	3	1,512
97	LITTLE MILL RD					1010	Single Family	1	76300	233800	2196	1988	Colonial	3	2,196
100	LITTLE MILL RD					1010	Single Family	1	75000	216900	1926	1993	Colonial	3	1,926
104	LITTLE MILL RD					1010	Single Family	1	76600	235700	2028	1993	Colonial	3	2,028
108	LITTLE MILL RD					1010	Single Family	1	77100	200700	1404	1993	Cape Cod	3	1,404
109	LITTLE MILL RD					1030	Manufactured - Mobile	1	82200	176900	1196	1973	Double Wide	2	1,196
116	LITTLE MILL RD					1010	Single Family	1	77300	224300	1728	1993	Colonial	3	1,728
122	LITTLE MILL RD					1010	Single Family	1	78900	235200	2028	1993	Colonial	3	2,028
123	LITTLE MILL RD					1010	Single Family	1	79600	206500	1428	1996	Cape Cod	3	1,428
126	LITTLE MILL RD					1010	Single Family	1	78700	213300	1700	1992	Colonial	3	1,700
129	LITTLE MILL RD					1010	Single Family	1	79200	248200	2256	1994	Colonial	3	2,256
130	LITTLE MILL RD					1010	Single Family	1	80300	221800	1800	1993	Colonial	3	1,800
133	LITTLE MILL RD					101	Single Family	1	79500	242500	1512	1994	Cape Cod	3	1,512
136	LITTLE MILL RD					1010	Single Family	1	80300	191600	1132	1993	Raised Ranch	3	1,132
137	LITTLE MILL RD					1010	Single Family	1	81200	200600	1132	1994	Raised Ranch	3	1,132
141	LITTLE MILL RD					1010	Single Family	1	77200	200100	1428	1995	Cape Cod	3	1,428
143	LITTLE MILL RD					1010	Single Family	1	76600	241300	1880	1994	Cape Cod	2	1,880
146	LITTLE MILL RD					1010	Single Family	1	82900	254600	2619	1981	Modern Contemp	3	2,619
148	LITTLE MILL RD					1010	Single Family	1	76400	255200	1560	1973	Ranch	4	1,560
151	LITTLE MILL RD					1010	Single Family	1	87520	188720	1200	1998	Cape Cod	2	1,200
153	LITTLE MILL RD					1013	Single Fam Waterfront	1	154110	335310	1958	1998	Cape Cod	3	1,958
154	LITTLE MILL RD					1010	Single Family	1	74500	249500	1696	2008	Colonial	3	1,696
156	LITTLE MILL RD					1040	Two Family	2	74800	304000	2211	1978	Two Family	2	1,106
159	LITTLE MILL RD					1010	Single Family	1	93000	319600	3120	1998	Colonial	3	3,120
160	LITTLE MILL RD					1040	Two Family	2	75800	232600	1130	1985	Two Family	2	565

162	LITTLE MILL RD					1010	Single Family	1	74700	201600	1638	1984	Cape Cod	3	1,638
163	LITTLE MILL RD					1010	Single Family	1	72900	243600	2103	1978	Modern Contemp	3	2,103
165	LITTLE MILL RD					1010	Single Family	1	75100	222400	1988	1986	Colonial	4	1,988
166	LITTLE MILL RD					1040	Two Family	2	76100	292000	1572	1985	Two Family	2	786
169	LITTLE MILL RD					1120	Apartments	12	143100	744700	9210	1986	Apartments	1	768
2	LOGGERS LN					1012	Manufactured - Modular	1	0	151300	1384	2004	Manufactured Home	2	1,384
4	LOGGERS LN					1012	Manufactured - Modular	1	0	154700	1440	2004	Manufactured Home	1	1,440
6	LOGGERS LN					1012	Manufactured - Modular	1	0	158400	1440	2005	Manufactured Home	2	1,440
7	LOGGERS LN					1012	Manufactured - Modular	1	0	192300	1640	2004	Manufactured Home	2	1,640
10	LOGGERS LN					1012	Manufactured - Modular	1	0	178400	1515	2004	Manufactured Home	2	1,515
11	LOGGERS LN					1012	Manufactured - Modular	1	0	202000	1601	2003	Manufactured Home	2	1,601
12	LOGGERS LN					1012	Manufactured - Modular	1	0	153700	1488	2004	Manufactured Home	2	1,488
13	LOGGERS LN					1012	Manufactured - Modular	1	0	143200	1248	2004	Manufactured Home	2	1,248
14	LOGGERS LN					1012	Manufactured - Modular	1	0	158300	1170	2005	Manufactured Home	2	1,170
16	LOGGERS LN					1012	Manufactured - Modular	1	0	182000	1528	2004	Manufactured Home	2	1,528
18	LOGGERS LN					1012	Manufactured - Modular	1	0	174000	1580	2004	Manufactured Home	2	1,580
20	LOGGERS LN					1012	Manufactured - Modular	1	0	161900	1524	2004	Manufactured Home	2	1,524
24	LOGGERS LN					1012	Manufactured - Modular	1	0	184900	1584	2004	Manufactured Home	2	1,584
2	LOVE LANE					1010	Single Family	1	83200	296000	2018	1975	Split-Level	2	2,018
1	LOVE LN					1010	Single Family	1	87200	267200	2160	1977	Raised Ranch	4	2,160
3	MAIN ST					1011	Single Fam with Apt	1	69100	223800	1255	2009	Cape Cod	4	1,255
4	MAIN ST					1010	Single Family	1	68800	263600	2122	1983	Colonial	4	2,122
21	MAIN ST					1010	Single Family	1	71600	168100	1107	1940	Bungalow	2	1,107
26	MAIN ST					1010	Single Family	1	53900	219000	1970	1940	Conventional	4	1,970
30	MAIN ST					1010	Single Family	1	100600	155900	924	1980	Manufactured Home	2	924
31	MAIN ST					1010	Single Family	1	79600	210800	1613	1839	Conventional	4	1,613
32	MAIN ST					1031	Manufactured - Trailer	1	170700	202500	1008	1979	Mobile Home	2	1,008
36	MAIN ST					1010	Single Family	1	97500	273400	2190	1975	Colonial	4	2,190
40	MAIN ST					1010	Single Family	1	65100	189000	1864	1940	Conventional	3	1,864
44	MAIN ST					1010	Single Family	1	101500	193100	896	1967	Ranch	2	896
45	MAIN ST					1010	Single Family	1	67200	256300	1650	1973	Raised Ranch	3	1,650
48	MAIN ST					1010	Single Family	1	98800	207300	1200	1970	Ranch	2	1,200
52	MAIN ST					104	Two Family	2	100600	253100	1821	1976	Two Family	1	911
59	MAIN ST					1010	Single Family	1	66900	208000	1765	1760	Antique	2	1,765
60	MAIN ST					1010	Single Family	1	100600	222900	1008	1968	Ranch	3	1,008
61	MAIN ST					101	Single Family	1	90400	278600	1504	1969	Ranch	3	1,504
62	MAIN ST					1010	Single Family	1	76200	195300	1512	1990	Colonial	3	1,512
66	MAIN ST					1010	Single Family	1	48300	140300	960	1964	Ranch	3	960
69	MAIN ST					1010	Single Family	1	53600	180200	1560	1970	Ranch	3	1,560
70	MAIN ST					1010	Single Family	1	48300	138200	1040	1963	Ranch	3	1,040
72	MAIN ST					1010	Single Family	1	48300	150900	1612	1962	Colonial	3	1,612
75	MAIN ST					1010	Single Family	1	83900	224500	2237	1853	Conventional	1	2,237
83	MAIN ST					1010	Single Family	1	68500	212700	1968	1989	Cape Cod	3	1,968
84	MAIN ST					1010	Single Family	1	79700	161900	1255	1949	Cape Cod	3	1,255
86	MAIN ST					1010	Single Family	1	81500	221500	1373	1978	Modern Contemp	2	1,373
87	MAIN ST					1010	Single Family	1	69900	208200	1344	1963	Ranch	3	1,344
90	MAIN ST					1010	Single Family	1	67600	145000	1128	1948	Bungalow	2	1,128
93	MAIN ST					1010	Single Family	1	68300	258700	2090	1850	Antique	3	2,090
99	MAIN ST					1090	Multi Houses	2	67300	241000	1858	1993	Cape Cod	2	929

103	MAIN ST					101	Single Family	1	69100	288400	1734	1978	Raised Ranch	3	1,734
105	MAIN ST					1010	Single Family	1	68200	158500	754	1982	Raised Ranch	2	754
108	MAIN ST					1010	Single Family	1	65100	182000	1113	1977	Raised Ranch	2	1,113
109	MAIN ST					1010	Single Family	1	68400	201500	1553	1976	Raised Ranch	3	1,553
110	MAIN ST					1010	Single Family	1	67500	179400	1080	1978	Raised Ranch	2	1,080
111	MAIN ST					1010	Single Family	1	68500	226100	1495	1982	Raised Ranch	3	1,495
116	MAIN ST					1010	Single Family	1	69000	229000	2250	1969	Cape Cod	3	2,250
124	MAIN ST					1040	Two Family	2	68400	333100	2646	1742	Two Family	2	1,323
127	MAIN ST					1010	Single Family	1	69200	214800	1104	1986	Ranch	2	1,104
133	MAIN ST					1010	Single Family	1	67300	185100	1479	1750	Conventional	4	1,479
134	MAIN ST					1010	Single Family	1	81200	267400	2066	1976	Cape Cod	3	2,066
139	MAIN ST					1010	Single Family	1	67000	188100	2412	1850	Antique	4	2,412
142	MAIN ST					1011	Single Fam with Apt	1	70600	372300	3852	1858	Colonial	4	3,852
146	MAIN ST					1010	Single Family	1	68900	217300	1910	1968	Cape Cod	4	1,910
151	MAIN ST					1010	Single Family	1	68600	242200	2376	1955	Cape Cod	3	2,376
152	MAIN ST					1010	Single Family	1	70200	399200	4131	1800	Antique	3	4,131
154	MAIN ST					1010	Single Family	1	66800	172000	1044	1989	Raised Ranch	3	1,044
160	MAIN ST					1010	Single Family	1	66000	233500	2365	1982	Colonial	3	2,365
161	MAIN ST					1030	Manufactured - Mobile	1	53900	69400	1212	1972	Mobile Home	2	1,212
163	MAIN ST					1010	Single Family	1	46400	145200	1010	1995	Ranch	2	1,010
164	MAIN ST					1010	Single Family	1	68500	253200	2350	1983	Modern Contemp	4	2,350
167	MAIN ST					1010	Single Family	1	67570	101070	860	1940	Camp	2	860
168	MAIN ST					1010	Single Family	1	67500	220200	1739	1985	Modern Contemp	3	1,739
171	MAIN ST					1010	Single Family	1	73300	223000	2070	1987	Cape Cod	4	2,070
179	MAIN ST					1010	Single Family	1	70000	231100	3022	1830	Conventional	4	3,022
180	MAIN ST					1010	Single Family	1	69100	159300	1336	1971	Ranch	3	1,336
183	MAIN ST					1011	Single Fam with Apt	1	68300	273200	2499	1977	Colonial	3	2,499
184	MAIN ST					1010	Single Family	1	69200	195500	1344	1974	Cape Cod	3	1,344
185	MAIN ST					1010	Single Family	1	71700	184900	912	1977	Ranch	3	912
187	MAIN ST					1011	Single Fam with Apt	1	70160	192660	1836	1972	Ranch	4	1,836
190	MAIN ST					1010	Single Family	1	67600	185100	996	1971	Raised Ranch	3	996
191	MAIN ST					1010	Single Family	1	71200	222500	1716	1996	Cape Cod	2	1,716
192	MAIN ST					1010	Single Family	1	67400	218400	1873	1998	Colonial	3	1,873
195	MAIN ST					1010	Single Family	1	69600	234600	2400	1996	Colonial	3	2,400
198	MAIN ST					1011	Single Fam with Apt	1	67600	307000	1904	2000	Ranch	4	1,904
199	MAIN ST					1011	Single Fam with Apt	1	71500	247100	2360	1990	Cape Cod	4	2,360
202	MAIN ST					1010	Single Family	1	68100	223300	2014	1961	Colonial	4	2,014
205	MAIN ST					1010	Single Family	1	70800	188200	1196	1996	Ranch	3	1,196
219	MAIN ST					101	Single Family	1	70700	318800	1620	1980	Ranch	3	1,620
222	MAIN ST					1010	Single Family	1	70200	290500	2568	2004	Ranch	3	2,568
225	MAIN ST					1010	Single Family	1	70100	177800	1008	1981	Ranch	3	1,008
226	MAIN ST					1010	Single Family	1	198000	519400	2680	2003	Cape Cod	3	2,680
233	MAIN ST					1010	Single Family	1	67400	189800	1568	1982	Colonial	3	1,568
245	MAIN ST					1010	Single Family	1	71700	293700	2703	1830	Antique	4	2,703
252	MAIN ST					1010	Single Family	1	68300	173200	1392	1970	Ranch	3	1,392
260	MAIN ST					1010	Single Family	1	72900	141800	1260	1900	Cape Cod	1	1,260
265	MAIN ST					1010	Single Family	1	118800	284100	2386	1963	Cape Cod	4	2,386
266	MAIN ST					1010	Single Family	1	65200	213400	1785	1980	Colonial	3	1,785
267	MAIN ST					1010	Single Family	1	67600	467000	4840	1983	Colonial	4	4,840

268	MAIN ST					1010	Single Family	1	67600	167900	960	1984	Ranch	3	960
276	MAIN ST					1010	Single Family	1	67400	256300	2736	1984	Colonial	4	2,736
282	MAIN ST					1010	Single Family	1	70400	182000	1344	1994	Cape Cod	2	1,344
283	MAIN ST					1010	Single Family	1	66600	195600	1755	1978	Colonial	4	1,755
286	MAIN ST					1010	Single Family	1	45700	99500	600	1955	Ranch	1	600
287	MAIN ST					1010	Single Family	1	67800	213200	1638	1977	Cape Cod	4	1,638
290	MAIN ST					1010	Single Family	1	54600	142900	964	1959	Cape Cod	2	964
294	MAIN ST					1013	Single Fam Waterfront	1	180800	537400	4158	1982	Colonial	5	4,158
296	MAIN ST					1010	Single Family	1	51500	141100	1316	1960	Converted Camp	2	1,316
298	MAIN ST					1010	Single Family	1	43400	107300	1016	1955	Converted Camp	2	1,016
302	MAIN ST					1010	Single Family	1	57500	191000	1660	1963	Conventional	3	1,660
310	MAIN ST					1010	Single Family	1	46400	93000	400	1960	Converted Camp	1	400
312	MAIN ST					1010	Single Family	1	54700	144100	1072	1960	Converted Camp	3	1,072
334	MAIN ST					1090	Multi Houses	2	69900	247200	2449	1880	Conventional	3	1,225
351	MAIN ST					101	Single Family	1	72000	353700	1428	1996	Cape Cod	3	1,428
381	MAIN ST					1010	Single Family	1	67000	181800	1056	1974	Ranch	3	1,056
385	MAIN ST					1010	Single Family	1	70800	197900	1524	1981	Cape Cod	3	1,524
387	MAIN ST					1010	Single Family	1	78300	233700	2120	2002	Colonial	3	2,120
393	MAIN ST					1013	Single Fam Waterfront	1	139820	293220	1908	1978	Colonial	4	1,908
394	MAIN ST					1010	Single Family	1	70300	339300	2267	1887	Antique	4	2,267
395	MAIN ST					1010	Single Family	1	77000	211400	1768	2007	Colonial	3	1,768
397	MAIN ST					1010	Single Family	1	65100	157000	1620	1849	Colonial	3	1,620
398	MAIN ST					1010	Single Family	1	48900	138900	468	2008	Ranch	1	468
401	MAIN ST					1010	Single Family	1	69000	182800	1544	1960	Ranch	3	1,544
409	MAIN ST					1013	Single Fam Waterfront	1	76420	226320	1926	1970	Cape Cod	2	1,926
415	MAIN ST					1010	Single Family	1	66600	192800	1190	1988	Raised Ranch	3	1,190
416	MAIN ST					1010	Single Family	1	76700	193400	1316	1956	Ranch	3	1,316
422	MAIN ST					1010	Single Family	1	81600	339500	3012	1986	Cape Cod	4	3,012
428	MAIN ST					1010	Single Family	1	73700	302700	2925	1975	Colonial	4	2,925
432	MAIN ST					1010	Single Family	1	76600	232300	1603	1983	Cape Cod	4	1,603
438	MAIN ST					1010	Single Family	1	67700	179700	1246	1997	Cape Cod	3	1,246
442	MAIN ST					1010	Single Family	1	72000	159800	1408	1956	Cape Cod	3	1,408
446	MAIN ST					1010	Single Family	1	64300	143800	1128	1972	Ranch	3	1,128
450	MAIN ST					1010	Single Family	1	67500	169500	1455	1880	Cape Cod	3	1,455
464	MAIN ST					1010	Single Family	1	71100	202800	1524	1997	Cape Cod	2	1,524
476	MAIN ST					1010	Single Family	1	74170	281970	2458	1756	Antique	4	2,458
483	MAIN ST					1010	Single Family	1	79600	206600	1528	1987	Split-Level	3	1,528
488	MAIN ST					1040	Two Family	2	72300	249000	1327	1960	Two Family	2	664
489	MAIN ST					1040	Two Family	2	71800	292000	2688	1986	Two Family	2	1,344
496	MAIN ST					1010	Single Family	1	71400	238000	2520	1996	Colonial	3	2,520
503	MAIN ST					1010	Single Family	1	67800	151500	1480	1800	Cape Cod	2	1,480
507	MAIN ST					1010	Single Family	1	62600	199600	2176	1945	Colonial	3	2,176
508	MAIN ST					1010	Single Family	1	77100	208700	1638	1960	Ranch	3	1,638
526	MAIN ST					1011	Single Fam with Apt	1	69100	266300	1668	1986	Raised Ranch	3	1,668
531	MAIN ST					1040	Two Family	2	76500	264300	2492	1955	Two Family	3	1,246
534	MAIN ST					1010	Single Family	1	74100	279400	2478	1994	Raised Ranch	4	2,478
540	MAIN ST					1010	Single Family	1	79500	217000	1400	1987	Ranch	3	1,400
546	MAIN ST					1010	Single Family	1	75100	200200	1448	1985	Cape Cod	2	1,448
550	MAIN ST					1010	Single Family	1	74800	279100	2504	1986	Colonial	4	2,504

554	MAIN ST					1010	Single Family	1	71100	208000	1764	1986	Colonial	3	1,764
564	MAIN ST					1011	Single Fam with Apt	1	70260	421560	1758	1978	Cape Cod	4	1,758
566	MAIN ST					1011	Single Fam with Apt	1	67800	209000	1461	1960	Ranch	4	1,461
570	MAIN ST					1030	Manufactured - Mobile	1	58600	130300	1674	2003	Mobile Home	3	1,674
573	MAIN ST					1010	Single Family	1	69700	274500	2676	1859	Antique	4	2,676
576	MAIN ST					1010	Single Family	1	61400	195700	1288	2002	Ranch	3	1,288
577	MAIN ST					1010	Single Family	1	65100	188200	1638	1987	Cape Cod	4	1,638
583	MAIN ST					1010	Single Family	1	69100	197100	1729	1986	Cape Cod	3	1,729
584	MAIN ST					1010	Single Family	1	67400	159800	1448	1760	Conventional	3	1,448
590	MAIN ST					1010	Single Family	1	65800	242900	2072	1970	Colonial	4	2,072
591	MAIN ST					1010	Single Family	1	77500	181700	1404	1999	Ranch	3	1,404
595	MAIN ST					1010	Single Family	1	68700	193100	1352	1957	Ranch	3	1,352
596	MAIN ST					1010	Single Family	1	65100	167700	1364	1965	Cape Cod	2	1,364
603	MAIN ST					1010	Single Family	1	67200	173800	960	1982	Ranch	3	960
607	MAIN ST					1010	Single Family	1	82100	263000	2747	1760	Antique	5	2,747
614	MAIN ST					1010	Single Family	1	83500	240700	2296	1978	Colonial	3	2,296
618	MAIN ST					1010	Single Family	1	83500	214900	1702	1984	Colonial	3	1,702
624	MAIN ST					1010	Single Family	1	80300	260000	2119	1976	Colonial	3	2,119
629	MAIN ST					1010	Single Family	1	72800	203000	1666	2000	Colonial	3	1,666
630	MAIN ST					1010	Single Family	1	83500	247500	2279	1976	Colonial	4	2,279
636	MAIN ST					1010	Single Family	1	72900	204900	1460	1974	Ranch	2	1,460
642	MAIN ST					1011	Single Fam with Apt	1	72900	267600	2704	1969	Ranch	3	2,704
9	MALLARD LN					1010	Single Family	1	99200	371400	3023	2005	Colonial	4	3,023
12	MALLARD LN					1010	Single Family	1	93500	349700	2672	2005	Cape Cod	3	2,672
15	MALLARD LN					1010	Single Family	1	96200	312600	2951	2010	Cape Cod	3	2,951
18	MALLARD LN					1010	Single Family	1	95700	471100	3756	2006	Colonial	5	3,756
22	MALLARD LN					1010	Single Family	1	93800	365200	2724	2006	Colonial	4	2,724
25	MALLARD LN					1010	Single Family	1	97000	362300	2714	2006	Colonial	4	2,714
26	MALLARD LN					1010	Single Family	1	98200	258000	2686	2016	Colonial	4	2,686
31	MALLARD LN					1010	Single Family	1	92700	335700	2692	2005	Colonial	3	2,692
32	MALLARD LN					1010	Single Family	1	94700	474000	3192	2005	Cape Cod	4	3,192
35	MALLARD LN					1010	Single Family	1	85600	345400	2678	2011	Colonial	3	2,678
36	MALLARD LN					1010	Single Family	1	96700	335300	2432	2005	Cape Cod	4	2,432
39	MALLARD LN					1010	Single Family	1	95000	355300	3004	2005	Colonial	4	3,004
14	MEADOW BROOK CROSSING					1010	Single Family	1	81900	313900	2568	2007	Colonial	3	2,568
20	MEADOW BROOK CROSSING					1010	Single Family	1	81900	317500	2564	2007	Colonial	3	2,564
21	MEADOW BROOK CROSSING					1010	Single Family	1	82200	324900	2864	2008	Colonial	4	2,864
24	MEADOW BROOK CROSSING					1010	Single Family	1	82600	270800	2150	2007	Colonial	3	2,150
30	MEADOW BROOK CROSSING					1010	Single Family	1	81100	273500	2152	2007	Colonial	4	2,152
33	MEADOW BROOK CROSSING					1010	Single Family	1	75000	333400	2326	2011	Colonial	3	2,326
34	MEADOW BROOK CROSSING					1010	Single Family	1	81900	274500	2064	2010	Colonial	3	2,064
35	MEADOW BROOK CROSSING					1010	Single Family	1	82200	266000	2044	2007	Colonial	3	2,044
37	MEADOW BROOK CROSSING					1010	Single Family	1	76400	260800	2104	2008	Colonial	3	2,104
38	MEADOW BROOK CROSSING					1010	Single Family	1	77300	259700	2116	2010	Colonial	3	2,116
39	MEADOW BROOK CROSSING					1010	Single Family	1	73800	277900	2220	2010	Colonial	3	2,220
42	MEADOW BROOK CROSSING					1010	Single Family	1	82800	265700	2064	2010	Colonial	3	2,064
35	MEGHAN DR					1010	Single Family	1	84600	278900	2016	2014	Colonial	3	2,016
37	MEGHAN DR					1010	Single Family	1	85600	293600	2016	2015	Colonial	3	2,016
38	MEGHAN DR					1010	Single Family	1	80500	286100	2370	2011	Colonial	4	2,370

45	MEGHAN DR					1010	Single Family	1	80600	304500	2408	2014	Colonial	3	2,408
46	MEGHAN DR					1010	Single Family	1	85500	321800	3011	2010	Colonial	3	3,011
49	MEGHAN DR					1010	Single Family	1	92200	282400	1628	2014	Ranch	3	1,628
53	MEGHAN DR					1010	Single Family	1	78180	284080	1678	2012	Ranch	3	1,678
55	MEGHAN DR					1010	Single Family	1	83700	280300	2036	2012	Colonial	3	2,036
1	METACOMET DR					1010	Single Family	1	98900	242100	1449	1985	Modern Contemp	4	1,449
13	METACOMET DR					1010	Single Family	1	94700	365900	2914	2004	Colonial	3	2,914
16	METACOMET DR					1010	Single Family	1	104000	346100	2686	2005	Colonial	3	2,686
20	METACOMET DR					1010	Single Family	1	95700	359500	2816	2004	Colonial	4	2,816
24	METACOMET DR					1013	Single Fam Waterfront	1	173100	409700	2060	2006	Ranch	3	2,060
32	METACOMET DR					1013	Single Fam Waterfront	1	140700	254100	1236	1965	Cape Cod	3	1,236
34	METACOMET DR					1013	Single Fam Waterfront	1	124700	239800	1392	1960	Conventional	2	1,392
36	METACOMET DR					1013	Single Fam Waterfront	1	125300	155600	886	1964	Camp	2	886
38	METACOMET DR					1013	Single Fam Waterfront	1	131200	192100	560	1965	Bungalow	1	560
2	MICHAEL CIR					1010	Single Family	1	82700	216800	1572	1985	Modern Contemp	3	1,572
9	MICHAEL CIR					1010	Single Family	1	83300	243300	2024	1989	Modern Contemp	3	2,024
10	MICHAEL CIR					1010	Single Family	1	85300	215500	1800	1989	Colonial	3	1,800
13	MICHAEL CIR					1010	Single Family	1	83400	200700	1566	1989	Cape Cod	3	1,566
14	MICHAEL CIR					1010	Single Family	1	85400	210500	1356	1988	Modern Contemp	3	1,356
16	MICHAEL CIR					1010	Single Family	1	85000	247700	1836	1988	Colonial	3	1,836
19	MICHAEL CIR					1010	Single Family	1	85600	202000	1584	1989	Cape Cod	3	1,584
25	MICHAEL CIR					1010	Single Family	1	85800	221100	1800	1989	Colonial	3	1,800
26	MICHAEL CIR					1010	Single Family	1	84200	215700	1744	1988	Colonial	3	1,744
9	MILL PINE RD					1012	Manufactured - Modular	1	0	144700	1397	2002	Manufactured Home	2	1,397
21	MILL PINE RD					1012	Manufactured - Modular	1	0	151300	1488	2002	Manufactured Home	2	1,488
23	MILL PINE RD					1012	Manufactured - Modular	1	0	151700	1512	2002	Manufactured Home	2	1,512
24	MILL PINE RD					1012	Manufactured - Modular	1	0	160100	1584	2002	Manufactured Home	2	1,584
25	MILL PINE RD					1012	Manufactured - Modular	1	0	156800	1444	2004	Manufactured Home	2	1,444
26	MILL PINE RD					1012	Manufactured - Modular	1	0	163800	1430	2004	Manufactured Home	2	1,430
27	MILL PINE RD					1012	Manufactured - Modular	1	0	145600	1388	2003	Manufactured Home	2	1,388
28	MILL PINE RD					1012	Manufactured - Modular	1	0	161700	1388	2003	Manufactured Home	2	1,388
29	MILL PINE RD					1012	Manufactured - Modular	1	0	152100	1509	2002	Manufactured Home	2	1,509
30	MILL PINE RD					1012	Manufactured - Modular	1	0	182900	1702	2002	Manufactured Home	2	1,702
5	MILLARD CT					1011	Single Fam with Apt	1	91200	274900	1824	1995	Modern Contemp	3	1,824
6	MILLARD CT					1013	Single Fam Waterfront	1	136800	228800	1404	1960	Converted Camp	3	1,404
10	MILLARD CT					1013	Single Fam Waterfront	1	136800	269100	1176	1998	Ranch	2	1,176
12	MILLARD CT					1013	Single Fam Waterfront	1	124900	149000	672	1935	Camp	2	672
14	MILLARD CT					1013	Single Fam Waterfront	1	130300	196300	1490	1935	Cape Cod	2	1,490
3	MONTANA DR					1011	Single Fam with Apt	1	90400	430400	3070	2004	Cape Cod	5	3,070
5	MONTANA DR					1010	Single Family	1	95300	381600	2958	2008	Colonial	3	2,958
9	MONTANA DR					1010	Single Family	1	76600	287400	1927	2008	Ranch	3	1,927
12	MONTANA DR					1010	Single Family	1	94000	360700	2648	2007	Colonial	4	2,648
15	MONTANA DR					1010	Single Family	1	93100	404200	3332	2013	Modern Contemp	3	3,332
18	MONTANA DR					1010	Single Family	1	97100	393000	2596	2007	Colonial	3	2,596
22	MONTANA DR					1010	Single Family	1	96100	399300	3328	2006	Colonial	4	3,328
23	MONTANA DR					1010	Single Family	1	90500	400000	3233	2013	Modern Contemp	4	3,233
25	MONTANA DR					1010	Single Family	1	90000	330100	2660	2013	Colonial	3	2,660
26	MONTANA DR					1010	Single Family	1	100700	347700	2639	2008	Colonial	3	2,639
31	MONTANA DR					1010	Single Family	1	92500	311400	2389	2013	Colonial	3	2,389

32	MONTANA DR					1010	Single Family	1	93200	380500	2926	2014	Colonial	4	2,926
33	MONTANA DR					1010	Single Family	1	94700	397100	3258	2005	Colonial	4	3,258
38	MONTANA DR					1010	Single Family	1	92000	399600	3173	2013	Colonial	4	3,173
39	MONTANA DR					1010	Single Family	1	80900	315700	2009	2013	Modern Contemp	3	2,009
45	MONTANA DR					1010	Single Family	1	93300	356500	2432	2013	Colonial	4	2,432
46	MONTANA DR					1010	Single Family	1	91200	424500	3490	2007	Colonial	4	3,490
49	MONTANA DR					1010	Single Family	1	87400	362300	3192	2015	Colonial	4	3,192
53	MONTANA DR					1010	Single Family	1	86900	316400	2962	2014	Colonial	3	2,962
54	MONTANA DR					1010	Single Family	1	86000	338600	2478	2014	Colonial	3	2,478
57	MONTANA DR					1010	Single Family	1	91200	358400	3173	2013	Colonial	3	3,173
61	MONTANA DR					1010	Single Family	1	87500	240500	2520	2016	Colonial	4	2,520
7	MORRISON LN					1010	Single Family	1	86300	274500	1536	1985	Raised Ranch	4	1,536
8	MORRISON LN					1010	Single Family	1	87900	212100	1638	1996	Cape Cod	3	1,638
9	MORRISON LN					1010	Single Family	1	85500	198900	1196	1984	Ranch	3	1,196
10	MORRISON LN					1010	Single Family	1	88000	241000	1696	1985	Split-Level	3	1,696
13	MORRISON LN					1010	Single Family	1	84800	225000	1294	1987	Raised Ranch	3	1,294
14	MORRISON LN					1010	Single Family	1	90400	274000	2488	1975	Colonial	4	2,488
15	MORRISON LN					1010	Single Family	1	84500	265900	2496	1984	Colonial	4	2,496
19	MORRISON LN					1010	Single Family	1	85200	129500	1666	1986	Cape Cod	3	1,666
20	MORRISON LN					1011	Single Fam with Apt	1	86000	366100	4557	1980	Colonial	5	4,557
3	NICOLE DR					1010	Single Family	1	87400	207400	1096	1989	Ranch	3	1,096
6	NICOLE DR					1010	Single Family	1	86100	229400	1132	1990	Raised Ranch	3	1,132
7	NICOLE DR					1010	Single Family	1	84600	244700	2000	1989	Ranch	3	2,000
10	NICOLE DR					1010	Single Family	1	87100	309800	3154	1988	Cape Cod	4	3,154
13	NICOLE DR					1010	Single Family	1	84900	221900	1800	1989	Colonial	3	1,800
2	NORTH DANVILLE RD					1010	Single Family	1	75300	174200	1008	1992	Ranch	3	1,008
3	NORTH DANVILLE RD					1010	Single Family	1	77000	179000	960	1985	Ranch	3	960
11	NORTH DANVILLE RD					1030	Manufactured - Mobile	1	80000	147500	1620	1987	Double Wide	3	1,620
14	NORTH DANVILLE RD					1010	Single Family	1	75550	253550	1740	1988	Cape Cod	3	1,740
15	NORTH DANVILLE RD					1010	Single Family	1	76800	224600	1400	1998	Ranch	3	1,400
21	NORTH RD					1010	Single Family	1	78300	220900	1726	1985	Ranch	2	1,726
24	NORTH RD					1010	Single Family	1	74900	254700	2250	2002	Colonial	3	2,250
25	NORTH RD					1010	Single Family	1	77400	200200	1785	1986	Colonial	3	1,785
29	NORTH RD					1010	Single Family	1	74000	205900	1464	1985	Ranch	3	1,464
30	NORTH RD					1010	Single Family	1	74600	270800	3061	1965	Colonial	3	3,061
31	NORTH RD					1010	Single Family	1	74800	208600	1196	1985	Raised Ranch	3	1,196
32	NORTH RD					1010	Single Family	1	62000	208600	1551	2005	Cape Cod	3	1,551
34	NORTH RD					1010	Single Family	1	76860	235860	1716	2001	Cape Cod	2	1,716
38	NORTH RD					1010	Single Family	1	78600	242700	2634	1744	Antique	4	2,634
43	NORTH RD					1010	Single Family	1	75100	226200	1869	1986	Cape Cod	3	1,869
44	NORTH RD					1010	Single Family	1	95700	252300	1753	1775	Antique	2	1,753
45	NORTH RD					1010	Single Family	1	74700	238800	2272	1986	Colonial	3	2,272
49	NORTH RD					1010	Single Family	1	74500	230800	1430	1984	Raised Ranch	3	1,430
53	NORTH RD					1010	Single Family	1	77300	191000	1715	1983	Colonial	3	1,715
56	NORTH RD					130	Single Family	1	109010	395410	3272	1775	Colonial	4	3,272
58	NORTH RD					1010	Single Family	1	76100	283900	2128	2014	Colonial	3	2,128
59	NORTH RD					1010	Single Family	1	75100	197000	1698	1978	Colonial	3	1,698
60	NORTH RD					1010	Single Family	1	73520	314420	2468	2014	Modern Contemp	3	2,468
62	NORTH RD					1010	Single Family	1	74500	190800	1344	1975	Ranch	3	1,344

63	NORTH RD					1011	Single Fam with Apt	1	76600	221100	1443	1997	Cape Cod	3	1,443
66	NORTH RD					1010	Single Family	1	82900	203300	1531	1800	Antique	4	1,531
67	NORTH RD					1011	Single Fam with Apt	1	91000	359800	2941	2002	Ranch	4	2,941
71	NORTH RD					1010	Single Family	1	78200	212700	1715	2000	Cape Cod	2	1,715
72	NORTH RD					1010	Single Family	1	76400	213000	1976	1988	Colonial	3	1,976
73	NORTH RD					1010	Single Family	1	81100	249100	1796	1996	Raised Ranch	3	1,796
74	NORTH RD					1010	Single Family	1	75630	234730	1848	1999	Cape Cod	2	1,848
76	NORTH RD					1010	Single Family	1	84600	161400	1074	1938	Ranch	2	1,074
77	NORTH RD					1010	Single Family	1	73400	169300	1560	1974	Ranch	3	1,560
84	NORTH RD					1010	Single Family	1	74500	191700	1344	1976	Ranch	2	1,344
85	NORTH RD					1010	Single Family	1	78700	226200	2373	1974	Cape Cod	4	2,373
89	NORTH RD					1010	Single Family	1	73200	237100	1676	1974	Raised Ranch	2	1,676
91	NORTH RD					1010	Single Family	1	54500	179000	1638	2005	Cape Cod	2	1,638
92	NORTH RD					1010	Single Family	1	71600	219200	2280	1966	Cape Cod	3	2,280
95	NORTH RD					1010	Single Family	1	74500	183700	1248	1975	Cape Cod	3	1,248
96	NORTH RD					1010	Single Family	1	76200	227700	1632	1993	Colonial	3	1,632
97	NORTH RD					1010	Single Family	1	73700	209600	1580	1975	Cape Cod	2	1,580
101	NORTH RD					1010	Single Family	1	72400	182900	1026	1973	Raised Ranch	3	1,026
104	NORTH RD					1010	Single Family	1	77700	223500	1795	1994	Colonial	3	1,795
105	NORTH RD					1010	Single Family	1	75600	169300	864	1972	Ranch	2	864
106	NORTH RD					1010	Single Family	1	77600	224300	1795	1993	Colonial	3	1,795
110	NORTH RD					1010	Single Family	1	77900	233400	1795	1993	Colonial	3	1,795
114	NORTH RD					1010	Single Family	1	75400	174200	960	1977	Ranch	3	960
115	NORTH RD					1010	Single Family	1	75500	274600	2508	1977	Cape Cod	2	2,508
117	NORTH RD					1010	Single Family	1	74500	190300	1028	1979	Raised Ranch	3	1,028
128	NORTH RD					1010	Single Family	1	64320	211220	2162	1911	Cape Cod	3	2,162
137	NORTH RD					1010	Single Family	1	77900	269000	2863	1780	Cape Cod	3	2,863
144	NORTH RD					1010	Single Family	1	79300	231800	1632	1992	Colonial	3	1,632
147	NORTH RD					1010	Single Family	1	75830	241030	1952	1977	Colonial	3	1,952
150	NORTH RD					1010	Single Family	1	81900	227300	1548	1982	Cape Cod	3	1,548
156	NORTH RD					1010	Single Family	1	79630	229630	1776	1976	Raised Ranch	2	1,776
168	NORTH RD					1040	Two Family	2	84600	236600	1568	1988	Two Family	2	784
172	NORTH RD					1010	Single Family	1	79100	217300	1932	1973	Cape Cod	3	1,932
175	NORTH RD					1010	Single Family	1	81400	182800	1104	1976	Ranch	2	1,104
176	NORTH RD					1010	Single Family	1	78300	231400	2061	1997	Cape Cod	2	2,061
177	NORTH RD					1010	Single Family	1	80700	199500	994	1976	Raised Ranch	3	994
180	NORTH RD					1010	Single Family	1	78000	193800	1479	1997	Cape Cod	3	1,479
181	NORTH RD					1010	Single Family	1	81000	191600	1080	1976	Raised Ranch	3	1,080
183	NORTH RD					1010	Single Family	1	83900	217100	1568	1978	Ranch	3	1,568
184	NORTH RD					1010	Single Family	1	77000	192500	1154	1997	Cape Cod	2	1,154
187	NORTH RD					1010	Single Family	1	80000	191700	994	1977	Raised Ranch	3	994
188	NORTH RD					1010	Single Family	1	76900	192900	1485	1996	Cape Cod	4	1,485
189	NORTH RD					1010	Single Family	1	80000	195200	1638	1978	Raised Ranch	3	1,638
192	NORTH RD					1010	Single Family	1	80100	182900	1224	1998	Cape Cod	2	1,224
193	NORTH RD					1010	Single Family	1	80700	200800	1044	1977	Raised Ranch	3	1,044
197	NORTH RD					1010	Single Family	1	80500	173500	1264	1975	Cape Cod	3	1,264
198	NORTH RD					1010	Single Family	1	83200	211300	1656	1998	Cape Cod	2	1,656
203	NORTH RD					1010	Single Family	1	78100	235300	1286	1976	Raised Ranch	3	1,286
205	NORTH RD					1010	Single Family	1	82600	205000	1512	1997	Cape Cod	3	1,512

210	NORTH RD					1110	Apartments	4	84700	372700	4050	1986	4-8 Units	2	1,013
212	NORTH RD					1110	Apartments	4	80900	366200	4000	1985	4-8 Units	2	1,000
216	NORTH RD					1030	Manufactured - Mobile	1	82000	127700	1064	2005	Mobile Home	2	1,064
220	NORTH RD					1010	Single Family	1	77000	125000	2172	1870	Conventional	4	2,172
223	NORTH RD					1010	Single Family	1	80800	178900	1296	1990	Cape Cod	2	1,296
229	NORTH RD					1010	Single Family	1	79500	247200	2322	2006	Cape Cod	3	2,322
3	NORTH SHORE RD					1010	Single Family	1	66200	119700	810	1954	Converted Camp	1	810
5	NORTH SHORE RD					1010	Single Family	1	77300	143900	1066	1951	Converted Camp	3	1,066
8	NORTH SHORE RD					1013	Single Fam Waterfront	1	167700	211000	1567	1918	Converted Camp	2	1,567
9	NORTH SHORE RD					1010	Single Family	1	76600	232400	1648	1985	Ranch	2	1,648
14	NORTH SHORE RD					1013	Single Fam Waterfront	1	115900	188900	1350	1940	Converted Camp	3	1,350
16	NORTH SHORE RD					1013	Single Fam Waterfront	1	122400	159900	752	1910	Converted Camp	2	752
22	NORTH SHORE RD					1013	Single Fam Waterfront	1	155800	213800	1188	1900	Colonial	3	1,188
23	NORTH SHORE RD					1010	Single Family	1	76300	190100	1440	1998	Colonial	3	1,440
28	NORTH SHORE RD					1013	Single Fam Waterfront	1	169500	276800	1824	1970	Colonial	3	1,824
30	NORTH SHORE RD					1013	Single Fam Waterfront	1	90400	124700	890	1960	Camp	1	890
31	NORTH SHORE RD					1010	Single Family	1	73800	162800	1018	1950	Converted Camp	5	1,018
32	NORTH SHORE RD					1013	Single Fam Waterfront	1	120600	171400	770	1960	Converted Camp	2	770
34	NORTH SHORE RD					1013	Single Fam Waterfront	1	93600	157900	952	1960	Converted Camp	3	952
36	NORTH SHORE RD					1013	Single Fam Waterfront	1	93600	174700	960	1960	Converted Camp	2	960
38	NORTH SHORE RD					1013	Single Fam Waterfront	1	117500	183700	780	1960	Converted Camp	2	780
39	NORTH SHORE RD					1010	Single Family	1	60800	135900	1210	1978	Converted Camp	2	1,210
40	NORTH SHORE RD					1013	Single Fam Waterfront	1	126500	193700	960	1970	Converted Camp	2	960
41	NORTH SHORE RD					1010	Single Family	1	58500	108700	756	1965	Converted Camp	2	756
42	NORTH SHORE RD					1013	Single Fam Waterfront	1	112700	182900	1098	1945	Converted Camp	2	1,098
1	OAK RIDGE RD					1010	Single Family	1	88900	209200	1196	1979	Raised Ranch	3	1,196
2	OAK RIDGE RD					1010	Single Family	1	90400	247900	2130	1979	Cape Cod	4	2,130
5	OAK RIDGE RD					1010	Single Family	1	87900	215500	1189	1983	Raised Ranch	3	1,189
11	OAK RIDGE RD					1010	Single Family	1	90400	321200	2843	1985	Cape Cod	3	2,843
12	OAK RIDGE RD					1010	Single Family	1	90200	210300	1656	1978	Colonial	3	1,656
15	OAK RIDGE RD					1010	Single Family	1	89500	264900	2206	1985	Cape Cod	3	2,206
16	OAK RIDGE RD					1010	Single Family	1	87900	210900	1189	1984	Raised Ranch	3	1,189
19	OAK RIDGE RD					1010	Single Family	1	90100	211200	1189	1983	Raised Ranch	3	1,189
24	OAK RIDGE RD					1010	Single Family	1	80800	252500	1901	1986	Cape Cod	4	1,901
25	OAK RIDGE RD					1010	Single Family	1	83000	208500	1736	1985	Cape Cod	3	1,736
27	OAK RIDGE RD					1010	Single Family	1	82900	252300	2080	1985	Colonial	3	2,080
2	ODELL RD					1010	Single Family	1	75800	228800	1700	1756	Antique	3	1,700
7	ODELL RD					1010	Single Family	1	78740	355340	3595	1994	Cape Cod	3	3,595
8	ODELL RD					1010	Single Family	1	82900	189600	1281	2001	Modern Contemp	2	1,281
12	ODELL RD					1010	Single Family	1	80000	191700	1196	1969	Raised Ranch	3	1,196
13	ODELL RD					1010	Single Family	1	64600	139500	1692	1993	Ranch	2	1,692
15	ODELL RD					1010	Single Family	1	77100	175400	960	1982	Ranch	3	960
16	ODELL RD					1010	Single Family	1	79700	223000	1668	2001	Colonial	3	1,668
19	ODELL RD					1010	Single Family	1	79000	340600	1945	1989	Modern Contemp	3	1,945
22	ODELL RD					1010	Single Family	1	107100	248300	1666	1982	Colonial	2	1,666
23	ODELL RD					1010	Single Family	1	81300	237200	2184	1984	Colonial	3	2,184
30	ODELL RD					1010	Single Family	1	91000	193300	1246	1984	Cape Cod	1	1,246
31	ODELL RD					1010	Single Family	1	87200	205700	1632	1997	Colonial	3	1,632
33	ODELL RD					1010	Single Family	1	81000	226600	1937	1997	Colonial	3	1,937

34	ODELL RD					1010	Single Family	1	87000	230500	1638	1983	Cape Cod	3	1,638
45	ODELL RD					1010	Single Family	1	82900	254000	2141	1986	Cape Cod	4	2,141
59	ODELL RD					1010	Single Family	1	78700	321400	2496	2005	Colonial	3	2,496
71	ODELL RD					1010	Single Family	1	75900	242700	2531	2016	Cape Cod	3	2,531
72	ODELL RD					1010	Single Family	1	76400	155500	1040	1790	Antique	2	1,040
75	ODELL RD					1010	Single Family	1	76100	280000	2603	2014	Cape Cod	3	2,603
79	ODELL RD					1010	Single Family	1	79400	293200	2365	2001	Cape Cod	3	2,365
82	ODELL RD					1010	Single Family	1	79300	217200	1764	2001	Cape Cod	3	1,764
84	ODELL RD					1010	Single Family	1	80400	272000	2208	2001	Colonial	3	2,208
85	ODELL RD					1011	Single Fam with Apt	1	76100	335300	2710	2005	Colonial	5	2,710
86	ODELL RD					1010	Single Family	1	79800	297900	2614	2001	Colonial	3	2,614
89	ODELL RD					1010	Single Family	1	81100	298000	2099	2004	Ranch	2	2,099
96	ODELL RD					1010	Single Family	1	79300	197300	1676	1985	Cape Cod	4	1,676
108	ODELL RD					1010	Single Family	1	75610	237110	2263	1760	Antique	4	2,263
109	ODELL RD					1010	Single Family	1	76600	171200	976	1979	Ranch	2	976
113	ODELL RD					1010	Single Family	1	75900	248500	2306	1983	Modern Contemp	3	2,306
115	ODELL RD					1010	Single Family	1	72400	182300	1164	1983	Modern Contemp	2	1,164
120	ODELL RD					1010	Single Family	1	91950	381650	4501	1756	Antique	6	4,501
127	ODELL RD					1010	Single Family	1	105800	393300	3262	1830	Antique	3	3,262
144	ODELL RD					1010	Single Family	1	90000	299600	2426	2001	Colonial	3	2,426
147	ODELL RD					1010	Single Family	1	87400	267900	2100	1994	Colonial	3	2,100
148	ODELL RD					1010	Single Family	1	91700	329300	2694	2001	Colonial	3	2,694
156	ODELL RD					1010	Single Family	1	80600	249800	1822	2000	Colonial	3	1,822
160	ODELL RD					1010	Single Family	1	78800	239100	1868	2000	Colonial	3	1,868
161	ODELL RD					1010	Single Family	1	75700	146900	912	1965	Ranch	2	912
166	ODELL RD					1010	Single Family	1	67500	176500	1479	1995	Cape Cod	3	1,479
183	ODELL RD					1010	Single Family	1	75700	228700	1456	2007	Ranch	3	1,456
186	ODELL RD					1010	Single Family	1	78200	230000	1676	1985	Cape Cod	3	1,676
187	ODELL RD					1010	Single Family	1	81000	232000	1764	1977	Colonial	3	1,764
189	ODELL RD					1010	Single Family	1	75900	294400	2336	2005	Colonial	3	2,336
196	ODELL RD					1010	Single Family	1	75300	133100	642	1960	Converted Camp	2	642
5	PENACOOK RD					1010	Single Family	1	87700	278200	2148	2002	Colonial	3	2,148
11	PENACOOK RD					1010	Single Family	1	88000	345800	3052	2002	Colonial	4	3,052
15	PENACOOK RD					1010	Single Family	1	88700	300600	2684	2002	Colonial	3	2,684
19	PENACOOK RD					1010	Single Family	1	85100	297200	2400	2002	Colonial	3	2,400
25	PENACOOK RD					1010	Single Family	1	85800	282500	2036	2012	Colonial	3	2,036
29	PENACOOK RD					1010	Single Family	1	86900	324300	2070	2012	Ranch	3	2,070
41	PENACOOK RD					1010	Single Family	1	87000	250100	1628	2010	Modern Contemp	3	1,628
43	PENACOOK RD					1010	Single Family	1	85300	269600	2014	2012	Colonial	3	2,014
45	PENACOOK RD					1010	Single Family	1	87900	273700	1932	2010	Colonial	3	1,932
3	PHILLIPS POND DR					1010	Single Family	1	83500	264400	1932	2011	Colonial	3	1,932
10	PHILLIPS POND DR					1010	Single Family	1	92700	295500	2203	2011	Colonial	3	2,203
13	PHILLIPS POND DR					1010	Single Family	1	84700	308000	2091	2012	Modern Contemp	3	2,091
14	PHILLIPS POND DR					1010	Single Family	1	86900	283100	2014	2012	Colonial	3	2,014
17	PHILLIPS POND DR					1010	Single Family	1	83810	303410	1832	2011	Ranch	3	1,832
18	PHILLIPS POND DR					1010	Single Family	1	86300	286800	2014	2011	Colonial	3	2,014
21	PHILLIPS POND DR					1010	Single Family	1	86600	335800	2206	2011	Modern Contemp	3	2,206
22	PHILLIPS POND DR					1011	Single Fam with Apt	1	85700	350000	2508	2011	Colonial	4	2,508
26	PHILLIPS POND DR					1010	Single Family	1	83200	269400	2016	2011	Colonial	3	2,016

29	PHILLIPS POND DR					1010	Single Family	1	86900	272300	1960	2012	Cape Cod	3	1,960
30	PHILLIPS POND DR					1010	Single Family	1	84400	280700	2016	2012	Colonial	3	2,016
33	PHILLIPS POND DR					1010	Single Family	1	85100	311100	2011	2012	Modern Contemp	3	2,011
34	PHILLIPS POND DR					1010	Single Family	1	83600	297000	1802	2008	Ranch	3	1,802
38	PHILLIPS POND DR					1010	Single Family	1	88200	284000	2014	2012	Colonial	3	2,014
41	PHILLIPS POND DR					1010	Single Family	1	84800	288000	1782	2010	Cape Cod	3	1,782
42	PHILLIPS POND DR					1010	Single Family	1	88500	384100	3141	2011	Colonial	4	3,141
46	PHILLIPS POND DR					1010	Single Family	1	87000	281300	2016	2016	Colonial	3	2,016
57	PHILLIPS POND DR					1010	Single Family	1	85500	312000	2440	2010	Colonial	3	2,440
61	PHILLIPS POND DR					1010	Single Family	1	86500	291100	2016	2012	Colonial	3	2,016
64	PHILLIPS POND DR					1010	Single Family	1	82500	299800	2342	2015	Colonial	3	2,342
66	PHILLIPS POND DR					1013	Single Fam Waterfront	1	184660	275460	2016	1938	Converted Camp	5	2,016
70	PHILLIPS POND DR					1010	Single Family	1	82230	271430	1836	2010	Cape Cod	3	1,836
73	PHILLIPS POND DR					1010	Single Family	1	86100	329000	2564	2012	Cape Cod	3	2,564
76	PHILLIPS POND DR					1010	Single Family	1	80790	339190	2286	2011	Modern Contemp	3	2,286
10	PHILLIPS RD					1013	Single Fam Waterfront	1	113900	461100	3035	1992	Modern Contemp	4	3,035
18	PHILLIPS RD					1010	Single Family	1	78450	188350	1060	1991	Split-Level	2	1,060
19	PHILLIPS RD					1010	Single Family	1	76100	244000	1374	2010	Ranch	3	1,374
23	PHILLIPS RD					1010	Single Family	1	78800	294000	1986	2010	Colonial	3	1,986
26	PHILLIPS RD					1010	Single Family	1	77200	208900	1636	1995	Cape Cod	3	1,636
34	PHILLIPS RD					1010	Single Family	1	75800	120300	768	1850	Converted Camp	2	768
41	PHILLIPS RD					1010	Single Family	1	75500	287900	2568	1808	Antique	4	2,568
42	PHILLIPS RD					1010	Single Family	1	76600	269300	2254	1985	Colonial	3	2,254
45	PHILLIPS RD					1010	Single Family	1	71000	239500	1374	2010	Ranch	3	1,374
48	PHILLIPS RD					1010	Single Family	1	73600	192300	1216	1983	Ranch	2	1,216
51	PHILLIPS RD					1010	Single Family	1	74800	238700	1248	2009	Ranch	3	1,248
58	PHILLIPS RD					1010	Single Family	1	77300	121700	1422	1839	Conventional	2	1,422
2	PHILLIPSWOOD RD					1010	Single Family	1	75300	222000	2031	1970	Ranch	3	2,031
5	PHILLIPSWOOD RD					1010	Single Family	1	76500	177700	900	1977	Raised Ranch	3	900
8	PHILLIPSWOOD RD					1010	Single Family	1	75300	210000	1568	1978	Raised Ranch	3	1,568
9	PHILLIPSWOOD RD					1010	Single Family	1	77700	178900	900	1977	Raised Ranch	3	900
10	PHILLIPSWOOD RD					1010	Single Family	1	75100	178600	900	1976	Raised Ranch	3	900
13	PHILLIPSWOOD RD					1010	Single Family	1	74900	216700	1936	1977	Colonial	3	1,936
14	PHILLIPSWOOD RD					1010	Single Family	1	75300	167200	1498	1974	Colonial	4	1,498
16	PHILLIPSWOOD RD					1010	Single Family	1	75600	202900	1260	1977	Colonial	3	1,260
17	PHILLIPSWOOD RD					1010	Single Family	1	75000	236700	1692	1977	Raised Ranch	3	1,692
19	PHILLIPSWOOD RD					1010	Single Family	1	74700	167800	864	1977	Ranch	3	864
20	PHILLIPSWOOD RD					1010	Single Family	1	75400	161700	912	1977	Ranch	3	912
25	PHILLIPSWOOD RD					1010	Single Family	1	75100	199900	1166	1977	Raised Ranch	3	1,166
28	PHILLIPSWOOD RD					1010	Single Family	1	74000	185700	1144	1977	Ranch	3	1,144
31	PHILLIPSWOOD RD					1010	Single Family	1	73600	140700	768	1966	Ranch	2	768
33	PHILLIPSWOOD RD					1010	Single Family	1	75300	182800	1328	1972	Raised Ranch	3	1,328
35	PHILLIPSWOOD RD					1010	Single Family	1	74700	204700	1708	1973	Raised Ranch	4	1,708
37	PHILLIPSWOOD RD					1013	Single Fam Waterfront	1	78720	254020	2652	2002	Colonial	3	2,652
39	PHILLIPSWOOD RD					1010	Single Family	1	68300	209000	1992	1989	Cape Cod	3	1,992
41	PHILLIPSWOOD RD					1010	Single Family	1	67500	238800	1720	1972	Ranch	2	1,720
42	PHILLIPSWOOD RD					1010	Single Family	1	74900	223100	2620	1974	Colonial	3	2,620
45	PHILLIPSWOOD RD					1010	Single Family	1	58100	150800	1136	1965	Modern Contemp	2	1,136
47	PHILLIPSWOOD RD					1010	Single Family	1	58600	194100	1506	1962	Ranch	3	1,506

48	PHILLIPSWOOD RD					1010	Single Family	1	73000	219100	1288	2003	Ranch	3	1,288
49	PHILLIPSWOOD RD					1010	Single Family	1	57700	200500	2112	2003	Colonial	3	2,112
51	PHILLIPSWOOD RD					1010	Single Family	1	54300	137900	1012	1975	Colonial	2	1,012
53	PHILLIPSWOOD RD					1013	Single Fam Waterfront	1	123000	213700	864	1960	Ranch	2	864
55	PHILLIPSWOOD RD					1013	Single Fam Waterfront	1	123500	186600	1092	1960	Converted Camp	3	1,092
57	PHILLIPSWOOD RD					1013	Single Fam Waterfront	1	123500	231300	1392	1998	Cape Cod	2	1,392
59	PHILLIPSWOOD RD					1013	Single Fam Waterfront	1	124100	203900	768	1960	Ranch	2	768
2	PILLSBURY RD					1010	Single Family	1	75300	207800	1632	1983	Cape Cod	4	1,632
6	PILLSBURY RD					1010	Single Family	1	75300	200300	1344	1983	Cape Cod	3	1,344
7	PILLSBURY RD					1010	Single Family	1	51300	129100	952	1960	Converted Camp	2	952
12	PILLSBURY RD					1010	Single Family	1	75300	201500	1547	1995	Cape Cod	3	1,547
16	PILLSBURY RD					1010	Single Family	1	75800	264300	2242	1996	Cape Cod	3	2,242
19	PILLSBURY RD					1013	Single Fam Waterfront	1	167600	326200	2922	1936	Conventional	5	2,922
33	PILLSBURY RD					1010	Single Family	1	54700	165500	1197	1940	Ranch	3	1,197
34	PILLSBURY RD					1010	Single Family	1	43800	149900	1680	1940	Conventional	2	1,680
35	PILLSBURY RD					1010	Single Family	1	58100	120500	928	1939	Converted Camp	1	928
36	PILLSBURY RD					1010	Single Family	1	53900	173100	1411	1959	Ranch	3	1,411
39	PILLSBURY RD					1013	Single Fam Waterfront	1	174900	431700	2995	2005	Colonial	3	2,995
40	PILLSBURY RD					1010	Single Family	1	65800	184600	1092	1984	Ranch	3	1,092
41	PILLSBURY RD					1013	Single Fam Waterfront	1	157300	250400	1226	1945	Ranch	3	1,226
42	PILLSBURY RD					1010	Single Family	1	68600	96500	767	1950	Camp	2	767
43	PILLSBURY RD					1090	Multi Houses	2	150800	249200	1404	1950	Converted Camp	2	702
44	PILLSBURY RD					1010	Single Family	1	47300	108300	900	1955	Converted Camp	1	900
45	PILLSBURY RD					1013	Single Fam Waterfront	1	154300	213000	1330	1945	Converted Camp	2	1,330
46	PILLSBURY RD					1010	Single Family	1	77300	182200	1218	1970	Ranch	3	1,218
47	PILLSBURY RD					1013	Single Fam Waterfront	1	155800	349400	3240	1934	Conventional	3	3,240
49	PILLSBURY RD					1013	Single Fam Waterfront	1	146800	241500	756	1958	Converted Camp	2	756
50	PILLSBURY RD					1010	Single Family	1	74100	96300	548	1940	Camp	2	548
51	PILLSBURY RD					1013	Single Fam Waterfront	1	126700	321500	1552	1984	Modern Contemp	2	1,552
53	PILLSBURY RD					1013	Single Fam Waterfront	1	154300	228600	830	1958	Converted Camp	1	830
54	PILLSBURY RD					1013	Single Fam Waterfront	1	138900	245200	2284	1969	Cape Cod	4	2,284
56	PILLSBURY RD					1013	Single Fam Waterfront	1	102500	151700	804	1958	Converted Camp	2	804
1	PINE RIDGE CIR					1010	Single Family	1	79600	206200	1612	1985	Modern Contemp	3	1,612
7	PINE RIDGE CIR					1010	Single Family	1	84000	277800	2392	1984	Modern Contemp	3	2,392
15	PINE RIDGE CIR					1010	Single Family	1	83300	268300	2472	1984	Modern Contemp	3	2,472
17	PINE RIDGE CIR					1010	Single Family	1	80510	207310	1428	1984	Modern Contemp	3	1,428
19	PINE RIDGE CIR					1010	Single Family	1	82500	331000	3256	1984	Modern Contemp	3	3,256
20	PINE RIDGE CIR					1010	Single Family	1	82500	219700	1919	1984	Modern Contemp	3	1,919
25	PINE RIDGE CIR					1010	Single Family	1	89800	253500	1508	1984	Modern Contemp	3	1,508
28	PINE RIDGE CIR					1010	Single Family	1	80400	243900	2036	1984	Modern Contemp	3	2,036
31	PINE RIDGE CIR					1010	Single Family	1	81900	199700	1528	1984	Modern Contemp	3	1,528
33	PINE RIDGE CIR					1010	Single Family	1	82000	226200	1687	1984	Modern Contemp	4	1,687
35	PINE RIDGE CIR					1010	Single Family	1	87400	257700	1868	1984	Modern Contemp	3	1,868
38	PINE RIDGE CIR					1010	Single Family	1	83000	213500	1508	1984	Modern Contemp	3	1,508
39	PINE RIDGE CIR					1010	Single Family	1	93900	287300	2698	1984	Modern Contemp	3	2,698
43	PINE RIDGE CIR					1010	Single Family	1	81900	254500	2207	1984	Modern Contemp	3	2,207
44	PINE RIDGE CIR					1010	Single Family	1	81100	222100	1648	1984	Modern Contemp	3	1,648
45	PINE RIDGE CIR					1010	Single Family	1	83100	209600	1612	1984	Modern Contemp	3	1,612
49	PINE RIDGE CIR					1010	Single Family	1	82300	226500	1995	1984	Modern Contemp	2	1,995

50	PINE RIDGE CIR					1010	Single Family	1	79800	226400	1852	1984	Colonial	3	1,852
52	PINE RIDGE CIR					1010	Single Family	1	79600	208000	1620	1984	Modern Contemp	2	1,620
53	PINE RIDGE CIR					1010	Single Family	1	82400	267800	2592	1984	Modern Contemp	3	2,592
55	PINE RIDGE CIR					1010	Single Family	1	79900	275600	2692	1984	Modern Contemp	3	2,692
56	PINE RIDGE CIR					1010	Single Family	1	82000	239900	1932	1984	Modern Contemp	3	1,932
59	PINE RIDGE CIR					1010	Single Family	1	82000	242600	1864	1984	Modern Contemp	3	1,864
64	PINE RIDGE CIR					1010	Single Family	1	84000	214100	1792	1984	Modern Contemp	3	1,792
3	PINEWOOD LOOP					1010	Single Family	1	87600	227400	1862	1992	Cape Cod	3	1,862
15	PINEWOOD LOOP					1010	Single Family	1	85300	193700	1132	1990	Raised Ranch	3	1,132
25	PINEWOOD LOOP					1010	Single Family	1	84700	198800	1449	1990	Cape Cod	3	1,449
28	PINEWOOD LOOP					1010	Single Family	1	82210	272710	2316	1993	Cape Cod	3	2,316
31	PINEWOOD LOOP					1010	Single Family	1	86600	201400	1512	1990	Cape Cod	3	1,512
2	POWDER HOUSE RD					1010	Single Family	1	79800	231900	1444	1974	Raised Ranch	3	1,444
5	POWDER HOUSE RD					1010	Single Family	1	81100	302000	2168	2005	Colonial	4	2,168
6	POWDER HOUSE RD					1010	Single Family	1	80500	253700	2010	1977	Colonial	4	2,010
7	POWDER HOUSE RD					1010	Single Family	1	82200	241800	1196	1976	Raised Ranch	4	1,196
8	POWDER HOUSE RD					1010	Single Family	1	87800	259900	2143	1977	Colonial	4	2,143
11	POWDER HOUSE RD					1010	Single Family	1	101900	296100	2008	1980	Split-Level	3	2,008
12	POWDER HOUSE RD					1010	Single Family	1	94500	395800	3240	1987	Colonial	4	3,240
1	PRESSEY RD					1010	Single Family	1	83500	303000	2122	1995	Ranch	3	2,122
2	PRESSEY RD					1010	Single Family	1	83500	228200	1480	1995	Modern Contemp	3	1,480
3	PRESSEY RD					1010	Single Family	1	87900	227500	1386	1995	Raised Ranch	3	1,386
5	PRESSEY RD					1010	Single Family	1	91400	232700	1974	1995	Modern Contemp	3	1,974
6	PRESSEY RD					1010	Single Family	1	83500	207700	1132	1995	Raised Ranch	3	1,132
1	PRESTON DR					1010	Single Family	1	82100	207000	1650	1978	Colonial	3	1,650
2	PRESTON DR					1010	Single Family	1	82600	236900	2314	1978	Colonial	4	2,314
3	PRESTON DR					1010	Single Family	1	82700	249400	1968	1983	Cape Cod	3	1,968
4	PRESTON DR					1010	Single Family	1	83000	214300	1850	1979	Colonial	3	1,850
7	PRESTON DR					1010	Single Family	1	83100	247900	2176	1978	Colonial	4	2,176
8	PRESTON DR					1010	Single Family	1	83900	220600	1788	1981	Cape Cod	2	1,788
11	PRESTON DR					1010	Single Family	1	82400	272300	2927	1984	Cape Cod	4	2,927
12	PRESTON DR					1010	Single Family	1	85600	252000	2224	1983	Colonial	4	2,224
15	PRESTON DR					1010	Single Family	1	84200	281900	2484	1995	Colonial	4	2,484
4	RANGEWAY AVE					1010	Single Family	1	83200	270200	2016	2010	Colonial	3	2,016
8	RANGEWAY AVE					1010	Single Family	1	87100	201100	1512	1989	Cape Cod	3	1,512
9	RANGEWAY AVE					1010	Single Family	1	88700	213900	1008	1989	Ranch	3	1,008
12	RANGEWAY AVE					1010	Single Family	1	86800	215900	1764	1989	Colonial	3	1,764
13	RANGEWAY AVE					1010	Single Family	1	83900	279500	2520	1989	Colonial	3	2,520
16	RANGEWAY AVE					1010	Single Family	1	84800	224200	1096	1989	Ranch	3	1,096
17	RANGEWAY AVE					1010	Single Family	1	88200	209800	1512	1989	Cape Cod	3	1,512
22	RANGEWAY AVE					1010	Single Family	1	87700	257600	2448	1989	Colonial	3	2,448
2	REED RD					1010	Single Family	1	67900	143700	828	1961	Ranch	2	828
9	REED RD					1010	Single Family	1	73800	241000	2304	1996	Colonial	3	2,304
10	REED RD					1010	Single Family	1	74600	210700	1638	2006	Cape Cod	3	1,638
11	REED RD					1030	Manufactured - Mobile	1	74500	97400	840	1978	Mobile Home	2	840
12	REED RD					1010	Single Family	1	74600	203900	1344	1999	Ranch	3	1,344
15	REED RD					1010	Single Family	1	86200	233400	1562	1937	Ranch	3	1,562
16	REED RD					1010	Single Family	1	75100	176000	960	1969	Ranch	3	960
20	REED RD					1010	Single Family	1	79700	218100	1452	1969	Raised Ranch	3	1,452

21	REED RD					1010	Single Family	1	83000	180400	936	1975	Ranch	2	936
24	REED RD					1010	Single Family	1	75100	200000	1619	1978	Colonial	3	1,619
27	REED RD					1010	Single Family	1	69700	224200	1568	2001	Ranch	3	1,568
28	REED RD					1010	Single Family	1	73200	197200	1104	1977	Ranch	4	1,104
30	REED RD					1010	Single Family	1	72400	204400	1568	1974	Ranch	3	1,568
32	REED RD					1010	Single Family	1	74500	187100	1170	1983	Cape Cod	3	1,170
34	REED RD					1010	Single Family	1	78800	202800	1156	1980	Raised Ranch	3	1,156
6	RIDGE RD					1010	Single Family	1	80400	141500	976	1963	Converted Camp	2	976
7	RIDGE RD					1010	Single Family	1	67400	117700	716	1970	Converted Camp	2	716
10	RIVERBEND DR					1010	Single Family	1	90700	182000	1232	1900	Conventional	2	1,232
14	RIVERBEND DR					1011	Single Fam with Apt	1	90600	392100	2594	2003	Modern Contemp	4	2,594
15	RIVERBEND DR					1010	Single Family	1	91400	356800	2411	2003	Cape Cod	3	2,411
17	RIVERBEND DR					1010	Single Family	1	92700	375700	3040	2003	Colonial	3	3,040
20	RIVERBEND DR					1010	Single Family	1	90700	386600	3367	2003	Cape Cod	4	3,367
21	RIVERBEND DR					1010	Single Family	1	93200	361700	3034	2003	Colonial	4	3,034
25	RIVERBEND DR					1010	Single Family	1	89800	332100	2614	2003	Colonial	3	2,614
26	RIVERBEND DR					1010	Single Family	1	93600	327400	2450	2003	Cape Cod	4	2,450
29	RIVERBEND DR					1010	Single Family	1	93300	423900	3192	2003	Cape Cod	3	3,192
35	RIVERBEND DR					1010	Single Family	1	93400	315100	2628	2003	Colonial	4	2,628
3	ROUND HILL RD					1010	Single Family	1	90200	198500	1086	1986	Raised Ranch	3	1,086
6	ROUND HILL RD					1013	Single Fam Waterfront	1	214100	428800	2564	1989	Modern Contemp	3	2,564
11	ROUND HILL RD					1010	Single Family	1	110900	243100	1800	1998	Colonial	3	1,800
12	ROUND HILL RD					1013	Single Fam Waterfront	1	138200	198700	768	1968	Ranch	2	768
14	ROUND HILL RD					1013	Single Fam Waterfront	1	157700	285300	1419	1973	Colonial	2	1,419
16	ROUND HILL RD					1013	Single Fam Waterfront	1	170800	366100	2872	1960	Cape Cod	3	2,872
21	ROUND HILL RD					1010	Single Family	1	83200	203000	1312	1969	Conventional	5	1,312
22	ROUND HILL RD					1013	Single Fam Waterfront	1	170800	459000	2620	2011	Modern Contemp	2	2,620
26	ROUND HILL RD					1013	Single Fam Waterfront	1	139500	224100	768	1970	Ranch	2	768
28	ROUND HILL RD					1013	Single Fam Waterfront	1	150100	312300	1820	1975	Cape Cod	3	1,820
30	ROUND HILL RD					1013	Single Fam Waterfront	1	134300	167400	672	1970	Camp	1	672
1	ROWELL LN					101	Single Family	1	73400	308100	2356	1970	Ranch	3	2,356
2	ROWELL LN					1010	Single Family	1	73400	254700	2146	1985	Modern Contemp	3	2,146
3	ROWELL LN					1010	Single Family	1	75300	199400	1700	1979	Colonial	4	1,700
4	ROWELL LN					1010	Single Family	1	76000	186700	1638	1979	Cape Cod	4	1,638
1	ROWELL RD					1010	Single Family	1	75500	233800	1938	1981	Cape Cod	3	1,938
2	ROWELL RD					1010	Single Family	1	75800	170000	864	1976	Ranch	2	864
5	ROWELL RD					1010	Single Family	1	75500	217400	1729	1982	Cape Cod	3	1,729
8	ROWELL RD					1010	Single Family	1	76800	312000	2798	1986	Modern Contemp	3	2,798
11	ROWELL RD					1010	Single Family	1	74600	196600	1164	1984	Ranch	3	1,164
18	ROWELL RD					1010	Single Family	1	74800	228700	1881	1987	Ranch	3	1,881
20	ROWELL RD					1010	Single Family	1	72400	184500	1138	1978	Raised Ranch	3	1,138
21	ROWELL RD					1010	Single Family	1	74800	182900	1214	1984	Split-Level	3	1,214
24	ROWELL RD					1010	Single Family	1	74600	209200	1764	1978	Colonial	4	1,764
26	ROWELL RD					1010	Single Family	1	77400	173800	1368	1870	Conventional	2	1,368
30	ROWELL RD					1010	Single Family	1	82800	222200	2008	1988	Colonial	3	2,008
31	ROWELL RD					1010	Single Family	1	76600	206400	1729	1983	Cape Cod	3	1,729
38	ROWELL RD					1040	Two Family	2	84100	283900	3034	1900	Two Family	3	1,517
4	ROYAL RANGE RD					1010	Single Family	1	79600	223100	1620	1977	Colonial	3	1,620
5	ROYAL RANGE RD					1010	Single Family	1	82700	228200	1530	1980	Colonial	3	1,530

7	ROYAL RANGE RD					1010	Single Family	1	81900	203100	1428	1978	Cape Cod	3	1,428
8	ROYAL RANGE RD					1010	Single Family	1	80500	194200	1638	1983	Cape Cod	4	1,638
11	ROYAL RANGE RD					1010	Single Family	1	81900	208200	1292	1983	Ranch	3	1,292
12	ROYAL RANGE RD					1010	Single Family	1	79800	211900	1987	1985	Colonial	3	1,987
13	ROYAL RANGE RD					1010	Single Family	1	83200	228600	1728	1992	Ranch	2	1,728
16	ROYAL RANGE RD					1010	Single Family	1	80800	232300	1527	1977	Ranch	3	1,527
18	ROYAL RANGE RD					1010	Single Family	1	79600	196200	1176	1977	Split-Level	3	1,176
22	ROYAL RANGE RD					1010	Single Family	1	79900	200400	1176	1982	Split-Level	3	1,176
26	ROYAL RANGE RD					1010	Single Family	1	82900	194000	1173	1986	Ranch	2	1,173
29	ROYAL RANGE RD					1010	Single Family	1	84100	205900	1176	1976	Split-Level	2	1,176
32	ROYAL RANGE RD					1010	Single Family	1	93700	200400	1262	1985	Raised Ranch	3	1,262
35	ROYAL RANGE RD					1010	Single Family	1	84600	257000	1648	1976	Split-Level	2	1,648
39	ROYAL RANGE RD					1010	Single Family	1	84600	194300	1176	1976	Split-Level	3	1,176
42	ROYAL RANGE RD					1010	Single Family	1	90800	285000	2021	1985	Colonial	3	2,021
45	ROYAL RANGE RD					1011	Single Fam with Apt	1	82500	258000	2208	1977	Colonial	3	2,208
48	ROYAL RANGE RD					1010	Single Family	1	79600	202300	1092	1976	Raised Ranch	3	1,092
49	ROYAL RANGE RD					1010	Single Family	1	80500	237600	1668	1979	Raised Ranch	3	1,668
50	ROYAL RANGE RD					1010	Single Family	1	79600	191300	1092	1977	Raised Ranch	3	1,092
53	ROYAL RANGE RD					1010	Single Family	1	83700	218300	1232	1977	Split-Level	3	1,232
54	ROYAL RANGE RD					1010	Single Family	1	79600	179800	1080	1977	Ranch	3	1,080
57	ROYAL RANGE RD					1010	Single Family	1	82400	238000	1196	1978	Raised Ranch	3	1,196
58	ROYAL RANGE RD					1010	Single Family	1	79600	165700	1080	1978	Ranch	3	1,080
60	ROYAL RANGE RD					1010	Single Family	1	79600	200100	1176	1977	Split-Level	3	1,176
61	ROYAL RANGE RD					1010	Single Family	1	80500	207300	1176	1977	Split-Level	3	1,176
62	ROYAL RANGE RD					1010	Single Family	1	79600	186600	1079	1977	Ranch	3	1,079
63	ROYAL RANGE RD					1010	Single Family	1	80500	190300	1176	1977	Split-Level	3	1,176
64	ROYAL RANGE RD					1010	Single Family	1	79600	226800	1668	1977	Raised Ranch	3	1,668
67	ROYAL RANGE RD					1010	Single Family	1	80500	232100	1192	1977	Raised Ranch	3	1,192
68	ROYAL RANGE RD					1010	Single Family	1	79600	185600	1176	1977	Split-Level	2	1,176
71	ROYAL RANGE RD					1010	Single Family	1	80500	206900	1232	1978	Split-Level	3	1,232
74	ROYAL RANGE RD					1010	Single Family	1	91400	224100	1366	1977	Split-Level	3	1,366
81	ROYAL RANGE RD					1010	Single Family	1	70400	275500	2084	2013	Colonial	3	2,084
83	ROYAL RANGE RD					1010	Single Family	1	86400	244400	1868	2002	Colonial	3	1,868
84	ROYAL RANGE RD					1010	Single Family	1	86000	369500	3031	2002	Cape Cod	3	3,031
86	ROYAL RANGE RD					1010	Single Family	1	86300	305000	2370	2003	Colonial	3	2,370
87	ROYAL RANGE RD					1010	Single Family	1	96200	325500	2438	2002	Colonial	4	2,438
90	ROYAL RANGE RD					1010	Single Family	1	83700	323400	2762	2002	Colonial	4	2,762
91	ROYAL RANGE RD					1010	Single Family	1	87100	251800	2004	2002	Colonial	3	2,004
94	ROYAL RANGE RD					1010	Single Family	1	85700	328900	2364	2003	Colonial	3	2,364
97	ROYAL RANGE RD					1010	Single Family	1	85100	298400	2256	2002	Colonial	3	2,256
100	ROYAL RANGE RD					1010	Single Family	1	85800	306400	2252	2003	Colonial	3	2,252
103	ROYAL RANGE RD					1010	Single Family	1	86100	325500	2800	2003	Colonial	3	2,800
6	RUSSELL DR					1010	Single Family	1	83400	307500	2432	2012	Colonial	4	2,432
10	RUSSELL DR					1010	Single Family	1	85800	296200	2396	2007	Colonial	3	2,396
11	RUSSELL DR					1010	Single Family	1	84800	279700	2244	2006	Colonial	3	2,244
14	RUSSELL DR					1010	Single Family	1	82400	311400	2291	2005	Ranch	3	2,291
3	SARGENT RD					1010	Single Family	1	76000	187700	1144	1939	Cape Cod	3	1,144
4	SARGENT RD					1010	Single Family	1	78400	253700	1536	2005	Split-Level	3	1,536
9	SARGENT RD					1010	Single Family	1	87100	246100	1364	1986	Ranch	3	1,364

12	SARGENT RD					1010	Single Family	1	80300	216700	1509	1961	Ranch	3	1,509
13	SARGENT RD					1010	Single Family	1	87100	229900	1418	1986	Raised Ranch	3	1,418
16	SARGENT RD					1010	Single Family	1	72300	200100	1312	1978	Raised Ranch	3	1,312
19	SARGENT RD					1010	Single Family	1	79720	272420	2720	1987	Colonial	3	2,720
20	SARGENT RD					1010	Single Family	1	77000	247900	3253	1805	Antique	4	3,253
26	SARGENT RD					1011	Single Fam with Apt	1	66900	306600	1770	1996	Cape Cod	3	1,770
27	SARGENT RD					1010	Single Family	1	84800	233200	1718	1987	Cape Cod	3	1,718
28	SARGENT RD					1010	Single Family	1	88400	277600	1966	2000	Cape Cod	2	1,966
32	SARGENT RD					1010	Single Family	1	76800	175200	1152	1997	Cape Cod	3	1,152
36	SARGENT RD					1010	Single Family	1	76000	171200	1152	1997	Cape Cod	3	1,152
38	SARGENT RD					1010	Single Family	1	75700	241300	2352	1995	Colonial	6	2,352
41	SARGENT RD					1011	Single Fam with Apt	1	81950	336050	3574	1760	Antique	5	3,574
48	SARGENT RD					1010	Single Family	1	80300	221000	1536	1979	Ranch	4	1,536
56	SARGENT RD					1010	Single Family	1	76000	175100	1512	1975	Cape Cod	3	1,512
61	SARGENT RD					1010	Single Family	1	95100	213500	1092	1969	Raised Ranch	3	1,092
71	SARGENT RD					1010	Single Family	1	76600	275500	2188	2007	Colonial	3	2,188
73	SARGENT RD					1010	Single Family	1	76600	255300	2099	2001	Colonial	3	2,099
74	SARGENT RD					1010	Single Family	1	76600	177700	1155	1900	Conventional	2	1,155
78	SARGENT RD					1090	Multi Houses	2	78300	281100	2212	1978	Raised Ranch	3	1,106
79	SARGENT RD					1010	Single Family	1	76200	278100	2385	2001	Colonial	4	2,385
81	SARGENT RD					1010	Single Family	1	76200	204200	1457	2001	Cape Cod	3	1,457
82	SARGENT RD					1010	Single Family	1	74200	199800	1382	1976	Raised Ranch	4	1,382
85	SARGENT RD					1010	Single Family	1	77400	208300	1532	2002	Cape Cod	3	1,532
86	SARGENT RD					1010	Single Family	1	72400	189000	1008	1978	Raised Ranch	3	1,008
89	SARGENT RD					1010	Single Family	1	75600	217400	1532	2001	Cape Cod	3	1,532
90	SARGENT RD					1010	Single Family	1	82000	221300	2016	1995	Colonial	3	2,016
93	SARGENT RD					1010	Single Family	1	86700	319000	2610	2002	Colonial	4	2,610
94	SARGENT RD					1010	Single Family	1	79100	227100	1920	1996	Colonial	3	1,920
98	SARGENT RD					1010	Single Family	1	82200	247300	2380	1885	Colonial	3	2,380
102	SARGENT RD					1010	Single Family	1	88100	237200	1776	1996	Colonial	3	1,776
2	SAW MILL RIDGE					1012	Manufactured - Modular	1	0	173400	1440	2003	Manufactured Home	2	1,440
4	SAW MILL RIDGE					1012	Manufactured - Modular	1	0	177000	1498	2003	Manufactured Home	2	1,498
5	SAW MILL RIDGE					1012	Manufactured - Modular	1	0	162300	1560	2004	Manufactured Home	2	1,560
9	SAW MILL RIDGE					1012	Manufactured - Modular	1	0	169100	1440	2004	Manufactured Home	2	1,440
11	SAW MILL RIDGE					1012	Manufactured - Modular	1	0	192500	1524	2003	Manufactured Home	2	1,524
13	SAW MILL RIDGE					1012	Manufactured - Modular	1	0	185700	1636	2003	Manufactured Home	2	1,636
14	SAW MILL RIDGE					1012	Manufactured - Modular	1	0	138600	1326	2004	Manufactured Home	2	1,326
15	SAW MILL RIDGE					1012	Manufactured - Modular	1	0	199000	1680	2004	Manufactured Home	2	1,680
16	SAW MILL RIDGE					1012	Manufactured - Modular	1	0	203600	1635	2004	Manufactured Home	2	1,635
17	SAW MILL RIDGE					1012	Manufactured - Modular	1	0	182900	1640	2004	Manufactured Home	2	1,640
18	SAW MILL RIDGE					1012	Manufactured - Modular	1	0	189500	1640	2004	Manufactured Home	2	1,640
20	SAW MILL RIDGE					1012	Manufactured - Modular	1	0	174100	1483	2004	Manufactured Home	2	1,483
22	SAW MILL RIDGE					1012	Manufactured - Modular	1	0	162500	1516	2005	Manufactured Home	2	1,516
24	SAW MILL RIDGE					1012	Manufactured - Modular	1	0	140500	1364	2005	Manufactured Home	2	1,364
25	SAW MILL RIDGE					1012	Manufactured - Modular	1	0	196200	1624	2006	Manufactured Home	2	1,624
27	SAW MILL RIDGE					1012	Manufactured - Modular	1	0	193500	1620	2005	Manufactured Home	2	1,620
28	SAW MILL RIDGE					1012	Manufactured - Modular	1	0	161900	1456	2005	Manufactured Home	3	1,456
30	SAW MILL RIDGE					1012	Manufactured - Modular	1	0	136500	1110	2005	Manufactured Home	2	1,110
32	SAW MILL RIDGE					1012	Manufactured - Modular	1	0	175300	1414	2006	Manufactured Home	2	1,414

33	SAW MILL RIDGE					1012	Manufactured - Modular	1	0	171700	1492	2005	Manufactured Home	2	1,492
34	SAW MILL RIDGE					1012	Manufactured - Modular	1	0	162000	1543	2005	Manufactured Home	2	1,543
35	SAW MILL RIDGE					1012	Manufactured - Modular	1	0	167900	1456	2005	Manufactured Home	2	1,456
36	SAW MILL RIDGE					1012	Manufactured - Modular	1	0	187900	1588	2005	Manufactured Home	2	1,588
37	SAW MILL RIDGE					1012	Manufactured - Modular	1	0	204700	1611	2005	Manufactured Home	2	1,611
38	SAW MILL RIDGE					1012	Manufactured - Modular	1	0	208300	1674	2005	Manufactured Home	3	1,674
2	SCHOOL HOUSE LN					1010	Single Family	1	72600	190100	1826	1976	Cape Cod	3	1,826
3	SCHOOL HOUSE LN					1010	Single Family	1	78600	187700	1077	1977	Raised Ranch	3	1,077
4	SCHOOL HOUSE LN					1010	Single Family	1	75300	188000	1001	1977	Raised Ranch	2	1,001
2	SCHOOL HOUSE RD					1010	Single Family	1	72300	188400	1628	1850	Conventional	3	1,628
7	SCHOOL HOUSE RD					1010	Single Family	1	74900	192000	1080	1975	Raised Ranch	3	1,080
11	SCHOOL HOUSE RD					1010	Single Family	1	75100	209800	1572	1978	Raised Ranch	3	1,572
12	SCHOOL HOUSE RD					1010	Single Family	1	72400	196300	1620	1977	Colonial	2	1,620
13	SCHOOL HOUSE RD					1010	Single Family	1	76900	231300	1442	1976	Raised Ranch	3	1,442
14	SCHOOL HOUSE RD					1010	Single Family	1	75300	198400	1516	1977	Modern Contemp	3	1,516
17	SCHOOL HOUSE RD					1011	Single Fam with Apt	1	75300	282400	2469	1986	Cape Cod	4	2,469
18	SCHOOL HOUSE RD					1010	Single Family	1	91000	157100	1176	1790	Cape Cod	2	1,176
45	SCHOOL HOUSE RD					1010	Single Family	1	118900	319800	2460	2004	Colonial	3	2,460
1	SCOTT LN					1021	Residential Condo	1	0	111300	1170	1987	Condominium	2	1,170
2	SCOTT LN					1021	Residential Condo	1	0	112400	1170	1987	Condominium	2	1,170
3	SCOTT LN					1021	Residential Condo	1	0	111300	1170	1987	Condominium	2	1,170
4	SCOTT LN					1021	Residential Condo	1	0	111900	1170	1987	Condominium	2	1,170
5	SCOTT LN					1021	Residential Condo	1	0	108100	1170	1987	Condominium	2	1,170
6	SCOTT LN					1021	Residential Condo	1	0	105900	1170	1987	Condominium	2	1,170
7	SCOTT LN					1021	Residential Condo	1	0	110900	1170	1987	Condominium	2	1,170
8	SCOTT LN					1021	Residential Condo	1	0	108000	1170	1987	Condominium	2	1,170
9	SCOTT LN					1021	Residential Condo	1	0	107000	1170	1987	Condominium	2	1,170
10	SCOTT LN					1021	Residential Condo	1	0	113400	1170	1987	Condominium	2	1,170
11	SCOTT LN					1021	Residential Condo	1	0	111300	1170	1987	Condominium	2	1,170
12	SCOTT LN					1021	Residential Condo	1	0	107000	1170	1987	Condominium	2	1,170
13	SCOTT LN					1021	Residential Condo	1	0	108600	1170	1987	Condominium	2	1,170
14	SCOTT LN					1021	Residential Condo	1	0	106700	1170	1987	Condominium	2	1,170
15	SCOTT LN					1021	Residential Condo	1	0	105900	1170	1987	Condominium	2	1,170
16	SCOTT LN					1021	Residential Condo	1	0	107000	1170	1987	Condominium	2	1,170
17	SCOTT LN					1021	Residential Condo	1	0	107000	1170	1987	Condominium	2	1,170
18	SCOTT LN					1021	Residential Condo	1	0	107000	1170	1987	Condominium	2	1,170
19	SCOTT LN					1021	Residential Condo	1	0	111300	1170	1987	Condominium	2	1,170
20	SCOTT LN					1021	Residential Condo	1	0	107000	1170	1987	Condominium	2	1,170
21	SCOTT LN					1021	Residential Condo	1	0	107000	1170	1987	Condominium	2	1,170
22	SCOTT LN					1021	Residential Condo	1	0	111300	1170	1987	Condominium	2	1,170
23	SCOTT LN					1021	Residential Condo	1	0	112400	1170	1987	Condominium	2	1,170
24	SCOTT LN					1021	Residential Condo	1	0	112400	1170	1987	Condominium	2	1,170
25	SCOTT LN					1021	Residential Condo	1	0	107000	1170	1987	Condominium	2	1,170
26	SCOTT LN					1021	Residential Condo	1	0	107000	1170	1987	Condominium	2	1,170
27	SCOTT LN					1021	Residential Condo	1	0	105900	1170	1987	Condominium	2	1,170
28	SCOTT LN					1021	Residential Condo	1	0	108700	1170	1987	Condominium	2	1,170
29	SCOTT LN					1021	Residential Condo	1	0	107000	1170	1987	Condominium	2	1,170
30	SCOTT LN					1021	Residential Condo	1	0	108000	1170	1987	Condominium	2	1,170
31	SCOTT LN					1021	Residential Condo	1	0	107000	1170	1987	Condominium	2	1,170

32	SCOTT LN					1021	Residential Condo	1	0	111300	1170	1987	Condominium	2	1,170
33	SCOTT LN					1021	Residential Condo	1	0	111500	1170	1987	Condominium	2	1,170
34	SCOTT LN					1021	Residential Condo	1	0	112500	1170	1987	Condominium	2	1,170
35	SCOTT LN					1021	Residential Condo	1	0	111300	1170	1987	Condominium	2	1,170
36	SCOTT LN					1021	Residential Condo	1	0	108000	1170	1987	Condominium	2	1,170
4	SECOND ST					1013	Single Fam Waterfront	1	52800	142100	1014	1996	Cape Cod	2	1,014
6	SECOND ST					1010	Single Family	1	55900	124500	1194	1958	Converted Camp	3	1,194
8	SECOND ST					1010	Single Family	1	57400	123400	1012	1960	Converted Camp	3	1,012
7 to 9	SECOND ST					1090	Multi Houses	3	64300	308900	3557	1950	Converted Camp	2	1,186
8	SEELEY ST					1013	Single Fam Waterfront	1	136800	244500	2184	1964	Converted Camp	3	2,184
9	SEELEY ST					1013	Single Fam Waterfront	1	121900	189500	924	1935	Conventional	2	924
1	SETTLEMENT RD					1010	Single Family	1	42200	137500	1200	1993	Modern Contemp	2	1,200
2	SETTLEMENT RD					1010	Single Family	1	41100	142500	816	1993	Modern Contemp	1	816
3	SETTLEMENT RD					1010	Single Family	1	43200	162700	1416	1993	Modern Contemp	3	1,416
4	SETTLEMENT RD					1010	Single Family	1	42600	154500	1416	1993	Modern Contemp	3	1,416
6	SETTLEMENT RD					1010	Single Family	1	43100	187800	1648	1993	Modern Contemp	3	1,648
7	SETTLEMENT RD					1010	Single Family	1	42700	122200	816	1993	Modern Contemp	1	816
8	SETTLEMENT RD					1010	Single Family	1	43000	165400	1416	1993	Modern Contemp	3	1,416
9	SETTLEMENT RD					1010	Single Family	1	42500	149300	1416	1993	Modern Contemp	3	1,416
10	SETTLEMENT RD					1010	Single Family	1	45400	162000	1264	1993	Modern Contemp	2	1,264
11	SETTLEMENT RD					1010	Single Family	1	42300	139900	816	1993	Modern Contemp	1	816
13	SETTLEMENT RD					1010	Single Family	1	43000	170300	1416	1993	Modern Contemp	3	1,416
14	SETTLEMENT RD					1010	Single Family	1	43800	159800	1200	1993	Modern Contemp	2	1,200
15	SETTLEMENT RD					1010	Single Family	1	42600	170500	1304	1993	Modern Contemp	2	1,304
16	SETTLEMENT RD					1010	Single Family	1	43100	137300	1200	1993	Modern Contemp	2	1,200
17	SETTLEMENT RD					1010	Single Family	1	39000	163100	1608	1993	Modern Contemp	2	1,608
18	SETTLEMENT RD					1010	Single Family	1	42300	171900	1474	1993	Modern Contemp	3	1,474
21	SETTLEMENT RD					1010	Single Family	1	44200	149000	1200	1993	Modern Contemp	2	1,200
4	SHADY LN					1010	Single Family	1	79400	141600	924	1964	Converted Camp	2	924
8	SHADY LN					1010	Single Family	1	81600	181900	960	1990	Ranch	2	960
10	SHADY LN					1010	Single Family	1	67400	165600	1536	1963	Colonial	2	1,536
2	SHOWELL POND CIR					1010	Single Family	1	29000	53200	650	1954	Camp	2	650
4	SHOWELL POND CIR					1010	Single Family	1	58100	102500	680	1964	Converted Camp	2	680
5	SHOWELL POND CIR					1010	Single Family	1	54300	179300	1276	1989	Cape Cod	3	1,276
6	SHOWELL POND CIR					1010	Single Family	1	53600	137900	950	1969	Ranch	2	950
8	SHOWELL POND CIR					1010	Single Family	1	53700	83200	748	1956	Camp	3	748
9	SHOWELL POND CIR					1010	Single Family	1	62300	109400	632	1957	Converted Camp	2	632
12	SHOWELL POND CIR					1010	Single Family	1	57000	115200	883	1956	Converted Camp	3	883
2	SHOWELL POND LN					1010	Single Family	1	51800	111300	1070	1950	Converted Camp	3	1,070
4	SHOWELL POND LN					1010	Single Family	1	51500	150300	1152	1964	Ranch	2	1,152
3	SHOWELL POND RD					1010	Single Family	1	79500	192500	1460	1993	Cape Cod	3	1,460
13	SHOWELL POND RD					1010	Single Family	1	55400	98800	840	1947	Converted Camp	2	840
16	SHOWELL POND RD					1010	Single Family	1	56700	110100	1085	1950	Converted Camp	3	1,085
17	SHOWELL POND RD					1010	Single Family	1	56700	151600	1398	1948	Cape Cod	3	1,398
25	SHOWELL POND RD					1090	Multi Houses	5	144900	383800	4324	1953	Converted Camp	2	865
29	SHOWELL POND RD					1013	Single Fam Waterfront	1	72600	132300	810	1948	Converted Camp	1	810
33	SHOWELL POND RD					1013	Single Fam Waterfront	1	95120	365220	1868	2005	Ranch	3	1,868
2	SLEEPER LN					1010	Single Family	1	86000	238200	2209	1986	Cape Cod	4	2,209
5	SLEEPER LN					1010	Single Family	1	85000	279500	2168	1997	Colonial	3	2,168

8	SLEEPER LN					1010	Single Family	1	83600	212500	1802	1986	Colonial	3	1,802
9	SLEEPER LN					1010	Single Family	1	88400	246800	1784	1998	Colonial	3	1,784
12	SLEEPER LN					1010	Single Family	1	84000	236400	1764	1985	Cape Cod	3	1,764
13	SLEEPER LN					1011	Single Fam with Apt	1	84300	255700	2326	1985	Colonial	4	2,326
14	SLEEPER LN					1010	Single Family	1	84300	288300	2522	1985	Cape Cod	3	2,522
15	SLEEPER LN					1010	Single Family	1	85600	215800	1782	1985	Cape Cod	3	1,782
16	SLEEPER LN					1010	Single Family	1	84500	221600	1896	1986	Cape Cod	3	1,896
17	SLEEPER LN					1010	Single Family	1	81910	203510	1248	1986	Ranch	3	1,248
3	SNOW LN					1010	Single Family	1	84800	289400	2826	1990	Cape Cod	4	2,826
4	SNOW LN					1010	Single Family	1	83900	207200	1632	1989	Colonial	3	1,632
11	SNOW LN					1010	Single Family	1	84200	328000	2952	1988	Colonial	4	2,952
14	SNOW LN					1010	Single Family	1	86200	251600	2086	1987	Colonial	4	2,086
19	SNOW LN					1010	Single Family	1	94400	236200	1768	2000	Colonial	2	1,768
20	SNOW LN					1011	Single Fam with Apt	1	94500	390000	2403	1998	Cape Cod	3	2,403
23	SNOW LN					1010	Single Family	1	96100	363900	2732	1999	Colonial	4	2,732
26	SNOW LN					1010	Single Family	1	88600	356600	2494	2000	Colonial	3	2,494
27	SNOW LN					1010	Single Family	1	94000	249900	1768	1998	Colonial	3	1,768
31	SNOW LN					1010	Single Family	1	91100	289400	2368	1998	Colonial	3	2,368
37	SNOW LN					1010	Single Family	1	89400	329400	3074	2002	Colonial	4	3,074
41	SNOW LN					1010	Single Family	1	88500	270900	2168	2002	Colonial	3	2,168
45	SNOW LN					1010	Single Family	1	85800	349400	2690	2002	Colonial	3	2,690
49	SNOW LN					1010	Single Family	1	86500	301800	2584	2002	Cape Cod	3	2,584
50	SNOW LN					1010	Single Family	1	90500	302000	2498	2002	Colonial	3	2,498
3	SOUTH LANDING RD					1010	Single Family	1	42300	143800	1200	1993	Modern Contemp	2	1,200
5	SOUTH LANDING RD					1010	Single Family	1	42800	131400	816	1993	Modern Contemp	1	816
7	SOUTH LANDING RD					1010	Single Family	1	44200	159600	1416	1993	Modern Contemp	2	1,416
9	SOUTH LANDING RD					1010	Single Family	1	42400	138000	1200	1993	Modern Contemp	2	1,200
1	SPRING LN					1010	Single Family	1	69900	103100	780	1960	Camp	2	780
3	SPRING LN					1010	Single Family	1	70900	91000	872	1960	Camp	2	872
6	SPRING LN					1010	Single Family	1	74300	123900	784	1950	Converted Camp	2	784
8	SPRUCE LN					1013	Single Fam Waterfront	1	112300	144000	1238	1910	Camp	2	1,238
9	SPRUCE LN					1013	Single Fam Waterfront	1	79800	107200	824	1910	Camp	2	824
1	STAGECOACH DR					1010	Single Family	1	84700	243100	2473	1972	Cape Cod	3	2,473
2	STAGECOACH DR					1010	Single Family	1	82700	260900	2262	1987	Cape Cod	3	2,262
5	STAGECOACH DR					1010	Single Family	1	84100	188300	1176	1978	Split-Level	2	1,176
8	STAGECOACH DR					1010	Single Family	1	84100	240400	1508	1979	Raised Ranch	3	1,508
9	STAGECOACH DR					1010	Single Family	1	83500	188400	896	1985	Split-Level	2	896
11	STAGECOACH DR					1010	Single Family	1	85810	228810	2016	1997	Colonial	4	2,016
12	STAGECOACH DR					1010	Single Family	1	83500	215700	1748	1985	Ranch	3	1,748
13	STAGECOACH DR					1010	Single Family	1	85100	222400	2054	1982	Colonial	4	2,054
14	STAGECOACH DR					1010	Single Family	1	83100	255000	2130	1982	Cape Cod	4	2,130
17	STAGECOACH DR					1010	Single Family	1	83800	222400	1526	1989	Cape Cod	3	1,526
20	STAGECOACH DR					1010	Single Family	1	83100	239800	2362	1981	Colonial	4	2,362
21	STAGECOACH DR					1010	Single Family	1	83900	229600	1956	1985	Cape Cod	3	1,956
6	STEELE DR					1013	Single Fam Waterfront	1	169900	307600	1248	1998	Ranch	3	1,248
10	STEELE DR					1013	Single Fam Waterfront	1	137400	252800	1464	2004	Cape Cod	3	1,464
11	STEELE DR					1013	Single Fam Waterfront	1	164200	185100	619	1936	Camp	2	619
12	STEELE DR					1013	Single Fam Waterfront	1	164200	188500	696	1950	Camp	3	696
3	SUMMER ST					1013	Single Fam Waterfront	1	159400	194400	624	1945	Converted Camp	2	624

4	SUMMER ST					1010	Single Family	1	51500	126100	840	1950	Cape Cod	2	840
5	SUMMER ST					1013	Single Fam Waterfront	1	135700	156900	896	1950	Camp	2	896
6	SUMMER ST					1010	Single Family	1	79400	120800	1068	1960	Converted Camp	2	1,068
7	SUMMER ST					1013	Single Fam Waterfront	1	166800	282700	1691	1970	Cape Cod	6	1,691
8	SUMMER ST					1010	Single Family	1	82500	239100	2356	1959	Colonial	2	2,356
3A	SUMMER ST					1013	Single Fam Waterfront	1	115300	144900	740	1950	Camp	2	740
3B	SUMMER ST					1013	Single Fam Waterfront	1	130300	176000	685	1950	Converted Camp	2	685
3C	SUMMER ST					1013	Single Fam Waterfront	1	115200	141200	632	1930	Camp	1	632
2	SWEETFERN RD					1010	Single Family	1	90000	194900	1231	1983	Modern Contemp	2	1,231
3	SWEETFERN RD					1010	Single Family	1	74500	187000	1028	1979	Raised Ranch	2	1,028
9	SWEETFERN RD					1010	Single Family	1	76600	196500	1132	1979	Raised Ranch	3	1,132
12	SWEETFERN RD					1010	Single Family	1	74800	231300	2200	1980	Colonial	4	2,200
13	SWEETFERN RD					1010	Single Family	1	77900	249700	2180	1980	Colonial	3	2,180
16	SWEETFERN RD					1010	Single Family	1	74700	234300	1132	1980	Raised Ranch	3	1,132
19	SWEETFERN RD					1010	Single Family	1	74500	196300	1028	1980	Raised Ranch	3	1,028
22	SWEETFERN RD					1010	Single Family	1	74700	216700	1584	1980	Ranch	4	1,584
23	SWEETFERN RD					1011	Single Fam with Apt	1	74500	286900	2386	1979	Colonial	5	2,386
24	SWEETFERN RD					1010	Single Family	1	74700	179900	1132	1979	Raised Ranch	3	1,132
5	SYLVAN LN					1010	Single Family	1	77100	228100	2272	1992	Colonial	3	2,272
6	SYLVAN LN					1010	Single Family	1	77500	193500	1600	1992	Colonial	3	1,600
7	SYLVAN LN					1010	Single Family	1	61100	180700	1344	1989	Ranch	2	1,344
8	SYLVAN LN					1010	Single Family	1	77400	191900	1600	1992	Colonial	3	1,600
9	SYLVAN LN					1010	Single Family	1	77100	212000	1530	1988	Colonial	3	1,530
10	SYLVAN LN					1010	Single Family	1	77600	184600	1428	1988	Cape Cod	3	1,428
14	SYLVAN LN					1010	Single Family	1	77600	216400	2091	1987	Colonial	3	2,091
3	TACOMA DR					1010	Single Family	1	61000	227700	2386	1955	Colonial	2	2,386
3	TAMMY LN					1010	Single Family	1	102100	312700	1613	2008	Ranch	3	1,613
8	TAMMY LN					1010	Single Family	1	103200	328700	2418	2014	Modern Contemp	4	2,418
9	TAMMY LN					1010	Single Family	1	103400	328400	2220	2011	Colonial	3	2,220
12	TAMMY LN					1010	Single Family	1	101400	291800	1628	2011	Ranch	3	1,628
15	TAMMY LN					1010	Single Family	1	106200	302000	2122	2007	Colonial	3	2,122
16	TAMMY LN					1010	Single Family	1	107800	295500	2108	2008	Colonial	3	2,108
1	TAMWORTH RD					1010	Single Family	1	79500	228200	1584	1980	Ranch	3	1,584
2	TAMWORTH RD					1010	Single Family	1	77400	198600	1344	1983	Cape Cod	3	1,344
5	TAMWORTH RD					1010	Single Family	1	76400	251000	2215	1980	Cape Cod	3	2,215
9	TAMWORTH RD					1010	Single Family	1	75800	199700	1638	1980	Cape Cod	4	1,638
12	TAMWORTH RD					1010	Single Family	1	74800	209400	1768	1979	Cape Cod	4	1,768
14	TAMWORTH RD					1010	Single Family	1	73800	172500	1152	1982	Cape Cod	4	1,152
15	TAMWORTH RD					1010	Single Family	1	75000	189900	1460	1980	Modern Contemp	3	1,460
18	TAMWORTH RD					1010	Single Family	1	77400	208400	1699	1978	Cape Cod	3	1,699
1	TENNEY FARM RD					1010	Single Family	1	79600	263800	2228	2000	Colonial	3	2,228
3	TENNEY FARM RD					1010	Single Family	1	62600	201100	1462	1987	Raised Ranch	3	1,462
5	TENNEY FARM RD					1010	Single Family	1	103200	393400	3555	1999	Colonial	4	3,555
7	TENNEY FARM RD					1010	Single Family	1	78700	381700	3523	2002	Colonial	4	3,523
15	TENNEY FARM RD					1010	Single Family	1	78700	382400	3774	2002	Colonial	3	3,774
1	TENNEY RD					1011	Single Fam with Apt	1	91000	338600	2973	1997	Cape Cod	4	2,973
4	TENNEY RD					1010	Single Family	1	76600	229600	2290	1992	Cape Cod	3	2,290
9	TENNEY RD					1010	Single Family	1	74600	183400	1640	1953	Ranch	3	1,640
14	TENNEY RD					1010	Single Family	1	84300	192300	1170	1994	Ranch	2	1,170

18	TENNEY RD					1010	Single Family	1	85600	295700	2673	1981	Cape Cod	3	2,673
21	TENNEY RD					1010	Single Family	1	85000	309200	2948	1967	Colonial	4	2,948
24	TENNEY RD					1010	Single Family	1	76020	254920	2291	1974	Colonial	4	2,291
37	TENNEY RD					1010	Single Family	1	78700	344200	3074	1805	Antique	4	3,074
41	TENNEY RD					1010	Single Family	1	92200	274500	2408	1985	Cape Cod	4	2,408
47	TENNEY RD					1010	Single Family	1	89900	245000	1382	1986	Ranch	3	1,382
48	TENNEY RD					1010	Single Family	1	77500	305700	2212	1999	Ranch	3	2,212
57	TENNEY RD					1010	Single Family	1	80100	332900	2939	2002	Colonial	4	2,939
58	TENNEY RD					1010	Single Family	1	92300	355100	3000	2003	Colonial	4	3,000
62	TENNEY RD					1010	Single Family	1	78900	296800	2448	2000	Colonial	3	2,448
63	TENNEY RD					1010	Single Family	1	80000	220200	1584	1980	Ranch	3	1,584
70	TENNEY RD					1010	Single Family	1	80800	361800	3818	2002	Cape Cod	1	3,818
72	TENNEY RD					1010	Single Family	1	86300	340600	2368	2001	Cape Cod	4	2,368
36	TENNEY RD #1					1021	Residential Condo	1	0	109300	1144	1984	Condominium	2	1,144
40	TENNEY RD #1					1021	Residential Condo	1	0	109700	1130	1984	Condominium	2	1,130
36	TENNEY RD #2					1021	Residential Condo	1	0	110200	1162	1984	Condominium	2	1,162
40	TENNEY RD #2					1021	Residential Condo	1	0	107100	1157	1984	Condominium	2	1,157
36	TENNEY RD #3					1021	Residential Condo	1	0	113600	1162	1984	Condominium	2	1,162
40	TENNEY RD #3					1021	Residential Condo	1	0	109600	1162	1984	Condominium	2	1,162
36	TENNEY RD #4					1021	Residential Condo	1	0	107900	1130	1984	Condominium	2	1,130
40	TENNEY RD #4					1021	Residential Condo	1	0	108100	1130	1984	Condominium	2	1,130
3	TIMBER TRAIL					1012	Manufactured - Modular	1	0	152300	1512	2002	Manufactured Home	2	1,512
7	TIMBER TRAIL					1012	Manufactured - Modular	1	0	154300	1326	2002	Manufactured Home	2	1,326
9	TIMBER TRAIL					1012	Manufactured - Modular	1	0	157200	1378	2002	Manufactured Home	2	1,378
10	TIMBER TRAIL					1012	Manufactured - Modular	1	0	158700	1513	2002	Manufactured Home	3	1,513
11	TIMBER TRAIL					1012	Manufactured - Modular	1	0	154600	1576	2002	Manufactured Home	2	1,576
12	TIMBER TRAIL					1012	Manufactured - Modular	1	0	143400	1378	2002	Manufactured Home	2	1,378
15	TIMBER TRAIL					1012	Manufactured - Modular	1	0	184800	1674	2003	Manufactured Home	2	1,674
21	TIMBER TRAIL					1012	Manufactured - Modular	1	0	165000	1588	2007	Manufactured Home	2	1,588
23	TIMBER TRAIL					1012	Manufactured - Modular	1	0	157800	1404	2004	Manufactured Home	2	1,404
26	TIMBER TRAIL					1012	Manufactured - Modular	1	0	153300	1454	2003	Manufactured Home	1	1,454
1	TOTE RD					1010	Single Family	1	39600	116400	816	1993	Modern Contemp	1	816
3	TOTE RD					1010	Single Family	1	40300	230500	2486	1993	Modern Contemp	3	2,486
4	TOTE RD					1010	Single Family	1	41500	168200	1416	1993	Modern Contemp	2	1,416
5	TOTE RD					1010	Single Family	1	42800	162900	1564	1993	Modern Contemp	3	1,564
9	TOTE RD					1010	Single Family	1	41100	205900	2248	1993	Modern Contemp	3	2,248
10	TOTE RD					1010	Single Family	1	44800	164700	1578	1993	Modern Contemp	2	1,578
11	TOTE RD					1010	Single Family	1	39800	146600	1416	1993	Modern Contemp	2	1,416
12	TOTE RD					1010	Single Family	1	39300	126400	816	1993	Modern Contemp	1	816
13	TOTE RD					1010	Single Family	1	38500	148000	1200	1993	Modern Contemp	3	1,200
14	TOTE RD					1010	Single Family	1	38500	145100	1200	1993	Modern Contemp	2	1,200
1	TREATY CT					1010	Single Family	1	73300	264900	2165	2001	Colonial	3	2,165
2	TREATY CT					1010	Single Family	1	85200	263600	2209	2002	Colonial	3	2,209
4	TREATY CT					1010	Single Family	1	83000	259900	2152	2001	Colonial	3	2,152
5	TREATY CT					1010	Single Family	1	66400	218000	1672	2003	Colonial	3	1,672
6	TREATY CT					1010	Single Family	1	87900	263400	2159	2001	Colonial	3	2,159
7	TREATY CT					1010	Single Family	1	61000	211300	1795	2002	Colonial	3	1,795
2	TRUES PARKWAY					1010	Single Family	1	111700	193700	1075	1965	Ranch	3	1,075
5	TRUES PARKWAY					1010	Single Family	1	91200	182000	1070	1973	Raised Ranch	2	1,070

7	TRUES PARKWAY					1010	Single Family	1	91200	181900	1042	1970	Raised Ranch	2	1,042
8	TRUES PARKWAY					1010	Single Family	1	91200	171200	1088	1967	Converted Camp	3	1,088
12	TRUES PARKWAY					1011	Single Fam with Apt	1	74700	200500	1118	1968	Ranch	2	1,118
15	TRUES PARKWAY					1010	Single Family	1	96900	226500	1534	1970	Ranch	2	1,534
17	TRUES PARKWAY					1010	Single Family	1	72000	207500	1312	2006	Conventional	2	1,312
19	TRUES PARKWAY					1010	Single Family	1	72000	141800	960	1950	Converted Camp	2	960
21	TRUES PARKWAY					1013	Single Fam Waterfront	1	152800	180700	773	1950	Converted Camp	2	773
23	TRUES PARKWAY					1013	Single Fam Waterfront	1	153500	344100	1814	1998	Modern Contemp	2	1,814
27	TRUES PARKWAY					1013	Single Fam Waterfront	1	156500	290800	1607	1981	Colonial	4	1,607
30	TRUES PARKWAY					1010	Apt Garage	1	83200	141900	648	1982	Apt/Garage	2	648
31	TRUES PARKWAY					1013	Single Fam Waterfront	1	149600	224400	1056	1965	Converted Camp	2	1,056
33	TRUES PARKWAY					1013	Single Fam Waterfront	1	136800	215800	862	1980	Converted Camp	1	862
35	TRUES PARKWAY					1013	Single Fam Waterfront	1	136800	244800	1266	1988	Modern Contemp	3	1,266
37	TRUES PARKWAY					1013	Single Fam Waterfront	1	130700	208900	924	1960	Converted Camp	2	924
39	TRUES PARKWAY					1013	Single Fam Waterfront	1	136800	206100	792	1955	Converted Camp	1	792
40	TRUES PARKWAY					1010	Single Family	1	91200	185100	1118	1967	Ranch	3	1,118
41	TRUES PARKWAY					1013	Single Fam Waterfront	1	140800	276000	1628	1969	Cape Cod	2	1,628
42	TRUES PARKWAY					1010	Single Family	1	81200	180500	1092	1968	Ranch	2	1,092
43	TRUES PARKWAY					1013	Single Fam Waterfront	1	142800	232700	960	1969	Converted Camp	2	960
45	TRUES PARKWAY					1013	Single Fam Waterfront	1	146800	257300	960	1988	Ranch	2	960
47	TRUES PARKWAY					1013	Single Fam Waterfront	1	141400	247800	1260	1983	Cape Cod	2	1,260
49	TRUES PARKWAY					1013	Single Fam Waterfront	1	152800	205500	1104	1960	Converted Camp	2	1,104
50	TRUES PARKWAY					1010	Single Family	1	101600	225900	1306	1998	Raised Ranch	2	1,306
51	TRUES PARKWAY					1013	Single Fam Waterfront	1	138800	198500	971	1967	Converted Camp	2	971
55	TRUES PARKWAY					1010	Single Family	1	90300	263600	2270	1972	Colonial	4	2,270
57	TRUES PARKWAY					1010	Single Family	1	82000	157400	680	1978	Ranch	1	680
60	TRUES PARKWAY					1040	Two Family	2	89400	222500	2039	1969	Two Family	2	1,020
66	TRUES PARKWAY					1010	Single Family	1	89400	193000	1863	1961	Cape Cod	4	1,863
67	TRUES PARKWAY					1010	Single Family	1	80400	157400	1306	1957	Converted Camp	3	1,306
1	TWITCHELLS WAY					1010	Single Family	1	80200	307900	2282	2015	Colonial	3	2,282
5	TWITCHELLS WAY					1010	Single Family	1	87200	301500	1976	2014	Cape Cod	3	1,976
6	TWITCHELLS WAY					1010	Single Family	1	85700	307000	1590	2014	Ranch	3	1,590
9	TWITCHELLS WAY					1010	Single Family	1	88000	316300	2256	2014	Cape Cod	3	2,256
12	TWITCHELLS WAY					1010	Single Family	1	84900	314800	2256	2015	Colonial	3	2,256
15	TWITCHELLS WAY					1010	Single Family	1	91000	283500	1728	2013	Cape Cod	3	1,728
20	TWITCHELLS WAY					1010	Single Family	1	83500	275400	1612	2012	Ranch	3	1,612
21	TWITCHELLS WAY					1010	Single Family	1	88200	375500	2456	2014	Colonial	3	2,456
23	TWITCHELLS WAY					1010	Single Family	1	91100	309800	2154	2014	Cape Cod	3	2,154
29	TWITCHELLS WAY					1010	Single Family	1	90400	303300	1920	2015	Modern Contemp	3	1,920
30	TWITCHELLS WAY					1010	Single Family	1	84300	289000	2208	2012	Colonial	4	2,208
3	UPPER MAPLE GROVE RD #10					1021	Residential Condo	1	0	206500	1810	2007	Condominium	2	1,810
1	VALERIE COURT					1021	Residential Condo	1	0	217200	1597	2004	Condominium	2	1,597
2	VALERIE COURT					1021	Residential Condo	1	0	233800	1617	2005	Condominium	2	1,617
3	VALERIE COURT					1021	Residential Condo	1	0	160500	1211	2004	Condominium	2	1,211
4	VALERIE COURT					1021	Residential Condo	1	0	160800	1138	2004	Condominium	2	1,138
5	VALERIE COURT					1021	Residential Condo	1	0	209300	1597	2004	Condominium	2	1,597
6	VALERIE COURT					1021	Residential Condo	1	0	159300	1138	2004	Condominium	2	1,138
8	VALERIE COURT					1021	Residential Condo	1	0	195900	1558	2004	Condominium	2	1,558
4	WALNUT HILL RD					1010	Single Family	1	83000	212900	1912	1955	Cape Cod	4	1,912

8	WALNUT HILL RD					1010	Single Family	1	79200	161700	816	1959	Ranch	2	816
12	WALNUT HILL RD					1010	Single Family	1	75400	219000	1960	1986	Cape Cod	3	1,960
17	WALNUT HILL RD					1010	Single Family	1	79800	218000	1144	2015	Ranch	3	1,144
20	WALNUT HILL RD					1010	Single Family	1	75200	246800	2762	1774	Antique	4	2,762
25	WALNUT HILL RD					1010	Single Family	1	74200	280600	3476	1850	Conventional	3	3,476
26	WALNUT HILL RD					1010	Single Family	1	79600	149700	1441	1780	Cape Cod	3	1,441
32	WALNUT HILL RD					1010	Single Family	1	69900	199300	1143	1999	Raised Ranch	3	1,143
21	WALNUT HILL ROAD					1010	Single Family	1	85100	300200	2224	2014	Colonial	3	2,224
2	WATER ST					1010	Single Family	1	49600	159100	768	2005	Conventional	2	768
4	WATER ST					1010	Single Family	1	52800	177000	1102	2002	Cape Cod	2	1,102
12	WATERFORD DR					1010	Single Family	1	70200	249000	1976	2005	Colonial	3	1,976
13	WATERFORD DR					1010	Single Family	1	74500	231900	1547	2006	Cape Cod	3	1,547
14	WATERFORD DR					1010	Single Family	1	72400	263800	2034	2005	Colonial	3	2,034
16	WATERFORD DR					1010	Single Family	1	71700	258300	2064	2005	Colonial	3	2,064
18	WATERFORD DR					1010	Single Family	1	76300	246300	1826	2005	Cape Cod	3	1,826
19	WATERFORD DR					1010	Single Family	1	77100	253800	1852	2007	Colonial	3	1,852
22	WATERFORD DR					1010	Single Family	1	83000	307700	2371	2015	Colonial	3	2,371
23	WATERFORD DR					1010	Single Family	1	100100	282300	1932	2014	Colonial	3	1,932
25	WATERFORD DR					1010	Single Family	1	70900	266000	2408	2010	Colonial	3	2,408
28	WATERFORD DR					1010	Single Family	1	86800	279900	1952	2014	Colonial	3	1,952
35	WATERFORD DR					1010	Single Family	1	74100	242200	1872	2010	Colonial	3	1,872
37	WATERFORD DR					1010	Single Family	1	79000	283300	2160	2014	Colonial	3	2,160
39	WATERFORD DR					1010	Single Family	1	69900	246400	2016	2009	Colonial	3	2,016
42	WATERFORD DR					1010	Single Family	1	71800	251600	2072	2010	Colonial	3	2,072
43	WATERFORD DR					1010	Single Family	1	71200	257800	1932	2014	Colonial	3	1,932
45	WATERFORD DR					1010	Single Family	1	70200	257200	2108	2009	Colonial	3	2,108
46	WATERFORD DR					1010	Single Family	1	72100	237600	1872	2010	Colonial	3	1,872
47	WATERFORD DR					1010	Single Family	1	76600	259800	2088	2009	Colonial	3	2,088
48	WATERFORD DR					1010	Single Family	1	97100	280400	1932	2014	Colonial	3	1,932
50	WATERFORD DR					1010	Single Family	1	73200	268800	1952	2015	Colonial	3	1,952
52	WATERFORD DR					1010	Single Family	1	70200	254000	2016	2009	Colonial	3	2,016
54	WATERFORD DR					1010	Single Family	1	70800	250800	2168	2009	Colonial	3	2,168
56	WATERFORD DR					1010	Single Family	1	70600	236000	1872	2010	Colonial	3	1,872
58	WATERFORD DR					1010	Single Family	1	69900	257400	2072	2009	Colonial	3	2,072
60	WATERFORD DR					1010	Single Family	1	69200	244100	2016	2009	Colonial	3	2,016
61	WATERFORD DR					1010	Single Family	1	78700	278500	2408	2009	Colonial	3	2,408
62	WATERFORD DR					1010	Single Family	1	69200	249500	2016	2009	Colonial	3	2,016
63	WATERFORD DR					1010	Single Family	1	69800	278500	2304	2009	Colonial	3	2,304
64	WATERFORD DR					1010	Single Family	1	69500	257200	2072	2010	Colonial	3	2,072
66	WATERFORD DR					1010	Single Family	1	69900	253400	2168	2009	Colonial	3	2,168
68	WATERFORD DR					1010	Single Family	1	69500	245100	2016	2009	Colonial	3	2,016
69	WATERFORD DR					1010	Single Family	1	70200	267500	2112	2009	Colonial	3	2,112
70	WATERFORD DR					1010	Single Family	1	69200	229400	1630	2006	Cape Cod	3	1,630
71	WATERFORD DR					1010	Single Family	1	69900	242000	1872	2009	Colonial	3	1,872
72	WATERFORD DR					1010	Single Family	1	70900	253100	1680	2006	Colonial	3	1,680
1	WELLS VILLAGE CIR					1110	Apartments	4	80700	347600	3332	1980	4-8 Units	2	833
2	WELLS VILLAGE CIR					1110	Apartments	4	80900	347800	3332	1981	4-8 Units	2	833
3	WELLS VILLAGE RD					1011	Single Fam with Apt	1	80700	277000	2800	1992	Cape Cod	3	2,800
7	WELLS VILLAGE RD					1010	Single Family	1	76300	208900	1296	1991	Cape Cod	2	1,296

11	WELLS VILLAGE RD					1011	Single Fam with Apt	1	75300	244400	2084	1993	Colonial	3	2,084
15	WELLS VILLAGE RD					1011	Single Fam with Apt	1	75100	362100	3436	1983	Cape Cod	4	3,436
16	WELLS VILLAGE RD					1010	Single Family	1	73200	162400	1596	1880	Cape Cod	1	1,596
19	WELLS VILLAGE RD					1010	Single Family	1	77100	183700	1128	1850	Conventional	3	1,128
22	WELLS VILLAGE RD					1010	Single Family	1	74500	222800	1324	1978	Raised Ranch	3	1,324
24	WELLS VILLAGE RD					1010	Single Family	1	74500	186600	1320	1974	Ranch	3	1,320
25	WELLS VILLAGE RD					1010	Single Family	1	88700	312800	2864	1993	Colonial	3	2,864
29	WELLS VILLAGE RD					1010	Single Family	1	75430	197230	1144	1997	Ranch	1	1,144
30	WELLS VILLAGE RD					1040	Two Family	2	75500	254900	1974	1979	Two Family	2	987
32	WELLS VILLAGE RD					1010	Single Family	1	75300	182700	1428	1976	Cape Cod	3	1,428
33	WELLS VILLAGE RD					1010	Single Family	1	82980	220380	1638	1996	Cape Cod	3	1,638
34	WELLS VILLAGE RD					1010	Single Family	1	75100	254500	2426	1979	Cape Cod	4	2,426
38	WELLS VILLAGE RD					1010	Single Family	1	75600	202100	1190	1984	Modern Contemp	1	1,190
39	WELLS VILLAGE RD					1011	Single Fam with Apt	1	90700	247700	1398	1993	Ranch	2	1,398
44	WELLS VILLAGE RD					1011	Single Fam with Apt	1	75000	285700	2773	1979	Colonial	4	2,773
45	WELLS VILLAGE RD					1010	Single Family	1	77710	288910	2632	1990	Cape Cod	4	2,632
49	WELLS VILLAGE RD					1010	Single Family	1	83000	233900	2016	2009	Cape Cod	2	2,016
51	WELLS VILLAGE RD					1010	Single Family	1	51830	307630	2412	2010	Ranch	2	2,412
53	WELLS VILLAGE RD					1010	Single Family	1	67500	282000	2652	1996	Colonial	3	2,652
59	WELLS VILLAGE RD					1010	Single Family	1	75060	247160	1658	1992	Conventional	3	1,658
92	WELLS VILLAGE RD					1010	Single Family	1	92700	244700	2050	1995	Cape Cod	3	2,050
104	WELLS VILLAGE RD					1010	Single Family	1	75100	169500	1434	1951	Ranch	1	1,434
117	WELLS VILLAGE RD					1010	Single Family	1	88400	160200	912	1959	Ranch	3	912
119	WELLS VILLAGE RD					1010	Single Family	1	57400	116000	948	1850	Cape Cod	1	948
120	WELLS VILLAGE RD					1010	Single Family	1	66600	98600	875	1955	Camp	1	875
122	WELLS VILLAGE RD					1010	Single Family	1	75300	146500	851	1951	Bungalow	2	851
123	WELLS VILLAGE RD					1010	Single Family	1	67900	217200	1658	2005	Cape Cod	3	1,658
126	WELLS VILLAGE RD					1010	Single Family	1	77200	209400	1396	1951	Bungalow	1	1,396
127	WELLS VILLAGE RD					1010	Single Family	1	76400	228700	1350	1748	Cape Cod	2	1,350
131	WELLS VILLAGE RD					1010	Single Family	1	76100	232300	1638	2014	Cape Cod	3	1,638
132	WELLS VILLAGE RD					101	Single Family	1	74500	294900	1144	1951	Ranch	3	1,144
135	WELLS VILLAGE RD					1010	Single Family	1	77200	210100	1440	1963	Colonial	3	1,440
136	WELLS VILLAGE RD					1010	Single Family	1	82900	200400	1386	1972	Raised Ranch	3	1,386
138	WELLS VILLAGE RD					1010	Single Family	1	102900	276400	1875	2005	Modern Contemp	3	1,875
140	WELLS VILLAGE RD					1010	Single Family	1	75100	226400	1988	1988	Cape Cod	3	1,988
144	WELLS VILLAGE RD					1010	Single Family	1	74520	252220	2492	1985	Colonial	4	2,492
145	WELLS VILLAGE RD					1010	Single Family	1	108400	458400	3350	2001	Colonial	3	3,350
147	WELLS VILLAGE RD					1010	Single Family	1	92600	314800	2135	2000	Ranch	3	2,135
148	WELLS VILLAGE RD					1010	Single Family	1	76500	199500	1646	1996	Colonial	3	1,646
149	WELLS VILLAGE RD					1010	Single Family	1	77700	261800	2034	2000	Colonial	3	2,034
151	WELLS VILLAGE RD					1010	Single Family	1	80000	270200	2144	2001	Colonial	3	2,144
161	WELLS VILLAGE RD					1010	Single Family	1	75700	274300	2196	2001	Colonial	3	2,196
162	WELLS VILLAGE RD					1040	Two Family	2	75700	283400	2582	1980	Two Family	3	1,291
164	WELLS VILLAGE RD					1010	Single Family	1	76000	179800	1500	1980	Cape Cod	3	1,500
165	WELLS VILLAGE RD					1010	Single Family	1	76700	259300	2148	2002	Colonial	3	2,148
167	WELLS VILLAGE RD					1010	Single Family	1	76900	271400	2309	2002	Colonial	3	2,309
170	WELLS VILLAGE RD					1011	Single Fam with Apt	1	78700	340000	4544	1982	Cape Cod	5	4,544
175	WELLS VILLAGE RD					1010	Single Family	1	78900	288700	2395	2002	Colonial	4	2,395
176	WELLS VILLAGE RD					1010	Single Family	1	89200	325600	2622	1900	Colonial	4	2,622

1	WEST SHORE DR					1013	Single Fam Waterfront	1	186600	300900	1856	1932	Colonial	3	1,856
2	WEST SHORE DR					1010	Single Family	1	51500	168700	1285	1980	Conventional	3	1,285
3	WEST SHORE DR					1013	Single Fam Waterfront	1	106100	136400	720	1950	Camp	2	720
4	WEST SHORE DR					1010	Single Family	1	80400	182500	1197	1945	Conventional	3	1,197
6	WEST SHORE DR					1010	Single Family	1	54700	141300	1646	1940	Converted Camp	2	1,646
8	WEST SHORE DR					1010	Single Family	1	81600	201000	1344	1997	Raised Ranch	2	1,344
9	WEST SHORE DR					1013	Single Fam Waterfront	1	152800	394900	2131	2001	Modern Contemp	3	2,131
11	WEST SHORE DR					1013	Single Fam Waterfront	1	130700	231100	1636	1948	Colonial	2	1,636
13	WEST SHORE DR					1013	Single Fam Waterfront	1	140900	165100	672	1950	Camp	2	672
15	WEST SHORE DR					1013	Single Fam Waterfront	1	143800	231800	920	1970	Raised Ranch	2	920
2	WILKELE RD					1010	Single Family	1	59800	144700	1152	1986	Ranch	3	1,152
3	WILKELE RD					1010	Single Family	1	74500	184300	1336	1974	Ranch	3	1,336
4	WILKELE RD					1010	Single Family	1	74000	243100	2312	1959	Conventional	2	2,312
5	WILKELE RD					1010	Single Family	1	74600	200000	1707	1977	Cape Cod	4	1,707
6	WILKELE RD					1010	Single Family	1	74600	185500	960	1975	Ranch	3	960
7	WILKELE RD					1010	Single Family	1	73400	179100	1132	1985	Raised Ranch	3	1,132
8	WILKELE RD					1010	Single Family	1	74700	171300	858	1985	Raised Ranch	2	858
9	WILKELE RD					1010	Single Family	1	72700	210300	1140	1979	Ranch	3	1,140
10	WILKELE RD					1010	Single Family	1	75900	288100	2230	1986	Colonial	4	2,230
11	WILKELE RD					1010	Single Family	1	75400	227100	1470	1976	Conventional	3	1,470
12	WILKELE RD					1010	Single Family	1	75800	231500	2000	1982	Cape Cod	3	2,000
2	WILLIAM ST					1010	Single Family	1	74900	206800	1344	2010	Ranch	2	1,344
6	WILLIAM ST					1010	Single Family	1	75800	186100	1428	1976	Cape Cod	3	1,428
8	WILLIAM ST					1030	Manufactured - Mobile	1	70800	83600	858	1972	Mobile Home	2	858
12	WILLIAM ST					1010	Single Family	1	73300	171200	1056	1974	Ranch	3	1,056
7	WINGATE RD					1011	Single Fam with Apt	1	83900	271200	1952	1990	Raised Ranch	4	1,952
8	WINGATE RD					1010	Single Family	1	84000	277000	2100	1989	Cape Cod	3	2,100
13	WINGATE RD					1010	Single Family	1	83900	254200	2323	1988	Cape Cod	4	2,323
14	WINGATE RD					1010	Single Family	1	83900	217400	1605	1988	Cape Cod	3	1,605
17	WINGATE RD					1010	Single Family	1	82700	247400	2352	1987	Colonial	3	2,352
18	WINGATE RD					1010	Single Family	1	82700	241200	1924	1987	Colonial	3	1,924
4	WOOD DUCK CIR					1010	Single Family	1	104000	382100	2926	2004	Colonial	3	2,926
7	WOOD DUCK CIR					1011	Single Fam with Apt	1	102800	490700	3566	2003	Cape Cod	6	3,566
8	WOOD DUCK CIR					1010	Single Family	1	101700	363600	2712	2004	Colonial	3	2,712
10	WOOD DUCK CIR					1010	Single Family	1	101300	439900	3276	2004	Cape Cod	4	3,276
16	WOOD DUCK CIR					1011	Single Fam with Apt	1	102200	436700	2863	2003	Cape Cod	4	2,863
17	WOOD DUCK CIR					1010	Single Family	1	103800	422700	3105	2005	Colonial	4	3,105
11	WOOD DUCK CIR.					1010	Single Family	1	92100	380900	2895	2003	Cape Cod	4	2,895
1	WOODLAND DR					1010	Single Family	1	81100	266400	2737	1985	Cape Cod	4	2,737
2	WOODLAND DR					1010	Single Family	1	82400	221100	1862	1986	Colonial	3	1,862
3	WOODLAND DR					1010	Single Family	1	84100	197500	1288	1985	Split-Level	3	1,288
4	WOODLAND DR					1010	Single Family	1	84200	210600	1316	1985	Cape Cod	3	1,316
5	WOODLAND DR					1010	Single Family	1	82300	226000	1900	1987	Colonial	3	1,900
6	WOODLAND DR					1010	Single Family	1	83100	224200	1826	1985	Colonial	3	1,826
7	WOODLAND DR					1010	Single Family	1	83800	210600	1768	1993	Colonial	3	1,768
8	WOODLAND DR					1010	Single Family	1	81900	203000	1728	1985	Colonial	3	1,728
9	WOODLAND DR					1010	Single Family	1	85200	237100	1729	1984	Cape Cod	3	1,729
10	WOODLAND DR					1010	Single Family	1	82200	229700	2016	1987	Colonial	3	2,016
11	WOODLAND DR					1010	Single Family	1	84900	210700	1729	1993	Cape Cod	3	1,729

12	WOODLAND DR					1010	Single Family	1	82200	262500	2282	1988	Cape Cod	3	2,282
13	WOODLAND DR					1010	Single Family	1	85300	240100	2064	1986	Colonial	3	2,064
14	WOODLAND DR					1010	Single Family	1	82100	273400	2024	1986	Split-Level	3	2,024
15	WOODLAND DR					1010	Single Family	1	82500	200200	1536	1993	Colonial	3	1,536
16	WOODLAND DR					1010	Single Family	1	82200	221900	1900	1985	Colonial	3	1,900
17	WOODLAND DR					1010	Single Family	1	83200	234200	2156	1993	Colonial	3	2,156
9	WYMAN CIR					1010	Single Family	1	87200	279300	2418	1989	Cape Cod	2	2,418
12	WYMAN CIR					1010	Single Family	1	84600	213600	1734	1991	Cape Cod	3	1,734
13	WYMAN CIR					1010	Single Family	1	88200	293700	2872	1993	Colonial	3	2,872
16	WYMAN CIR					1010	Single Family	1	84500	218700	1728	1990	Colonial	3	1,728
2	YORKSHIRE LN					1010	Single Family	1	72400	160100	1152	1980	Cape Cod	2	1,152
3	YORKSHIRE LN					1010	Single Family	1	76800	167000	960	1983	Ranch	2	960
4	YORKSHIRE LN					1010	Single Family	1	73100	170000	960	1983	Ranch	3	960
7	YORKSHIRE LN					1010	Single Family	1	72600	210200	1248	1980	Raised Ranch	3	1,248
8	YORKSHIRE LN					1010	Single Family	1	74000	187400	1050	1981	Raised Ranch	3	1,050

TIMBERLANE REGIONAL HIGH SCHOOL



BATTING CAGES PROPOSAL



Future plans

After bringing in Sandy Burroughs from Primex to evaluate the installation the decision was made to remove and replace the cages

Option #1

We met with Busby Construction to look at the bases; they suggest that we remove all of the 16 bases shoot grades and determine the locations of the 8 new 2' round bases for 2 batting cages located at the high school JV baseball field and the high school girls' softball field. Cost \$4,400.00

Ward Fabrication has designed structural steel frame to attach cabling to and support the weight and wind loads of the netting. Material to be used 5 x 5 powder coated steel tubing Cost \$7000.00

Once the concrete footing and structural steel has been installed our grounds department will frame in the batting cages with Pressure Treated ground contact timbers. Landscape fabric and blue stone dust will be installed. Cost \$3,252.60

Project cost break down:

Excavation prep work	\$4,400.00
Removal of 16 bases and backfill, installation of 8 new bases	
Fabrication of structural steel	\$7,000.00
See attached drawings	
Landscaping material	\$3,252.60
Fabric and stone dust & 6x6 PT timbers	
Miscellaneous hardware	<u>\$500.00</u>
	Total Cost \$15,152.60

Option #2 Remove all of the cement bases purchase one commercial Softball batting cage and one commercial Baseball batting cage to be installed at the Varsity girls' softball field and the boys JV baseball field installed by On Deck Sports

Project cost break down:

Excavation prep work	\$1,500.00
Removal of 16 bases and backfill	
Installation of commercial grade batting cage system	\$25,138.00
Quote attached	
Landscaping material	\$3,252.60
Fabric and stone dust & 6x6 PT timbers	
	Total Cost \$29,890.60

November 15, 2016

Rodney Mills
Facilities Maintenance
Timberlane Regional School District
30 Greenough Road
Plaistow, NH 03865

Re: Batting Cages

Rodney:

This letter is to confirm my discussions with both you and George Stokinger regarding the batting cages constructed at the High School. George contacted me when concerns arose regarding the stability and design of the cages. At the time, George showed me a video of the cages looking for my opinion on the stability of the cages.

As I explained to both you and George, I am not an expert on batting cages and recommended that the district bring in an expert in this type of construction for their professional opinion. As your coverage provider we routinely recommend bringing in outside experts to assess should there be any question regarding the safety of equipment or structures.

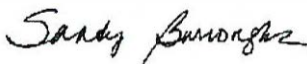
It is my understanding that you have had the structures evaluated and the recommendation was to remove the structures as there were several design/structural concerns. Additionally, the concrete footings presented a trip and fall hazard for users. I believe your decision to remove and replace the cages is a sound risk management decision.

Going forward, the District should consider adopting a policy that any equipment or structures to be constructed on District property be approved by the appropriate Department Head, Administrator or Board.

If you have any questions or have additional risk management needs, please do not hesitate to contact me at (800)698-2364 extension 165 or sburroughs@nhprimex.org.

Thank you for being proactive in your safety efforts.

Sincerely,



Sandy Burroughs
Risk Management Consultant
Primex³
1-800-698-2364 ext. 165

cc. George Stokinger, Business Administrator, SAU 55



OPTION #1

WARD FABRICATION, INC.

7 Beechwood Rd
Sandown, NH 03873

Phone # 603 382 9700

Billing@wardfab.com
www.Wardfab.com

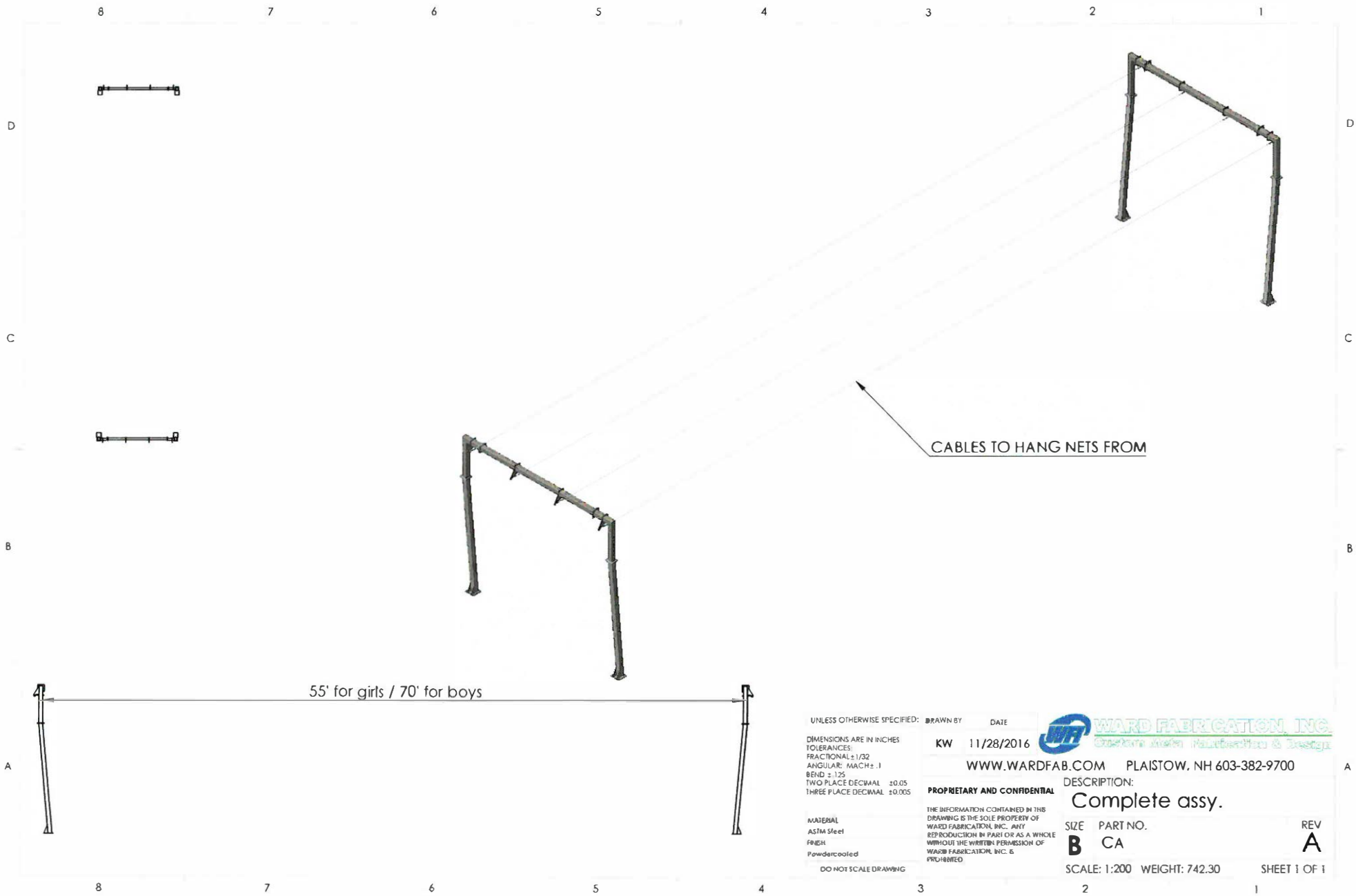
Estimate

Date	Estimate #
10/31/2016	1054

Name / Address
Timberlane Regional School District 36 Greenough Rd. Plaistow, NH 03865

Project

Description	Qty	Rate	Total
Labor and materials to custom fabricate steel support structures (per approved design)	8	1,452.00	11,616.00
Labor and materials to install steel structures to existing concrete pads and hang new main cables (installed in sets of 2)	4	1,750.00	7,000.00
*** Steel support structures shall be powdercoated *** *** Main cables shall be 3/16" dia galvanized *** *** Existing concrete to be leveled by others *** *** Engineered drawings can be provided for an additional cost *** *** This quote shall be valid only for the quantities shown ***			
(2 Cages) footings Demo 2nd HS. Behind SAU HS.			
Thank you for the opportunity to quote!		Total	\$18,616.00



UNLESS OTHERWISE SPECIFIED: DRAWN BY DATE

DIMENSIONS ARE IN INCHES
 TOLERANCES:
 FRACTIONAL ± 1/32
 ANGULAR: MACH ± .1
 BEND ± .125
 TWO PLACE DECIMAL ± 0.05
 THREE PLACE DECIMAL ± 0.005

KW 11/28/2016



WWW.WARDFAB.COM PLAISTOW, NH 603-382-9700

PROPRIETARY AND CONFIDENTIAL

THE INFORMATION CONTAINED IN THIS DRAWING IS THE SOLE PROPERTY OF WARD FABRICATION, INC. ANY REPRODUCTION IN PART OR AS A WHOLE WITHOUT THE WRITTEN PERMISSION OF WARD FABRICATION, INC. IS PROHIBITED

DESCRIPTION:
Complete assy.

SIZE PART NO.
B CA

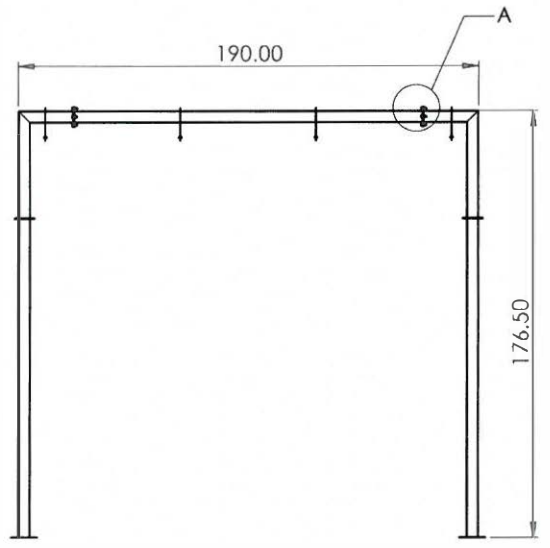
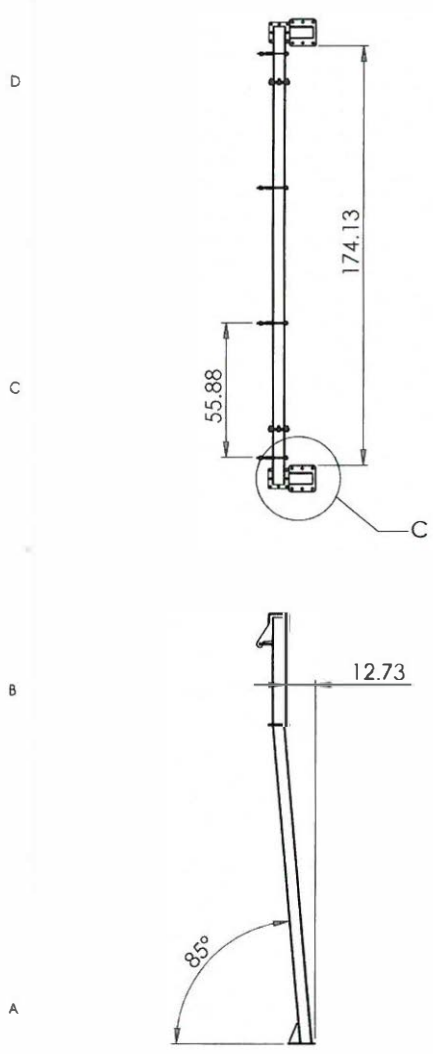
REV
A

SCALE: 1:200 WEIGHT: 742.30

SHEET 1 OF 1

DO NOT SCALE DRAWING

8 7 6 5 4 3 2 1



UNLESS OTHERWISE SPECIFIED
 DIMENSIONS ARE IN INCHES
 TOLERANCES:
 FRACTIONAL ± 1/32
 ANGULAR: MACH ± .1
 BEND ± .125
 TWO PLACE DECIMAL ± 0.05
 THREE PLACE DECIMAL ± 0.005

DRAWN BY: KW
 DATE: 11/28/2016
 WWW.WARDFAB.COM
 PROPRIETARY AND CONFIDENTIAL
 THE INFORMATION CONTAINED IN THIS DRAWING IS THE SOLE PROPERTY OF WARD FABRICATION, INC. ANY REPRODUCTION IN PART OR AS A WHOLE WITHOUT THE WRITTEN PERMISSION OF WARD FABRICATION, INC. IS PROHIBITED.
 DO NOT SCALE DRAWING



PLAISTOW, NH 603-382-9700
 DESCRIPTION:
End Hoop Assembly
 SIZE: **B** PART NO.:
 SCALE: 1:50 WEIGHT: 371.15 SHEET 1 OF 5
 REV **A**

8 7 6 5 4 3 2 1

8

7

6

5

4

3

2

1

D

D

C

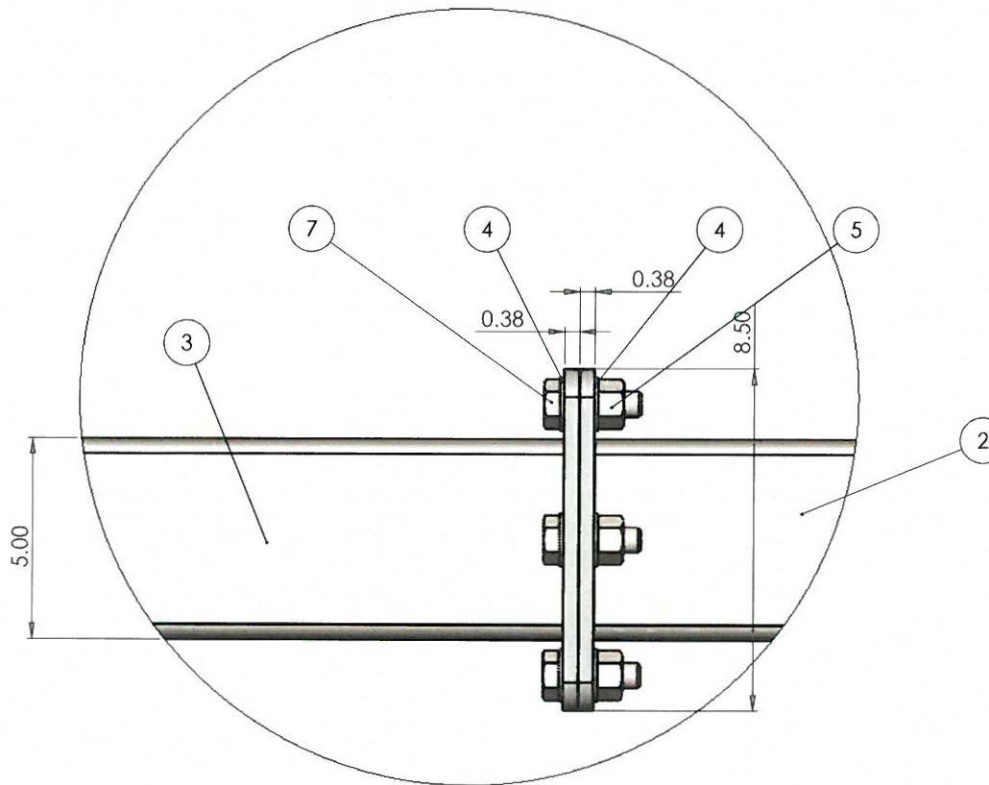
C

B

B

A

A



DETAIL A
SCALE 1 : 3

STEEL TUBE CONNECTION (TYP)

UNLESS OTHERWISE SPECIFIED: DRAWN BY DATE

DIMENSIONS ARE IN INCHES
 TOLERANCES:
 FRACTIONAL: ± 1/32
 ANGULAR: MACH: .1
 BEND: ± 1/25
 TWO PLACE DECIMAL: ± 0.05
 THREE PLACE DECIMAL: ± 0.006

MATERIAL: A516 Steel
 FINISH: Powdercoat
 DO NOT SCALE DRAWING

KW 11/28/2016

WWW.WARDFAB.COM PLAISTOW, NH 603-382-9700

PROPRIETARY AND CONFIDENTIAL

THE INFORMATION CONTAINED IN THIS
 DRAWING IS THE SOLE PROPERTY OF
 WARD FABRICATION, INC. ANY
 REPRODUCTION IN PART OR AS A WHOLE
 WITHOUT THE WRITTEN PERMISSION OF
 WARD FABRICATION, INC. IS
 PROHIBITED.



DESCRIPTION:

End Hoop Assembly

SIZE PART NO.

B

REV

B

SCALE: 1:50 WEIGHT: 371.15

SHEET 2 OF 5

8

7

6

5

4

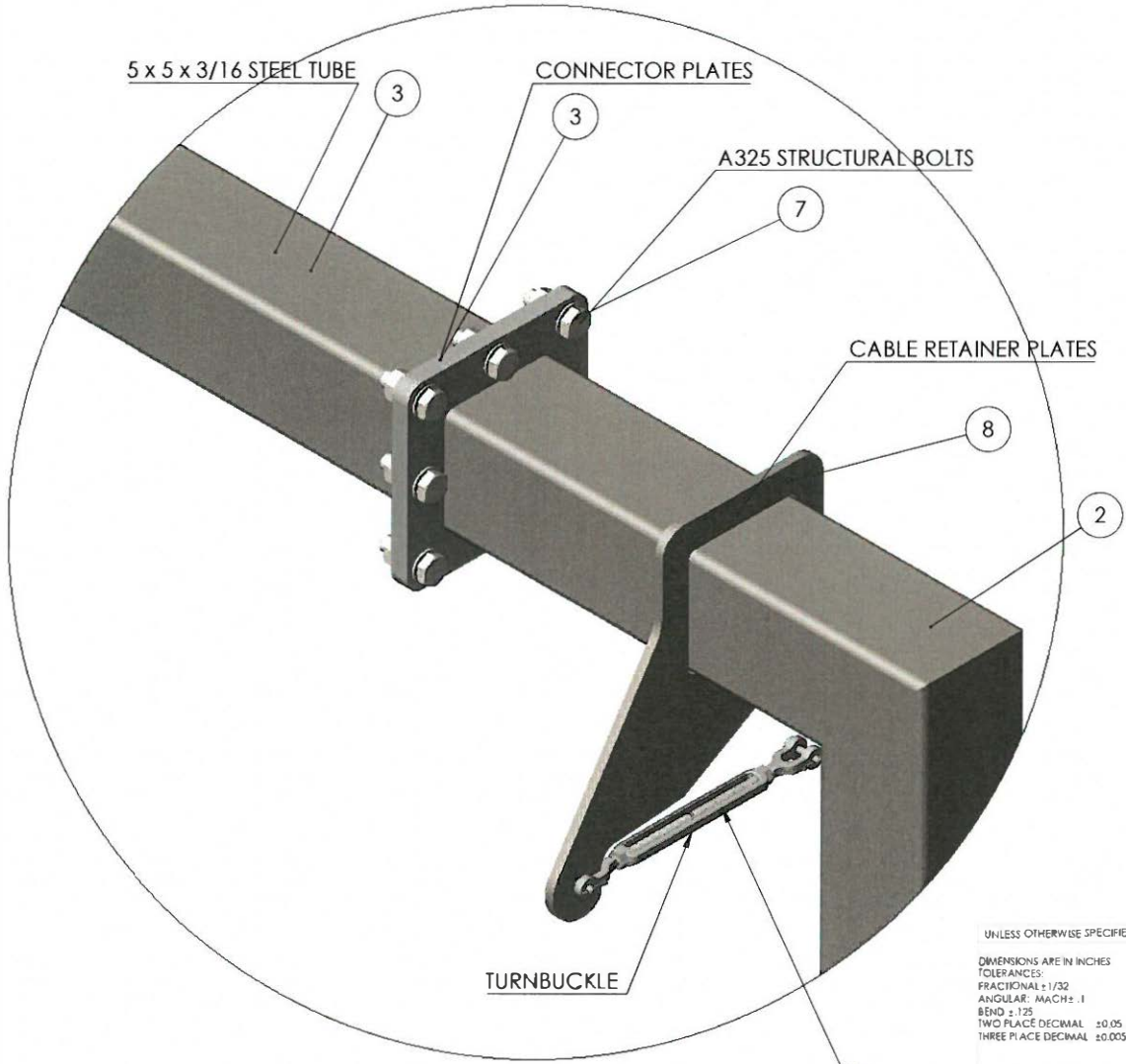
3

2

1

8 7 6 5 4 3 2 1

D
C
B
A



5 x 5 x 3/16 STEEL TUBE

CONNECTOR PLATES

A325 STRUCTURAL BOLTS

CABLE RETAINER PLATES

TURNBUCKLE

DETAIL B
SCALE 1 : 4

UNLESS OTHERWISE SPECIFIED: DRAWN BY DATE
 KW 11/28/2016
 DIMENSIONS ARE IN INCHES
 TOLERANCES:
 FRACTIONAL ± 1/32
 ANGULAR: MACH ± .1
 BEND ± .125
 TWO PLACE DECIMAL ± 0.05
 THREE PLACE DECIMAL ± 0.005
 MATERIAL
 ASTM Steel
 FINISH
 Powdercoat
 DO NOT SCALE DRAWING



WWW.WARDFAB.COM PLAISTOW, NH 603-382-9700

PROPRIETARY AND CONFIDENTIAL

THE INFORMATION CONTAINED IN THE DRAWING IS THE SOLE PROPERTY OF WARD FABRICATION, INC. ANY REPRODUCTION IN PART OR AS A WHOLE WITHOUT THE WRITTEN PERMISSION OF WARD FABRICATION, INC. IS PROHIBITED.

DESCRIPTION:
End Hoop Assembly

SIZE PART NO.
B

REV
B

SCALE: 1:50 WEIGHT: 371.15 SHEET 3 OF 5

8 7 6 5 4 3 2 1

8 7 6 5 4 3 2 1

D

C

B

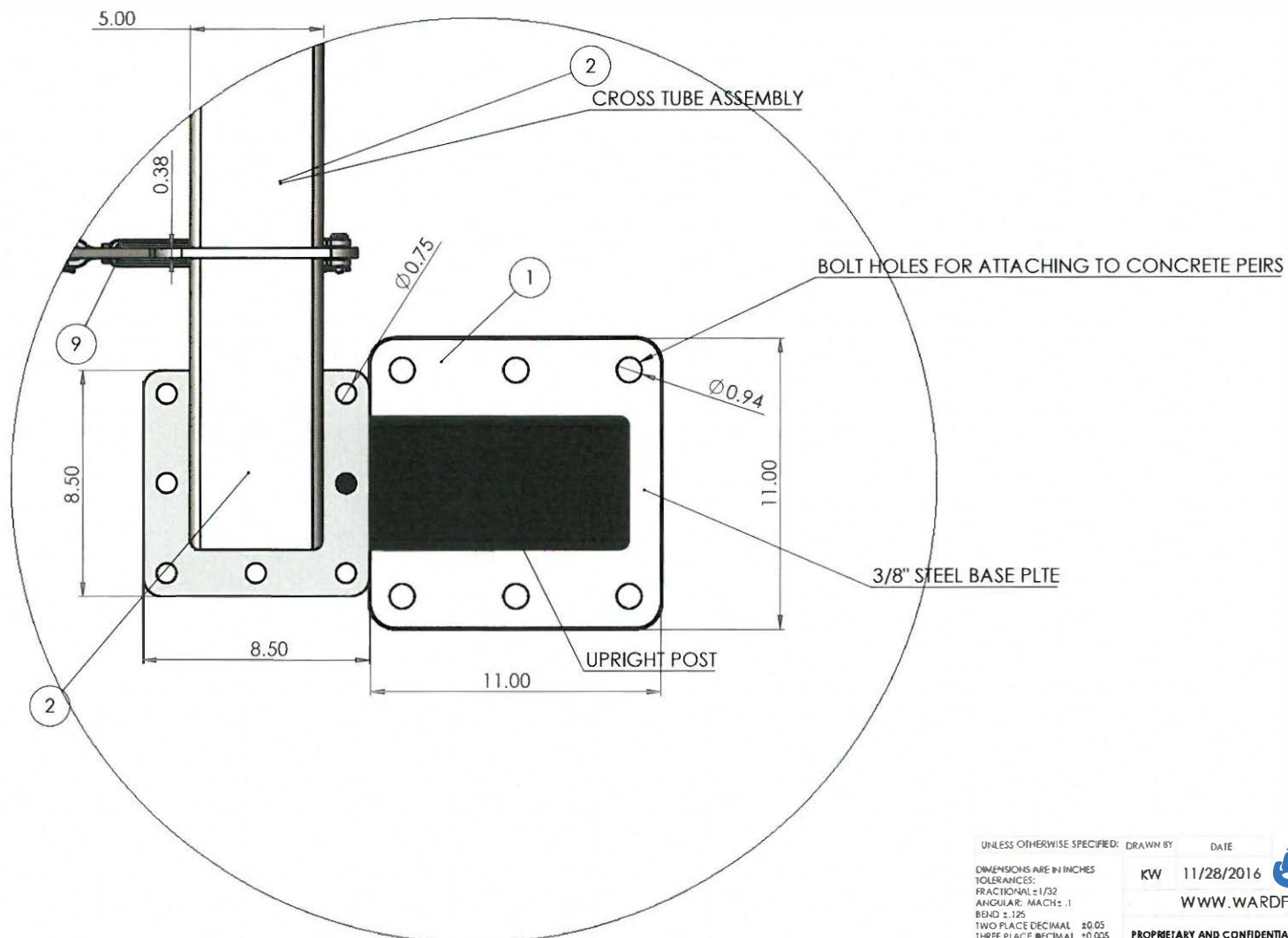
A

D

C

B


A



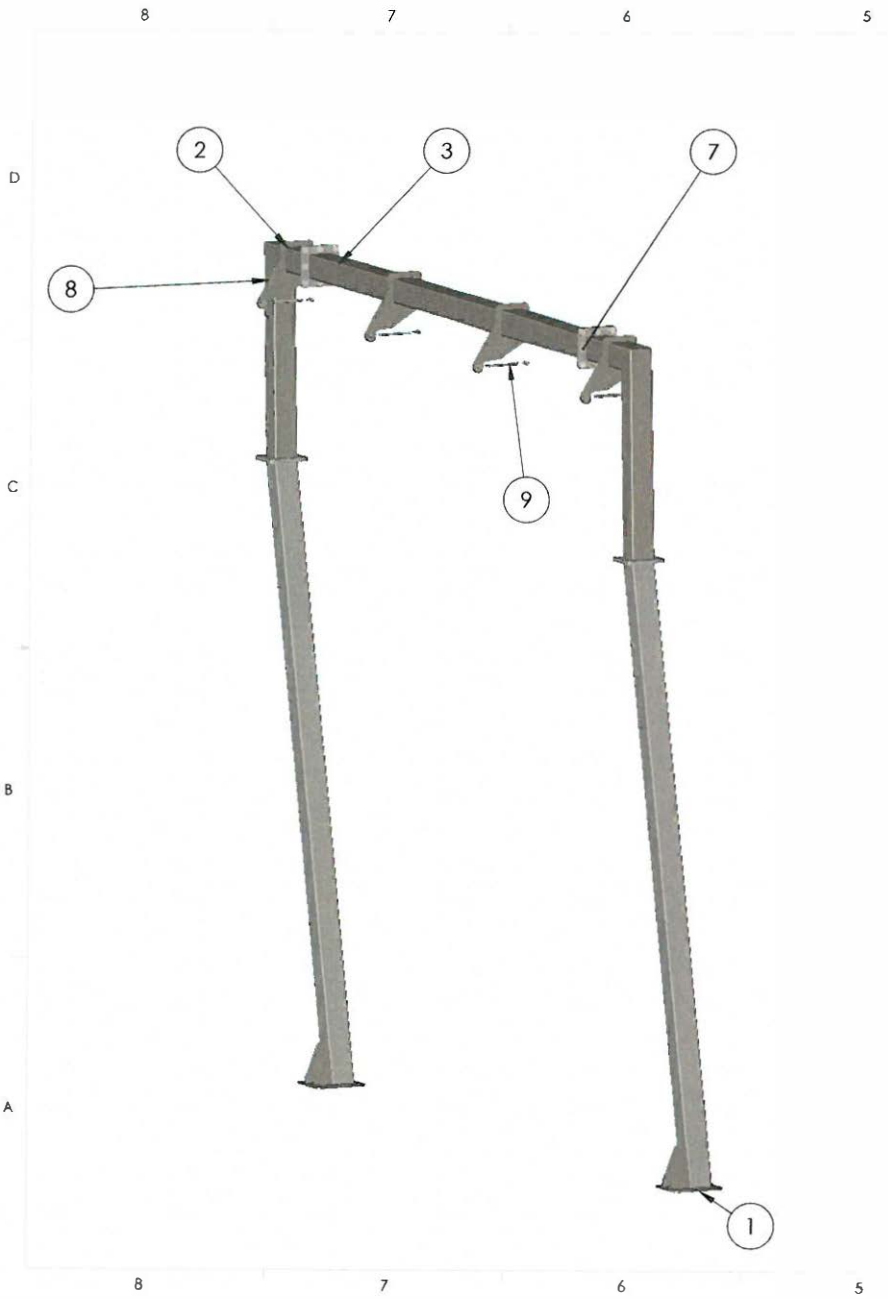
DETAIL C
SCALE 1 : 4

UNLESS OTHERWISE SPECIFIED: DRAWN BY DATE
 DIMENSIONS ARE IN INCHES
 TOLERANCES:
 FRACTIONAL ± 1/32
 ANGULAR: MACH: .1
 BEND ± .25
 TWO PLACE DECIMAL ± 0.05
 THREE PLACE DECIMAL ± 0.005

MATERIAL
 ASTM Steel
 FINISH
 Powdercoat
 DO NOT SCALE DRAWING

 WARD FABRICATION, INC. Custom Metal Fabrication & Design	
WWW.WARDFAB.COM PROPRIETARY AND CONFIDENTIAL THE INFORMATION CONTAINED IN THIS DRAWING IS THE SOLE PROPERTY OF WARD FABRICATION INC. ANY REPRODUCTION IN PART OR AS A WHOLE WITHOUT THE WRITTEN PERMISSION OF WARD FABRICATION INC. IS PROHIBITED.	11/28/2016 PLAISTOW, NH 603-382-9700 DESCRIPTION: End Hoop Assembly SIZE PART NO. B SCALE: 1:50 WEIGHT: 371.15 SHEET 4 OF 5

8 7 6 5 4 3 2 1



ITEM NO.	PART NUMBER	QTY.
1	Main upright sub assembly	2
2	Corner top crossbar	2
3	Cross bar assembly	1
4	Preferred Narrow FW 0.625	32
5	HHNUT 0.6250-11-B-C	8
6	HHNUT 0.6250-18-B-C	8
7	HHSBOLT 0.6250-11x2x1.25-C	16
8	Cable connector plate	4
9	3001T53	4

SEE ALL PAGES FOR BALLONS

UNLESS OTHERWISE SPECIFIED: DRAWN BY: KW DATE: 11/28/2016

DIMENSIONS ARE IN INCHES
 TOLERANCES:
 FRACTIONAL: ±1/32
 ANGULAR: MACH: ±.1
 BEND: ±.125
 TWO PLACE DECIMAL: ±0.05
 THREE PLACE DECIMAL: ±0.005

WARRANTY: 1 YEAR
 FINISH: Powdercoat

DO NOT SCALE DRAWING

WWW.WARDFAB.COM PLAISTOW, NH 603-382-9700

WARD FABRICATION, INC.
 CUSTOMER SOLUTIONS & DESIGN

PROPRIETARY AND CONFIDENTIAL

DESCRIPTION: End Hoop Assembly

SCALE: 1:50 WEIGHT: 371.15 SHEET 5 OF 5

REV B

OPTION #2



Estimate

88 Spark St
 Brockton, MA 02302
 Phn: 800.365.6171
 Fax: 508.580.0211
 www.OnDeckSports.com
 800.365.6171

Date	Estimate #
11/4/2015	QT46718

Bill To

Ship To
Jim Hughes Timberlane Regional School District 36 Greenough Road Plaistow NH 03865

Expires	Sales Rep	Memo	Shipping Met...	phone numb...
12/4/2015	Gregory D'Errico		Standard Shipping	

Item	Quantity	Units	Description	Options	Rate	Amount
SN9100-GS	1		55' Full Commercial Cage System with Ground Sleeves			
SN9125	1	EA	55' Commercial Batting Cage Complete System		3,510.00	3,510.00
SN7505	1	EA	8 Ground Sleeves 55' Tuff Frame		349.99	349.99
DI9100-gs			55' Full Commercial Cage System with Ground Sleeves Discount		-49.99	-49.99
End of Group						3,810.00
SN9101-GS	1		70' Full Commercial Cage System with Ground Sleeves			
SN9126	1	EA	70' Commercial Batting Cage Complete System		4,230.00	4,230.00
SN7506	1	EA	10 Ground Sleeves 70' Tuff Frame		409.99	409.99
DI9101-gs			70' Full Commercial Cage System with Ground Sleeves Discount		-49.99	-49.99
End of Group						4,590.00
SN9129	1	EA	Soft Toss Net Attachment for 55' Cage		1,139.00	1,139.00
SN9130	1	EA	Soft Toss Net Attachment for 70' Cage		1,479.00	1,479.00
INSTALL	2	EA	Installation : includes digging holes, cement and erecting cage, netting and hardware Customer is responsible for unloading the products off the freight truck at the time of delivery. This is shipping to a Non-Commercial address like a school, residence, field, etc. If initial delivery attempt is missed, a redelivery fee may apply. Any added services like lift gate, change of address, inside delivery, etc. must be agreed to in writing and paid for before they will be authorized.		6,500.00	13,000.00

Subtotal	24,018.00
Shipping Cost (Standard Shipping)	1,120.00
Total	\$25,138.00

for 2 cages

We look forward to doing business with you.

Customer returns will require an On Deck Sports, Inc. return authorization number. In addition, such returns will be subject to a freight charge to return the product to On Deck Sports, Inc. and a restocking fee.

On Deck Sports, Inc. does not accept returns on used turf and certain custom products. For further details related to On Deck Sports, Inc. return policies refer to our website at www.ondecksports.com/returns.



14'-0"

A Upright Post

B Arch Unit w/ Eyebolt

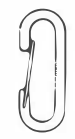
C Arch Unit w/ Anchor Bracket

D Cable Clamp



E Long Cable Assembly

F Cross Cable Assembly



G Bit Snap



H Ground Cable Kit

PARTS LIST

SHEET ID	QTY	DESCRIPTION
A	10	Upright Post (may be provided by customer)
B	4	Arch Unit w/ Eyebolt
C	6	Arch Unit w/ Anchor Bracket
D	6	3/16" Cable Clamp
E	3	Long Cable Assembly - 3/16" galv. steel cable, tensioning chain, wide jaw quick links
F	5	Cross Cable Assembly - 3/16" galv. steel cable, tensioning chain, wide jaw quick links
G	140	Bit Snap 1/4"
H	1	Ground Cable Kit - 3/16" galv. steel cable, chains, tumbuckle, wide jaw quick links
-	1	Premium Cage Net 70' L x 14' W x 12' H
-	10	Ground Sleeves & Caps (Optional)



© 2014 TuffFrame, Inc. All Rights Reserved. See also # 8 below for Part 1117

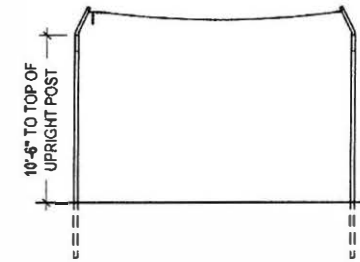
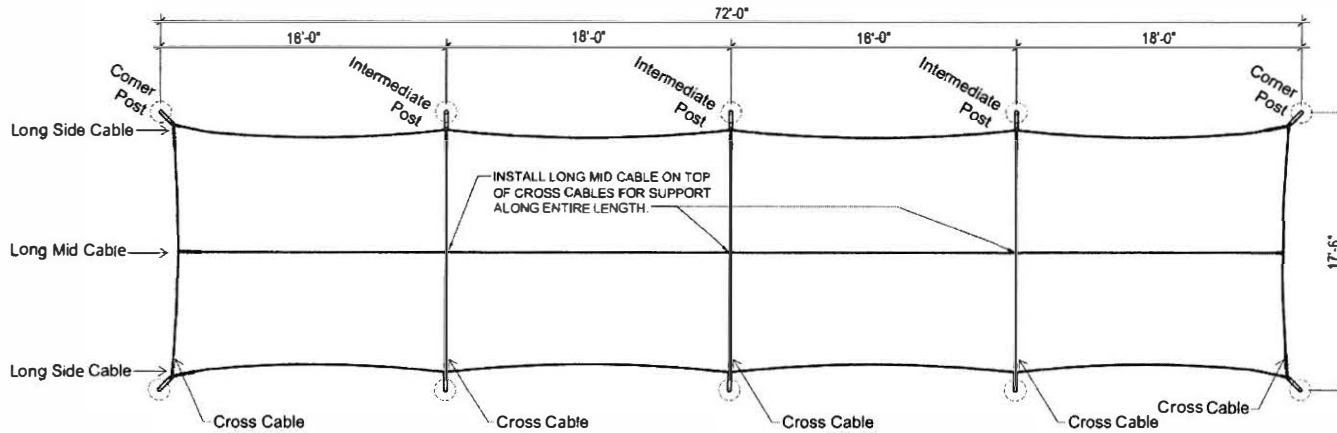
DRAWING TITLE: **TUFFFrame™ MODULAR OUTDOOR 70' BATTING CAGE - SINGLE PARTS LIST AND IDENTIFICATION**

CLIENT: _____
PROJECT NAME: _____
PROJECT LOCATION: _____

BY	DATE	REVISION #

SCALE: SEE DWG
DRAWN BY: JP
DATE: 01/17/2014
DRAWING NO:

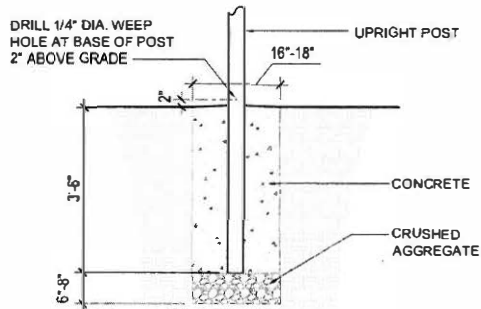
Sheet 1



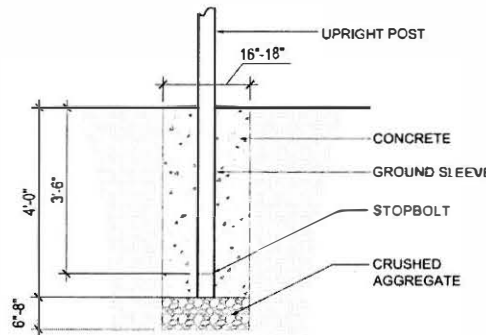
2 END ELEVATION
Scale: 1/8" = 1'-0"

1 FOOTPRINT & CABLE LAYOUT

Scale: 1/8" = 1'-0"



STANDARD DIRECT-BURY INSTALLATION



OPTIONAL GROUND SLEEVE INSTALLATION

3 STANDARD FOOTING DETAIL

Scale: 3/8" = 1'-0"

4 OPTIONAL FOOTING DETAIL

Scale: 3/8" = 1'-0"

DIRECT-BURY INSTALLATION:

1. Locate and excavate footings as noted in Details 1 and 3 shown at left.
2. Fill bottom 6" - 8" of each footing with a coarse, compacted crushed aggregate.
3. Set one Upright Post directly onto aggregate in center of each footing and brace appropriately to hold in place. If the Upright Post has an internal burr on one end, place that end down into the footing. Height of Upright Post above grade should be 10'-6" as indicated on Detail 2.
4. Fill footings with 3,500 psi concrete mix and slope top surface away from each Upright Post to prevent water from pooling. Allow concrete to cure according to packaging instructions.
5. Once the concrete has cured, drill a 1/4" weep hole approximately 2" above grade on each Upright Post as indicated on Detail 3.

GROUND SLEEVE INSTALLATION (OPTIONAL):

1. Locate and excavate footings as noted in Details 1 and 4 shown at left.
2. Fill bottom 6" - 8" of each footing with a coarse, compacted crushed aggregate.
3. Set one Ground Sleeve directly onto aggregate in center of each footing (with the stop bolt at the bottom) and brace appropriately to hold in place.
4. Fill footings with 3,500 psi concrete mix and slope top surface away from each Ground Sleeve to prevent water from pooling. Allow concrete to cure according to packaging instructions.
5. Once the concrete has cured, insert one Upright Post into each Ground Sleeve until it comes to rest on the stop bolt. If the Upright Post has an internal burr on one end, place that end down into the sleeve. The height of the Upright Post above grade should be 10'-6"

IMPORTANT: IF FREEZING TEMPERATURES OCCUR IN YOUR LOCATION, DO NOT BLOCK BOTTOM OPENING OF UPRIGHT POSTS OR GROUND SLEEVES WITH CONCRETE. DAMAGE MAY OCCUR.

© Copyright 2013 Rainbow Athletics, Division of Rainbow Group, LLC

DRAWING TITLE: **TUFFFrame™ MODULAR OUTDOOR 70' BATTING CAGE - SINGLE FOOTPRINT & FOOTING DETAIL**

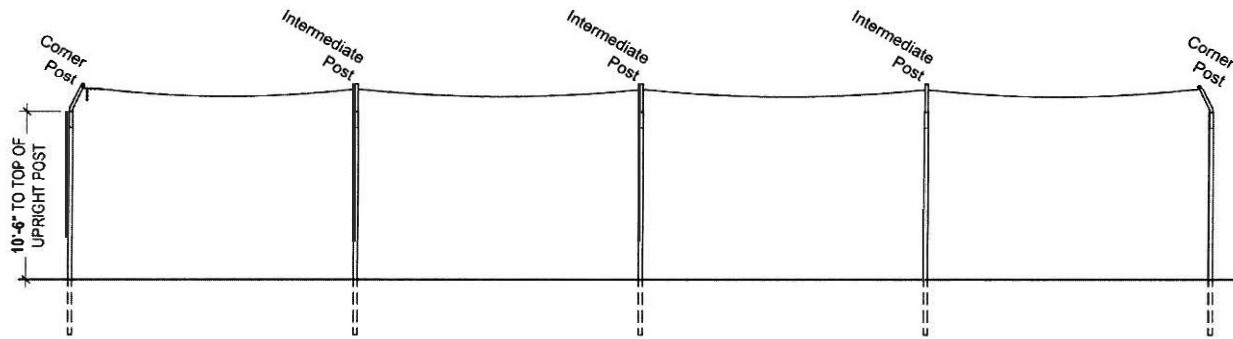
CLIENT: PROJECT NAME: PROJECT LOCATION:

REVISION #	DATE	BY

SCALE: SEE DWG
DRAWN BY: JP
DATE: 01/17/2014

DRAWING NO.

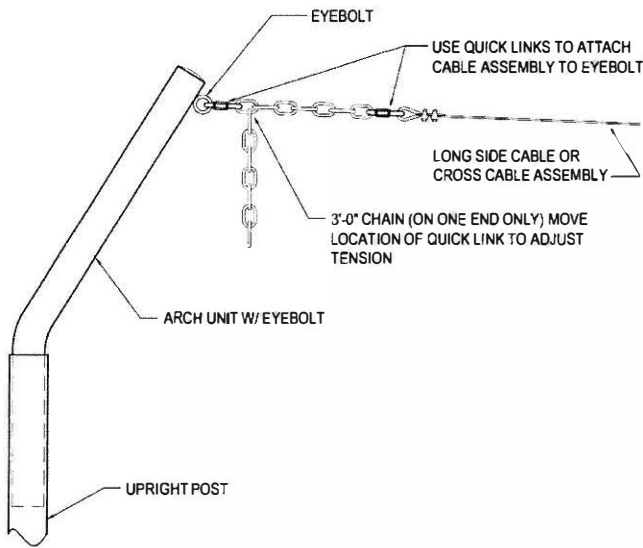
Sheet 2



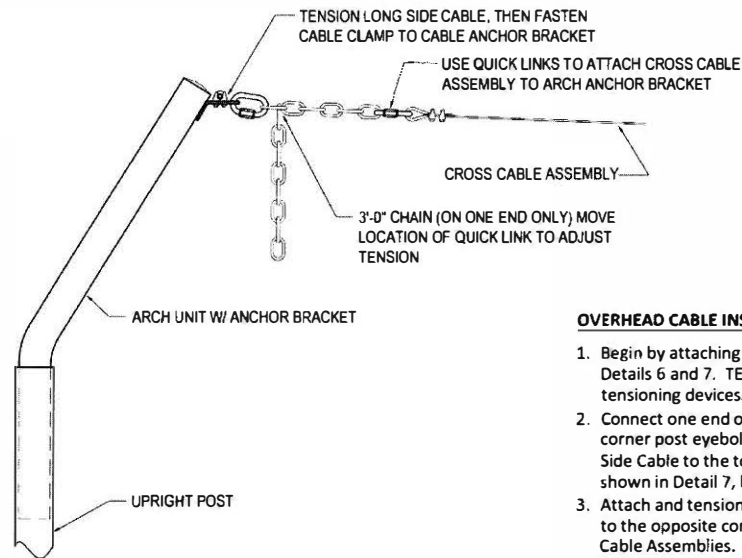
5 SIDE ELEVATION
Scale: 1/8" = 1'-0"

ARCH UNIT INSTALLATION:

1. After all Upright Posts are set in place, insert one Arch Unit w/Eyebolt into each corner post location, and one Arch Unit w/Anchor Bracket into each intermediate post location as noted in Detail 5 on this page.
2. Rotate each Arch Unit so the eyebolt or anchor bracket points towards the interior of the cage layout.



6 ATTACHMENT AT CORNER POST
Scale: NTS



7 ATTACHMENT AT INTERMEDIATE POST
Scale: NTS

OVERHEAD CABLE INSTALLATION:

1. Begin by attaching and tensioning all Cross Cable Assemblies as shown in Details 6 and 7. **TENSION ONLY BY HAND!** Do not apply mechanical tensioning devices.
2. Connect one end of each Long Side Cable (end without chain) to the corner post eyebolts. At each intermediate post location, attach the Long Side Cable to the top of the Anchor Bracket using a 3/16" Cable Clamp as shown in Detail 7, but **DO NOT TIGHTEN** the Cable Clamps.
3. Attach and tension the other end of the Long Side Cable (end with chain) to the opposite corner post eyebolt in the same manner as the Cross Cable Assemblies. **TENSION ONLY BY HAND!** Do not apply mechanical tensioning devices.
4. Once all Long Side Cables are tensioned, tighten Cable Clamps at all intermediate post locations.
5. Connect Long Mid Cable at the center of one end Cross Cable. Lay the Long Mid Cable **ON TOP OF** the Cross Cables as noted on Detail 1 and connect to the other end Cross Cable. Apply light tension only.

© 2014 TuffFrame LLC. All Rights Reserved. For use in the U.S. only.

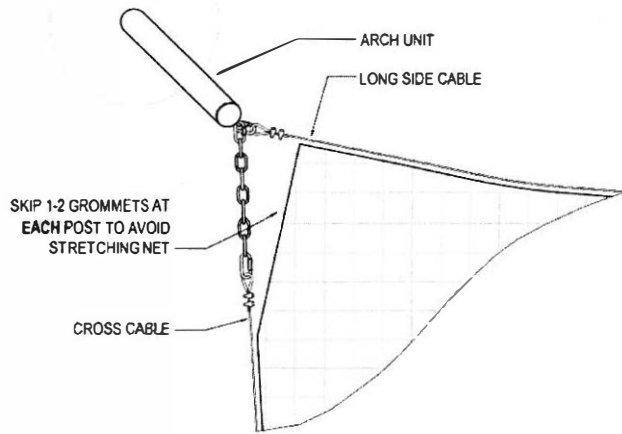
DRAWING TITLE: **TuffFrame® MODULAR OUTDOOR 70' BATTING CAGE - SINGLE TOP CABLE ATTACHMENT**

CLIENT: PROJECT NAME: PROJECT LOCATION:

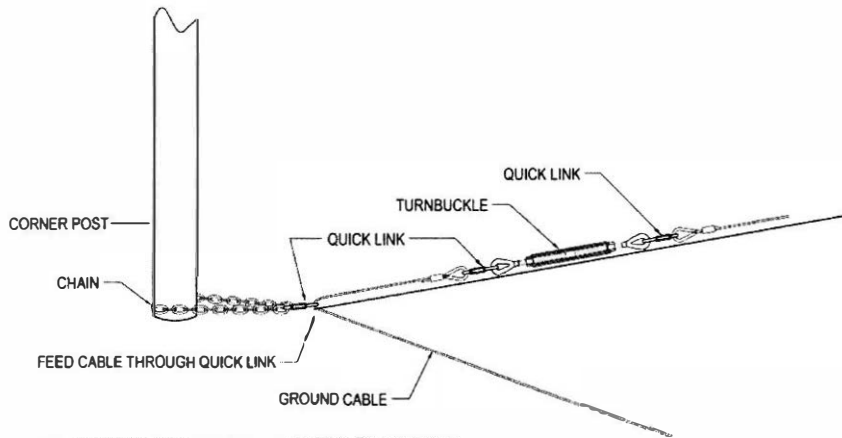
REVISION #	DATE	BY

SCALE: SEE DWG
DRAWN BY: JP
DATE: 01/17/2014
DRAWING NO:

Sheet 3



8 NET ATTACHMENT DETAIL
Scale: NTS



9 GROUND CABLE ATTACHMENT
Scale: NTS

NET INSTALLATION:

1. Stretch one net out on the ground inside a cage to orient it correctly with the door flap placed in the desired location and top perimeter hem sitting on top.
2. Begin attaching the net at one end Cross Cable. Center the net on the Cross Cable from side-to-side so that the Long Mid Cable aligns with the center reinforcement on the roof of the net. Connect the net to the end Cross Cable with Bit Snaps provided. Connect only to the rope-reinforcement edges at approximately 24" spacing. The net will not reach all the way to the offset units - this is normal. Do not try to stretch the corners of the net all the way to the eyebolts - this may cause damage to the net.
3. Once the net is attached to the end Cross Cable, begin connecting along one Long Side Cable. Again, do not try to stretch the net excessively to reach the cable.
4. This same process will need to be repeated at each Intermediate post location as the net will not be able to stretch all the way to the eyebolts. The last 2-4 feet closest to the intermediate posts will need to be left free of the cable.
5. Continue connecting the net until you reach the end of the first Long Side Cable, leaving the last 3-4 feet free - this will be connected later as needed.
6. Repeat this process for the Long Mid Cable and second Long Side Cable.
7. Once the net is attached to all Long Cable Assemblies, the end can then be clipped to the remaining end Cross Cable. Again, the net should be centered side-to-side and will not reach all the way to the eyebolts.
8. After the end of the net is secured, go back to check the last 3-4 feet of each Long Side Cable that was left free.
9. Repeat this process for the remaining net(s) in each cage area.

GROUND CABLE INSTALLATION:

1. Wrap one length of chain provided with the Ground Cable Kit around the bottom of each corner post and hook the two ends together with the quick link provided, but do not tighten the quick link.
2. Repeat this process at each end post location as well, noting that there will be two chains wrapped around each end post since a separate ground cable is provided for each net.
3. Position the connected ends of each chain so they point towards the interior of each cage area.
4. Feed one ground cable through the quick link at each corner and end post location and connect each end to the turnbuckle with the additional quick links provided. See Detail 9. Tighten the quick links that connect the turnbuckle to the ground cable.
5. Tension the ground cable by turning the turnbuckle. If this does not provide adequate tension, additional adjustment can be made by moving the location of the quick links on the chains. Once correct locations and tension is achieved, tighten all quick links.
6. Repeat Steps 4 and 5 for remaining cage areas.
7. Use the heavy-duty ties provided with the Ground Cable Kit to fasten the bottom edge of each net to the ground cable. Be sure to trim off all tie ends. If gaps exist between the ground and the ground cable, fill dirt may be required to bring the ground back up to grade to prevent balls from escaping and causing injury or damage. Sod staples or stakes can also be used to help hold the cable to the ground if the grade is uneven.

© Copyright 2014 Bunnell Africa, Division of Kroll-on-Site, LLC

DRAWING TITLE: **TUFFrame™ MODULAR OUTDOOR 70' BATTING CAGE - SINGLE NET AND GROUND CABLE ATTACHMENT**

CLIENT:

PROJECT NAME:

PROJECT LOCATION:

REVISION #	BY	DATE

SCALE: SEE DWG
DRAWN BY: JP
DATE: 06/23/2014

DRAWING NO.

Sheet 4



Busby Construction Co., Inc.

9 Pond Lane
Atkinson, NH 03811
P: 603-362-4650
F: 603-362-5051

PROPOSAL

Submitted To: Timberlane School Dist.
Address: 30 Greenough Road
City, State, Zip: Plaistow, NH 03865
Phone / Fax: 603-490-4637

Date: 11/28 2016
Job Name: _____
Job Location: Timberlane
Contact Person: Jim Hughes

We hereby submit specifications and estimates for the following scope of work:

- 1: Pull old footings and backfill (16)
- 2: Install new footings (8)

LUMP SUM: \$ 4,400.00

Price based on:
1 Mobilization

Permits by others
Not responsible for damage due to vibration
Not responsible for damage to site lighting or irrigation

Terms: Net 30 Days, No Retainage

Busby Construction Co., Inc. reserves the right to charge a 1.5% late fee for all overdue payments.
Busby Construction Co., Inc. reserves the right to charge for attorney fees if needed to collect overdue balances.

Unless a lump sum price is to be paid for the foregoing work and is clearly set forth, it is understood and agreed that prices referred to above are only estimates and that payment shall be made at the stated unit prices on the actual quantities of work performed by the Contractor as determined upon completion of work. Above prices are subject to any applicable taxes.

Any additional work or services, other than those outlined in the "scope of work" above, that become(s) necessary to complete the in-place recycling and/or sub-base preparation will be charged as follows:

Lowbed Rental (portal to portal)	\$ _____ per hour	Dump Truck Rental	\$ <u>75.00</u> per hour
Grader Rental (as needed)	\$ <u>135.00</u> per hour	Loader / Backhoe Rental	\$ <u>70.00</u> per hour
Vibratory Roller Rental	\$ <u>85.00</u> per hour	Handwork Grading	\$ _____ per s.y.
Water Truck Rental	\$ <u>65.00</u> per hour	Structure Adjustment	\$ _____ per each
Excavator Rental	\$ _____ per hour	Saw cutting	\$ _____ per l.f.

By accepting this proposal, the purchaser acknowledges having read the "Conditions of Sale" on page 2 and further acknowledges having understood same. This proposal may be withdrawn by us if not accepted within 30 days. The above prices, specifications, and conditions are satisfactory and are hereby accepted.

Busby Construction Co., Inc.

Buyer Signature: _____

Authorized Signature: _____

Date: _____

Title: _____



(603)642-6677

59 Route 125 Kingston, NH 03848

Ticket #:1-506420
 Ticket date:11/17/16
 Station:11

Quote

Quote expires
 December 17, 2016 12:00 am

Sold to: Timberlane School District
 30 Greenough Rd
 Plaistow, NH 03865

Ship to: Timberlane School District
 30 Greenough Rd
 Plaistow, NH 03865

Customer #: 42
Sls rep: Z
Customer PO#: quote

Ship date:
Location: MAIN

Ship-via code:
Terms: Net 30 days

Delivery Notes: House Account JERRY 603-401-4332

Quantity	Item #	Description	Ship-from	Price	Selling unit	Ext prc
28	10110012	#45 Blue Stone Dust - YARD		38.95	Each	1,090.60
1.00	000000000011	Delivery Charge		85.00	Each	85.00
1.00	100531	75" x 300' Typar 20 year Fabric		299.00	EACH	299.00
1.00	100531	Dewitt FABRIC 8'X250'(20 YR)		399.00	EACH	399.00

All returns must be accompanied by original sales receipt. Any pavers or retaining walls must be returned within 45 days of purchase due to color lot variations, after 45 days they will not be accepted. We do not accept opened pallets of natural stone nor is there is any return of bulk bark, loam or stone. If we pick up the palletized product to be returned then there is a 20% restocking fee. Refund will be issued in the same manner payment was made up to 45 days from date of purchase, after 45 days a merchandise credit will be issued. Please allow 10 days for checks to clear.

User: KELLIE	Total line items: 4	Sale subtotal:	1,873.60
		Tax:	0.00
		Total:	1,873.60

INVOICE

MOYNIHAN LUMBER - PLAISTOW
 PO BOX 1160
 12 OLD ROAD
 PLAISTOW, NH 03865-1160
 Phone: (603) 382-1535
 Fax:



Inv #: 981232
 Ord #: 988927

Route: CITY
 Page: 1 of 1
 Order: 10/18/16
 Sched: 10/18/16
 Invcd: 10/19/16

Printed
 Date: 10/19/16
 Time: 11:08 AM

To: TIM350

Ship To: 0001

TIMBERLANE REGIONAL SCHOOL
 BLDG & GROUNDS
 30 GREENOUGH RD.
 PLAISTOW NH 03865

TIMBERLANE REGIONAL-GENERAL
 P.O# 700037
 7/1-2016-6/30-2017
 PLAISTOW NH

FOB: DLVD	Entd By: DF Inv By: DS1	Via: CUSTOMER PICK UP	Contact: Phone: (603) 382-6119
Type: WHSE	In: 09 / Out: 18	Terms: 2% DISC/NET	Your Order: 701622

Customer Instructions

A: RODNEY MILLS

Line #	Item Number	Quantity	Description	Net Price	Net Extended
001	6610P	50.00 PC	6X6 10 #2 SYP PT GRD CONTACT	27.58	1,379.00

RECEIVED
 OCT 27 2016

* Return Policy: All returns must be accompanied by an invoice. Returns must be made within 30 days of receipt of goods. There will be no return on special ordered or assembled goods. All returns are subject to a handling charge and must be in saleable condition.
 * TERMS 2/10 net 25. Finance charge after 30 days on unpaid balance. 1.5% per month or 18% annual percentage rate.
 * Customer Acceptance Policy: I have verified quantity, description and condition of goods to be acceptable. I understand I have 48 hours to report any concealed shortages or damages to Moynihan Lumber by phone or in writing.
 ACCEPTED BY:

Merchandise...	1,379.00
Tax.....	0.00
Misc Charges...	0.00
Order Total....	1,379.00
Less Pmts/Dep..	0.00
Balance Due....	1,379.00

Pickup Patrol

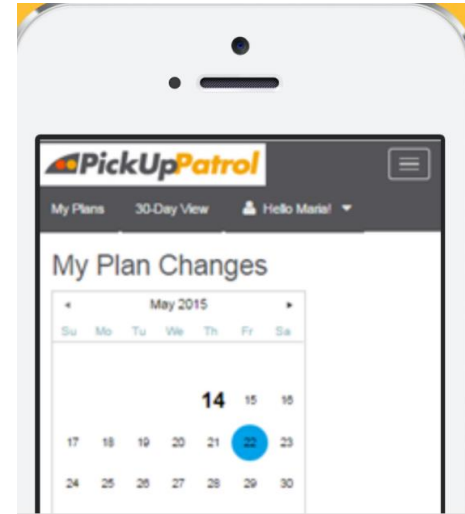
**Timberlane School
Board Presentation
March 9, 2017**

School Dismissals Today

- Notes brought in from students
- Calls from parents including last minute
- Takes up a lot of school resources
- No online central database of changes that is easily viewable
- Plan changes are daily - no easy way to schedule a change days or weeks in advance

Pickup Patrol

- Easy for parents to make changes
 - Smart Phones
 - Tablets
 - Computer
- Centralized database on changes
- Safe and secure
 - Parents sign up with registered email with district
 - Confirmation emails sent on plan changes
- Parents can schedule up to a year's worth of changes
- Frees up school resources



Implementation Plan

- “Soft” launch this month at K-8 schools
- Notify parents - press release, social media, etc
- Parents have the ability to start using app - target date March 27th
- Schools will still be able to process notes and calls
- Free trial this year at all schools
- \$3,300/year to cover K-8 starting in 2017-18

Intro Video



Streamlined School Dismissals

No notes. No phone calls. No problem.

Atkinson Academy

- A full week of school free of snowstorms was a great treat for Atkinson students. The students were able to get out and enjoy the sunshine. We even had a fire drill and learned that with the snow banks still there that the children had to rearrange their meeting spot.
- We also hosted National Assessment of Educational Progress (NAEP) testing for our fourth graders on Tuesday, February 1st. A team of five staff hired by the Federal Government came with chromebooks to test the children. They were randomly divided into three groups, A took it on the chromebooks while the C group took pencil and paper tests. So very proud of how respectful they were during the two hour test. Hoping to enjoy a great week off.

Danville Elementary

- The Danville Elementary School Community has joined forces to introduce the future ready skills our students will need in order to be successful in the 21st Century. We are striving to be leaders in the fields of science, technology, engineering and math for our students. In order to do this, we have implemented an Innovation Lab, introduced the design process used by engineers and inventors to solve problems to staff and students, and have challenged the school community to put their learning into action. Our projects are based on the Next Generation Science Standards and the New Hampshire Society for Technology and Engineering.

Students listened to balloons over roadway, by Melissa Sweet. This story is based on the life of inventor Tony Sarg. Sarg was fascinated with trying to figure out how things worked as a young boy. And he is also famous for making the first puppets that were attached to pulleys and gears to make them move

In honor of Tony Sarg and the story of the Macy's Day Parade, we challenged staff and students to create a balloon that appears to float. We used the design process to brainstorm and come up with ideas on how to build our balloons. We worked in the Danville Innovation Lab making our creations from recycled material.

This project has been a wonderful learning experience for staff and students. We have worked hard over the past several months in order to complete the balloons over roadway Challenge. We hosted a balloons over roadway Parade for families February 1st.

Pollard School

- Enrichment Day: Pollard School ended the month of February with two STEAM filled days

Preschool, kindergarten and 1st grade focused on habitats and ecology. They kicked off their day with activities such as: building habitats for animals, simulating migration with balloon racers and creating food chains. They



ended their day with an assembly provided by Boston's Museum of Science. During the assembly students got to interact with animals native to New England and classify each one's habitat and diet.



2nd grades focus was Forces and Motion: They began their day with an assembly by Boston's Museum of Science. The assembly introduced the students to Newton's three Laws of Motion and how an outside force can affect these concepts. The theme continued throughout the day with the

design process being the foundation of each activity. The design process gives the students the ability to brainstorm, defer judgement, accept ideas, test, and reflect. It was amazing to see students working diligently and collaboratively to bring their ideas into fruition.



- We look forward to having the Plaistow community participate in some of the activities that took place on these Enrichment Days during our Night at the Museum on May 14th. More information to come on this night in the next couple months.
- Pollard students were excited to have the Chef from Whitson's come to visit us this past Wednesday, March 8th. They made hummus and it was a big hit.
- Pennies for Patients started this week. We are raising money for Leukemia lymphoma Society.
- Pollard's book fair is also this week. Family shopping hours will be Tuesday and Wednesday evening.
- We are celebrating Dr. Seuss' birthday this week. The library and classrooms are offering various activities.
- Sign ups for the district grade STEAM Camp are steadily coming in for the April camp.

Sandown Central

- In Pre school, the children are starting unit 1 in the Reading Street Curriculum. The unit focuses on the concept of going places and poses the question of how can people travel from place to place. The books we are reading are The Seals on the Bus, Wynken, Blynken and Nod, My Truck is Stuck. The genres of these books include nursery rhymes, fiction, rhyming stories and animal fantasy. We will be sharing different modes of transportation and traveling near and far in our world.
- In kindergarten, we have been getting back in the swing of things after vacation. We are reading, learning and talking about Dr. Seuss and his books. We continue to work through Unit 1 in Foundations, guided reading, popcorn word recognition and writing. Students will be working on writing stories with a beginning, middle and end, as they have been working on sentence writing and are ready for the next step in our writing process. Students continue to work on addition and subtraction fluency. Our roll out for hallway behavior has gone really well and we see a positive change in our students' behavior.

Sandown North

- The Invention Convention was held on February 10th. Students participated on a voluntary basis. If they had an idea for an invention that would solve a problem they noticed, they were encouraged to be a part of this challenging learning. The process was rigorous but when completed, the students were proud of their accomplishments. There were written components as well as oral presentation expectations. As a judge, it was so difficult to choose but the framework provided by Katie Ruce, our Enrichment teacher, was most helpful. Parents and families were in the building all day to celebrate with our students. What an exciting day!
- Healthy Heart Day was held the day before vacation, the 11th. Staff and students dressed in athletic wear. Donations were collected for The American Heart Association. We all ate a healthy snack and exercised together when, every hour, an announcement was made with directions for a fun movement break. In addition, team members planned health/wellness activities for their students.

- Our staff members continue to have a monthly book group, which was held this week. There is always laughter, food, and deep conversation. The art and craft of writing is part of the discussion, leading to a deeper understanding of the challenges our students face when putting their thoughts on paper.

Middle School

- The Antique Faire Flea Market was a big success. The event was sponsored by the PTSA and grade 5. Thank you to all who volunteered time and resources.
- Congratulations to Brendan Moody, grade 8 student from TRMS, who has qualified for the state geography bee held this month. Brendan won the school event and had to pass the qualifying test, which he did. Good luck Brendan
- Grade 8 students in the Life of an Owl program attended the Youth Summit on Opiate Awareness on Tuesday, March 14th. The event was held at the SN U Arena in Manchester. It was a sold out event where students from across the state will see a short film produced by the Mark Wahlberg foundation, and heard Jeff Allison NE native and former Miami Marlins pitcher speak about his story of addiction and recovery, and then we will focus on how students can help combat this epidemic. It was a very powerful experience for our students.
- Grade 8 choral students participated in the spring high school choral concerto on Wednesday, March 8th. It was a wonderful opportunity for our kids to stand alongside the older students.

High School

- March 9 TRMS Student Council will host the New Hampshire Association of Student Councils N ASC Winter Conference from 12:00 pm - 4:00 pm starting in the Pac with opening remarks by Dr. Mettler and Mr. Woodworth. Break out workshops afterschool on Safety followed by dinner in the cafeteria.
- March 15th Kid's Night 4th grades sponsored by Student Council cost is \$10.00 per child for the entire evening of fun and activity if you have more than one the cost is \$5.00 for each additional child. Snacks, drinks and pizza will be provided along with arts & crafts, board games, movies and plenty of fun. Please reserve with ennifer.libby@timberlane.net by email or text information to 603-888-1234 drop off is at the high school cafeteria 12:00pm - 8:00 pm.
- March 16th PD Day no school for students various PD throughout the school.
- March 17th Math Honor Society PI Day
- March 18th TRSD Wellness Committee will be hosting their 8th Annual Health Fitness Fair at 6:00pm - 9:00pm in the cafeteria gym. We will have over 10 vendors for all ages from babies to senior citizens with up to date information on health, wellness and fitness. We will be having some soccer skills and Martial Arts demos in the gym. This is a free event for the entire community several vendors have giveaways and we have wonderful door prizes just for coming and learning more about your health.
- NE this year we will have the American Red Cross scheduling a blood drive from 10am - 2pm you can sign up on the American Red Cross website.
- Health Trust will also be doing tonometric screening and you can sign up on the HealthTrust website. Atkinson and Plaistow Lions will be doing an eye screening and you will leave with a print out of eye health.

- March 8 Project Hope Fashion Show : 0pm in the caf gym doors open at :00 pm. Tickets will be sold at the door 0.00 adults and .00 for students. They will be having the silent auction, raffles, concessions, in the caf prior and during the show. The show will be music, dance and poetry performances with moving speakers and the memorial walk. They have raised over fifty thousand dollars in the 8 years of Project Hope for cancer and have helped many families in our community.
- March Junior Parent Information Night, parents of the Class of 0 8 are invited to review the post secondary planning process, including an introduction to Naviance, our college and career planning resource, college selections, applications, visitations, deadlines and an introduction to financial aid. 0pm 8 0 pm S Caf and then breakout session in classroom.
- March TRSD CPR First Aid Class S Library :00pm :00pm
- March Timberlane Community outreach is sponsoring the th Senior Citizens Party. They partner with the four towns recreation departments they sign up with their recreation departments and plan a spring dance. They serve appetizers and dessert and free door prizes. :00 pm :00 pm S caf
- March 9 Nash Reddy and the S Special Education Dept. are hosting a Special Education family information night TransitionToYourFuture on March 9th : 0 : 0pm S Library. This event is geared toward 8th grade students and their families, but open to ALL TRSD families interested in learning about high school specialized services. Babysitting will be available and dinner provided.

Athletics

- The wrestling team won the Division State Championship as well as the Meet of Champions. The team also placed th in New England
- Boys basketball will play their first round playoff game tonight Wednesday at offstown.
- Spring sports will begin on Monday March 0th. Boys Volleyball will start on Monday March th per the New Hampshire Interscholastic Athletic Association N IAA .

Performing Arts

- Mon Mar S MS grades 8 and Concert Auditorium :00pm
- ed Mar S MS grades rchestra Concert Auditorium :00pm
- Thu Sat Mar 8 S ne Act Plays Recital all :00pm Admission
- ed Mar ELEM MS grades Chorus Concert Auditorium :00pm