

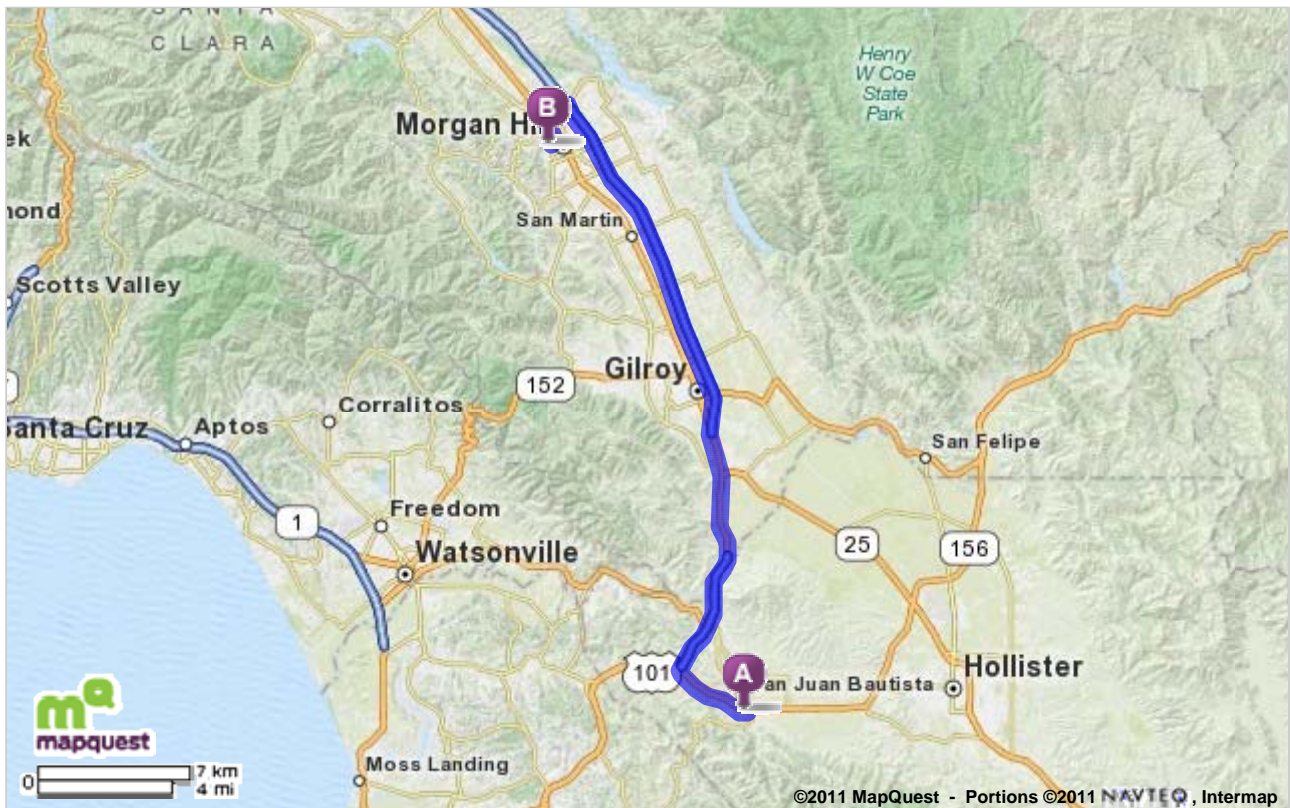


**Trip to:**  
 145 Wright Ave  
 Morgan Hill, CA 95037-4332  
**27.23 miles**  
**30 minutes**

	<b>San Juan School</b> 100 Nyland Dr, San Jn Bautista, CA 95045 (831) 623-4538	<b>Miles Per Section</b>	<b>Miles Driven</b>
	1. Start out going WEST on NYLAND DR toward THE ALAMEDA.	Go 0.01 Mi	0.01 mi
	2. Turn LEFT onto THE ALAMEDA.	Go 0.05 Mi	0.06 mi
	 3. Take the 1st RIGHT onto CA-156 W. <i>If you reach LANG ST you've gone a little too far</i>	Go 2.8 Mi	2.9 mi
	 4. Merge onto US-101 N toward SAN JOSE / SAN FRANCISCO.	Go 22.0 Mi	24.9 mi
	5. Take the COCHRANE RD exit, EXIT 367.	Go 0.4 Mi	25.3 mi
	6. Turn LEFT onto COCHRANE RD.	Go 1.0 Mi	26.2 mi
	7. Turn LEFT onto MONTEREY ST / MONTEREY RD / MONTEREY HWY. <i>MONTEREY ST is 0.1 miles past COCHRANE CIR</i>	Go 0.8 Mi	27.0 mi
	8. Take the 2nd RIGHT onto WRIGHT AVE. <i>If you reach EL TORO AVE you've gone about 0.1 miles too far</i>	Go 0.2 Mi	27.2 mi
	9. 145 WRIGHT AVE is on the RIGHT. <i>Your destination is just past DEL MONTE AVE</i> <i>If you reach HALE AVE you've gone a little too far</i>	Go 0.01 Mi	27.2 mi
	<b>145 Wright Ave</b> Morgan Hill, CA 95037-4332	27.2 mi	27.2 mi

**Total Travel Estimate: 27.23 miles - about 30 minutes**



©2011 MapQuest - Portions ©2011 NAVTEQ, Intermap

[All rights reserved. Use subject to License/Copyright](#)

Directions and maps are informational only. We make no warranties on the accuracy of their content, road conditions or route usability or expeditiousness. You assume all risk of use. MapQuest and its suppliers shall not be liable to you for any loss or delay resulting from your use of MapQuest. Your use of MapQuest means you agree to our [Terms of Use](#)