



 Lake Washington School District


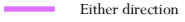

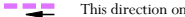

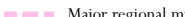

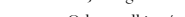
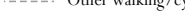
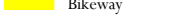
 0 0.25 Mile

Identified routes for Franklin Elementary School are marked with two different symbols (see legend). Children living on residential streets that are connected to the walk routes can walk along their streets to the main routes. Small children should be accompanied by an adult.

Franklin Elementary School

Suggested Walk Routes 2025-2026

Lake Washington School District

| | | | |
|---------------------------------------------------------------------------------------|----------------------|---------------------------------------------------------------------------------------|--------------------------------|
|  | Traffic signal |  | Walk Routes |
|  | Stop sign |  | Either direction |
|  | Crosswalk |  | This direction only |
|  | Adult crossing guard |  | Major regional multi-use trail |
| | |  | Other walking/cycling pathway |
| | |  | Bikeway |

GIS data management and cartography by Port Madison GIS, Bainbridge Island, WA. Sources include 2023 GIS data from various municipalities, King County, and Lake Washington School District.

8/2024