Long-range Planning Initiative - Attendance Areas

Community Meeting
Barry Goldwater High School
Performing Arts Building
January 28, 2026

DEER VALLEY
Unified School District

Meeting Agenda

Overview of key topics for today's community meeting discussion

- Committee Charge and Purpose
- Process and Timeline
- Community Feedback
- Data
- Recommendations
- Q&A



Housekeeping

Questions

- Answered at the end of the meeting
- Submit questions on a note card
- Questions will be used as input by the Long-range Planning Committee and/or
- Questions will be added to the FAQs on the website www.dvusd.org/boundaries



State of the District

DVUSD is the largest district geographically in Maricopa County

- 367 Square Miles
  - Bell Road to the northern-most border of Maricopa County
- 40 Schools
  - 15 K-6
  - 16 K-8
  - 3 Middle Schools (7-8)
  - 5 High Schools
- Enrollment and growth varies by region/school
- Other districts are closing schools
- Deer Valley is projected to experience growth starting approximately FY30 for K-8 and HS

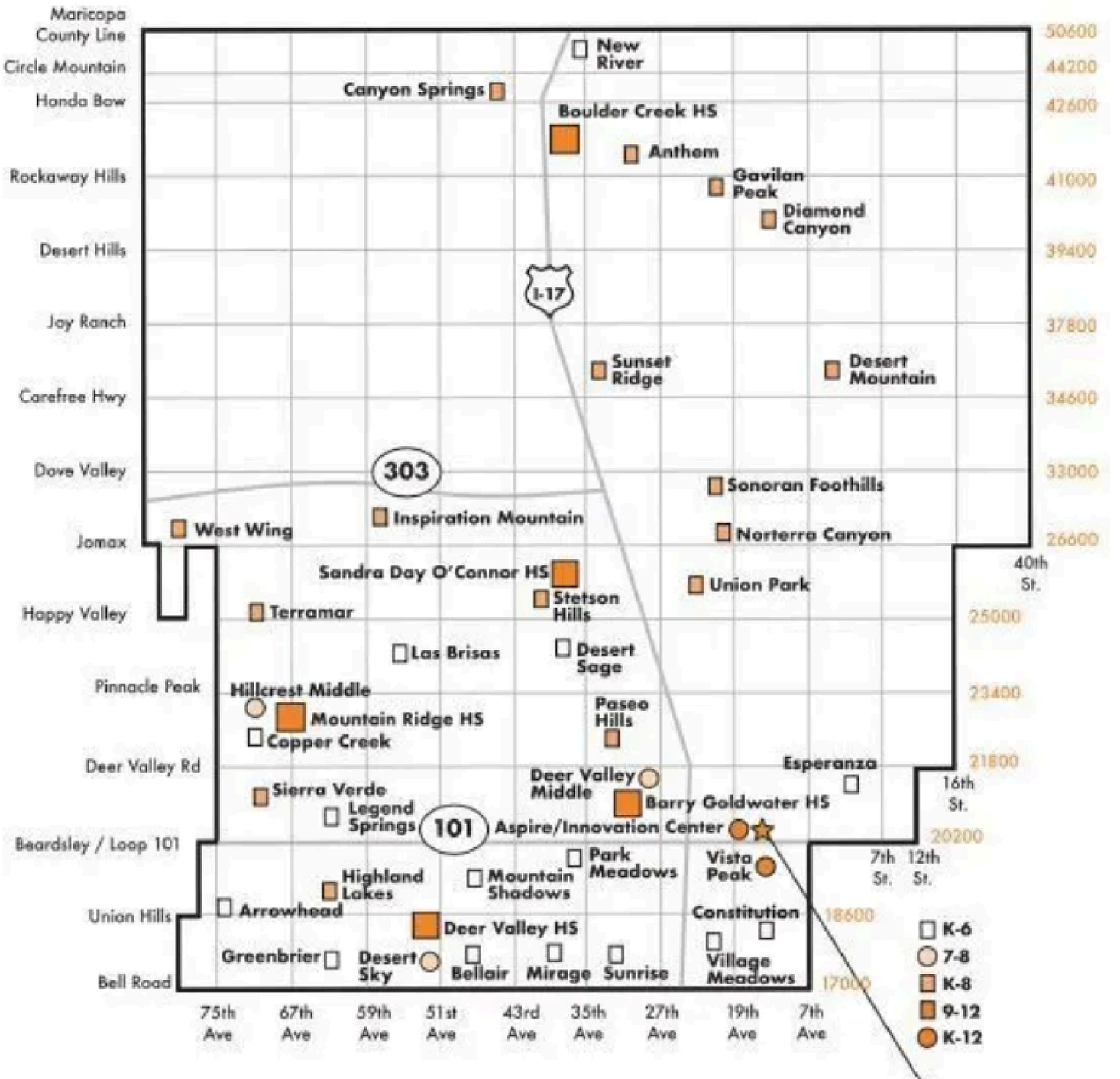

Committee Charge & Purpose

Develop a Long-Range Recommendation to the Governing Board:

- Develop and present a comprehensive long-range plan that addresses projected enrollment trends and optimizes the utilization of schools and facilities.

Balancing Enrollment

- Address overcrowding and underutilization to optimize class sizes and building use.

Utilizing Facilities Efficiently

- Maximize the use of taxpayer-funded assets and school buildings.

Maintaining Educational Excellence

- Ensure boundary changes support robust academic programming.

Timeline

DEER VALLEY Unified School District

May 2025

Committee Forms

Committee members selected

Review 2024 demographic report

November 2025

Community Meetings and Stakeholder Feedback Begin

Committee review of data/requests for additional data

Parent surveys begin

December 2025

Continue Committee Review of Data

Review additional data requested by committee members

Identify schools projected over or under enrolled

Supe Scoop Podcast

January 2026

Board Review of Recommendations

Review demographer recommendations

Community forums conducted for additional feedback

February/March 2026

Present Recommendation to Governing Board

Final committee meetings

February 17, 2026 Board preview of recommendations

March 10, 2026 Board approve recommendations

Demographer Report*

Overview of Key Factors Influencing Enrollment

- The district is aging, resulting in fewer school-age children
- Overall district enrollment has declined, especially in elementary grades, but is expected to increase K-8 and High School starting in 2029-2030
- Housing development and growth will add residents, but fewer students per household
- Enrollment shifts are geographic, with some areas growing while others decline
- Boundaries are a key tool to maintain program quality and financial stability

*Demographic Study provided by Applied Economics



Other Data Review

Committee review other types of data

- Demographer report compared to current enrollment (2025-2026)
  - Data was consistent with projections
- Current open enrollment by school including in and out of district
  - Varies by school and follows District policy
- Assessment data by school
  - Found no correlation to school size and assessment results
- Schools with highest and lowest percentage capacity projections and schools that share boundaries with them
- Stakeholder Surveys

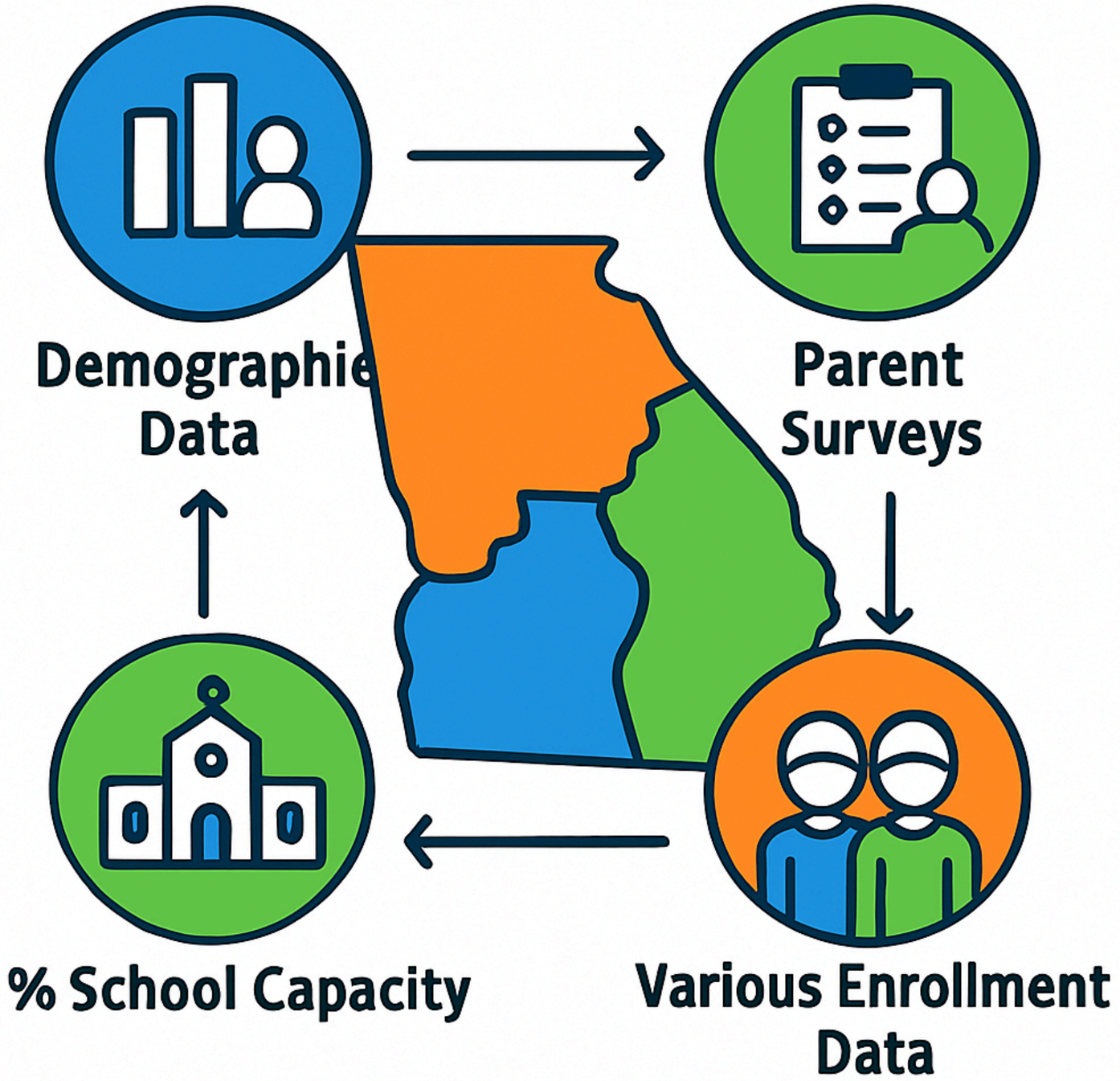

Community Key Themes

Insights gathered from parents on attendance area boundary changes

- Access to reliable, safe, and efficient busing and/or appropriate commute time
- Balance enrollment
- Consistent open enrollment process
- Equal access to high-quality education, resources, and opportunities
- Grandfathering current school attendance for existing students
- Minimizing overcrowding
- Stability/access to specific academic programs*

*Stability and access to academic programs rank in top 4 of results



Community Feedback

Insights from Parents and Community Members

	Region	Access to reliable, safe, and efficient busing and/or appropriate commute times	Access to specific programs (e.g., Mandarin, Spanish Immersion, Band, Gifted)	Balancing enrollment across schools	Consistent open enrollment processes	Equal access to high-quality education, resources, and opportunities	Grandfathering current school attendance for existing students	Minimizing overcrowding	Stability in current academic programs
Average Rank	BCHS Region	3.41	2.65	3.35	3.79	2.71	3.02	3.03	2.78
	BGHS Region	2.98	3.05	3.09	3.4	2.71	2.86	2.97	3.08
	DVHS Region	3.24	3	3.25	3.09	2.66	2.95	3.2	2.89
	MRHS Region	3.23	2.99	3.27	3.39	2.9	2.72	2.79	2.9
	SDOHS Region	3.22	2.84	3.36	3.49	2.84	2.95	2.9	2.93
	No Region	3.71	2.63	3.5	3.38	2	3.2	3.73	2.62
	#N/A	2.17	3.58	2.25	3.75	2.88	2.78	3.36	3.33
	All	3.2	2.91	3.25	3.44	2.77	2.87	2.96	2.92
		6	3	7	8	1	2	5	4

Community Feedback

Insights from Parents and Community Members

Top #1 or #2

Count of responses ranked as #1 or #2

Region	Access to reliable, safe, and efficient busing and/or appropriate commute times	Access to specific programs (e.g., Mandarin, Spanish Immersion, Band, Gifted)	Balancing enrollment across schools	Consistent open enrollment processes	Equal access to high-quality education, resources, and opportunities	Grandfathering current school attendance for existing students	Minimizing overcrowding	Stability in current academic programs
All	330	540	217	166	684	418	554	571
	6	4	7	8	1	5	3	2

Continuing Status

Identified Parent Concerns

Open Enrollment - Grandfathering

- Students attending a school when the boundaries change may stay at that school with guaranteed status

Example: I attend Canyon Springs in 2025-2026 and am rezoned to Anthem in 2026-2027. I am guaranteed ongoing open enrollment status at Canyon Springs until I promote to Boulder Creek High School. Siblings are given preference for open enrollment depending on school capacity per policy. There is no deadline for open enrollment at this time.

Transportation is not provided for students on open enrollment.

Special education (IEP) status does not affect a student’s ability to remain at the original campus following a boundary change.



Barry Goldwater Region

BGHS REGION					
School	Capacity	2025/26	% of Capacity	2034/35	% of Capacity
Constitution	747	468	62.65%	508	68.01%
Esperanza	806	422	52.36%	475	58.93%
Norterra Canyon	945	577	61.06%	485	51.32%
Park Meadows	807	469	58.12%	468	57.99%
Paseo Hills	1,012	677	66.90%	690	68.18%
Sonoran Foothills	950	885	93.16%	1737	182.84%
Union Park	950	872	91.79%	1537	161.79%
Village Meadows	726	389	53.58%	432	59.50%

Projections with no changes based on 2024 Applied Economics demographic report

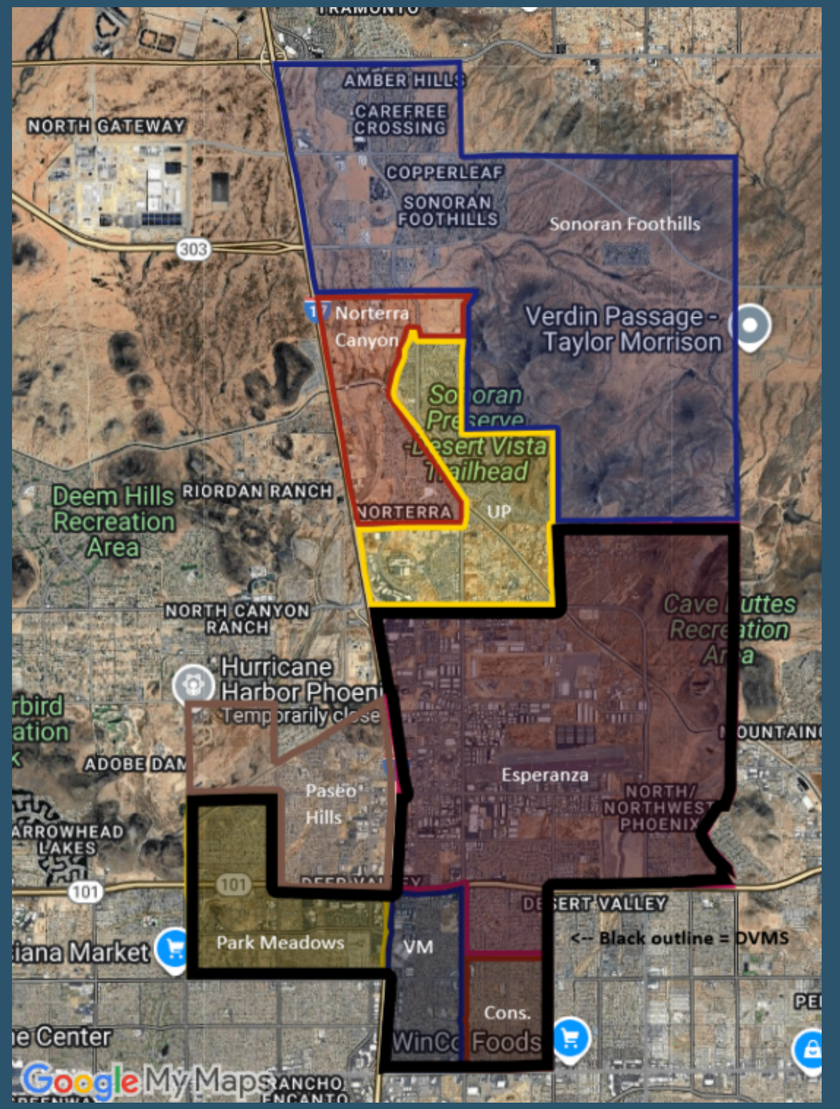

- Slight declines with most schools stable
- Sonoran Foothills and Union Park are projected well above capacity in 2035
- Sonoran Foothills has the most open land for growth and construction
- Norterra Canyon and Union Park are 1.2 miles apart
- Norterra Canyon and Sonoran Foothills are 5 miles apart

Potential Adjustment

Summary of potential changes

- I-17 East to Norterra Canyon current boundary between Sonoran Desert Drive on the north and Dixileta on the south to Norterra Canyon
- Dixileta at approximately 23rd Ave and east to approximately 18th Ave, the canal on the west to Norterra Parkway south to include homes northeast of W Copperhead Trail now move to Norterra Canyon
- Mentioned with BCHS Region: Sonoran Foothills north of Dove Valley Road to Carefree Highway from I-17 to the border of Desert Mountain move to Sunset Ridge

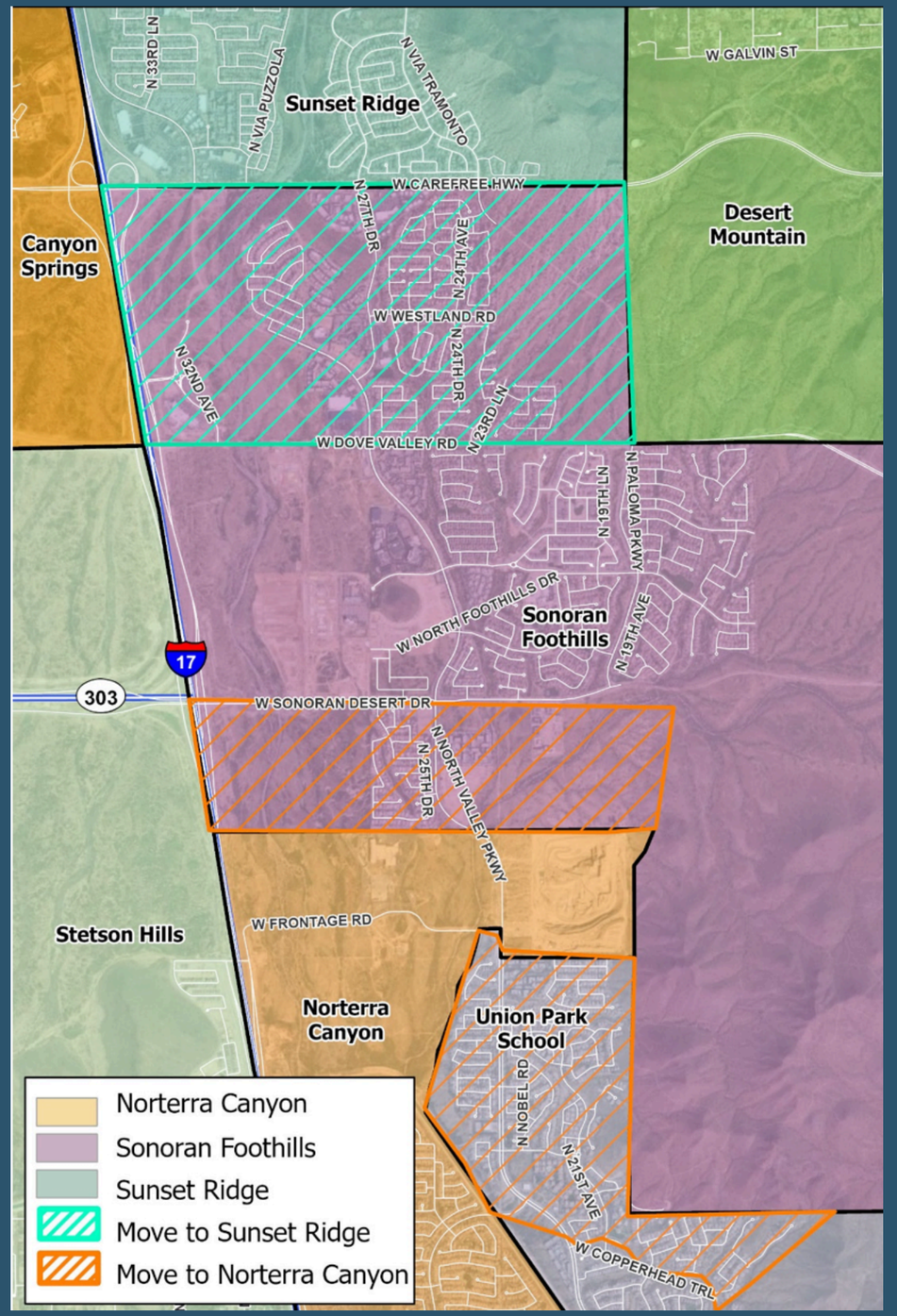

Potential Adjustment

Summary of potential changes

- North section of Sonoran Foothills from I-17, roughly N Paloma Parkway between Dove Valley Road and Carefree Highway, move from Sonoran Foothills to Sunset Ridge and Boulder Creek High School
- Sunset Ridge is projected to have approximately 400 students in 2035, or <40% capacity
- With this adjustment, they are projected to be 822* students, or 79% capacity
- High School attendance area would change to BCHS

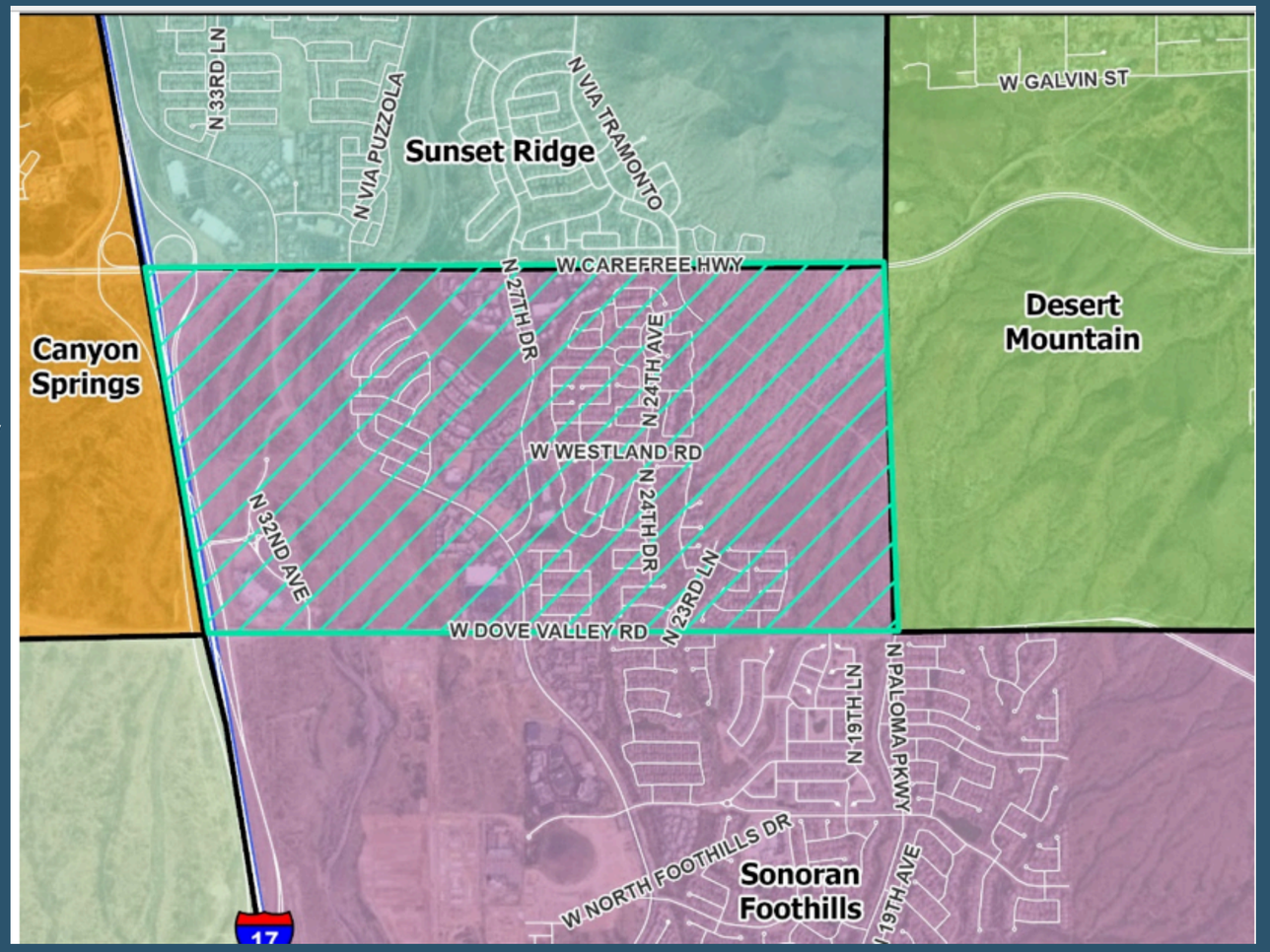

*Applied Economics

Potential Adjustment

Summary of potential changes

Attendance Area Enrollment

Current

	Actual						Projected									2020/21-2025/26	2025/26-2030/31	2030/31-2034/35
	2020/21	2021/22	2022/23	2023/24	2024/25	2025/26	2026/27	2027/28	2028/29	2029/30	2030/31	2031/32	2032/33	2033/34	2034/35			
Sonoran Foothills	818	850	771	781	788	786	834	884	930	1,000	1,033	1,061	1,100	1,150	1,205	-32	247	172
Sunset Ridge	574	617	578	529	544	532	510	508	484	479	456	451	437	427	418	-42	-76	-38
Total	1,392	1,467	1,349	1,310	1,332	1,318	1,344	1,392	1,414	1,479	1,490	1,512	1,537	1,577	1,623	-74	172	133

Option

	Actual						Projected									2020/21-2025/26	2025/26-2030/31	2030/31-2034/35
	2020/21	2021/22	2022/23	2023/24	2024/25	2025/26	2026/27	2027/28	2028/29	2029/30	2030/31	2031/32	2032/33	2033/34	2034/35			
Sonoran Foothills	818	850	771	781	788	786	561	607	633	651	654	656	705	769	820	-32	-132	167
Sunset Ridge	574	617	578	529	544	532	783	785	782	828	836	856	832	808	803	-42	304	-33
Total	1,392	1,467	1,349	1,310	1,332	1,318	1,344	1,392	1,414	1,479	1,490	1,512	1,537	1,577	1,623	-74	172	133

School Enrollment

Current

	Actual						Projected									2020/21-2025/26	2025/26-2030/31	2030/31-2034/35
	2020/21	2021/22	2022/23	2023/24	2024/25	2025/26	2026/27	2027/28	2028/29	2029/30	2030/31	2031/32	2032/33	2033/34	2034/35			
Sonoran Foothills	909	910	863	935	921	883	932	975	1,030	1,112	1,163	1,182	1,226	1,276	1,336	-26	280	173
Sunset Ridge	627	663	599	560	537	519	498	493	475	479	442	428	405	412	400	-108	-77	-42
Total	1,536	1,573	1,462	1,495	1,458	1,402	1,430	1,468	1,505	1,591	1,605	1,610	1,631	1,688	1,736	-134	203	131

Option

	Actual						Projected									2020/21-2025/26	2025/26-2030/31	2030/31-2034/35
	2020/21	2021/22	2022/23	2023/24	2024/25	2025/26	2026/27	2027/28	2028/29	2029/30	2030/31	2031/32	2032/33	2033/34	2034/35			
Sonoran Foothills	909	910	863	935	921	883	665	702	730	755	773	764	817	866	914	-26	-110	141
Sunset Ridge	627	663	599	560	537	519	765	766	775	836	832	846	814	822	822	-108	313	-10
Total	1,536	1,573	1,462	1,495	1,458	1,402	1,430	1,468	1,505	1,591	1,605	1,610	1,631	1,688	1,736	-134	203	131

Source: Applied Economics, 2026.

This slide added following the 1/28/2026 Community Meeting

Attendance Area Enrollment

Current

	Actual						Projected									2020/21-2025/26	2025/26-2030/31	2030/31-2034/35
	2020/21	2021/22	2022/23	2023/24	2024/25	2025/26	2026/27	2027/28	2028/29	2029/30	2030/31	2031/32	2032/33	2033/34	2034/35			
Norterra Canyon	541	541	543	553	512	512	499	490	469	447	422	400	376	364	355	-29	-90	-67
Union Park	660	715	692	719	749	741	803	824	874	893	921	920	929	919	912	81	180	-9
Total	1,201	1,256	1,235	1,272	1,261	1,253	1,302	1,314	1,343	1,340	1,343	1,320	1,305	1,283	1,267	52	90	-76

Option

	Actual						Projected									2020/21-2025/26	2025/26-2030/31	2030/31-2034/35
	2020/21	2021/22	2022/23	2023/24	2024/25	2025/26	2026/27	2027/28	2028/29	2029/30	2030/31	2031/32	2032/33	2033/34	2034/35			
Norterra Canyon	541	541	543	553	512	512	819	804	776	754	722	690	670	651	628	-29	210	-94
Union Park	660	715	692	719	749	741	483	510	567	586	621	630	635	632	639	81	-120	18
Total	1,201	1,256	1,235	1,272	1,261	1,253	1,302	1,314	1,343	1,340	1,343	1,320	1,305	1,283	1,267	52	90	-76

School Enrollment

Current

	Actual						Projected									2020/21-2025/26	2025/26-2030/31	2030/31-2034/35
	2020/21	2021/22	2022/23	2023/24	2024/25	2025/26	2026/27	2027/28	2028/29	2029/30	2030/31	2031/32	2032/33	2033/34	2034/35			
Norterra Canyon	666	621	568	571	569	581	580	571	562	555	543	522	501	490	480	-85	-38	-63
Union Park	525	756	746	780	863	874	926	961	1,007	1,030	1,060	1,070	1,082	1,079	1,080	349	186	20
Total	1,191	1,377	1,314	1,351	1,432	1,455	1,506	1,532	1,569	1,585	1,603	1,592	1,583	1,569	1,560	264	148	-43

Option

	Actual						Projected									2020/21-2025/26	2025/26-2030/31	2030/31-2034/35
	2020/21	2021/22	2022/23	2023/24	2024/25	2025/26	2026/27	2027/28	2028/29	2029/30	2030/31	2031/32	2032/33	2033/34	2034/35			
Norterra Canyon	666	621	568	571	569	581	906	888	872	869	851	822	809	792	769	-85	270	-83
Union Park	525	756	746	780	863	874	600	644	697	716	752	770	774	777	791	349	-122	40
Total	1,191	1,377	1,314	1,351	1,432	1,455	1,506	1,532	1,569	1,585	1,603	1,592	1,583	1,569	1,560	264	148	-43

Source: Applied Economics, 2026.

Other Potential Region Adjustments

Boulder Creek High School
Sandra Day O’Connor High School

The committee is recommending attendance area changes to two other regions, including the Boulder Creek High School Region and Sandra Day O’Connor High School Region.

*Its



Other Attendance Areas

Boulder Creek High School Region:

BCHS Region					
School	Capacity	2025/26	% of Capacity	2034/35	% of Capacity
Anthem Elem	928	364	39.22%	269	28.99%
Canyon Springs	1,098	778	70.86%	917	83.52%
Desert Mountain	1,329	396	29.80%	876	65.91%
Diamond Canyon	1,040	693	66.63%	518	49.81%
Gavilan Peak	919	423	46.03%	399	43.42%
New River	559	153	27.37%	234	41.86%
Sunset Ridge	1,039	518	49.86%	411	39.56%

Projections with no changes based on 2024 Applied Economics demographic report

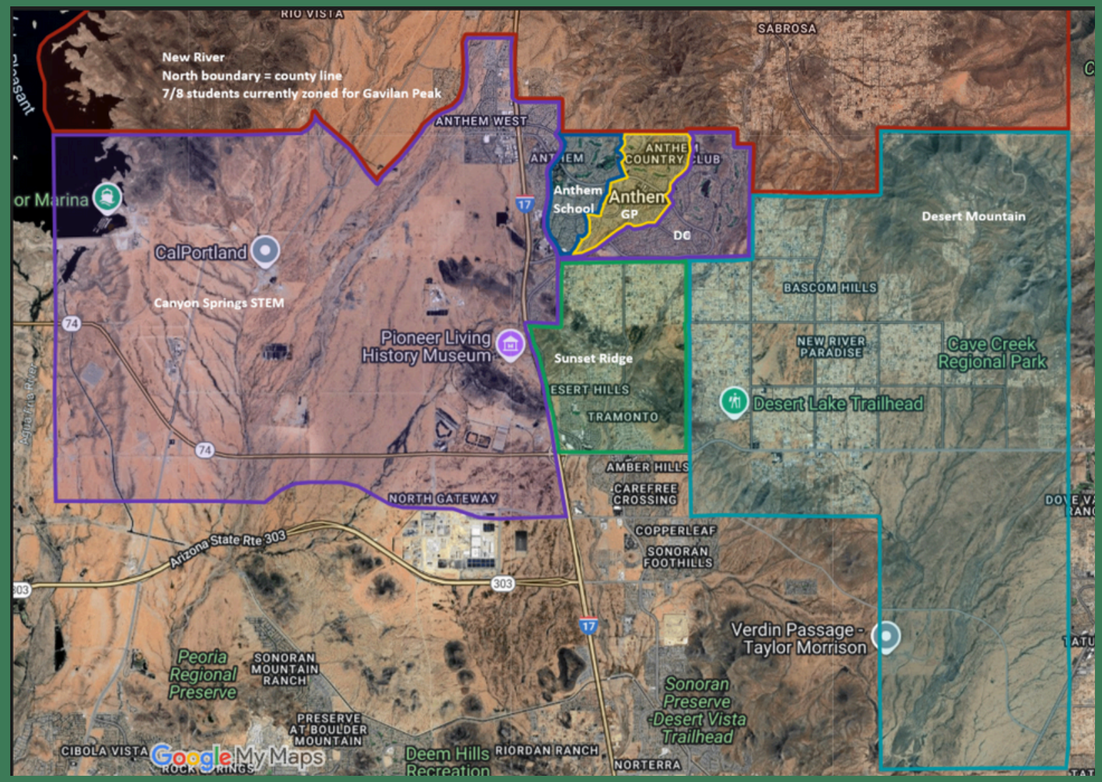

- Enrollment varies by school
- 5 of 7 K-6/K-8 schools are and continue to be projected under 50% capacity
- Canyon Springs is the only campus projected growth over 80%

Potential Adjustment

Summary of potential change #1

- All residences east of I-17 and south of Anthem Parkway attend Anthem School
- Currently zoned for Canyon Springs
- Enrollment between the schools would be nearly equal in 2035 and Canyon Springs would have room for growth

Attendance Area Enrollment

Current

	Actual						Projected									2020/21-2025/26	2025/26-2030/31	2030/31-2034/35
	2020/21	2021/22	2022/23	2023/24	2024/25	2025/26	2026/27	2027/28	2028/29	2029/30	2030/31	2031/32	2032/33	2033/34	2034/35			
Anthem	337	334	305	278	251	276	260	237	229	218	200	182	171	166	161	-61	-76	-39
Canyon Springs	957	992	892	896	884	862	818	759	707	664	650	700	733	723	730	-95	-212	79
Total	1,294	1,326	1,197	1,174	1,135	1,138	1,078	995	936	882	850	882	904	889	890	-156	-288	40

Option

	Actual						Projected									2020/21-2025/26	2025/26-2030/31	2030/31-2034/35
	2020/21	2021/22	2022/23	2023/24	2024/25	2025/26	2026/27	2027/28	2028/29	2029/30	2030/31	2031/32	2032/33	2033/34	2034/35			
Anthem	337	334	305	278	251	276	512	472	446	421	393	376	344	334	325	-61	117	-68
Canyon Springs	957	992	892	896	884	862	566	524	490	461	456	506	560	555	565	-95	-406	109
Total	1,294	1,326	1,197	1,174	1,135	1,138	1,078	995	936	882	850	882	904	889	890	-156	-288	40

School Enrollment

Current

	Actual						Projected									2020/21-2025/26	2025/26-2030/31	2030/31-2034/35
	2020/21	2021/22	2022/23	2023/24	2024/25	2025/26	2026/27	2027/28	2028/29	2029/30	2030/31	2031/32	2032/33	2033/34	2034/35			
Anthem	463	482	409	397	372	384	387	382	374	383	395	379	387	406	406	-79	11	11
Canyon Springs	794	854	796	782	789	766	756	730	682	643	631	676	711	680	679	-28	-135	48
Total	1,257	1,336	1,205	1,179	1,161	1,150	1,143	1,112	1,056	1,025	1,026	1,055	1,098	1,086	1,085	-107	-124	59

Option

	Actual						Projected									2020/21-2025/26	2025/26-2030/31	2030/31-2034/35
	2020/21	2021/22	2022/23	2023/24	2024/25	2025/26	2026/27	2027/28	2028/29	2029/30	2030/31	2031/32	2032/33	2033/34	2034/35			
Anthem	463	482	409	397	372	384	637	611	583	574	571	538	498	478	455	-79	187	-117
Canyon Springs	794	854	796	782	789	766	505	501	473	452	454	517	600	607	630	-28	-312	175
Total	1,257	1,336	1,205	1,179	1,161	1,150	1,143	1,112	1,056	1,025	1,026	1,055	1,098	1,086	1,085	-107	-124	59

Source: Applied Economics, 2026.

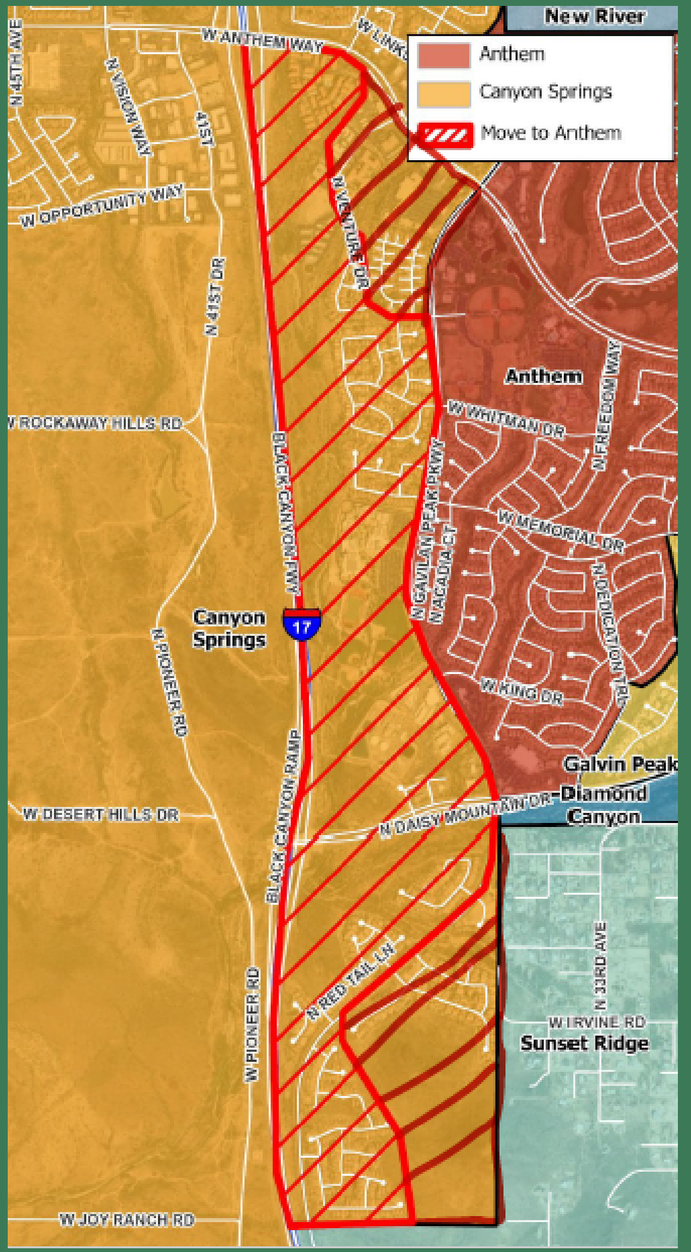

Potential Adjustment

Summary of potential future change #2

- All residences east of I-17 attend Anthem School
- Currently zoned for Canyon Springs
- Enrollment between the schools would be nearly equal in 2035 and Canyon Springs would have room for growth

Attendance Area Enrollment

Current	Actual						Projected									2020/21-2025/26	2025/26-2030/31	2030/31-2034/35
	2020/21	2021/22	2022/23	2023/24	2024/25	2025/26	2026/27	2027/28	2028/29	2029/30	2030/31	2031/32	2032/33	2033/34	2034/35			
Anthem	337	334	305	278	251	276	260	237	229	218	200	182	171	166	161	-61	-76	-39
Canyon Springs	957	992	892	896	884	862	818	759	707	664	650	700	733	723	730	-95	-212	79
Total	1,294	1,326	1,197	1,174	1,135	1,138	1,078	995	936	882	850	882	904	889	890	-156	-288	40

Option	Actual						Projected									2020/21-2025/26	2025/26-2030/31	2030/31-2034/35
	2020/21	2021/22	2022/23	2023/24	2024/25	2025/26	2026/27	2027/28	2028/29	2029/30	2030/31	2031/32	2032/33	2033/34	2034/35			
Anthem	337	334	305	278	251	276	650	600	558	526	496	465	428	415	404	-61	220	-92
Canyon Springs	957	992	892	896	884	862	566	524	490	361	359	417	477	474	486	-95	-503	127
Total	1,294	1,326	1,197	1,174	1,135	1,138	1,216	1,124	1,048	887	855	882	904	889	890	-156	-283	35

School Enrollment

Current	Actual						Projected									2020/21-2025/26	2025/26-2030/31	2030/31-2034/35
	2020/21	2021/22	2022/23	2023/24	2024/25	2025/26	2026/27	2027/28	2028/29	2029/30	2030/31	2031/32	2032/33	2033/34	2034/35			
Anthem	463	482	409	397	372	384	387	382	374	383	395	379	387	406	406	-79	11	11
Canyon Springs	794	854	796	782	789	766	756	730	682	643	631	676	711	680	679	-28	-135	48
Total	1,257	1,336	1,205	1,179	1,161	1,150	1,143	1,112	1,056	1,025	1,026	1,055	1,098	1,086	1,085	-107	-124	59

Option	Actual						Projected									2020/21-2025/26	2025/26-2030/31	2030/31-2034/35
	2020/21	2021/22	2022/23	2023/24	2024/25	2025/26	2026/27	2027/28	2028/29	2029/30	2030/31	2031/32	2032/33	2033/34	2034/35			
Anthem	463	482	409	397	372	384	782	752	711	690	688	642	591	563	535	-79	304	-153
Canyon Springs	794	854	796	782	789	766	361	360	345	335	338	413	506	522	550	-28	-428	212
Total	1,257	1,336	1,205	1,179	1,161	1,150	1,143	1,112	1,056	1,025	1,026	1,055	1,098	1,086	1,085	-107	-124	59

Source: Applied Economics, 2026.

*Project this change would need to occur 2032/2033

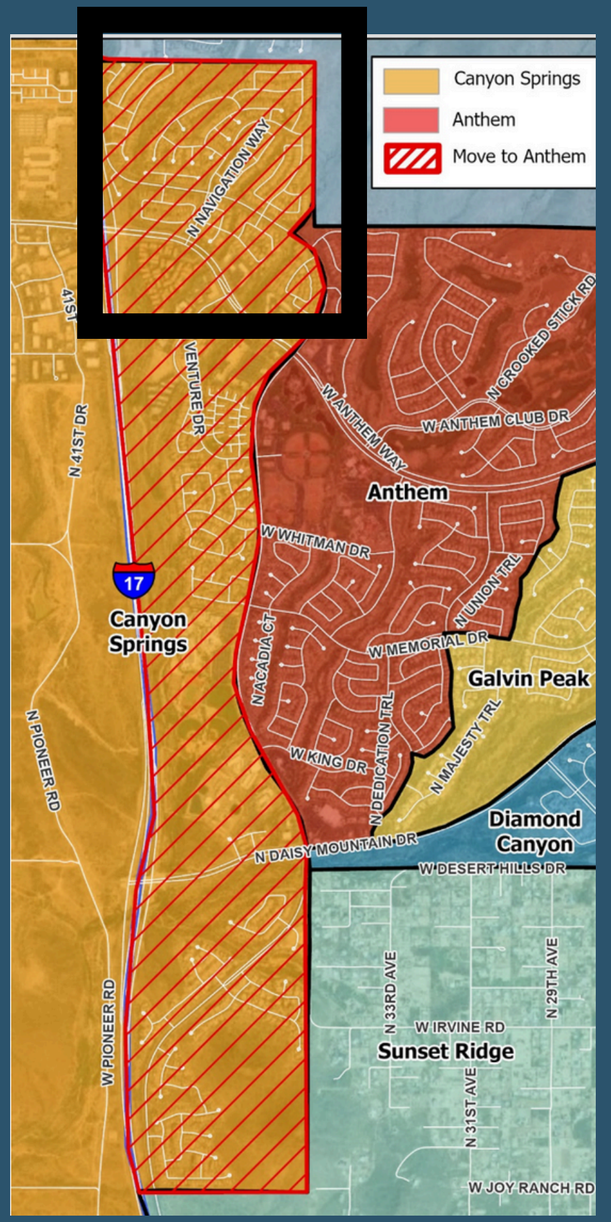

Other Attendance Areas

DEER VALLEY
Unified School District

Sandra Day O'Connor High School Region:

SOHS REGION					
School	Capacity	2025/26	% of Capacity	2034/35	% of Capacity
Desert Sage	938	553	58.96%	506	53.94%
Inspiration Mountain	850	790	92.94%	648	76.24%
Las Brisas	894	430	48.10%	389	43.51%
Stetson Hills	972	785	80.76%	1628	167.49%

Projections with no changes based on 2024 Applied Economics demographic report

- Enrollment varies by school
- Stetson Hills is projected well above capacity in 2035 and has the regions largest boundary that includes areas of expected growth starting in 5 to 10 years
- Las Brisas is the only school projected <50%

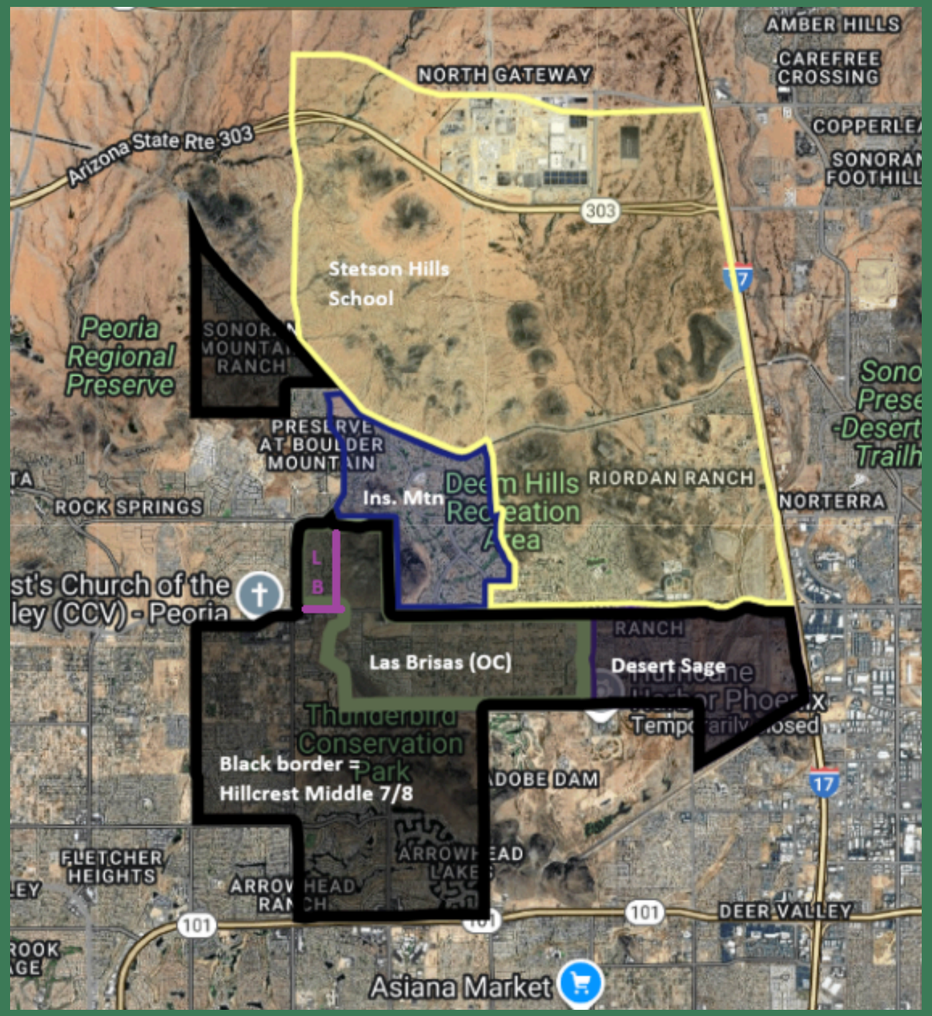

Potential Adjustment

Summary of potential changes

- Adjust unpopulated portions of the Stetson Hills Boundary
  - Significant residential growth expected for North Park (south of TSMC)
- Will affect future projections
- Inspiration Mountain boundary extended north to the 303 from 51st Avenue to the Terramar boundary on the west.
- Canyon Springs extends south to the 303
- Stetson Hills retains east of 51st Ave to I-17 and north to the 303

North Park 15,000 home development expected in the area below the 303.

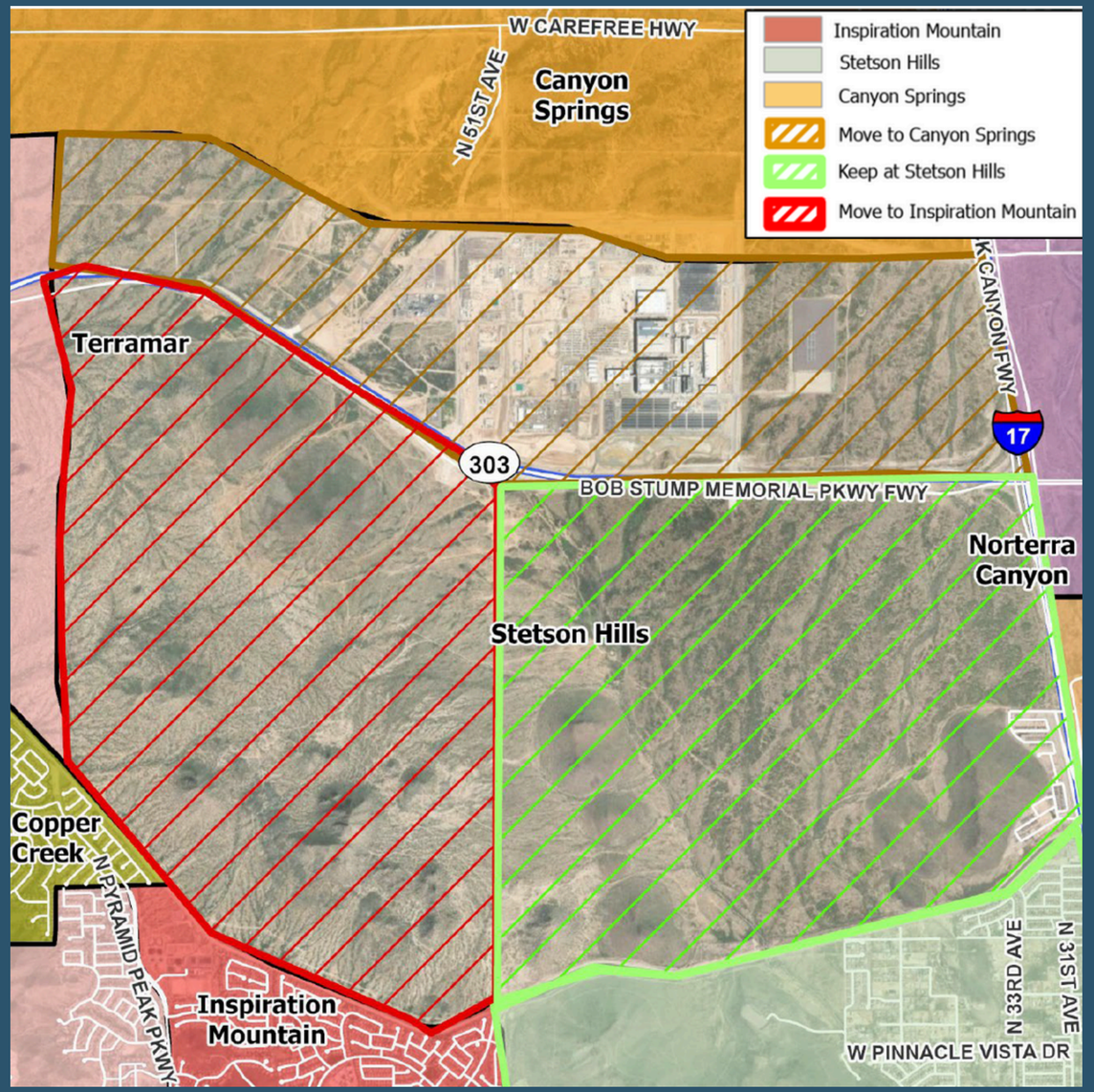

Potential Adjustment

Summary of potential changes

- New development, Paseo Heights and surrounding area at 39th Ave and Pinnacle Peak to Desert Sage, (currently Paseo Hills)
- Use 35th Ave on the - east and the canal/Model Way on the south and 43rd Ave on the west to Desert Sage, Hillcrest, and Sandra Day O'Connor HS
- Slight increases to Desert Sage while Paseo Hills remains relatively steady

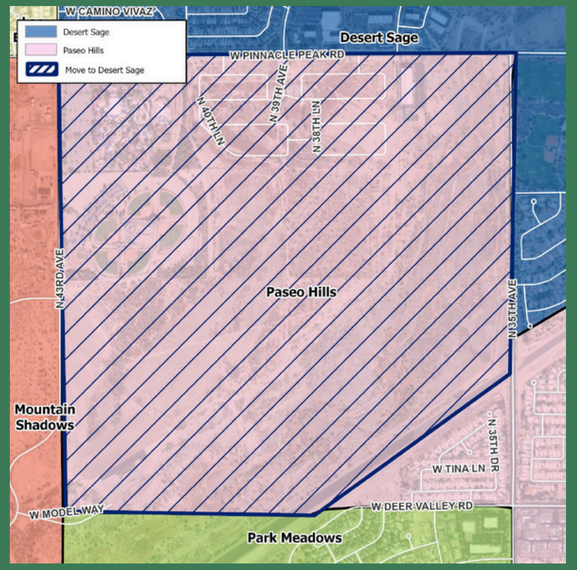

Attendance Area Enrollment

Current

	Actual						Projected									2020/21-2025/26	2025/26-2030/31	2030/31-2034/35
	2020/21	2021/22	2022/23	2023/24	2024/25	2025/26	2026/27	2027/28	2028/29	2029/30	2030/31	2031/32	2032/33	2033/34	2034/35			
Desert Sage	561	556	537	550	531	483	446	423	388	362	344	328	316	303	291	-78	-139	-54
Paseo Hills	730	810	701	701	654	637	633	646	651	647	672	653	635	623	592	-93	35	-80
Deer Valley MS	685	773	708	656	623	612	681	709	651	634	636	677	687	649	640	-73	24	4
Hillcrest MS	866	850	663	710	671	666	662	629	641	612	511	483	471	441	427	-200	-155	-83
Total	2,842	2,989	2,609	2,617	2,479	2,398	2,423	2,407	2,331	2,255	2,163	2,141	2,109	2,015	1,950	-444	-235	-213

Option

	Actual						Projected									2020/21-2025/26	2025/26-2030/31	2030/31-2034/35
	2020/21	2021/22	2022/23	2023/24	2024/25	2025/26	2026/27	2027/28	2028/29	2029/30	2030/31	2031/32	2032/33	2033/34	2034/35			
Desert Sage	561	556	537	550	531	483	453	454	427	399	381	364	351	336	322	-78	-102	-59
Paseo Hills	730	810	701	701	654	637	624	604	599	596	623	605	589	577	548	-93	-14	-74
Deer Valley MS	685	773	708	656	623	612	671	699	641	624	626	667	677	639	630	-73	14	4
Hillcrest MS	866	850	663	710	671	666	675	650	664	636	533	504	492	464	449	-200	-133	-83
Total	2,842	2,989	2,609	2,617	2,479	2,398	2,423	2,407	2,331	2,255	2,163	2,141	2,109	2,015	1,950	-444	-235	-213

School Enrollment

Current

	Actual						Projected									2020/21-2025/26	2025/26-2030/31	2030/31-2034/35
	2020/21	2021/22	2022/23	2023/24	2024/25	2025/26	2026/27	2027/28	2028/29	2029/30	2030/31	2031/32	2032/33	2033/34	2034/35			
Desert Sage	656	651	609	572	579	554	522	503	485	477	463	451	438	424	413	-102	-91	-50
Paseo Hills	800	847	727	755	682	668	613	597	607	602	632	628	618	622	611	-132	-36	-21
Deer Valley MS	576	610	544	500	453	387	469	486	424	405	409	451	460	418	406	-189	22	-3
Hillcrest MS	867	853	900	856	734	740	690	645	647	611	507	480	462	426	405	-127	-233	-102
Total	2,899	2,961	2,780	2,683	2,448	2,349	2,294	2,231	2,163	2,095	2,011	2,010	1,978	1,890	1,835	-550	-338	-176

Option

	Actual						Projected									2020/21-2025/26	2025/26-2030/31	2030/31-2034/35
	2020/21	2021/22	2022/23	2023/24	2024/25	2025/26	2026/27	2027/28	2028/29	2029/30	2030/31	2031/32	2032/33	2033/34	2034/35			
Desert Sage	656	651	609	572	579	554	532	542	532	526	508	494	479	467	460	-102	-46	-48
Paseo Hills	800	847	727	755	682	668	605	556	557	551	581	577	567	569	555	-132	-87	-26
Deer Valley MS	576	610	544	500	453	387	468	487	426	406	412	456	466	424	411	-189	25	-1
Hillcrest MS	867	853	900	856	734	740	689	646	648	612	510	483	466	430	409	-127	-230	-101
Total	2,899	2,961	2,780	2,683	2,448	2,349	2,294	2,231	2,163	2,095	2,011	2,010	1,978	1,890	1,835	-550	-338	-176

Source: Applied Economics, 2026.

Potential Adjustment

Summary of potential changes

- Inspiration Mountain needs to retain room for expected developments to the north, and Las Brisas is projected to remain <50% capacity
- North of Happy Valley from 56th Ave on the west to 49th Ave on the east, north to 55th Ave, Deem Hills Pkwy (ending at entrance to Deem Hills Community Park) move to Las Brisas
- This includes a small block between 51st Ave and 49th Ave, and Saddlehorn Rd, currently from Stetson Hills to Las Brisas

Attendance Area Enrollment

Current	Actual						Projected									2020/21-2025/26	2025/26-2030/31	2030/31-2034/35
	2020/21	2021/22	2022/23	2023/24	2024/25	2025/26	2026/27	2027/28	2028/29	2029/30	2030/31	2031/32	2032/33	2033/34	2034/35			
Inpiration Mounta	0	0	793	808	741	678	623	569	513	472	427	413	393	375	360	678	-251	-67
Las Brisas (K-6)	922	968	429	424	421	394	380	361	333	314	305	298	282	272	263	-528	-89	-42
Stetson Hills	684	679	621	629	609	561	537	515	502	516	617	728	864	1,049	1,179	-123	56	562
Hillcrest MS	866	850	663	710	671	666	662	629	641	612	511	483	471	441	427	-200	-155	-83
Total	2,472	2,497	2,506	2,571	2,442	2,299	2,202	2,075	1,989	1,914	1,859	1,922	2,010	2,138	2,229	-173	-440	370

Option	Actual						Projected									2020/21-2025/26	2025/26-2030/31	2030/31-2034/35
	2020/21	2021/22	2022/23	2023/24	2024/25	2025/26	2026/27	2027/28	2028/29	2029/30	2030/31	2031/32	2032/33	2033/34	2034/35			
Inpiration Mounta	0	0	793	808	741	678	474	422	371	347	350	379	409	477	529	678	-328	180
Las Brisas (K-6)	922	968	429	424	421	394	494	467	432	412	398	385	367	353	340	-528	4	-57
Stetson Hills	684	679	621	629	609	561	537	515	502	498	561	635	723	827	893	-123	0	332
Hillcrest MS	866	850	663	710	671	666	697	670	683	657	551	523	511	481	467	-200	-115	-84
Total	2,472	2,497	2,506	2,571	2,442	2,299	2,202	2,075	1,989	1,914	1,859	1,922	2,010	2,138	2,230	-173	-440	370

School Enrollment

Current	Actual						Projected									2020/21-2025/26	2025/26-2030/31	2030/31-2034/35
	2020/21	2021/22	2022/23	2023/24	2024/25	2025/26	2026/27	2027/28	2028/29	2029/30	2030/31	2031/32	2032/33	2033/34	2034/35			
Inpiration Mounta	0	0	493	669	791	788	767	745	726	706	678	677	650	635	614	788	-110	-64
Las Brisas (K-6)	745	779	464	449	450	430	415	401	393	380	380	376	363	353	345	-315	-50	-35
Stetson Hills	1,003	999	889	913	867	786	762	729	711	724	818	924	1,060	1,243	1,370	-217	32	552
Hillcrest MS	867	853	900	856	734	740	690	645	647	611	507	480	462	426	405	-127	-233	-102
Total	2,615	2,631	2,746	2,887	2,842	2,744	2,634	2,520	2,477	2,421	2,383	2,457	2,535	2,657	2,734	129	-361	351

Option	Actual						Projected									2020/21-2025/26	2025/26-2030/31	2030/31-2034/35
	2020/21	2021/22	2022/23	2023/24	2024/25	2025/26	2026/27	2027/28	2028/29	2029/30	2030/31	2031/32	2032/33	2033/34	2034/35			
Inpiration Mounta	0	0	493	669	791	788	640	620	603	599	620	644	658	679	690	788	-168	70
Las Brisas (K-6)	745	779	464	449	450	430	529	510	496	484	481	483	469	456	447	-315	51	-34
Stetson Hills	1,003	999	889	913	867	786	763	732	714	710	764	840	926	1,046	1,132	-217	-22	368
Hillcrest MS	867	853	900	856	734	740	702	658	664	628	518	490	482	476	465	-127	-222	-53
Total	2,615	2,631	2,746	2,887	2,842	2,744	2,634	2,520	2,477	2,421	2,383	2,457	2,535	2,657	2,734	129	-361	351

Source: Applied Economics, 2026.

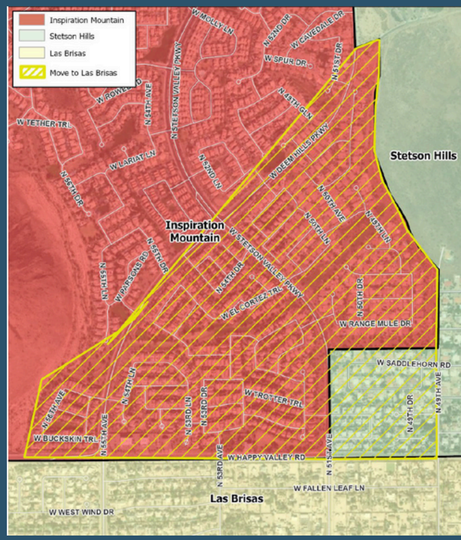

Attendance Areas Not Included

Mountain Ridge High School Region:

- Projected steady enrollment through 2035
- Copper Creek just <50% in 2035
- Might require new schools and attendance boundaries in 10 years depending on growth to the north

Deer Valley High School Region:

- Low overall enrollment currently with future declines
  - Highland Lakes remains projected at 84% capacity
- Minor changes to attendance areas would not balance enrollment over the next 10 years
- Committee will continue to look at options but no changes recommended for 2026-2027

MRHS REGION					
School	Capacity	2025/26	% of Capacity	2034/35	% of Capacity
Copper Creek	926	588	63.50%	457	49.35%
Legend Springs	902	591	65.52%	718	79.60%
Sierra Verde	938	908	96.80%	736	78.46%
Terramar	1,039	913	87.87%	795	76.52%
Westwing School	1,040	886	85.19%	1036	99.62%

Projections with no changes based on 2024 Applied Economics demographic report

DVHS REGION					
School	Capacity	2025/26	% of Capacity	2034/35	% of Capacity
Arrowhead	841	472	56.12%	572	68.01%
Bellair (Traditional Academy)	681	216	31.72%	195	28.63%
Greenbrier	802	361	45.01%	424	52.87%
Highland Lakes	1,294	1051	81.22%	1087	84.00%
Mirage	957	424	44.31%	358	37.41%
Mountain Shadows	869	412	47.41%	395	45.45%
Sunrise	768	383	49.87%	419	54.56%

Projections with no changes based on 2024 Applied Economics demographic report

Community Feedback

Questions



Next Steps

Engaging the community for informed decisions in upcoming meetings

- February 4 - Committee meets to review community feedback, finalize recommendation
- February 17 - Governing Board Meeting to preview recommendation
- March 10 - Governing Board Meeting for approval of recommendation
- March 11 - August 2026 - Formal notification and transition planning



Stay Involved

Your voice matters in shaping our community's future and education

- Prior meetings
  - January 20 - Community Meeting, Boulder Creek High School, 6:00 PM
- Attend upcoming meetings
  - January 28 - Community Meeting Barry Goldwater High School, 6:00 PM
- Share your thoughts - future@dvusd.org
- Stay connected with updates
  - www.dvusd.org/boundaries
  - Parent Updates
  - School Newsletters
  - Supe Scoop podcast





Contact

For further questions or input, please reach out

Email

future@dvusd.org

Website

dvusd.org/boundaries
dvusd.org/enrollment
dvusd.org/calendars