



Bus Service Routes and Information

2026



Travelling on College Bus Services

All Saints' College is proud to provide private bus services across six dedicated routes, designed to offer safe, convenient and reliable transport for our students. Operated in partnership with the highly respected Horizons West, these services are tailored to the specific areas our community calls home. As private services, they offer an enhanced level of safety and customisation, ensuring a seamless journey to and from the College.

BUS FARES

The private bus service is heavily subsidised by the College and these routes reflect our commitment to supporting families and making the All Saints' experience as accessible as possible.

- › Single Trip: **\$2.50**
- › Discounted Annual Fare: **\$585.00 (unlimited usage)**
- › Discounted Annual Fare (Year 12 only): **\$495.00 (unlimited usage)**

The cut-off date for paying the Discounted Annual Fare is 15 February 2025.

BUS PAYMENT SYSTEM

The College and Horizons West use the **Swype System** for all bus payments. Families must create an account within Swype and upload credit in order to access the bus service. Credit is automatically deducted as the service is used, with reminders sent when the balance is low.

Swype can be accessed from the [Bus Information page on MyASC](#) (login required).

STUDENT SWIPE CARDS

All students tag on and off the bus services using their student ID card provided by the College. This ensures the College can maintain our duty of care for each student, monitoring demand for each bus route.

Students who are new to the College have permission to travel on the College provided services without a card until one has been issued. During this time, they must manually sign on and off the bus.

MINIMUM AGES FOR BUS TRAVEL

The College requires students to be in Year 1 or above to utilise the bus service unless being accompanied by an older sibling. Students in Years 1–2 travelling alone should contact the Assistant Director of Junior School (Wellbeing) to discuss travel arrangements which may include sitting at the front of the bus or travelling with a buddy.

HOPPING ON AND OFF

Students must ensure they arrive at their morning stop before the advertised time for that stop. Our buses are timetabled to arrive at the College between 8.10am and 8.20am and are unable to wait at stops. Students should ensure that they are using the correct stops, as indicated for each route.

Afternoon buses will depart the College promptly at **3.40pm**.

Travelling on College Bus Services

LITHIUM BATTERY SCOOTERS ON BUSES

Students are welcome to bring lithium battery-powered scooters onto the bus. The scooter must be folded down into storage mode and placed on the floor in the foot area of the chosen seat.

SWYPE FOR TRACKING BUSES

Parents and students can track all six bus routes: Applecross, Canning Vale, Fremantle, South Fremantle, South Perth and Aubin Grove (renamed from Wandi) using the Swype App on a smartphone or device (iOS or Android). The App displays the bus's real-time location and provides an estimated arrival time at the pickup or drop-off location.

To download the App, search 'Swype' in the Android or iOS App store.

Once the App has been downloaded onto your device, select the sign on by SSO option and select All Saints' College. You then use your existing SSO credentials to log in, like you would for any other ASC system.

Once logged in, you will be able to add credit to your account, select the route, track the bus and access ASC Bus Timetables

BUS STOPS AND ROUTES

The College reviews routes annually and makes amendments based on usage data, requests from families and operational considerations of drivers from Horizons West. The College does not guarantee that routes and stops will remain unchanged during a child's enrolment. Where a route or stop is proposed to be changed, impacted families will be consulted before any change is confirmed. Families are encouraged to review the routes at least annually to be aware of any route, stop or timing changes that may impact them.

CONTACTS FOR MORE INFORMATION

General enquiries about the bus service, requesting route changes, new stops or general feedback:

Facilities Coordinator on (08) 9313 9333 or facilities@allsaints.wa.edu.au

For queries relating to payment of accounts and credits on Swype:

Accounts Department on (08) 9313 9333 or accounts@allsaints.wa.edu.au

For students travelling that are in Year 2 or below, please contact:

Assistant Director of Junior School (Wellbeing) on 9313 9334 or david.taylor@allsaints.wa.edu.au

Routes Overview



HORIZONS WEST PRIVATE BUS SERVICE

Applecross



HORIZONS WEST PRIVATE BUS SERVICE**Applecross****MORNING ROUTE**

TO VIEW THE DIGITAL MAP, PLEASE CLICK ON THE ICON OR SCAN THE QR CODE.

**MORNING PICKUP**

7:26	STOP 0	TP 11086 Parker St after Pier St Right View Tce
7:28	STOP 1	TP 11080 View Tce after Clayton St Left Petra St, right Preston Point Rd
7:30	STOP 2	TP 10894 Preston Point Rd after Malsbury St (opp. Geo Lithgo Reserve) Continue Preston Point Rd, left Harris St
7:32	STOP 3	TP 10961 Harris St after Preston Point Rd Continue Harris St, right Beach St
7:35	STOP 4	TP 19669 Beach St before Murray Rd Right Waddell Rd, immediate left onto Brown Rd, left Stock Rd
7:37	STOP 5	Roadside 83 Stock Rd, Attadale Right Clive St
7:38	STOP 6	Roadside Clive St (56 Clive St, Attadale) Continue straight onto Wichmann Rd
7:40	STOP 7	TP 11067 Attadale Primary School Wichmann Rd Continue Wichmann Rd
7:41	STOP 8	TP 11069 Wichmann Rd after Swan Rd Right Hislop Rd
7:43	STOP 9	TP 11077 Hislop Rd opposite shops Left Canning Hwy
7:46	STOP 10	TP 10310 Canning Hwy after North Lake Rd intersection Continue Canning Hwy, left Cunningham St, immediate right Matheson Rd
7:49	STOP 11	Roadside Matheson Rd before Carroll St Continue Matheson Rd
7:51	STOP 12	TP 19919 Matheson Rd before Ness Rd Continue Matheson Rd
7:53	STOP 13	TP 19923 Matheson Rd before Dee Rd Right Kintail Rd
7:56	STOP 14	TP 19933 Kintail Rd (opposite Applecross PS) Right Sixth Av, right Kishorn Rd, left Reynolds Rd
7:59	STOP 15	TP 19762 Reynolds Rd after Bombard St Continue Reynolds Rd
8:00	STOP 16	TP 19764 Reynolds Rd after Coogee Rd Continue Reynolds Rd
8:01	STOP 17	TP 19765 Reynolds Rd after Central Av Continue Reynolds Rd
8:02	STOP 18	TP 19767 Reynolds Rd after Queens Rd Continue Reynolds Rd through to Moolyeen Rd
8:05	STOP 19	Roadside 36 Moolyeen Rd (opp. Brentwood Tennis) Left Leach Hwy, right Bull Creek Dr, left Camm Av, continue straight @ RAB onto Ewing Av
8:15	TERMINATE	All Saints College, Ewing Av, Bull Creek

HORIZONS WEST PRIVATE BUS SERVICE

Applecross

AFTERNOON ROUTE

TO VIEW THE DIGITAL MAP, PLEASE CLICK ON THE ICON OR SCAN THE QR CODE.

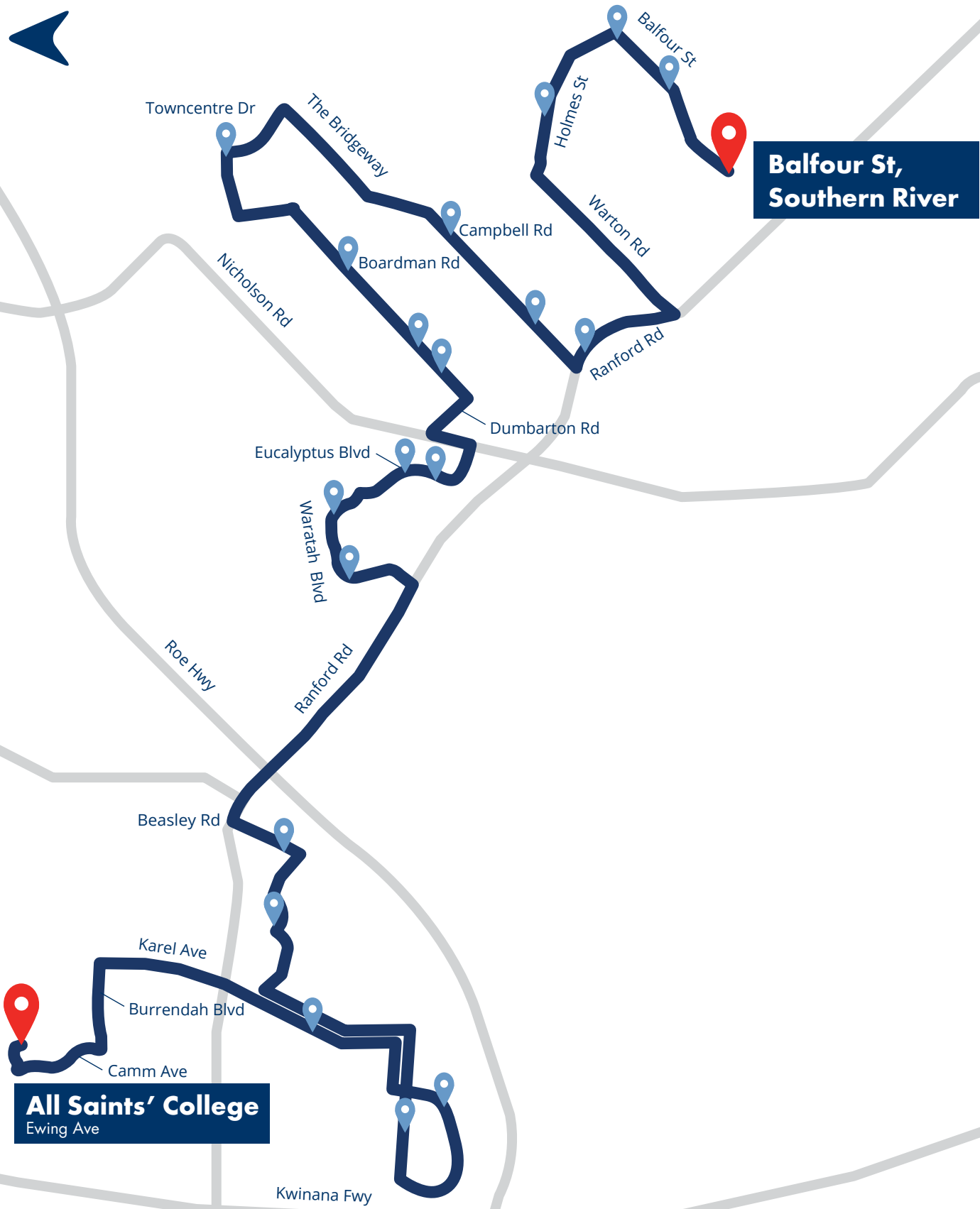


AFTERNOON RUN

15:40	ARRIVE	All Saints College, Ewing Av, Bull Creek Right Camm Av, right Bull Creek Dr, left Leach Hwy, right Moolyeen Rd
15:50	STOP 1	Roadside Moolyeen Rd @ Brentwood Tennis Continue Moolyeen Rd onto Reynolds Rd
15:53	STOP 2	TP 19752 Reynolds Rd before Gunbower Rd Continue Reynolds Rd
15:54	STOP 3	TP 19755 Reynolds Rd before Coogee Rd Continue Reynolds Rd
15:55	STOP 4	TP 19758 Reynolds Rd before Gibson St Continue Reynolds Rd, right MacKenzie Rd, left Ullapool Rd, left Kintail Rd
15:59	STOP 5	TP 19940 Kintail Rd before Sixth Av Continue Kintail Rd
16:00	STOP 6	TP 19941 Kintail Rd @ Applecross Primary School Continue Kintail Rd, left Matheson Rd
16:02	STOP 7	TP 19925 Matheson Rd after Dee Rd Continue Matheson Rd
16:04	STOP 8	TP 19928 Matheson Rd before Ness Rd Left Ness Rd, right Macleod Rd, left Riseley St, right Canning Hwy
16:06	STOP 9	TP 10250 Canning Hwy after Riseley St (outside Quarter Acre Hotel) Continue Canning Hwy
16:08	STOP 10	TP 10253 Canning Hwy after Cunningham St (@ Wireless Hill Park) Continue Canning Hwy
16:10	STOP 11	TP 10257 Canning Hwy before Coverley St Right Hislop Rd
16:12	STOP 12	TP 11076 Hislop Rd after Canning Hwy (outside shops) Left Wichmann Rd
16:13	STOP 13	TP 11071 Wichmann Rd before Swan Rd Continue Wichmann Rd
16:14	STOP 14	TP 11073 Wichmann Rd @ Attadale Primary School Continue Wichmann Rd onto Clive St
16:16	STOP 15	Roadside Clive St (opp. 56 Clive St, Attadale) Left Stock Rd
16:17	STOP 16	Roadside Stock Rd before Brown Rd (opp. 83 Stock Rd Attadale) Right Brown Rd, right Waddell Rd, left Beach St
16:19	STOP 17	TP 19672 Beach St before Harris St Left Harris St
16:21	STOP 18	TP 10967 Harris St before Preston Point Rd Right Preston Point Rd, left Yeovil Cr
16:23	STOP 19	Roadside Yeovil Cr before View Tce Right View Tce
16:25	STOP 20	TP 11083 View Tce after Petra St Continue View Tce, left Parker St
16:27	TERMINATE	TP 11087 Parker St after View Tce

HORIZONS WEST PRIVATE BUS SERVICE

Canning Vale

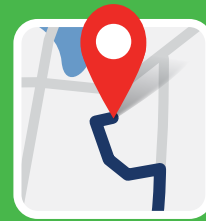


HORIZONS WEST PRIVATE BUS SERVICE

Canning Vale

MORNING ROUTE

TO VIEW THE DIGITAL MAP, PLEASE CLICK ON THE ICON OR SCAN THE QR CODE.



MORNING PICKUP

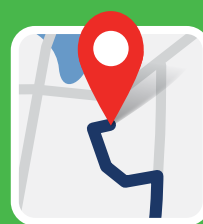
7:07	STOP 0	439 Balfour St, Southern River Continue Balfour St
7:09	STOP 1	Roadside Balfour St after Barrett St (Opposite Park) Continue Balfour St
7:10	STOP 2	TP 28311 Balfour St after Tolland Loop Continue Balfour St, left Holmes St
7:12	STOP 3	TP 27191 Holmes St before Lakey St Left Warton Rd, right Ranford Rd
7:16	STOP 4	TP 23396 Ranford Rd before Campbell Rd (just before shopping centre) Right Campbell Rd
7:18	STOP 5	TP 20735 Campbell Rd after Dumbarton Rd Continue Campbell Rd
7:20	STOP 6	TP 20739 Campbell Rd After Amherst Rd Continue Campbell Rd onto the Bridgeway, continue straight onto Forest Lakes Dr, left Towncentre Dr
7:25	STOP 7	TP 20660 Towncentre Dr Before Sugarwood Dr Left Sugarwood Dr, left Garden St, right Boardman Rd
7:30	STOP 8	TP 20717 Boardman Rd After Shreeve Rd (Opp. Caladenia Ps) Continue Boardman Rd
7:32	STOP 9	TP 20719 Boardman Rd after Birnam Rd Continue Boardman Rd
7:33	STOP 10	TP 20720 Opposite Canning Vale College Right Dumbarton Rd, left Nicholson Rd, right Eucalyptus Blvd
7:38	STOP 11	TP 20688 Eucalyptus Blvd after Karri Av Continue Eucalyptus Blvd
7:40	STOP 12	TP 20689 Eucalyptus Blvd after Hakea Plz Continue Eucalyptus Blvd
7:42	STOP 13	TP 20690 Eucalyptus Blvd @ Canning Vale PS Left @ rnb through to Waratah Blvd
7:45	STOP 14	Roadside 37 Waratah Blvd Canning Vale Right Ranford Rd, continue straight onto South St, left Beasley Rd
7:52	STOP 15	TP 20408 Beasley Rd before McGuinness Dr Right McGuinness Dr
7:54	STOP 16	TP 20405 McGuinness Dr after Harrington Cr Left Gracechurch Cr, left Karel Av, right Farrington Rd, left Casserly Dr
8:02	STOP 17	TP 26040 Casserly Dr after Rosemont Pl Continue Casserly Dr, right Farrington Rd
8:05	STOP 18	TP 20394 Farrington Rd @ shops Continue Farrington Rd, left Karel Av
8:10	STOP 19	TP 11178 Karel Av after Westminster Rd Continue Karel Av, left Parry Av, Right Camm Av, right Ewing Av
8:20	TERMINATE	All Saints College, Ewing Av, Bull Creek

HORIZONS WEST PRIVATE BUS SERVICE

Canning Vale

AFTERNOON ROUTE

TO VIEW THE DIGITAL MAP, PLEASE CLICK ON THE ICON OR SCAN THE QR CODE.

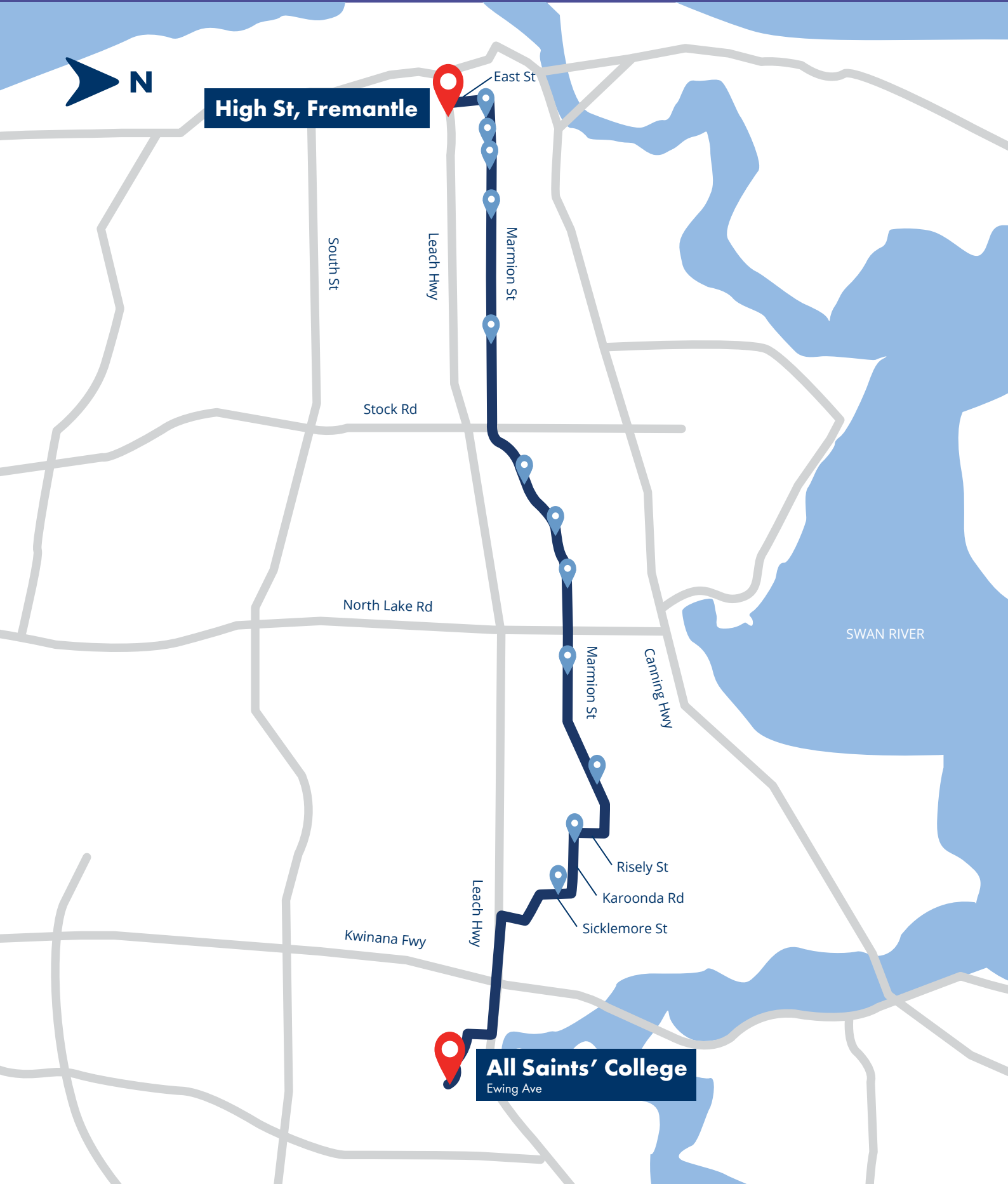


AFTERNOON RUN

15:40	ARRIVE	All Saints College, Ewing Av, Bull Creek Left Brockman Av, right Karel Av
15:50	STOP 1	TP 11185 Karel Av after Gracechurch Cr Right Hartfield Cr, right Gladstone Rd
15:54	STOP 2	Roadside 18 Gladstone Rd, Leeming Left Findlay Rd, right Farrington Rd
15:57	STOP 3	TP 20392 Farrington Rd @ Shops Left Casserly Dr
16:00	STOP 4	TP 20400 Casserly Dr Opp. Wildwood Hts Right Farrington Rd, left Karel Av, right Beasley Rd, left McGuinness Dr
16:08	STOP 5	TP 20404 McGuinness Dr after Timbrell Way (@ Phillip Jane Park) Continue McGuinness Dr
16:10	STOP 6	TP 20405 McGuinness Dr @ Banksia Park PS Right Gracechurch Cr, right South St, continue straight onto Ranford Rd, left Waratah Blvd
16:18	STOP 7	Roadside 37 Waratah Blvd, Canning Vale Continue Waratah Blvd
16:20	STOP 8	TP 22886 Waratah Blvd @ Canning Vale Ps Right @ rnb onto Eucalyptus Blvd
16:21	STOP 9	TP 20683 Eucalyptus Blvd @ oval Continue Eucalyptus Blvd
16:22	STOP 10	TP 20684 Eucalyptus Blvd before Hakea Plz Continue Eucalyptus Blvd
16:23	STOP 11	TP 20685 Eucalyptus Blvd before Karri Av Left Nicholson Rd, right Dumbarton Rd, left Boardman Rd
16:28	STOP 12	TP 20709 Boardman Rd @ Canning Vale College Continue Boardman Rd
16:29	STOP 13	TP 20710 Boardman Rd before Birnam Rd Continue Boardman Rd
16:31	STOP 14	Bus Bays @ Caladenia Ps Continue Boardman Rd, left Garden St, right Sugarwood Dr, right Towncentre Dr
16:36	STOP 15	TP 20656 Towncentre Dr after Sugarwood Dr Right Forest Lakes Dr, continue Straight onto the Bridgeway onto Campbell Rd
16:41	STOP 16	TP 20741 Campbell Rd after Amherst Rd Continue Campbell Rd
16:42	STOP 17	TP 20744 Campbell Rd before Dumbarton Rd Left Ranford Rd
16:44	STOP 18	TP 23397 Ranford Rd after Campbell Rd Left Warton Rd, right Holmes St
16:48	STOP 19	TP 27190 Holmes St after Lakey St Right Balfour St
16:50	STOP 20	TP 28312 Balfour St after Marnbu Rd Continue Balfour St
16:51	STOP 21	Roadside Balfour St after Didcot St Continue Balfour St
16:54	TERMINATE	Roadside Opp. 439 Balfour St, Southern River

HORIZONS WEST PRIVATE BUS SERVICE

Fremantle



HORIZONS WEST PRIVATE BUS SERVICE

Fremantle

MORNING ROUTE

TO VIEW THE DIGITAL MAP, PLEASE CLICK ON THE ICON OR SCAN THE QR CODE.



MORNING PICKUP

7:36	STOP 0	TP 10873 High St after Chalmers St Right East St, right Marmion St
7:38	STOP 1	TP 10694 Marmion St @ East Freo PS Continue Marmion St
7:39	STOP 2	TP 10695 Marmion St after King St Continue Marmion St
7:42	STOP 3	TP 10696 Marmion St after Stirling Hwy Continue Marmion St
7:43	STOP 4	TP 10698 Marmion St after Allen St Continue Marmion St
7:45	STOP 5	TP 10703 Marmion St before McKimmie Rd Continue Marmion St
7:48	STOP 6	TP 10709 Marmion St after Redwood Cr Continue Marmion St
7:49	STOP 7	TP 10712 Marmion St after Kirkland Pl Continue Marmion St
7:50	STOP 8	TP 10714 Marmion St after Hayward Way (@ Marmion Reserve) Continue Marmion St
7:52	STOP 9	TP 10717 Marmion St before Marr St Continue Marmion St
7:54	STOP 10	TP 10721 Marmion St before Davy St Right Riseley St, left Karoonda Rd
7:58	STOP 11	Roadside Karoonda Rd before Nunweek St Continue Karoonda Rd onto Sicklemore St
8:00	STOP 12	Roadside Sicklemore St before Siddons Way (opp. 18 Sicklemore St, Booragoon) Left Aldridge Rd, right Moolyean Rd, left Leach Hwy, right Bull Creek Dr, left Camm Av, onto Ewing Ave
8:15	TERMINATE	All Saints College, Ewing Av, Bull Creek

HORIZONS WEST PRIVATE BUS SERVICE

Fremantle

AFTERNOON ROUTE

TO VIEW THE DIGITAL MAP, PLEASE CLICK ON THE ICON OR SCAN THE QR CODE.

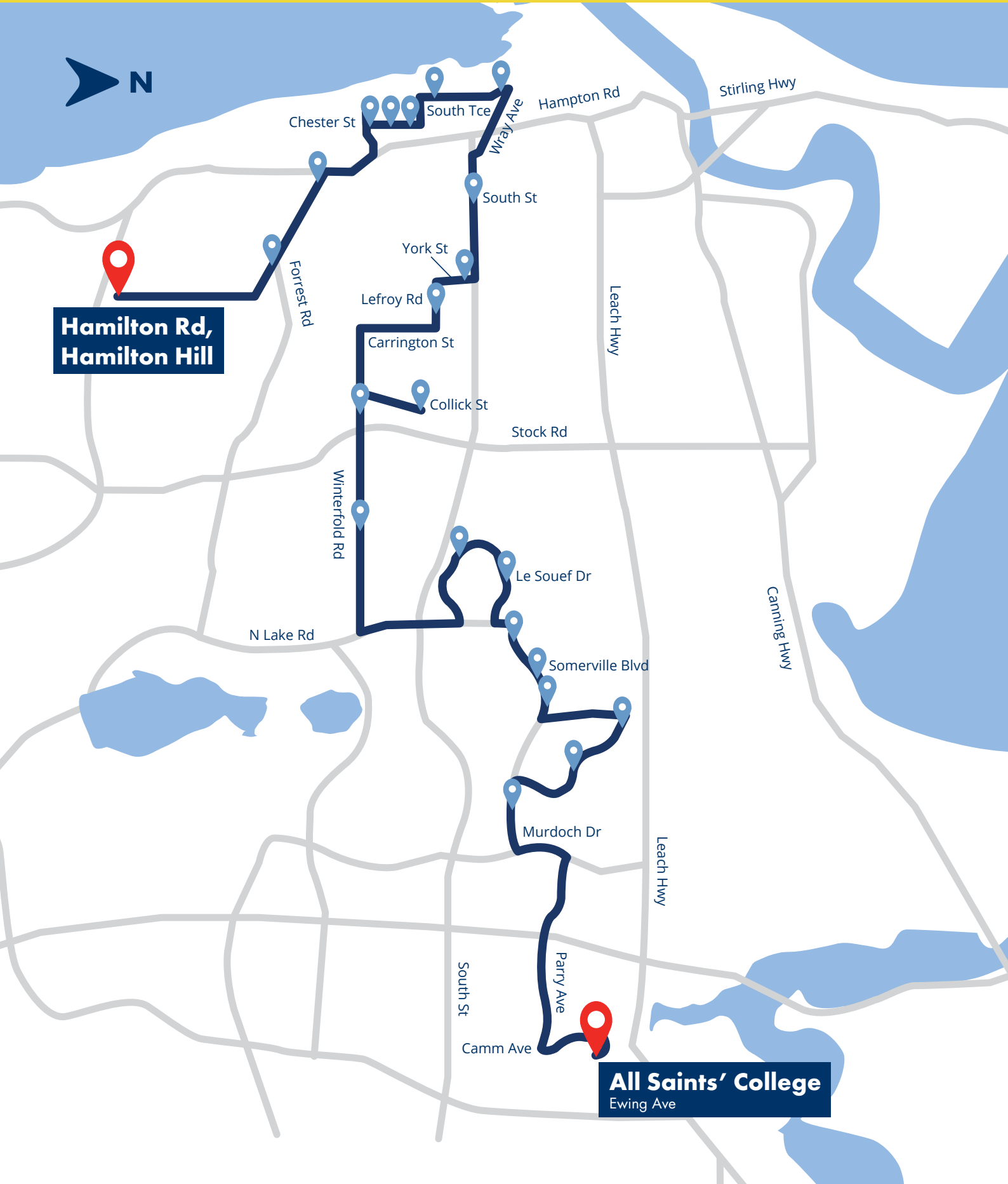


AFTERNOON RUN

15:40	ARRIVE	All Saints College, Ewing Av, Bull Creek Right Camm Av, right Bull Creek Dr, left Leach Hwy, right Moolyean Rd, left Aldridge Rd, right Sicklemore St
15:50	STOP 1	Roadside Sicklemore St after Siddons Way Continue straight onto Karoonda Rd
15:52	STOP 2	Roadside Karoonda Rd before Riseley Rd Right Riseley St, left Marmion St
15:54	STOP 3	TP 10724 Marmion St before Marcus Av Continue Marmion St
15:56	STOP 4	TP 10727 Marmion St after Norma Rd Continue Marmion St
15:58	STOP 5	TP 10731 Marmion St after Hayward St (opp. Marmion Reserve) Continue Marmion St
16:00	STOP 6	TP 10733 Marmion St before Potts St Continue Marmion St
16:02	STOP 7	TP 10735 Marmion St after Challenger Pl Continue Marmion St
16:06	STOP 8	TP 10741 Marmion St before McKimmie Rd Continue Marmion St
16:07	STOP 9	TP 10742 Marmion St after Adrian St Continue Marmion St
16:08	STOP 10	TP 10746 Marmion St after Dalgety St Continue Marmion St
16:10	STOP 11	TP 10748 Marmion St before Stirling Hwy Continue Marmion St
16:12	STOP 12	TP 10749 Marmion St after Stirling Hwy Continue Marmion St
16:14	STOP 13	TP 10750 Marmion St after Chalmers St @ East Freo PS Left East St, left High St
16:16	TERMINATE	TP 10879 High St after Chalmers St

HORIZONS WEST PRIVATE BUS SERVICE

South Fremantle



**Hamilton Rd,
Hamilton Hill**

All Saints' College
Ewing Ave

HORIZONS WEST PRIVATE BUS SERVICE**South Fremantle****MORNING ROUTE**

TO VIEW THE DIGITAL MAP, PLEASE CLICK ON THE ICON OR SCAN THE QR CODE.

**MORNING PICKUP**

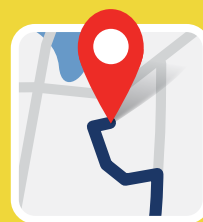
7.09	STOP 0	TP 19874 Hamilton Rd before Kent St Continue Hamilton Rd, left Rockingham Rd
7.11	STOP 1	TP 10653 Rockingham Rd after Strode Av Continue Rockingham Rd
7.13	STOP 2	TP 10656 Rockingham Rd before Healy Rd Right Hampton Rd, left Douro Rd, U turn at roundabout at South Tce, continue Douro Rd
7.16	STOP 3	TP 10882 Douro Rd before Chester St Left Chester St
7.19	STOP 4	27 Chester St, South Fremantle Continue Chester St
7.19	STOP 5	Roadside Chester St before Scott St Left Jenkin St, right South Tce
7.21	STOP 6	TP 26086 South Tce after King William St Continue South Tce
7.24	STOP 7	TP 10466 South Tce after Grey St At roundabout turn right onto Wray Av, left South St
7.29	STOP 8	TP 10475 South St after Davies St Continue South St, right York St
7.30	STOP 9	14 York St, Beaconsfield Left Lefroy Rd
7.32	STOP 10	Roadside 144 Lefroy Rd before Cadd St Right Carrington St, left Winterfold Rd, left Collick St
7.36	STOP 11	TP 10787 Collick St before Holmes Pl Complete U turn at roundabout, continue back down Collick St, left Winterfold Rd
7.38	STOP 12	TP 19801 Winterfold Rd before Redmond Rd Continue Winterfold Rd
7.40	STOP 13	TP 10936 Winterfold Rd after Hargreaves Rd Left Northlake Rd, left Le Souef Dr
7.46	STOP 14	TP 22477 Le Souef Dr Continue Le Souef Dr
7.47	STOP 15	TP 19685 Le Souef Dr Left Northlake Rd, right Somerville Blvd
7.49	STOP 16	TP 19688 Somerville Blvd after North Lake Rd Continue Somerville Blvd
7:50	STOP 17	TP 19689 Somerville Blvd Continue Somerville Blvd
7.51	STOP 18	TP 19690 Somerville Blvd Left Winthrop Dr, right Jackson Av
7.53	STOP 19	TP 19707 Jackson Av before Billings Way Continue Jackson Av
7:55	STOP 20	TP 29220 Jackson Av before Gamblen Way Continue Jackson Av, left Somerville Blvd
7.57	STOP 21	TP 19693 Somerville Blvd @ Somerville Park Left Murdoch Dr, right Hawke Pass which continues onto Parry Av, left Camm Av, right Ewing Av
8:15	TERMINATE	All Saints College, Ewing Av, Bull Creek

HORIZONS WEST PRIVATE BUS SERVICE

South Fremantle

AFTERNOON ROUTE

TO VIEW THE DIGITAL MAP, PLEASE CLICK ON THE ICON OR SCAN THE QR CODE.



AFTERNOON RUN

15:40	STOP 0	All Saints College, Brockman Av, Bullcreek Right Lefroy Rd, right Parry Av which flows onto Hawke Pass, left Murdoch Dr
15.46	STOP 1	TP 19946 Murdoch Dr after Hawke Pass Right Somerville Blvd
15.47	STOP 2	TP 19694 Somerville Blvd opposite Somerville Park Right Jackson Av
15.49	STOP 3	TP 29219 Jackson Av before Richardson Arc Continue Jackson Av
15.50	STOP 4	TP 19713 Jackson Av after Billings Way Left Winthrop Dr, right Somerville Blvd
15.52	STOP 5	TP 19697 Somerville Blvd after Winthrop Dr Continue Somerville Blvd
15.53	STOP 6	TP 19698 Somerville Blvd before Keall Pass Continue Somerville Blvd
15.54	STOP 7	TP 19699 Somerville Blvd before North Lake Rd Left North Lake Rd, right Le Souef Dr
15.56	STOP 8	TP 19684 Le Souef Dr before Nicol Cl Continue Le Souef Dr
15.58	STOP 9	Roadside Le Souef Dr after Cusack Way Right North Lake Rd, right Winterfold Rd
16.03	STOP 10	151 Winterfold Rd, Coolbellup Continue Winterfold Rd
16.06	STOP 11	TP 10944 Winterfold Rd before Aberle St Right Collick St
16.08	STOP 12	TP 10788 Collick St after Joslin St Left South St
16.10	STOP 13	TP 10550 South St after Hines Rd Continue South St
16:11	STOP 14	TP 10552 South St after Cadd St Continue South St
16:11	STOP 15	TP 10553 South St after Gibson St Continue South St
16:12	STOP 16	TP 10556 South St after Caesar St (@ Bruce Lee Oval) Continue South St
16:12	STOP 17	TP 10557 South St before Davies St Right Solomon St, keep left to continue onto Wray Av
16:14	STOP 18	TP 10472 Wray Av after Ashburton Tce Continue Wray Av, left South Tce
16:16	STOP 19	Blue Cat Bus Stop South Tce before Russell St Continue South Tce
16:17	STOP 20	TP 10458 South Tce after Charles St Left Jenkin St, right Chester St
16:19	STOP 21	14 Chester St South Fremantle Continue Chester St
16:19	STOP 22	Roadside Chester St before Scott St Continue Chester St
16:20	STOP 23	Roadside 27 Chester St after Lloyd St Continue Chester St
16.21	STOP 24	Roadside 78 Chester St before Douro St Left Douro Rd, right Hampton Rd, left Rockingham Rd
16.24	STOP 25	TP 10569 Rockingham Rd after Healy Rd Continue Rockingham Rd
16:25	STOP 26	TP 10572 Rockingham Rd after Forrest Rd Right Hamilton Rd E
16:28	TERMINATE	TP 19859 Hamilton Rd after Kent St

HORIZONS WEST PRIVATE BUS SERVICE

South Perth

MORNING ROUTE

TO VIEW THE DIGITAL MAP, PLEASE CLICK ON THE ICON OR SCAN THE QR CODE.



MORNING PICKUP

7.11	STOP 0	TP 11771 Berwick St after Langler St Continue Berwick St, left George St
7.15	STOP 1	TP 11805 George St after Gwentyfred Rd Continue George St, right Douglas Av
7.17	STOP 2	Roadside Douglas Av after David St Continue Douglas Av, left Angelo St
7.19	STOP 3	Roadside Angelo St after Lawler St Continue Angelo St
7.21	STOP 4	TP 11894 Angelo St before Coode St Left Coode St
7.24	STOP 5	TP 11879 Coode St after Gardner St Continue Coode St, right Ednah St, left Labouchere Rd, left Thelma St
7.26	STOP 6	TP 11911 Thelma St before Coode St Continue Thelma St, continue onto Barker Av
7.29	STOP 7	TP 11927 Barker Av after Canning Hwy Continue straight onto Talbot Av
7.30	STOP 8	TP 11930 Talbot Av after Alston Av Continue Talbot Av
7.31	STOP 9	TP 11931 Talbot Av before Cale St Continue Talbot Av, right Henley St, left Ley St
7.33	STOP 10	TP 11970 Ley St after Davilak Cr Left Manning Rd, right Welwyn Av, left Howard Pde
7.38	STOP 11	Roadside 22 Howard Pde Left Klem Av, right Hope Av, immediate left Marsh Av
7.40	STOP 12	TP 12063 Marsh Av after Hope Av Continue Marsh Av, right Griffin Cr
7.42	STOP 13	TP 25764 Griffin Cr before Elderfield Rd Right Elderfield Rd onto Fairview Gdns
7.44	STOP 14	Roadside Fairview Gdns after Sion Cl Continue Fairview Gdns, right Kilkenny Cir, right Carrick way
7.47	STOP 15	Roadside Carrick Way after Limerick Pl Right Carlow Cir, right Cashel Way, right Waterford Av
7:50	STOP 16	Roadside 71 Waterford Av Continue Waterford Av, turn right to stay on Waterford Av, right Manning Rd, right Centenary Av
7.55	STOP 17	TP 11243 Centenary Av after Manning Rd Keep left on the ramp for Leach Hwy, right Barbican St, left Modillion Av N
8:00	STOP 18	TP 20098 Modillion Av N before Tricia Ct Continue Modillion Av N which turns into Tribute St W, left Beatrice Av
8.02	STOP 19	TP 20086 Beatice Av before Doric St Right Corinthian Rd W
8.04	STOP 20	TP 20083 Corinthian Rd W after Sixth Av Left Fifth Av
8.05	STOP 21	TP 20084 Fifth Av after Corinthian Rd W Continue Fifth Av
8.06	STOP 22	TP 20076 Fifth Av before Central Rd Right Central Rd
8.07	STOP 23	TP 20063 Central Rd before Third Av Left First Av
8.09	STOP 24	TP 23739 First Av after Peter Way Left Bullcreek Rd
8:10	STOP 25	TP 23738 Bullcreek Rd before Webb St Right Webb St, right Leach Hwy, left Bull Creek Dr, left Camm Av, take 1st exit at roundabout for Ewing Av
8:20	TERMINATE	All Saints College, Ewing St, Bull Creek

HORIZONS WEST PRIVATE BUS SERVICE

South Perth

AFTERNOON ROUTE

TO VIEW THE DIGITAL MAP, PLEASE CLICK ON THE ICON OR SCAN THE QR CODE.



AFTERNOON RUN

15:40	ARRIVE	All Saints College, Ewing St, Bull Creek Continue Ewing St, right Camm Av, right Bull Creek Dr, right Leach Hwy, left Webb St, left Bull Creek Rd
15.44	STOP 1	TP 20057 Bull Creek Rd before Maberly Cr Right First Av
15.45	STOP 2	TP 20059 First Av after Peter Way Right Central Rd
15.47	STOP 3	TP 20061 Central Rd after Third Av Left Fifth Av
15.49	STOP 4	TP 23743 Fifth Av after Tuscan St Continue Fifth Av
15:50	STOP 5	TP 23744 Fifth Av before Corinthian Rd W Right Corinthian Rd W
15:51	STOP 6	TP 20080 Corinthian Rd W after Sixth Av Left Beatrice Av
15:52	STOP 7	TP 20088 Beatrice Av after Adlam Cres Right Tribute St W which turns into Modillion Av N
15.54	STOP 8	TP 20099 Modillion Av after Holmes St Right Barbican St, left Leach Hwy, keep left and take the ramp onto Centenary Av
15.58	STOP 9	TP 12116 Cantenary Av before Manning Rd Left Manning Rd, left Drogheda Way, at roundabout take 1st exit for Waterford Av
16.02	STOP 10	71 Waterford Av, Waterford Continue Waterford Av, left Cashel Way, left Carlow Cir, left Carrick Way
16.06	STOP 11	Roadside Carrick Way, Waterford Left Kilkenny Cir
16.07	STOP 12	Roadside 50 Kilkenny Cir, Waterford Left Fairview Gdns
16.08	STOP 13	Roadside Fairview Gdns after Sion Close Continue fairview Gdns which flows onto Elderfield Rd, left Griffin Cr
16.10	STOP 14	TP 25765 Griffin Cres after Elderfield Rd Left Marsh Av
16.12	STOP 15	TP 12062 Marsh Av after Parsons Av Right Hope Av, left Klem Av
16.13	STOP 16	TP 12065 Klem Av before Letchworth Centre Av Continue Klem Av
16.14	STOP 17	TP 12066 Klem Av before Howard Pde Right Howard Pde, right Welwyn Av
16.17	STOP 18	Roadside Welwyn Av after Conochie Cr (Manning Shops) Left Manning Rd, Right Ley St
16.19	STOP 19	TP 11974 Ley St after Philp Av Right Henley St, left Talbot Av
16.21	STOP 20	TP 11934 Talbot Av after Amery St Continue Talbot Av
16.22	STOP 21	TP 11935 Talbot Av after Alston Av Continue straight onto Barker Av which flows onto Thelma St
16.26	STOP 22	TP 11912 Thelma St after Coode St Right Labouchere Rd, right Preston St, left Coode St
16.29	STOP 23	TP 11884 Coode St before South Tce Continue Coode St
16.31	STOP 24	TP 11887 Coode St before Angelo St Right Angelo St
16.32	STOP 25	Roadside Angelo St after Anthony St Right Douglas Av, left Market St
16.33	STOP 26	Roadside Market St after Douglas Av Continue Market St
16.35	STOP 27	Roadside Market St after St King St Right Dyson St, left Bright St, right Banksia Tce
16.36	STOP 28	Roadside Banksia Tce after Seventh Av Left George St
16.37	STOP 29	TP 11811 George St after Landsdowne Rd Right Berwick St
16.43	TERMINATE	TP 11755 Berwick St after Langler

HORIZONS WEST PRIVATE BUS SERVICE

Aubin Grove (formerly Wandii)



All Saints' College
Ewing Ave

**Lyon Rd,
Aubin Grove**

HORIZONS WEST PRIVATE BUS SERVICE**Aubin Grove
(formerly Wandii)**

TO VIEW THE DIGITAL MAP, PLEASE CLICK ON THE ICON OR SCAN THE QR CODE.

**MORNING PICKUP**

7:21	STOP 0	298 Lyon Rd, Aubin Grove (opp. Aubin Grove PS) Continue Lyon Rd, right Gaebler Rd
7:23	STOP 1	Roadside Gaebler Rd @ Aubin Grove Vet Continue Gaebler Rd
7:24	STOP 2	Roadside Gaebler Rd after Brindabella Av (237 Gaebler Rd) Continue Gaebler Rd, left Beenyup Rd, left Gibbs Rd, right Aurora Dr
7:25	STOP 3	128 Aurora Drive, Atwell Continue Aurora Drive
7:26	STOP 4	Roadside 10 Aurora Drive, Atwell Right Bartram Rd, left Brenchley Dr, right Waters Av, right Lanao Way
7:29	STOP 5	Roadside @ Atwell Shops, Lanao Way Left Reynardson Av, right Lydon Blvd, left Tapper Rd, right Armadale Rd, left Ghostgum Av, left Clementine Blvd
7:34	STOP 6	TP 28346 Clementine Blvd after Elderflower St Continue Clementine Blvd
7:37	STOP 7	TP 28353 Clementine Blvd after Mudstone Rd At the roundabout take the first exit onto Clementine Boulevard. At the roundabout take the third exit onto Clementine Boulevard, continue straight, right Jandakot Rd, continue straight onto Mason Rd
7:43	STOP 8	Roadside Mason Rd after Brescia Lane (just before Burtonia Gardens Park) Bus stop no. TBA Left Wright Rd
7:44	STOP 9	TP 26062 Wright Rd after Marseille Gdns (opp. Piara Waters PS) Continue Wright Rd
7:45	STOP 10	TP 26245 Wright Rd before Broadway Blvd Continue Wright Rd
7:46	STOP 11	TP 26179 Wright Rd before Heronwood Glde Continue Wright Rd
7:47	STOP 12	TP 25415 Wright Rd after Whitehorse Dr Continue Wright Rd
7:48	STOP 13	TP 23730 Wright Rd before Lauraine Dr Continue Wright Rd, left Ranford Rd, left Queensgate Dr, left Goodwood Way
7:54	STOP 14	76 Goodwood Way Canning Vale Continue Goodwood Way
7:55	STOP 15	120 Goodwood Way, Canning Vale Continue Goodwood Way which turns into Southacre Dr
7:56	STOP 16	TP 20704 Southacre Dr, Canning Vale Continue Southacre Dr
8:00	STOP 17	TP 20705 Southacre Dr, Canning Vale Right Wilfred Rd, left Ranford Rd, continue straight onto South St, right Karel Av, Parry Av, right Camm Av, right Ewing Av
8:20	TERMINATE	All Saints College, Ewing Av, Bull Creek

HORIZONS WEST PRIVATE BUS SERVICE**Aubin Grove
(formerly Wandii)**TO VIEW THE DIGITAL MAP, PLEASE CLICK
ON THE ICON OR SCAN THE QR CODE.**AFTERNOON RUN**

15:40	ARRIVE	All Saints College, Ewing Ave, Bull Creek Right Brockman Ave, right Karel Ave, left South St, continue onto Ranford Road, right Wilfred Rd, left Southacre Dr
15:50	STOP 1	TP 20694 Southacre Dr After Wilfred Rd Left Goodwood Way, right Eastwood Pde
15:52	STOP 2	TP 20721 Eastwood Pde Before Inveraray Cl Continue Eastwood Pde, left Southacre Dr
15:54	STOP 3	TP 20696 Southacre Dr Before Orkney Cr Continue Southacre Dr onto Goodwood Way
15:55	STOP 4	113 Goodwood Way, Canning Vale Right Dennis Way, left Nicholson Rd, right Ranford Rd, right Wright Rd
16:04	STOP 5	TP 26071 Wright Rd After Lauraine Dr (Opposite Park) Continue Wright Rd
16:05	STOP 6	TP 25416 Wright Rd After Benalla Dr Continue Wright Rd
16:06	STOP 7	TP 26180 Wright Rd Before Nicholson Rd Continue Wright Rd
16:07	STOP 8	TP 26183 Wright Rd After Broadway Blvd Continue Wright Rd
16:08	STOP 9	Wright Road, Car Bays @ Piara Waters Primary Right Mason Rd
16:09	STOP 10	Roadside 89 Mason Rd Piara Waters Continue Mason Rd onto Jandakot Rd, left Clementine Blvd
16:14	STOP 11	TP 28354 Clementine Blvd After Torwood Av Continue Clementine Blvd
16:16	STOP 12	TP 28350 Clementine Blvd After Elderflower St At rnb, take second exit onto Ghostgum Av, right Armadale Rd, left Tapper Rd, right Lydon Blvd, left Reynardson Av
16:20	STOP 13	Roadside Reynardson Av @ Shops Left Dunnage Ct onto Folland Pde, left Brenchley Dr, right Bartram Rd, left Aurora Dr
16:26	STOP 14	Roadside 9 Aurora Dr Atwell Continue Aurora Dr
16:28	STOP 15	Roadside 121 Aurora Dr Atwell Left Gibbs Rd, turn right to stay on Gibbs Rd, right Beenyup Rd
16:32	STOP 16	Roadside Beenyup Rd Before Gaebler Rd Right Gaebler Rd
16:34	STOP 17	Roadside 244 Gaebler Rd Aubin Grove Continue Gaebler Rd
16:35	STOP 18	180 Gaebler Rd Aubin Grove Left Lyon Rd
16:36	TERMINATE	Roadside Lyon Rd @ Aubin Grove Primary

TRANSPERTH BUS ROUTE

Bull Creek Station

MORNING SERVICE (925)

The 925 Transperth bus departs Bull Creek Station (Stand 8 Stop 23704) at 8.13am and arrives at All Saints' College at around 8.19am. Please note that this is not a Special School bus and is the regular 925 service with a deviation to All Saints' College.

AFTERNOON SERVICE (759) SPECIAL SCHOOL RUN

Departs the College (in front of the Centre for Performing Arts venue) at 3.40pm, arrives at Bull Creek Station at 3.48pm.



