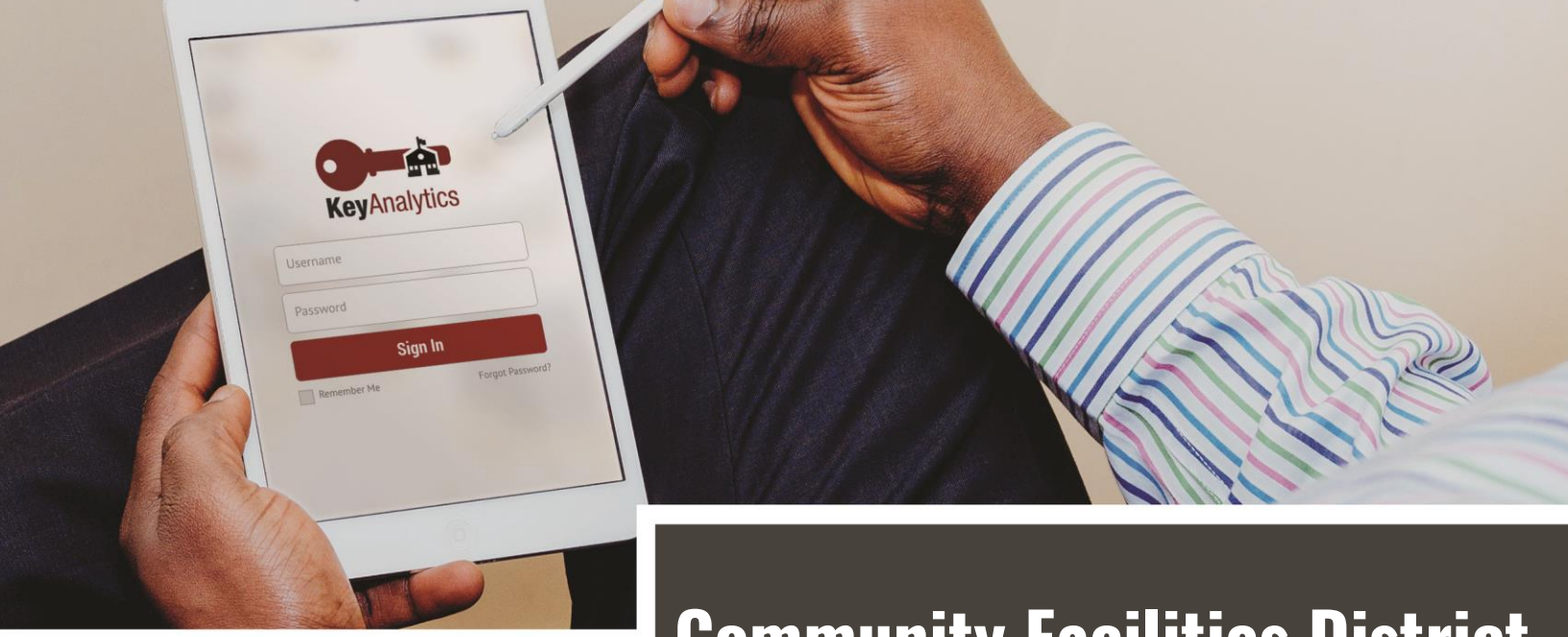



Community Facilities District No. 3 Annual Special Tax Report

Fiscal Year Ending June 30, 2020

San Ysidro School District

2020 / 2021



KeyAnalytics

A division of California Financial Services

District Administration

San Ysidro School District
4350 Otay Mesa Road,
San Ysidro, CA 92173
T. (619) 428-4476

Trustee

U.S. Bank National Association
60 Livingston Avenue
St. Paul, MN 55107
T. (651) 466-6302

Special Tax Administrator

Key Analytics
Division of California Financial Services
555 Corporate Drive, Suite 100
Ladera Ranch, CA 92694
T. (949) 282-1077

Table of Contents

Introduction ---------- 1

I. CFD Background ---------- 3

A. Certificate Pledge Agreements ---------- 3

B. Summary of Certificates ---------- 4

II. Fiscal Year 2019/2020 Special Tax Levy ---------- 5

A. Special Tax Levy ---------- 5

B. Special Tax Collections and Delinquencies ---------- 5

III. Fund and Account Balances ---------- 7

A. School District Fund ---------- 7

B. Trustee Accounts ---------- 7

IV. Annual Special Tax Requirement ---------- 9

A. Annual Special Tax Requirement ---------- 9

B. Administrative Expense Budget ---------- 10

V. Development ---------- 11

A. Final Land Use ---------- 11

B. Prepayments ---------- 14

VI. Fiscal Year 2020/2021 Special Tax Levy ---------- 15

Exhibit A – Rate and Method of Apportionment

Exhibit B – Revenue Pool and Certificate Lease Payment Schedule

Exhibit C – Delinquent Special Tax Report

Exhibit D – Summary of Transactions for School District Fund

Exhibit E – CFD Boundary Maps

Exhibit F – Assessor's Parcel Maps

Exhibit G – Special Tax Roll for Fiscal Year 2020/2021

Introduction

Community Facilities District No. 3 ("CFD No. 3") of the San Ysidro School District (the "School District") was formed pursuant to the terms and provisions of the "Mello-Roos Community Facilities Act of 1982", being Chapter 2.5, Part 1, Division 2, Title 5 of the Government Code of the State of California (the "Act"). CFD No. 3 is authorized under the Act to finance certain school facilities (the "Authorized Facilities") as established at the time of formation. The boundaries of CFD No. 3 encompass approximately 682 acres within the City of San Diego.

This Report summarizes certain general and administrative information and analyzes the financial obligations of CFD No. 3 for the purpose of establishing the Special Tax Levy for Fiscal Year 2019/2020. The Annual Special Tax Levy is calculated pursuant to the Rate and Method of Apportionment ("RMA") which is attached to this Report as Exhibit A.

All capitalized terms not defined herein are used and defined in the RMA and/or the various Trust Agreements (as defined herein).

This Report is organized into the following Sections:

Section I – CFD Background

Section I provides background information relating to the long-term obligations issued by the School District to finance the Authorized Facilities and the related obligations of CFD No. 3.

Section II – Fiscal Year 2019/2020 Special Tax Levy

Section II provides information regarding the levy and collection of Special Tax for Fiscal Year 2019/2020 and an accounting of the remaining collections.

Section III – Fund and Account Balances

Section III examines the financial activity within the funds and accounts associated with CFD No. 3.

Section IV – Annual Special Tax Requirement

Section IV calculates the Annual Special Tax Requirement based on the obligations of CFD No. 3 for Fiscal Year 2020/2021.

Section V – Special Tax Classification

Section V provides updated information regarding the Special Tax classification of parcels within CFD No. 3.

Section VI – Fiscal Year 2020/2021 Special Tax Levy

Section VI provides the Fiscal Year 2020/2021 Special Tax levy based on updated Special Tax classifications and the Annual Special Tax Requirement.

I. CFD Background

In order to finance the Authorized Facilities, the School District has periodically issued long-term obligations in the form of Certificates of Participation ("Certificates"). The Certificates are secured and repaid by scheduled lease payments due on a semi-annual basis ("Lease Payments").

In order to minimize the interest rates and the costs associated with the issuance of the Certificates, the School District has combined the issuance of Certificates repaid through the collection of Special Taxes by CFD No. 3 with those repaid from other revenue sources including Community Facilities District Nos. 1 and 2 and redevelopment pass-through payments. A table summarizing the revenue pool and annual Lease Payment obligations is included as Exhibit B.

A. Certificate Pledge Agreements

CFD No. 3 has entered into a Pledge Agreement with the School District, which pledges the Annual Special Taxes to pay the Lease Payments on the Certificates. The Special Taxes collected by CFD No. 3 are pledged, pursuant to the Pledge Agreement, to the Lease Payments of the School District's 2012 Certificates of Participation (School Facilities Project) issued in the amount of $10,409,714.55 on January 31, 2012 (the "2012 Certificates"), the 2015 Refunding Certificates of Participation issued in the amount of $21,585,000.00 on August 18, 2015 (the "2015 Certificates") and the 2016 Refunding Certificates of Participation issued in the amount of $6,505,000 on September 29, 2016 (the "2016 Certificates").

The Special Taxes levied and collected on taxable property within CFD No. 3 (net of certain administrative expenses of CFD No. 3) are pledged in whole on a parity basis to the payment of Lease Payments of the 2012 Certificates, 2015 Certificates and the 2016 Certificates.

B. Summary of Certificates

A summary of the Certificates issued by the School District are outlined in the table below.

Certificates of Participation of the School District

Series	Revenues Pledged	Date of Issuance	Amount Issued	Description of Authorized Facilities
1998 Certificates of Participation	Refunded	October 13, 1998	$3,050,000	Expansion of Smythe Elementary School; Installation of HVAC at San Ysidro Middle School; Acquisition of School Buses
2001 Certificates of Participation	Refunded	June 5, 2001	$7,075,000	Purchase of Ocean View Hills School Site
2005 Certificates of Participation	Refunded	January 25, 2005	$17,000,000	Purchase of Vista Del Mar Elementary School Site; Construction of Ocean View Hills School
2007 Certificates of Participation	Refunded	November 29, 2007	$7,330,000	Construction of Vista Del Mar Elementary School
2012 Certificates of Participation	CFD Nos. 1, 2, and 3	January 31, 2012	$10,409,715	Construction of Vista Del Mar Elementary School
2015 Refunding Certificates of Participation	CFD Nos. 1, 2 and 3	August 18, 2015	$21,585,000	Refund the outstanding 1998 Certificates, 2001 Certificates and 2005 Certificates
2016 Refunding Certificates of Participation	CFD Nos. 1, 2 and 3	September 29, 2016	$6,505,000	Refund the outstanding 2007 Certificates

II. Fiscal Year 2019/2020 Special Tax Levy

Each Fiscal Year, CFD No. 3 levies and collects Special Taxes pursuant to the RMA in order to meet the obligation for that Fiscal Year. This Section provides a summary of the levy and collection of Special Taxes in Fiscal Year 2019/2020.

A. Special Tax Levy

The Special Tax levy for Fiscal Year 2019/2020 is summarized by Special Tax classification in the table below.

Fiscal Year 2019/2020 Special Tax Levy

Land Use Class	Unit Type	Building Square Footage	Number of Units/Acres	Average Special Tax Rate [1]	Total Special Taxes
1	Detached	≥ 2,801	404 Units	$1,130.82 per Unit	$456,852.54
2	Detached	2,401 – 2,800	186 Units	930.33 per Unit	173,041.48
3	Detached	2,101 – 2,400	255 Units	866.73 per Unit	219,283.58
4	Detached	1,901 – 2,100	265 Units	856.77 per Unit	227,043.40
5	Detached	1,601 -1,900	303 Units	856.61 per Unit	259,551.74
6	Detached	≤ 1,600	20 Units	650.08 per Unit	13,001.60
7	Attached [2]	1,501 – 1,600	40 Units	812.85 per Unit	32,513.84
8	Attached	1,301 -1,500	95 Units	763.41 per Unit	72,524.40
9	Attached	≤ 1,300	Units	N/A	0.00
10	Apartment [3]	≤ 1,600	641 Units	673.06 per Unit	432,009.66
11	Senior	N/A	0 Units	N/A	0.00
Developed Property			*2,209 Units*	*N/A*	*$1,885,822.24*
Undeveloped Property			*57.55 Acres*	*$0.00 per Acre*	*$0.00*
Total					**$1,885,822.24**

[1] Reflects the average Special Tax Rate since the Initial Assigned Special Tax Rate for Developed Property for a specific Fiscal Year is calculated based on the Index escalator, thus the average Special Tax Rate may not reflect the actual Assigned Special Tax Rate for each parcel in a given Special Tax Class.
[2] Units which are (i) constructed for sale purposes, (ii) are contained in a building or building in which each individual units has at least one common wall with another Unit, (iii) are not a Senior Citizen Units, and (iv) exceed 1,600 BSF are classified as Detached Units.
[3] Units which (i) are constructed solely for rental purposes to the general public, (ii) are not Senior Citizen Units, and (iii) exceed 1,600 BSF are classified as Detached Units.

B. Special Tax Collections and Delinquencies

Delinquent Special Taxes for CFD No. 3, for the Fiscal Year 2019/2020 and prior Fiscal Years are summarized in the following table. A detailed listing of the Fiscal Year 2019/2020 Delinquent Special Taxes is provided as Exhibit C.

CFD No. 3
Special Tax Collections and Delinquencies

Fiscal Year	Subject Fiscal Year					June 30, 2020	
	Aggregate Special Tax	Parcels Delinquent	Amount Collected	Amount Delinquent	Delinquency Rate	Remaining Amount Delinquent	Remaining Delinquency Rate
2014/2015	$1,375,747.94	13	$1,367,237.01	$8,510.93	0.62%	$0.00	0.00%
2015/2016	1,434,815.92	8	1,429,292.47	5,523.45	0.38%	0.00	0.00%
2016/2017	1,464,176.36	10	1,457,903.97	6,272.39	0.43%	0.00	0.00%
2017/2018	1,588,947.84	11	1,580,770.58	8,177.26	0.51%	945.38	0.06%
2018/2019	1,776,275.32	10	1,769,260.68	7,014.64	0.39%	1,087.92	0.06%
2019/2020	1,885,822.24	34	1,865,913.37	19,908.87	1.06%	19,908.87	1.06%

III. Fund and Account Balances

Special Taxes are collected by the San Diego County Tax Collector as part of the regular property tax bills. Once received by the San Diego County Tax Collector the Special Taxes are transferred to the School District where they are deposited into a designated fund. Special Taxes are periodically transferred to make Lease Payments on the Certificates and pay other authorized costs. This Section summarizes the current balances of the funds and accounts associated with CFD No. 3.

A. School District Fund

The balance of the funds being held by the School District (Fund 49.03) is $3,067,662.07. A summary of the transactions from July 1, 2019 to June 30, 2020 within this fund is included as Exhibit D.

B. Trustee Accounts

Funds and Accounts associated with the Certificates are currently being held by U.S. Bank acting as Trustee for the Certificates. These Funds and Accounts were established pursuant to the respective Trust Agreements executed in association with the 2012 Certificates, 2015 Certificates and 2016 Certificates (the "Trust Agreements").

The balances, as of June 30, 2020, of the major funds, accounts and sub-accounts being held by the respective Trustee are listed in the following table.

Trustee Fund and Account Balances as of June 30, 2020

Issuance	Account Name	Account Number	Balance
2012	2012 Proceeds Account	22921100-0	0.00
2012	Lease Payment Fund	22921100-1	635.49
2012	Reserve Fund	22921100-2	0.00
2012	Project Fund	22921100-3	0.00
2012	Prepayment Fund	22921100-4	0.00
2015	2015 Proceeds Account	21902100-0	987.98
2015	Lease Payment Fund	21902100-1	475.83
2015	Reserve Fund	21902100-2	0.00
2015	Project Fund	21902100-3	0.00
2015	Prepayment Fund	21902100-4	0.00
2016	2016 Proceeds Account	22956900-0	61.61
2016	Lease Payment Fund	22956900-1	3,618.07
2016	Reserve Fund	22956900-2	0.00
2016	Prepayment Fund	22956900-4	0.00
Total			**$5,778.98**

IV. Annual Special Tax Requirement

This Section outlines the calculation of the Special Tax levy of CFD No. 3 based on the financial obligations for Fiscal Year 2020/2021.

A. Annual Special Tax Requirement

The Special Taxes of CFD No. 3 are calculated in accordance and pursuant to the RMA. Pursuant to the Pledge Agreement, all Special Taxes not required to pay costs associated with the administration of CFD No. 3 are pledged to the payment of the Lease Payments. The table below shows the calculation of the Annual Special Tax Requirement for Fiscal Year 2020/2021.

Annual Special Tax Requirement for CFD No. 3

Fiscal Year 2019/2020 Remaining Sources		**$3,067,662.07**
Balance of Fund 49 (as of June 30, 2020)	$3,067,662.07	
Fiscal Year 2019/2020 Remaining Obligations		**($1,579,959.13)**
Administrative Expense Contingency	($30,000.00)	
COPs Lease Payment Pledge [1]	($711,251.92)	
Direct Construction	($838,707.21)	
Fiscal Year 2019/2020 Revenue for Future COP Payments		**$1,487,702.94**
Fiscal Year 2020/2021 Obligations		**($3,484,564.22)**
Administrative Expense Budget	($43,297.29)	
Anticipated Special Tax Delinquencies [2]	($21,081.12)	
COPs Lease Payment Pledge [1]	($1,381,003.86)	
Future COPs Lease Payment Pledge [1]	($1,487,702.94)	
Direct Construction	($551,479.01)	
Fiscal Year 2020/2021 Annual Special Tax Requirement		**$1,996,861.28**

[1] Pursuant to the respective Pledge Agreements, Special Taxes are pledged for Lease Payments on the 2012 Certificates, 2015 Certificates and 2016 Certificates. Any amounts not required to pay Lease Payments may be used to issue additional parity Certificates or purchase/construction Authorized Facilities.
[2] Assumes the Fiscal Year 2019/2020 delinquency rate of 1.06%.

B. Administrative Expense Budget

Each year a portion of the Special Tax Levy is used to pay for the administrative expenses incurred by the School District to levy the Special Tax and administer the debt issued to financed Authorized Facilities. The estimated Fiscal Year 2020/2021 Administrative Expenses are shown in the table below.

Fiscal Year 2020/2021 Budgeted Administrative Expenses

Administrative Expense	Fiscal Year 2020/2021 Budget
District Staff and Expenses	$10,000.00
Consultant Expenses	18,200.00
County Tax Collection Fees	164.70
Contingency for Legal	14,932.59
Total Expenses	**$43,297.29**

V. Development

Each Fiscal Year, parcels within CFD No. 3 are assigned a Special Tax Classification based on the parameters outlined in the RMA. This Section outlines how parcels are classified and the amount of taxable property within CFD No. 3. For reference, the boundary map of CFD No. 3 is included as Exhibit E and the current Assessor's Parcel maps are included as Exhibit F.

A. Final Land Use

Pursuant to the RMA, a parcel is considered to be classified as Developed Property once a Building Permit is issued prior to January 1 of the prior Fiscal Year. Once classified as Developed Property, each parcel is taxed for a period not to exceed 30 years. Building Permits have been issued on all parcels zoned by the County of San Diego as residential property within CFD No. 3. The table on the next page summarizes the number of parcels with Building Permits issued and the fiscal year those parcels were initially classified as Developed Property.

Summary of Parcels Classified as Final Land Use
Fiscal Year 2020/2021

Initial Tax Year	Classification	Number of Units
1999/2000	Developed Property	242
2000/2001	Developed Property	83
2001/2002	Developed Property	91
2002/2003	Developed Property	118
2003/2004	Developed Property	164
2004/2005	Developed Property	166
2005/2006	Developed Property	69
2006/2007	Developed Property	126
2007/2008	Developed Property	51
2008/2009	Developed Property	664
2009/2010	Developed Property	8
2010/2011	Developed Property	16
2015/2016	Developed Property	40
2017/2018	Developed Property	111
2018/2019	Developed Property	179
2019/2020	Developed Property	81
2020/2021	Developed Property	80
Total		**2,289**

As of January 1, 2020, Building Permits have been issued on 1,568 parcels (2,333 Units) zoned by the County of San Diego as residential property. According to the San Diego County Assessor, an additional 57.55 acres of Undeveloped Property is zoned for residential development within CFD No. 3. The table below summarizes the Special Tax classification within CFD No. 3 for the prior Fiscal Year and Fiscal Year 2020/2021.

New Development within CFD No. 3

Land Use Class	Unit Type	Building Square Footage	Fiscal Year 2019/2020 Number of Units/Acres	Fiscal Year 2020/2021 Number of Units/Acres
1	Detached	⩾ 2,801	404	404
2	Detached	2,401 – 2,800	186	186
3	Detached	2,101 – 2,400	255	255
4	Detached	1,901 – 2,100	265	280
5	Detached	1,601 -1,900	303	336
6	Detached	⩽ 1,600	20	20
7	Attached	1,501 – 1,600	40	40
8	Attached	1,301 -1,500	95	127
9	Attached	⩽ 1,300	0	0
10	Apartment	⩽ 1,600	641	641
11	Senior	N/A	0	0
Total Developed Property			***2,209***	***2,289***
Total Undeveloped Property			***57.55 Acres***	***40.59 Acres***

B. Prepayments

Developed Property may be prepaid in whole or in part any time after an Assessor's Parcel is first classified as Developed Property as long as there are no delinquent Special Taxes, penalties or interest charges outstanding. The table below lists the Assessor's Parcels that have prepaid the Special Tax along with the information regarding the Notice of Cancellation of Special Tax recorded with the County of San Diego Recorder's Office.

Prepayments within CFD No. 3

Assessor's Parcel Number	Land Use Classification	Unit/Building Square Footage	Number of Units	Initial Tax Year	Recordation Number
645-341-69-00	1	Detached Unit / > 2,801	1	2009/2010	2014-0227298
645-040-79-11	8	Attached Unit / 1,301 BSF - 1,500	1	2018/2019	2019-0366099
645-040-75-00	10	Apartment Unit / < 1,600	42	2019/2020	2019-0366100

VI. Fiscal Year 2020/2021 Special Tax Levy

Each Fiscal Year, the Special Tax is levied up to the maximum rate, as determined by the provisions of the RMA, in the amount needed to satisfy the Annual Special Tax Requirement.

Based on the Annual Special Tax Requirement listed in Section IV, CFD No. 3 will levy 100% of the maximum Special Tax allowable on each parcel classified as Final Land Use. The Special Tax Roll, containing a listing of each parcel's Special Tax, calculated pursuant to the RMA, can be found attached as Exhibit G.

A summary of the Special Tax levy for Fiscal Year 2020/2021 by Property Category as determined by the RMA for CFD No. 3 can be found in the table below.

Special Tax Levy of CFD No. 3

Land Use Class	Unit Type	Building Square Footage	Number of Units/Acres	Average Special Tax Rate [1]	Total Special Taxes
1	Detached	⩾ 2,801	404 Units	$1,153.44 per Unit	$465,988.44
2	Detached	2,401 – 2,800	186 Units	948.93 per Unit	176,501.90
3	Detached	2,101 – 2,400	255 Units	884.07 per Unit	223,668.98
4	Detached	1,901 – 2,100	280 Units	884.45 per Unit	247,645.24
5	Detached	1,601 -1,900	336 Units	883.59 per Unit	296,887.48
6	Detached	⩽ 1,600	20 Units	663.08 per Unit	13,261.60
7	Attached [2]	1,501 – 1,600	40 Units	829.10 per Unit	33,164.14
8	Attached	1,301 -1,500	127 Units	780.27 per Unit	99,093.66
9	Attached	⩽ 1,300	Units	N/A	0.00
10	Apartment [3]	⩽ 1,600	641 Units	687.44 per Unit	440,649.84
11	Senior	N/A	0 Units	N/A	0.00
Developed Property			*2,289 Units*	*N/A*	*$1,996,861.28*
Undeveloped Property			*40.59 Acres*	*$0.00 per Acre*	*$0.00*
Total					**$1,996,861.28**

[1] Reflects the average Special Tax Rate since the Initial Assigned Special Tax Rate for Developed Property for a specific Fiscal Year is calculated based on the Index escalator, thus the average Special Tax Rate may not reflect the actual Assigned Special Tax Rate for each parcel in a given Special Tax Class.
[2] Units which are (i) constructed for sale purposes, (ii) are contained in a building or building in which each individual units has at least one common wall with another Unit, (iii) are not a Senior Citizen Units, and (iv) exceed 1,600 BSF are classified as Detached Units.
[3] Units which (i) are constructed solely for rental purposes to the general public, (ii) are not Senior Citizen Units, and (iii) exceed 1,600 BSF are classified as Detached Units.

o:\unregulated\san ysidro\cfd administration\cfd no. 3\fy 2021\sanysidrosd_cfd3_fy20202021_specialtaxreport_final.docx

Exhibit A

Rate and Method of Apportionment

RATE AND METHOD OF APPORTIONMENT FOR COMMUNITY FACILITIES DISTRICT NO. 3 (OCEAN VIEW HILLS, SOUTH PALM VISTA AND CORPORATE CENTER PROJECTS) OF THE SAN YSIDRO SCHOOL DISTRICT

Special Taxes shall be levied on and collected in Community Facilities District No. 3 ("CFD") of the San Ysidro School District ("School District") in each Fiscal Year, in an amount determined through the application of the Rate and Method of Apportionment ("RMA") described below. All the real property in the CFD, unless exempted by law or by the provisions hereof, shall be taxed for the purposes, to the extent, and in the manner herein provided.

SECTION A
DEFINITIONS

The terms hereinafter set forth have the following meanings:

"**Acreage**" means the land area of an Assessor's Parcel as shown on an Assessor's Parcel Map or as calculated from the applicable Assessor's Parcel Map by the Board.

"**Act**" means the Mello-Roos Community Facilities Act of 1982 as amended, being Section 53311, *et. seq.*, of the Government Code of the State of California.

"**Additional Assigned Annual Special Tax**" means the Special Tax of that name, calculated pursuant to Section E.

"**Additional Developed Annual Special Tax Requirement**" means the amount to be used in determining the Annual Special Taxes to be levied on Developed Property as described in Step Three of Section F in order to pay in any Fiscal Year: (i) debt service or other periodic costs on all Bonds or other indebtedness of the CFD currently outstanding, (ii) Administrative Expenses, and (iii) any amount required to establish or replenish any reserve funds established in connection with the Bonds or other indebtedness of the CFD, less (i) the sum of the amounts levied in Step One and Step Two of Section F and (ii) reserve fund earnings in excess of the reserve fund requirement which are not allocable to Rebatable Arbitrage.

"**Additional Undeveloped Annual Special Tax Requirement**" means the amount to be used in determining the Annual Special Taxes to be levied on Undeveloped Property as described in Step Two of Section F in order to pay in any Fiscal Year: (i) debt service or other periodic costs on all Bonds or other indebtedness of the CFD currently outstanding, (ii) Administrative Expenses, (iii) costs associated with the purchase, lease, and installation of temporary, interim school facilities, and (iv) any amount required to establish or replenish any reserve funds established in connection with the Bonds or other indebtedness of the CFD, less (i) the sum of the amounts levied in Step One of Section F and (ii) reserve fund earnings in excess of the reserve fund requirement which are not allocable to Rebatable Arbitrage.

"**Administrative Expenses**" means any ordinary and necessary expenses incurred by the School District on behalf of the CFD related to the determination of the amount of the levy of Special Taxes, the collection of Special Taxes including the expenses of collecting delinquencies, the administration of Bonds, the payment of salaries and benefits or appropriate allocation thereof of any School District employee whose duties are directly related to the administration of the CFD, and costs otherwise incurred in order to carry out the authorized purposes of the CFD.

"**Annual Special Tax**" means the Special Tax actually levied each Fiscal Year against an Assessor's Parcel of Taxable Property pursuant to Section F.

"**Apartment Unit**" **or** "**A/DU**" means a Unit which (i) is constructed solely for rental purposes to the general public, (ii) is not a Senior Citizen Unit, and (iii) does not exceed 1,600 BSF.

"**Assessor's Parcel**" means a lot or parcel of land designated on an Assessor's Parcel Map with an assigned Assessor's Parcel Number within the boundaries of the CFD.

"**Assessor's Parcel Map**" means an official map of the Assessor of the County designating parcels by Assessor's Parcel Number.

"**Assessor's Parcel Number**" means that number assigned to an Assessor's Parcel by the Assessor of the County for purposes of identification.

"**Assigned Annual Special Tax**" means (i) for Undeveloped Property, the Special Tax of that name calculated pursuant to Section E, and (ii) for Developed Property, the sum of the Base Assigned Annual Special Tax and the Additional Assigned Annual Special Tax.

"**Attached Unit**" **or** "**MFA/DU**" means a Unit which (i) is constructed for sale purposes, (ii) is contained in a building or buildings in which each of the individual Units has at least one common wall with another Unit, (iii) is not a Senior Citizen Unit, and (iv) does not exceed 1,600 BSF.

"**Base Assigned Annual Special Tax**" means the Special Tax of that name, calculated pursuant to Section E.

"**Board**" means the Governing Board of the School District or its designee(s).

"**Bonds**" means any obligation to repay a sum of money, including obligations in the form of bonds, notes, certificates of participation, long-term leases, loans from government agencies, or loans from banks, other financial institutions, private businesses, or individuals, or long-term contracts, or any refunding thereof, which obligation may be incurred by the CFD and paid by Special Taxes.

"**Building Square Footage**" or "**BSF**" means the square footage of assessable internal living space, exclusive of garages or other structures not used as living space, as determined by reference to the building permit application for such Assessor's Parcel.

"**CFD**" means Community Facilities District No. 3 (Ocean View Hills, South Palm Vista and Corporate Center Projects) established by the School District under the Act.

"**Calendar Year**" means the period commencing on January 1 of any year and ending the following December 31.

"**City**" means the City of San Diego.

"**Commercial/Industrial Property**" means all Assessor's Parcels included in any of the areas designated as a "Commercial/Industrial Area" on the Community Facilities District Map, as amended from time to time by the Board, attached hereto as Section N, provided that such Assessor's Parcels are zoned for commercial/industrial use. In the event that such Assessor's Parcels are not zoned for commercial/industrial use, such Assessor's Parcels shall not be classified as Commercial/Industrial Property.

"**County**" means the County of San Diego.

"**Detached Unit**" **or** "**SFD/DU**" means (i) a Unit constructed for sale purposes and which does not have any common walls with another Unit, or (ii) a Unit constructed for sale purposes which is contained in a building or buildings in which each of the individual Units has at least one common wall with another Unit and which is not a Senior Citizen Unit and which exceeds 1,600 BSF, or (iii) a Unit which is constructed solely for rental purposes to the general public and which is not a Senior Citizen Unit and which exceeds 1,600 BSF.

"**Developed Property**" means all Assessor's Parcels in the CFD for which a building permit was issued on or before January 1 of the prior Fiscal Year for the construction of a residential structure.

"**Exempt Property**" means all Assessor's Parcels in the CFD designated as being exempt from Special Taxes in Section K.

"**Final Map**" means a final tract map, parcel map, lot line adjustment, or functionally equivalent map or instrument that creates building sites, recorded in the County Office of the Recorder.

"**Fiscal Year**" means the period commencing on July 1 of any year and ending the following June 30.

"**Gross Prepayment Amount**" means the amount of that name applicable to an Assessor's Parcel as described and calculated as provided in Section H.

"**Index**" means the greater of (i) the annual percentage change in the Marshall & Swift Class D Wood Frame Western Index for the twelve (12) months ending November 30 of the prior Calendar Year or (ii) two percent (2.00%). In the event the Marshall & Swift Class D Wood Frame Western Index ceases to be published, the Index shall be based on a comparable index reasonably determined by the Board.

"**Land Use Class**" means any of the classes of Developed Property listed in Table 1 below.

"**Maximum Special Tax**" means the maximum Special Tax, determined in accordance with Section C, that can be levied in any Fiscal Year on an Assessor's Parcel of Taxable Property.

"**One-Time Special Tax**" means the single payment Special Tax which shall be collected by the CFD for an Assessor's Parcel of Undeveloped Property at the issuance of a building permit for the construction of one or more Apartment Units on such Assessor's Parcel.

"**Optional Prepayment Special Tax**" means the single payment Special Tax which may be paid to the CFD to prepay the Annual Special Tax obligation for an Assessor's Parcel in full, as described in Section G.

"**Partial Prepayment Amount**" means the dollar amount required to prepay a portion of the Annual Special Tax obligation on an Assessor's Parcel, determined pursuant to Section I.

"**Planning Area**" means any of the areas designated as a "Planning Area" on the Community Facilities District Map, as amended from time to time by the Board, attached hereto as Section N and used pursuant to Section G in the identification of the Assessor's Parcels for which Optional Prepayment Special Taxes may be paid.

"**Prepayment Amount**" means the dollar amount required to prepay all of the Annual Special Tax obligation on an Assessor's Parcel, determined pursuant to Section H.

"**Prepayment Portion**" means the percent by which the owner of the Assessor's Parcel is partially prepaying the Annual Special Tax obligation.

"**Proportionately**" means that the ratio of the actual Annual Special Tax levy to the applicable Special Tax is equal for all applicable Assessor's Parcels.

"**Rebatable Arbitrage**" means, as of any date, the amount required to be set aside for payment to the United States pursuant to Section 148(f)(2) of the Internal Revenue Code and any applicable tax certificate.

"**Senior Citizen Unit**" **or** "**SC/DU**" means a Unit designated as senior citizen housing, part of a residential care facility for the elderly, or part of a multi-level care facility for the elderly as referred to in California Government Code Section 65995.1. For purposes hereof, it shall be sufficient to designate a Unit as a Senior Citizen Unit if Senior Citizen Restrictions have been effected with respect to such Unit.

"**Senior Citizen Restriction**" means a restriction limiting the use of Units to senior citizen housing, as defined in Section 65995.1 of the Government Code, under a final map, other governmental entitlements, or a declaration of covenants, conditions and restrictions or any similar binding recorded instrument that may not be amended without the consent of the School District.

"**Special Tax**" means any of the special taxes applicable to Assessor's Parcels of Taxable Property.

"**Taxable Property**" means all Assessor's Parcels within the boundaries of the CFD which are not exempt from Special Taxes pursuant to Section K below.

"**Undeveloped Property**" means all Assessor's Parcels of Taxable Property which are not Developed Property.

"Unit" means each separate residential dwelling unit which comprises an independent facility capable of conveyance separate from adjacent residential dwelling units and which shall be classified as a Detached Unit, an Attached Unit, an Apartment Unit, or a Senior Citizen Unit.

SECTION B
CLASSIFICATION OF ASSESSOR'S PARCELS

For each Fiscal Year, beginning with Fiscal Year 1998-99, each Assessor's Parcel shall be classified as Exempt Property or Taxable Property. Each Assessor's Parcel of Taxable Property shall be further classified as Developed Property or Undeveloped Property. In addition, each Assessor's Parcel of Developed Property shall be assigned to a Land Use Class by reference to Table 1.

TABLE 1
LAND USE CLASSES

Land Use Class	Unit	BSF
1	Detached Unit	≥2,801
2	Detached Unit	2,401 - 2,800
3	Detached Unit	2,101 - 2,400
4	Detached Unit	1,901 - 2,100
5	Detached Unit	1,601 - 1,900
6	Detached Unit	≤ 1,600
7	Attached Unit[1]	1,501 - 1,600
8	Attached Unit	1,301 - 1,500
9	Attached Unit	≤ 1,300
10	Apartment Unit[2]	≤ 1,600
11	Senior Citizen Unit	NA

[1] Units which (i) are constructed for sale purposes, (ii) are contained in a building or buildings in which each of the individual Units has at least one common wall with another Unit, (iii) are not a Senior Citizen Unit, and (iv) exceed 1,600 BSF are classified as Detached Units. See definitions.
[2] Units which (i) are constructed solely for rental purposes to the general public, (ii) are not Senior Citizen Units, and (iii) exceed 1,600 BSF are classified as Detached Units. See definitions.

SECTION C
MAXIMUM SPECIAL TAXES

1. Developed Property

The Maximum Special Tax for an Assessor's Parcel of Developed Property shall be the amount derived by the application of the Assigned Annual Special Tax.

2. Undeveloped Property

The Maximum Special Tax for an Assessor's Parcel of Undeveloped Property shall be the sum of (i) the One-Time Special Tax applicable to such Assessor's Parcel and (ii) the amount derived by the application of the Assigned Annual Special Tax.

SECTION D
ONE-TIME SPECIAL TAXES

A One-Time Special Tax shall be collected by the CFD for an Assessor's Parcel of Undeveloped Property at the issuance of a building permit for the construction of one or more Apartment Units on such Assessor's Parcel. The One-Time Special Tax for Calendar Year 1998 shall be $666 per Apartment Unit. Each January 1, commencing January 1, 1999, the One-Time Special Tax per Apartment Unit shall be increased by the Index.

SECTION E
ASSIGNED ANNUAL SPECIAL TAXES

1. Developed Property

The Assigned Annual Special Tax for each Assessor's Parcel of Developed Property shall be the sum of (i) the Base Assigned Annual Special Tax and (ii) the Additional Assigned Annual Special Tax.

a. Base Assigned Annual Special Tax

i. Base Assigned Annual Special Tax for New Developed Property

The Base Assigned Annual Special Tax for an Assessor's Parcel of Developed Property in the first Fiscal Year in which such Assessor's Parcel is classified as Developed Property shall be determined by reference to Table 2, subject to increase as described below.

TABLE 2
BASE ASSIGNED ANNUAL SPECIAL TAXES
FISCAL YEAR 1998-99

Land Use Class	Unit	BSF	Base Assigned Annual Special Tax
1	Detached Unit	≥2,801	$701.84 per Unit
2	Detached Unit	2,401 - 2,800	$567.43 per Unit
3	Detached Unit	2,101 - 2,400	$526.38 per Unit
4	Detached Unit	1,901 - 2,100	$499.70 per Unit
5	Detached Unit	1,601 - 1,900	$454.56 per Unit
6	Detached Unit	≤ 1,600	$428.90 per Unit
7	Attached Unit[1]	1,501 - 1,600	$394.02 per Unit
8	Attached Unit	1,301 - 1,500	$366.31 per Unit
9	Attached Unit	≤ 1,300	$326.30 per Unit
10	Apartment Unit[2]	≤ 1,600	$364.57 per Unit
11	Senior Citizen Unit	NA	$0.00 per Unit

[1] Units which (i) are constructed for sale purposes, (ii) are contained in a building or buildings in which each of the individual Units has at least one common wall with another Unit, (iii) are not a Senior Citizen Unit, and (iv) exceed 1,600 BSF are classified as Detached Units. See definitions.
[2] Units which (i) are constructed solely for rental purposes to the general public, (ii) are not Senior Citizen Units, and (iii) exceed 1,600 BSF are classified as Detached Units. See definitions.

Each July 1, commencing July 1, 1999, the Base Assigned Annual Special Tax applicable to an Assessor's Parcel shall be increased by the Index until and including the first Fiscal Year in which such Assessor's Parcel is classified as Developed Property.

ii. Base Assigned Annual Special Tax for Existing Developed Property

Each July 1, commencing the July 1 immediately following the Fiscal Year in which the Assessor's Parcel was first classified as Developed Property, the Base Assigned Annual Special Tax applicable to an Assessor's Parcel shall be increased by two percent (2.00%) of the amount in effect in the prior Fiscal Year.

b. **Additional Assigned Annual Special Tax**

i. **Additional Assigned Annual Special Tax for New Developed Property**

The Additional Assigned Annual Special Tax applicable to an Assessor's Parcel of Developed Property in the first Fiscal Year in which such Assessor's Parcel is classified as Developed Property shall be the amount determined by reference to Table 3, subject to increase as described below.

TABLE 3
ADDITIONAL ASSIGNED ANNUAL SPECIAL TAXES
FISCAL YEAR 1998-99

Land Use Class	Unit	BSF	Additional Assigned Annual Special Tax
1	Detached Unit	≥2,801	$0.00 per Unit
2	Detached Unit	2,401 - 2,800	$0.00 per Unit
3	Detached Unit	2,101 - 2,400	$16.97 per Unit
4	Detached Unit	1,901 - 2,100	$43.65 per Unit
5	Detached Unit	1,601 - 1,900	$88.80 per Unit
6	Detached Unit	≤ 1,600	$114.45 per Unit
7	Attached Unit[1]	1,501 - 1,600	$0.00 per Unit
8	Attached Unit	1,301 - 1,500	$6.59 per Unit
9	Attached Unit	≤ 1,300	$46.61 per Unit
10	Apartment Unit[2]	≤ 1,600	$0.00 per Unit
11	Senior Citizen Unit	NA	$0.00 per Unit

[1] Units which (i) are constructed for sale purposes, (ii) are contained in a building or buildings in which each of the individual Units has at least one common wall with another Unit, (iii) are not a Senior Citizen Unit, and (iv) exceed 1,600 BSF are classified as Detached Units. See definitions.
[2] Units which (i) are constructed solely for rental purposes to the general public, (ii) are not Senior Citizen Units, and (iii) exceed 1,600 BSF are classified as Detached Units. See definitions.

Each July 1, commencing July 1, 1999, the Additional Assigned Annual Special Tax applicable to an Assessor's Parcel shall be increased by the Index until and including the first Fiscal Year in which such Assessor's Parcel is classified as Developed Property.

ii. **Additional Assigned Annual Special Tax for Existing Developed Property**

Each July 1, commencing the July 1 immediately following the Fiscal Year in which the Assessor's Parcel was first classified as Developed Property, the Additional Assigned Annual Special Tax applicable to an Assessor's Parcel shall be increased by two percent (2.00%) of the amount in effect in the prior Fiscal Year.

2. **Undeveloped Property**

The Assigned Annual Special Tax for each Assessor's Parcel of Undeveloped Property shall be $8,000 per acre of Acreage in Fiscal Year 1998-99. The Assigned Annual Special Tax shall be increased by two percent (2.00%) per Fiscal Year commencing with Fiscal Year 1999-2000.

SECTION F
METHOD OF APPORTIONMENT OF ANNUAL SPECIAL TAXES

In each Fiscal Year, commencing with Fiscal Year 1998-99, the Board shall levy Annual Special Taxes on Taxable Property in the CFD as follows:

Step One: An Annual Special Tax shall be levied on each Assessor's Parcel of Developed Property in an amount equal to the Base Assigned Annual Special Tax applicable to such Assessor's Parcel, as such amount is determined pursuant to Section E.

Step Two: If the Additional Undeveloped Annual Special Tax Requirement is greater than $0, an Annual Special Tax shall additionally be levied Proportionately on each Assessor's Parcel of Undeveloped Property to satisfy the Additional Undeveloped Annual Special Tax Requirement, up to the Assigned Annual Special Tax applicable to each such Assessor's Parcel of Undeveloped Property, as such amounts are determined pursuant to Section E.

Step Three: If the Additional Developed Annual Special Tax Requirement is greater than $0, an Annual Special Tax shall additionally be levied Proportionately on each Assessor's Parcel of Developed Property to satisfy the Additional Developed Annual Special Tax Requirement, up to the Additional Assigned Annual Special Tax applicable to each such Assessor's Parcel of Developed Property, as such amounts are determined pursuant to Section E.

SECTION G
OPTIONAL PREPAYMENT SPECIAL TAXES

If there are no delinquent Special Taxes, penalties, or interest charges outstanding with respect to an Assessor's Parcel which has or will become Developed Property, as determined by the Board, the Annual Special Tax obligation for such Assessor's Parcel may be prepaid in whole or in part at the following times: (i) at the issuance of a building permit for such Assessor's Parcel if the owner of all Assessor's Parcels in the Planning Area, determined pursuant to Section N, elected

via written notification to the Board to prepay the Annual Special Tax obligation in whole or in part for all the Assessor's Parcels in such Planning Area prior to the first Final Map being recorded for the Planning Area or (ii) any time after the Fiscal Year following the Fiscal Year in which the Assessor's Parcel was first classified as Developed Property. If an Annual Special Tax obligation is to be prepaid in whole, the Optional Prepayment Special Tax for the applicable Assessor's Parcel shall be equal to the Prepayment Amount for such Assessor's Parcel as described in Section H. If an Annual Special Tax obligation is to be prepaid in part, the Optional Prepayment Special Tax for the applicable Assessor's Parcel shall be equal to the Partial Prepayment Amount for such Assessor's Parcel as described in Section I.

With respect to any Assessor's Parcel's Annual Special Tax obligation that is prepaid in whole, the Board shall cause a suitable notice to be recorded to indicate the prepayment of the Annual Special Tax obligation, and the Annual Special Tax obligation shall cease.

With respect to any Assessor's Parcel's Annual Special Tax obligation that is partially prepaid, the Board shall (i) cause a suitable notice to be recorded to indicate the partial prepayment of the Annual Special Tax obligation, and (ii) cause a suitable notice to be recorded to indicate that a portion of the Annual Special Tax obligation applicable to such Assessor's Parcel, equal to the outstanding percentage of the remaining Annual Special Tax obligation, shall continue to be applicable to such Assessor's Parcel.

Notwithstanding the foregoing, no prepayment will be allowed unless the amount of Assigned Annual Special Taxes that may be levied on Taxable Property, net of Administrative Expenses, shall be at least 1.1 times the regularly scheduled annual interest and principal payments on all currently outstanding Bonds in each future Fiscal Year.

SECTION H
PREPAYMENT AMOUNT CALCULATIONS

1. Prior to Issuance of Bonds

Prior to the issuance of Bonds, the Prepayment Amount for each applicable Assessor's Parcel shall be that Assessor's Parcel's applicable Gross Prepayment Amount, determined by reference to Table 4, subject to increase as described below.

TABLE 4
GROSS PREPAYMENT AMOUNT
CALENDAR YEAR 1998

Land Use Class	Unit	BSF	Gross Prepayment Amount
1	Detached Unit	≥2,801	$8,727.29 per Unit
2	Detached Unit	2,401 - 2,800	$7,055.92 per Unit
3	Detached Unit	2,101 - 2,400	$6,756.49 per Unit
4	Detached Unit	1,901 - 2,100	$6,756.49 per Unit
5	Detached Unit	1,601 - 1,900	$6,756.49 per Unit
6	Detached Unit	≤ 1,600	$6,756.49 per Unit
7	Attached Unit[1]	1,501 - 1,600	$2,742.47 per Unit
8	Attached Unit	1,301 - 1,500	$2,595.47 per Unit
9	Attached Unit	≤ 1,300	$2,595.47 per Unit
10	Apartment Unit[2]	≤ 1,600	$4,961.55 per Unit

[1] Units which (i) are constructed for sale purposes, (ii) are contained in a building or buildings in which each of the individual Units has at least one common wall with another Unit, (iii) are not a Senior Citizen Unit, and (iv) exceed 1,600 BSF are classified as Detached Units. See definitions.
[2] Units which (i) are constructed solely for rental purposes to the general public, (ii) are not Senior Citizen Units, and (iii) exceed 1,600 BSF are classified as Detached Units. See definitions.

Each January 1, commencing January 1, 1999, the Gross Prepayment Amount applicable to an Assessor's Parcel shall be increased by the Index.

2. Subsequent to Issuance of Bonds

Subsequent to the issuance of Bonds, the Prepayment Amount for each applicable Assessor's Parcel shall be determined pursuant to the following formula:

Prepayment Amount applicable to Assessor's Parcel, calculated pursuant to Section H.1. above	
plus	A. Redemption Premium
plus	B. Defeasance
plus	C. Prepayment Fees and Expenses
less	D. Reserve Fund Credit
less	E. Regularly Retired Principal Credit
equals	Prepayment Amount

Detailed explanations of items A through E follow:

A. Redemption Premium

The Redemption Premium is calculated by multiplying (i) the principal amount of the Bonds to be redeemed with the proceeds of the Prepayment Amount by (ii) the applicable redemption premium, if any, on the Bonds to be redeemed.

B. Defeasance

The Defeasance is the amount needed to pay interest on the portion of the Bonds to be redeemed with the proceeds of the Prepayment Amount until the earliest call date of the Bonds to be redeemed, net of interest earnings to be derived from the reinvestment of the Prepayment Amount until the redemption date of the portion of the Bonds to be redeemed with the Prepayment Amount. Such amount of interest earnings will be calculated reasonably by the Board.

C. Prepayment Fees and Expenses

The Prepayment Fees and Expenses are the costs of the computation of the Prepayment Amount and an allocable portion of the costs of redeeming Bonds and recording any notices to evidence the prepayment and the redemption, as calculated reasonably by the Board.

D. Reserve Fund Credit

The Reserve Fund credit, if any, shall be calculated as the reduction in the applicable reserve fund requirements resulting from the redemption of Bonds with the Prepayment Amount.

E. Regularly Retired Principal Credit

The Regularly Retired Principal Credit is the total regularly scheduled retirement of principal that has occurred with respect to the Assessor's Parcel. For purposes of this calculation, it shall be assumed that the Annual Special Taxes actually collected from each Assessor's Parcel in any Fiscal Year are applied prorata to the regularly scheduled principal payment on the outstanding Bonds in the immediately following Fiscal Year based on each Assessor's Parcel's share of the total Annual Special Taxes which are actually collected from all Taxable Property in the current Fiscal Year and are applied to such regularly scheduled principal payment in the immediately following Fiscal Year. In no event shall any Annual Special Taxes determined to have been used to make a regularly scheduled principal payment on the Bonds be adjusted for any increase in any cost index or other basis subsequent to the date of the applicable principal payment.

SECTION I
PARTIAL PREPAYMENT AMOUNT CALCULATIONS

The partial prepayment formula is defined as follows:

Prepayment Amount, calculated pursuant to Section H	
times	Prepayment Portion
equals	Partial Prepayment Amount

SECTION J
TERMINATION OF ANNUAL SPECIAL TAXES

Annual Special Taxes on an Assessor's Parcel of Developed Property shall be levied for a term of thirty (30) Fiscal Years. Annual Special Taxes on an Assessor's Parcel of Undeveloped Property shall not be levied later than Fiscal Year 2050-51.

SECTION K
EXEMPTIONS

The Board, at its reasonable discretion, shall classify property as Exempt Property on a first in time basis provided that the Board shall not classify any property as Exempt Property if such classification would reduce the Acreage of all Developed Property and Undeveloped Property to less than 209 acres. Within these limitations, the Board may classify as Exempt Property property that is (i) owned by the State of California, Federal or other local governments except as otherwise provided in Sections 53317.3 and 53317.5 of the Government Code, (ii) leased to the School District or its designee for school facilities purposes, (iii) used as places of worship and are exempt from *ad valorem* property taxes because they are owned by a religious organization, (iv) owned by a homeowners' association, (v) Commercial/Industrial Property, or (vi) encumbered with public or utility easements making impractical their utilization for other than the purposes set forth in the easement. For purposes of interpreting Sections 53317.3, 53317.5, and 53340.1 of the Act, any Assessor's Parcel acquired by a public entity shall be deemed Exempt Property subject to the limitations described in the first sentence of this paragraph to the extent it is Undeveloped Property at the time of its acquisition or lease.

SECTION L
APPEALS

Any property owner claiming that the amount or application of a Special Tax is not correct may file a written notice of appeal with the Board not later than one (1) Calendar Year after having paid the first installment of the Special Tax that is disputed. The Board shall promptly review the appeal, and if necessary, meet with the property owner, consider written and oral evidence regarding the amount of the Special Tax, and rule on the appeal. If the Board's decision requires that the Special Tax for an Assessor's Parcel be modified or changed in favor of the property owner, a cash refund shall not be made (except for the last Fiscal Year of levy), but an adjustment shall be made to the Annual Special Tax on that Assessor's Parcel in the subsequent Fiscal Year(s).

SECTION M
MANNER OF COLLECTION

One-Time Special Taxes shall be collected at the issuance of a building permit for the construction of one or more Apartment Units. Optional Prepayment Special Taxes shall be collected at the issuance of a building permit or after the Fiscal Year following the Fiscal Year in which the Assessor's Parcel was first classified as Developed Property, pursuant to Section G above. Annual Special Taxes shall be collected in the same manner and at the same time as *ad valorem* property taxes, provided, however, that the CFD may collect Annual Special Taxes at a different time or in a different manner if necessary to meet its financial obligations.

SECTION N
COMMUNITY FACILITIES DISTRICT MAP (See Next Page)

J:\CLIENTS\SANYSDRO.USD\DOCS_LTR\RMA_16.WPD

Exhibit D

Summary of Transactions School District Fund

San Ysidro School District
Available Revenue for Lease Payments for the Certificate of Participation

Bond Year	Net Available Special Tax Levy [1][2]			Total Net Available Special Tax	COP Lease Payments			Total COPs Lease Payments	Remaining Revenue
	CFD No. 1	CFD No. 2	CFD No. 3 [3]		Series 2012	Series 2015	Series 2016		
2020/2021	$480,682.34	$894,095.45	$1,953,563.99	*$3,328,341.78*	$539,368.75	$1,803,225.00	$397,750.00	*$2,740,343.75*	*$587,998.03*
2021/2022	490,295.54	911,977.13	1,992,635.27	*3,394,907.94*	560,143.75	1,830,925.00	409,350.00	*2,800,418.75*	*594,489.19*
2022/2023	500,101.45	930,216.67	2,032,487.98	*3,462,806.10*	574,912.50	1,872,625.00	413,800.00	*2,861,337.50*	*601,468.60*
2023/2024	346,750.84	948,821.01	2,073,137.74	*3,368,709.58*	743,787.50	1,751,125.00	442,950.00	*2,937,862.50*	*430,847.08*
2024/2025	90,437.75	967,797.43	2,114,600.49	*3,172,835.67*	851,100.00	1,582,625.00	433,750.00	*2,867,475.00*	*305,360.67*
2025/2026	0.00	987,153.38	2,156,892.50	*3,144,045.88*	743,475.00	1,499,625.00	449,550.00	*2,692,650.00*	*451,395.88*
2026/2027	0.00	1,006,896.44	2,200,030.35	*3,206,926.80*	684,655.00	1,528,125.00	464,350.00	*2,677,130.00*	*529,796.80*
2027/2028	0.00	1,027,034.37	2,244,030.96	*3,271,065.33*	701,855.00	1,557,050.00	473,150.00	*2,732,055.00*	*539,010.33*
2028/2029	0.00	1,047,575.06	2,288,911.58	*3,336,486.64*	722,505.00	1,593,300.00	481,150.00	*2,796,955.00*	*539,531.64*
2029/2030	0.00	1,068,526.56	2,096,521.29	*3,165,047.86*	811,880.00	1,419,800.00	648,350.00	*2,880,030.00*	*285,017.86*
2030/2031	0.00	1,089,897.09	2,033,495.11	*3,123,392.20*	837,005.00	1,361,800.00	538,350.00	*2,737,155.00*	*386,237.20*
2031/2032	0.00	1,070,216.68	1,956,618.09	*3,026,834.77*	910,430.00	1,253,800.00	546,950.00	*2,711,180.00*	*315,654.77*
2032/2033	0.00	1,067,248.18	1,848,195.47	*2,915,443.65*	901,430.00	1,138,300.00	599,550.00	*2,639,280.00*	*276,163.65*
2033/2034	0.00	1,013,879.36	1,687,864.91	*2,701,744.27*	1,021,680.00	930,800.00	609,350.00	*2,561,830.00*	*139,914.27*
2034/2035	0.00	481,470.13	1,513,748.33	*1,995,218.46*	1,519,680.00	0.00	922,950.00	*2,442,630.00*	*(447,411.54)*
2035/2036	0.00	0.00	1,459,566.67	*1,459,566.67*	1,436,180.00	0.00	363,150.00	*1,799,330.00*	*(339,763.33)*
2036/2037	0.00	0.00	1,310,939.59	*1,310,939.59*	1,053,930.00	0.00	267,800.00	*1,321,730.00*	*(10,790.41)*
2037/2038	0.00	0.00	1,256,063.54	*1,256,063.54*	1,242,930.00	0.00	0.00	*1,242,930.00*	*13,133.54*
2038/2039	0.00	0.00	614,291.64	*614,291.64*	1,205,430.00	0.00	0.00	*1,205,430.00*	*(591,138.36)*
2039/2040	0.00	0.00	614,704.06	*614,704.06*	644,400.00	0.00	0.00	*644,400.00*	*(29,695.94)*
2040/2041	0.00	0.00	600,156.64	*600,156.64*	669,060.00	0.00	0.00	*669,060.00*	*(68,903.36)*
Total	**$2,841,541.11**	**$16,248,745.32**	**$39,626,489.45**	**$58,716,775.87**	**$19,409,025.00**	**$24,610,700.00**	**$9,237,150.00**	**$53,256,875.00**	**$5,459,900.87**

[1] Special Tax levy less Annual Administrative Expenses.
[2] Does not account for anticipated Special Tax delinquencies.
[3] Any amounts not required to pay Lease Payments may be used to issue additional parity Certificates or construct Authorized Facilities.

Exhibit C

Delinquent Special Tax Report

Fixed Charge Special Assement Delinquency Report

Year End Report Fiscal Year 2019/2020

San Ysidro School District Community Facilities District No. 3

KeyAnalytics

Summary

Year End

Total Taxes Due June 30, 2020	**$1,885,822.24**
Amount Paid	**$1,875,309.03**
Amount Remaining to be Collected	**$10,513.21**
Number of Parcels Delinquent	**15**
Delinquency Rate	**0.56%**

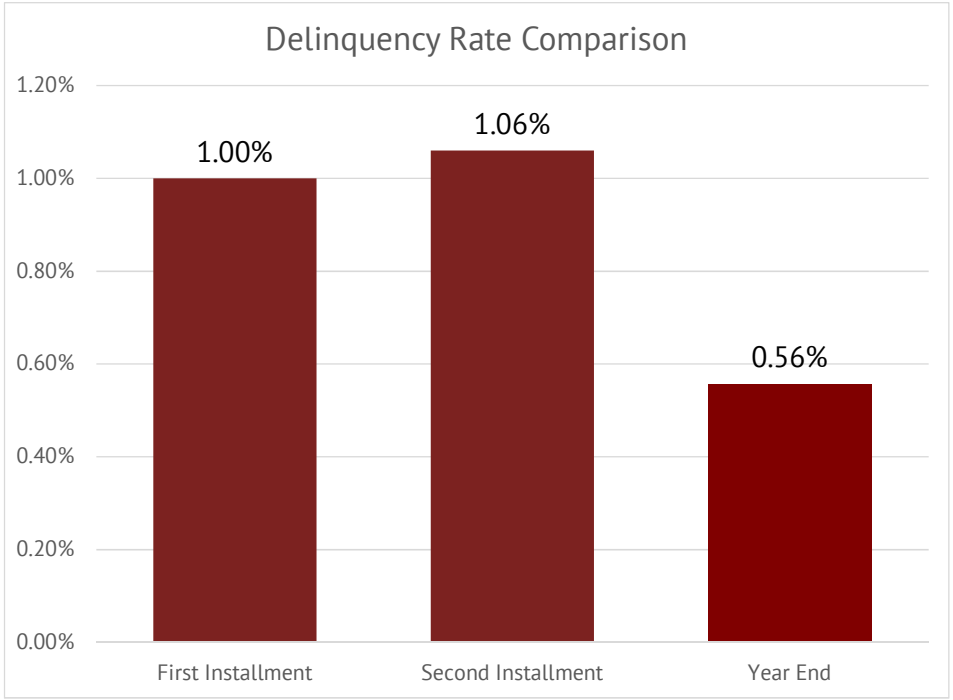

Foreclosure

CFD Subject to Foreclosure Covenant:	**No**
Foreclosure Determination Date	**N/A**

Foreclosure Qualification

Individual Parcel Delinquency	**N/A**
Individual Parcel Multiple Owners Delinquency	**N/A**
Individual Parcels Semi-Annual Installments	**N/A**
Aggregate Delinquency Rate	**N/A**

Parcels Qualifying for Foreclosure

Parcels Exceeding Individual Foreclosure Threshold	**N/A**
Parcels Exceeding CFD Aggregate	**N/A**

Fixed Charge Special Assement Delinquency Report

Year End Report Fiscal Year 2019/2020

San Ysidro School District Community Facilities District No. 3

KeyAnalytics

Historical Delinquency Summary

Fiscal Year	Subject Fiscal Year					June 30, 2020	
	Aggregate Special Tax	Parcels Delinquent	Amount Collected	Amount Delinquent	Delinquency Rate	Remaining Amount Delinquent	Remaining Delinquency Rate
2014/2015	$1,375,747.94	13	$1,367,237.01	$8,510.93	0.62%	$0.00	0.00%
2015/2016	1,434,815.92	8	1,429,292.47	5,523.45	0.38%	0.00	0.00%
2016/2017	1,464,176.36	10	1,457,903.97	6,272.39	0.43%	0.00	0.00%
2017/2018	1,588,947.84	11	1,580,770.58	8,177.26	0.51%	945.38	0.06%
2018/2019	1,776,275.32	10	1,769,260.68	7,014.64	0.39%	1,087.92	0.06%
2019/2020	1,885,822.24	15	1,875,309.03	10,513.21	0.56%	10,513.21	0.56%

Historical Delinquency Rate

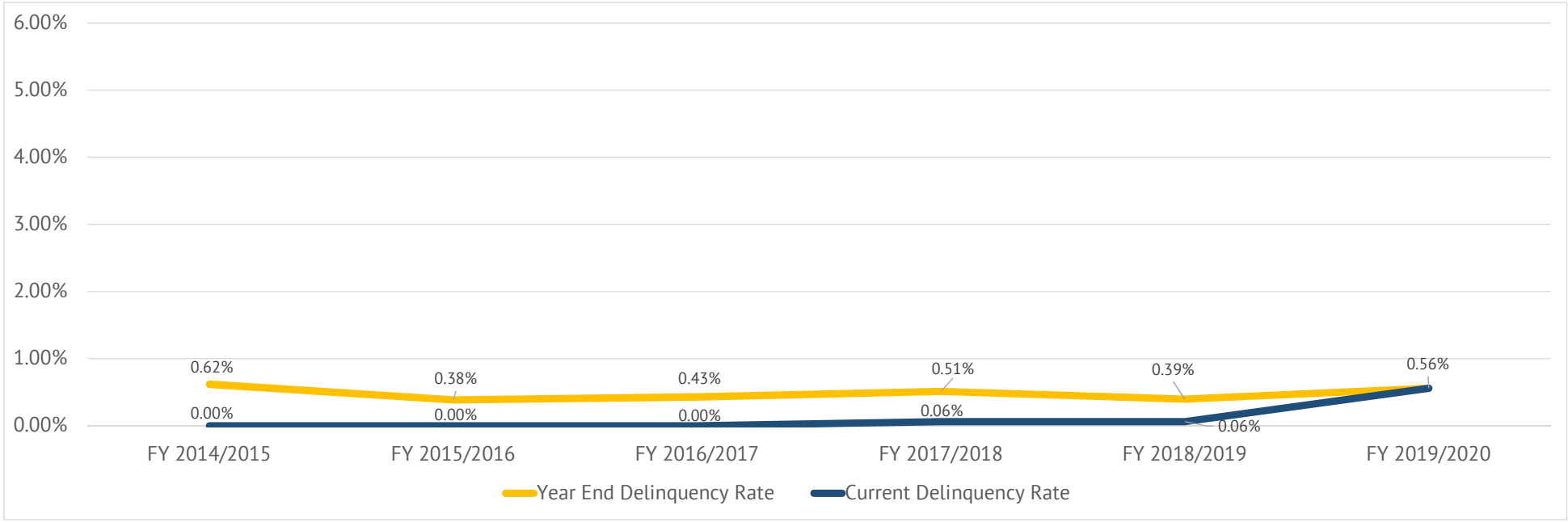

Fixed Charge Special Assement Delinquency Report

Year End Report Fiscal Year 2019/2020

San Ysidro School District Community Facilities District No. 3

KeyAnalytics

Individual Parcel Detail

Assessor's Parcel Number	Owner	Mailing Address	Roll Year	Total Special Tax	Paid Special Tax	Delinquent Special Tax
645-040-74-01	NORZAGARAY BEATRIZ I L	1370 CALLE SANDCLIFF #49, SAN DIEGO CA 92154	2018	$983.14	$491.57	$491.57
			2019	$1,002.80	$0.00	$1,002.80
				$1,985.94	*$491.57*	*$1,494.37*
645-040-74-13	MACIAS MARTIN & ERIKA Y	5140 CALLE SAND ARCH #61, SAN DIEGO CA 92154	2019	$912.22	$0.00	$912.22
645-040-79-33	MALDONADO RUTH I A	768 RIVER ROCK RD, CHULA VISTA CA 91914	2019	$1,070.80	$535.40	$535.40
645-130-56-00	ROCHA ALEJANDRO & ALMA	827 KENTMERE TER, SAN DIEGO CA 92154	2019	$797.82	$398.91	$398.91
645-141-25-00	MARRUENDA CANDI TRUST 04-24-19	5038 COVE VIEW PL, SAN DIEGO CA 92154	2019	$1,063.78	$531.89	$531.89
645-212-19-00	GOMEZ PEDRO & SANCHEZ MARTHA E	4728 SEA WATER LN, SAN DIEGO CA 92154	2019	$1,106.72	$553.36	$553.36
645-213-07-00	ARZADON DIONISIO C & MARIA L A	1278 SEA LILY CT, SAN DIEGO CA 92154	2019	$1,129.16	$564.58	$564.58
645-270-29-00	RODRIGUEZ ELVA H	1246 JADE COVE CT, SAN DIEGO CA 92154	2019	$716.80	$0.00	$716.80
645-340-16-00	MERCADO VICTOR M G MERCADO PROSPERO G	5240 BAY CREST LN, SAN DIEGO CA 92154	2019	$1,049.04	$0.00	$1,049.04
645-341-45-00	GUTIERREZ ADOLFO S RIVERA ADOLFO S	5033 CRESCENT BAY DR, SAN DIEGO CA 92154	2019	$983.58	$491.79	$491.79
645-342-19-00	FERNANDEZ VANESSA	1879 CRYSTAL BLUFF CT, SAN DIEGO CA 92154	2017	$945.38	$0.00	$945.38
			2019	$983.58	$0.00	$983.58
				$1,928.96	*$0.00*	*$1,928.96*
645-342-33-00	COROTAN CRESCENCIO S & ELEANOR A	1771 SUNRISE BLUFF DR, SAN DIEGO CA 92154	2019	$1,216.56	$608.28	$608.28
645-342-39-00	RODRIGUEZ MAGDALENA	5091 BLUE HORIZON PT, SAN DIEGO CA 92154	2018	$1,192.70	$596.35	$596.35
			2019	$1,216.56	$0.00	$1,216.56
				$2,409.26	*$596.35*	*$1,812.91*
645-370-11-00	BACANI RENATO C & NENITA A	817 GOLDEN SANDS PL, SAN DIEGO CA 92154	2019	$912.42	$456.21	$456.21
645-370-18-00	PINGATORE PATRICIA M	774 BELLE CREST WAY, SAN DIEGO CA 92154	2019	$983.58	$491.79	$491.79

Exhibit B

Revenue Pool and Lease Payment Schedule

Funding Activity Report
San Ysidro School District
From 07/01/2019 Up To 06/30/2020

Fund 49:03

Acquisition Fund (Fund 49.3:9010 (CFD #3))

DATE	INTEREST	DEPOSIT	TRANSFER IN	TRANSFER OUT	DISBURSEMENT	BALANCE	PAYEE	REFERENCE	DESCRIPTION
07/01/2019	55,886.37	15,788,802.52	0.00	(1,231,358.95)	(12,301,268.31)	2,312,061.63			Beginning Balance
07/03/2019	7,315.86					2,319,377.49		FA0000709414	Interest Clr Accrual-3Q-2nd di
07/19/2019		5,065.62				2,324,443.11		FA0000715981	Oth Restr Levies, Secured Roll
08/28/2019					(325,885.63)	1,998,557.48	U.S. Bank National Association	FA0000735873	Other Debt Service - Interest
08/28/2019					(336,591.09)	1,661,966.39	U.S. Bank National Association	FA0000735873	Other Debt Service - Principal
09/10/2019		1,162.16				1,663,128.55		FA0000742449	Oth Restr Levies, Secured Roll
10/08/2019		763.29				1,663,891.84		FA0000753409	Oth Restr Levies, Secured Roll
10/30/2019	3,302.05					1,667,193.89		FA0000759935	Interest
11/05/2019		13,353.57				1,680,547.46		FA0000761183	Oth Restr Levies, Secured Roll
11/19/2019		5,452.83				1,686,000.29		ARD0766088	All Other Local Revenue
12/10/2019		124,725.91				1,810,726.20		FA0000773163	Oth Restr Levies, Secured Roll
12/18/2019	8,451.56					1,819,177.76		FA0000774938	Interest
01/10/2020	3,598.41					1,822,776.17		DO0000778060	Clear Accruals 18-19 4Q Intere
01/22/2020	5,285.57					1,828,061.74		DO0000781283	Clear Income Suspense Interest
01/22/2020	3,598.41					1,831,660.15		DO0000781283	Clear Income Suspense Interest
01/22/2020		831,569.29				2,663,229.44		FA0000782638	Tax Apportionment Revenues Dir
01/23/2020	3,717.74					2,666,947.18		FA0000782210	Interest 2Q - 1St.Distribution
02/18/2020					(206,334.38)	2,460,612.80	U.S. Bank National Association	FA0000789965	Other Debt Service - Interest
02/18/2020					(115,475.00)	2,345,137.80	U.S. Bank National Association	FA0000789965	Other Debt Service - Interest
02/18/2020					(192,263.20)	2,152,874.60	U.S. Bank National Association	FA0000789965	Other Debt Service - Interest
02/26/2020		23,078.61				2,175,953.21		FA0000794246	Tax Apportionment Revenues Dir
03/16/2020	5,393.38					2,181,346.59		FA0000799052	Interest 2Q -2Nd Distribution
03/26/2020				(1,500,000.00)		681,346.59		AT0000800858	Interfund Borrowing
04/07/2020		112,948.81				794,295.40		FA0000803891	Tax Apportionment Revenues Dir
04/16/2020	2,895.60					797,191.00		FA0000805363	Interest 3Q-1st distribution
04/23/2020			1,500,000.00			2,297,191.00		AT0000806312	Due From Other Funds-PY
04/28/2020		764,757.67				3,061,948.67		FA0000808611	Tax Apport #09-Investment Fds
05/26/2020		5,713.40				3,067,662.07		FA0000815360	Tax Apportionment Revenues Dir
Subtotal	**99,444.95**	**17,677,393.68**	**1,500,000.00**	**(2,731,358.95)**	**(13,477,817.61)**	**3,067,662.07**		**Subaccount**	**Acquisition Fund (Fund 49.3:9010 (CFD #3))**

Subtotal	**99,444.95**	**17,677,393.68**	**1,500,000.00**	**(2,731,358.95)**	**(13,477,817.61)**	**3,067,662.07**		**Financing**	**Fund 49:03**

Exhibit E

CFD Boundary Map

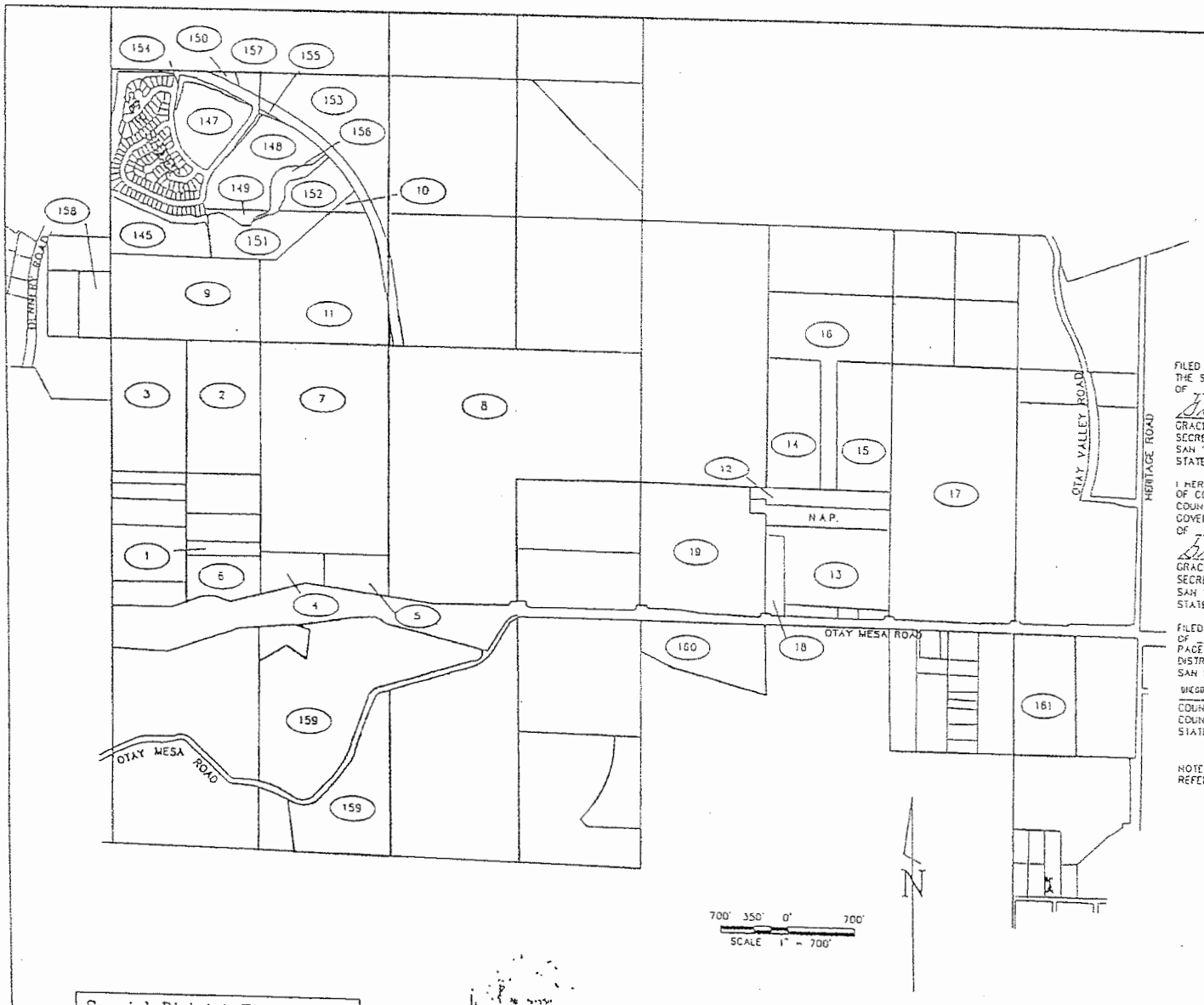

FILED IN THE OFFICE OF THE SECRETARY OF THE GOVERNING BOARD OF THE SAN YSIDRO SCHOOL DISTRICT THIS 16th DAY OF July 16 1998

Grace A. Kojima
GRACE A. KOJIMA
SECRETARY OF THE GOVERNING BOARD
SAN YSIDRO SCHOOL DISTRICT
STATE OF CALIFORNIA

I HEREBY CERTIFY THAT THE WITHIN MAP SHOWING PROPOSED BOUNDARIES OF COMMUNITY FACILITIES DISTRICT NO. 3, SAN YSIDRO SCHOOL DISTRICT, COUNTY OF SAN DIEGO, STATE OF CALIFORNIA, WAS APPROVED BY THE GOVERNING BOARD AT A MEETING THEREOF, HELD ON THE 16th DAY OF July 1998, BY ITS RESOLUTION NO. 98-3403

Grace A. Kojima
GRACE A. KOJIMA
SECRETARY OF THE BOARD
SAN YSIDRO SCHOOL DISTRICT
STATE OF CALIFORNIA 1998-0469590

FILED THIS 28th DAY OF July 1998, AT THE HOUR OF 2:59 O'CLOCK P M. IN BOOK 32 AND PAGE 42 OF MAPS OF ASSESSMENT AND COMMUNITY FACILITIES DISTRICTS IN THE OFFICE OF THE COUNTY RECORDER IN THE COUNTY OF SAN DIEGO, CALIFORNIA.

GREGORY J. SMITH, Recorder/County Clerk by: Nicky Foster
COUNTY RECORDER
COUNTY OF SAN DIEGO
STATE OF CALIFORNIA

NOTE: FOR PARTICULARS OF LINES AND DIMENSIONS OF ASSESSOR'S PARCELS, REFERENCE IS MADE TO THE SAN DIEGO COUNTY ASSESSOR PARCEL MAPS.

Special District Financing & Administration
16980 Via Tazon, Suite 190
San Diego, California 92127
Tel:(619)676-3683 Fax:(619)676-3686

(98-077) JULY 1998

Christopher R. Wuerl
R.C.E. #50558

LEGEND

CFD 3 BOUNDARY

(1) LOT DESIGNATION NUMBER

N.A.P. = NOT A PART OF CFD NO 3

PROPOSED BOUNDARY MAP OF COMMUNITY FACILITIES DISTRICT NO. 3

SAN YSIDRO SCHOOL DISTRICT
COUNTY OF SAN DIEGO
STATE OF CALIFORNIA

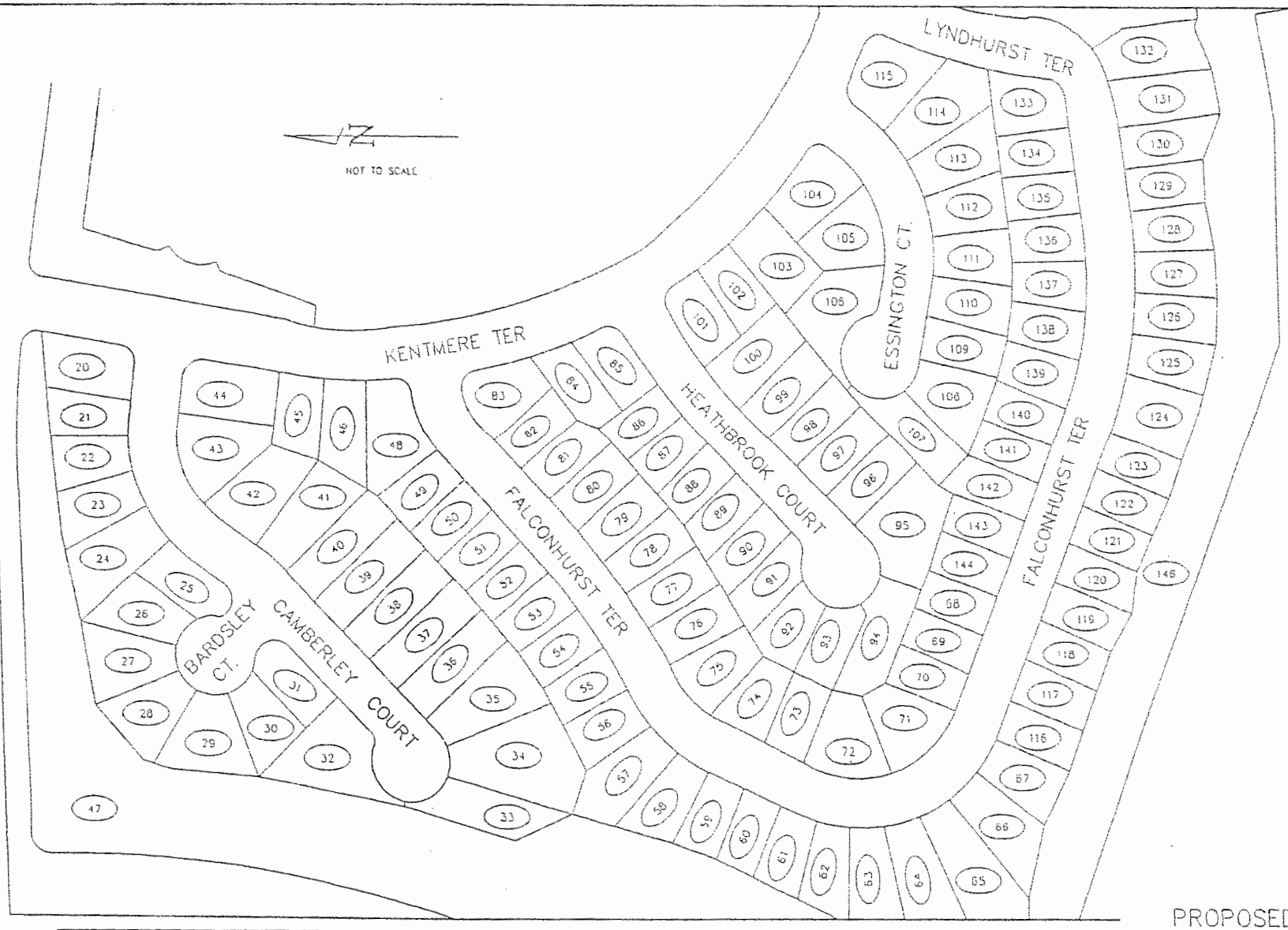

Special District Financing & Administration
18080 Via Tazon, Suite 190
San Diego, California 92127
Tel:(619)676-3683 Fax:(619)676-3685

(98-077) JULY 1998

LEGEND

CFD 3 BOUNDARY

(25) LOT DESIGNATION NUMBER

PROPOSED BOUNDARY MAP OF COMMUNITY FACILITIES DISTRICT NO. 3

SAN YSIDRO SCHOOL DISTRICT
COUNTY OF SAN DIEGO
STATE OF CALIFORNIA

LOT DES NO.	ASSESSOR'S PARCEL NO
1	645-040-16-00
2	645-040-19-00
3	645-040-20-00
4	645-040-28-00
5	645-040-33-00
6	645-040-35-00
7	645-040-37-00
8	645-040-38-00
9	645-041-12-00
10	645-041-13-00
11	645-041-14-00
12	645-050-15-00
13	645-050-17-00
14	645-050-26-00
15	645-050-27-00
16	645-050-28-00
17	645-050-40-00
18	645-050-41-00
19	645-050-42-00
20	645-110-01-00
21	645-110-02-00
22	645-110-03-00
23	645-110-04-00
24	645-110-05-00
25	645-110-06-00
26	645-110-07-00
27	645-110-08-00
28	645-110-09-00
29	645-110-10-00
30	645-110-11-00
31	645-110-12-00
32	645-110-13-00
33	645-110-14-00
34	645-110-15-00
35	645-110-16-00
36	645-110-17-00
37	645-110-18-00
38	645-110-19-00
39	645-110-20-00
40	645-110-21-00

LOT DES NO.	ASSESSOR'S PARCEL NO.
41	645-110-22-00
42	645-110-23-00
43	645-110-24-00
44	645-110-25-00
45	645-110-26-00
46	645-110-27-00
47	645-110-28-00
48	645-111-01-00
49	645-111-02-00
50	645-111-03-00
51	645-111-04-00
52	645-111-05-00
53	645-111-06-00
54	645-111-07-00
55	645-111-08-00
56	645-111-09-00
57	645-111-10-00
58	645-111-11-00
59	645-111-12-00
60	645-111-13-00
61	645-111-14-00
62	645-111-15-00
63	645-111-16-00
64	645-111-17-00
65	645-111-18-00
66	645-111-19-00
67	645-111-20-00
68	645-111-21-00
69	645-111-22-00
70	645-111-23-00
71	645-111-24-00
72	645-111-25-00
73	645-111-26-00
74	645-111-27-00
75	645-111-28-00
76	645-111-29-00
77	645-111-30-00
78	645-111-31-00
79	645-111-32-00
80	645-111-33-00

LOT DES. NO	ASSESSOR'S PARCEL NO
81	645-111-34-00
82	645-111-35-00
83	645-111-36-00
84	645-111-37-00
85	645-111-38-00
86	645-111-39-00
87	645-111-40-00
88	645-111-41-00
89	645-111-42-00
90	645-111-43-00
91	645-111-44-00
92	645-111-45-00
93	645-111-46-00
94	645-111-47-00
95	645-111-48-00
96	645-111-49-00
97	645-111-50-00
98	645-111-51-00
99	645-111-52-00
100	645-111-53-00
101	645-111-54-00
102	645-111-55-00
103	645-111-56-00
104	645-111-57-00
105	645-111-58-00
106	645-111-59-00
107	645-111-60-00
108	645-111-61-00
109	645-111-62-00
110	645-111-63-00
111	645-111-64-00
112	645-111-65-00
113	645-111-66-00
114	645-111-67-00
115	645-111-68-00
116	645-112-01-00
117	645-112-02-00
118	645-112-03-00
119	645-112-04-00
120	645-112-05-00

LOT DES. NO.	ASSESSOR'S PARCEL NO
121	645-112-06-00
122	645-112-07-00
123	645-112-08-00
124	645-112-09-00
125	645-112-10-00
126	645-112-11-00
127	645-112-12-00
128	645-112-13-00
129	645-112-14-00
130	645-112-15-00
131	645-112-16-00
132	645-112-17-00
133	645-112-18-00
134	645-112-19-00
135	645-112-20-00
136	645-112-21-00
137	645-112-22-00
138	645-112-23-00
139	645-112-24-00
140	645-112-25-00
141	645-112-26-00
142	645-112-27-00
143	645-112-28-00
144	645-112-29-00
145	645-112-30-00
146	645-112-31-00
147	645-113-01-00
148	645-113-02-00
149	645-113-03-00
150	645-113-04-00
151	645-113-05-00
152	645-113-06-00
153	645-113-07-00
154	645-113-08-00
155	645-113-09-00
156	645-113-10-00
157	645-113-11-00
158	631-041-08-00
159	645-060-22-00
160	645-080-15-00
161	645-090-37-00

Special District Financing & Administration
10860 Via Tazon, Suite 190
San Diego, California 92127
Tel:(619)676-3683 Fax:(619)676-3686

(98-077) JULY 1998

PROPOSED BOUNDARY MAP OF COMMUNITY FACILITIES DISTRICT NO. 3

SAN YSIDRO SCHOOL DISTRICT
COUNTY OF SAN DIEGO
STATE OF CALIFORNIA

Exhibit F

Assessor's Parcel Maps

01&08

THIS MAP WAS PREPARED FOR ASSESSMENT PURPOSES ONLY. NO LIABILITY IS ASSUMED FOR THE ACCURACY OF THE DATA SHOWN. ASSESSOR'S PARCELS MAY NOT COMPLY WITH LOCAL SUBDIVISION OR BUILDING ORDINANCES.

SAN DIEGO COUNTY ASSESSOR'S MAP
645 — INDEX
SHT 1 OF 3
1" = 800'
01/20/17 ARS
Drawn: 11-27-2000 By: RAG

644 SHT 1

644 SHT 2

624

631

SEE SHT 2

SEE SHT 3

BDY CITY OF CHULA VISTA

BDY CITY OF SAN DIEGO

BDY RHO OTAY

DENNERY RD

PALM AVE

OTAY RIO RD

OTAY VALLEY RD

CHULA VISTA ELEM

SAN YSIDRO ELEM

LIGHTHOUSE VIEW PL

WESTPORT VIEW DR

OCEAN VIEW HILLS PKY

DEL SOL BLVD

1* CASTLE ISLAND CV
2* BARDSLEY CT
3* SILVER SHOALS PT
4* SEA URCHIN DR
5* SEA ROBIN CT
6* COVE VIEW PL
7* SEA MAID CT
8* SEA LILY CT
9* SURFCLIFF PT
10* SURF SHOAL PT
11* HEATHBROOK CT
12* VISTA SANTA RITA
13* VISTA SAN JOSE
14* VISTA SAN LUCAS
15* VISTA SAN BENITO
16* VISTA SAN PEDRO MARTIR
17* VISTA SAN PABLO
18* VISTA SAN FRANCISQUITO
19* VISTA SAN GUADALUPE
20* VISTA SANTA INES
21* VISTA SAN RUFO
22* VISTA SAN CARLOS
23* VISTA SANTA CLARA
24* VISTA SANTO TOMAS
25* SEA COVE PT
26* WHALERS CT
27* SEA HOLY CT

28* ANCHOR CV (PRIVATE ST)
29* PORTSIDE PL (PRIVATE ST)
30* CASTAWAY CV (PRIVATE ST)
31* SPINNAKER POINT TER (PRIVATE ST)
32* COMPASS WAY (PRIVATE ST)

RANCHO OTAY
T18S – R1W

08

THIS MAP WAS PREPARED FOR ASSESSMENT PURPOSES ONLY. NO LIABILITY IS ASSUMED FOR THE ACCURACY OF THE DATA SHOWN. ASSESSOR'S PARCELS MAY NOT COMPLY WITH LOCAL SUBDIVISION OR BUILDING ORDINANCES.

SAN DIEGO COUNTY ASSESSOR'S MAP
645 — INDEX
SHT 2 OF 3
1" = 800'
03/03/20 CS
Drawn: 11-27-2000 By: RAG

N

SEE SHT 3

SEE SHT 1

631

638

646

VISTA SAN MATIAS

CHULA VISTA ELEM

SAN YSIDRO ELEM

HWY OP

BDY CITY OF CHULA VISTA

BDY CITY OF SAN DIEGO

27 SHT 3

27 SHT 2

27 SHT 1

31 SHT 1

31 SHT 2

ANGLER PL

SEAGLEN

BREAKERS WAY

WAY

SEAGREEN PL

SEA STRAND LN

SAND DRIFT PT

JADE COVE CT

SEAHILL CT

SEA DRIFT PT

SANDY CT

CAPE CT

ISLAND KETCH CT

BERYL COVE PT

HIDDEN TRAILS RD

OCEAN VIEW HILLS PKWY

SURF CREST DR

DEL SOL BLVD

SURFPOINT WAY

4 SHTS 2–7

39

38 EXECUTIVE CENTER CT

EXPOSITION WAY

5 SHT 2

OTAY VALLEY RD

HERITAGE RD

DATSUN ST

DR

CENTER

PROGRESSIVE AVE

INNOVATIVE DR

28 SHTS 1 & 2

CORPORATE

BUSINESS CENTER CT

18

G

A

B

C

D

E

F

HWY 75

OTAY MESA RD

BAY CREST LN

34 SHT 2

34 SHT 1

SANDBAR COVE WAY

EMERALD CLIFF PT

CRESCENT BAY DR

BLUE HORIZON PT

SUNRISE BLUFF DR

34 SHT 3

CRYSTAL BLUFF CT

AIRWAY RD

CALIENTE AVE

RIDGELINE CT

WYATT PL

32

CIMARRON WAY

6 SHT 1

A – GULL CV
B – LEEWARD ISLE POINTE
C – OCEAN GATE LN
D – SURFRIDER WAY
E – AQUIA COVE
F – ROCK BUFF WAY
G – MAR REEF CV

SEE SHT 3

HWY OP

9

HWY OP

CAMINO MAQUILADORA

HERITAGE RD

RANCHO OTAY
T18S – R1W

01&08

76 C #10054

645–INDEX
SHT 3 OF 3

7/21/2008 AJR

1"=2000'

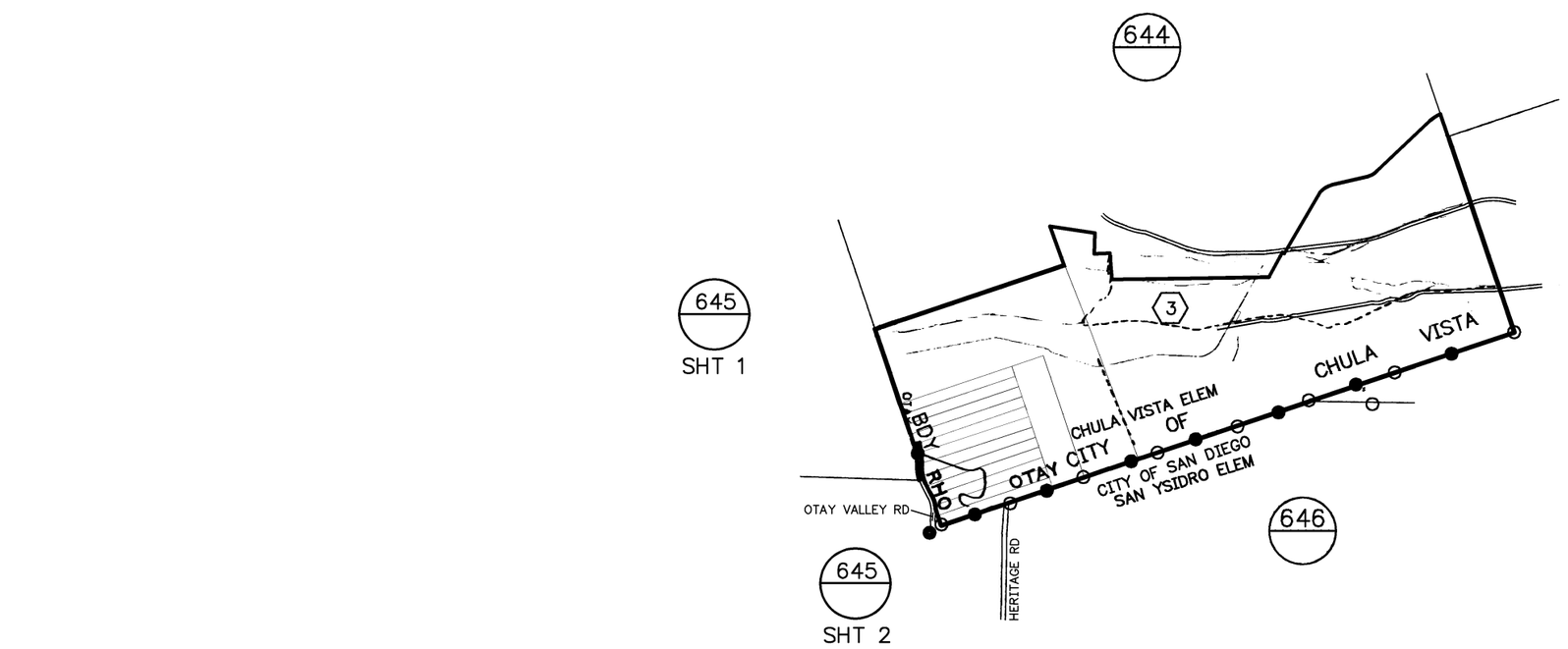

J.A.
7-3-75

SAN DIEGO COUNTY
ASSESSOR'S MAP
BOOK 645 INDEX SHT 3 OF 3

THIS MAP WAS PREPARED FOR ASSESSMENT PURPOSES ONLY. NO LIABILITY IS ASSUMED FOR THE ACCURACY OF THE DATA SHOWN. ASSESSOR'S PARCELS MAY NOT COMPLY WITH LOCAL SUBDIVISION OR BUILDING ORDINANCES.

RANCHO OTAY
T–18S–R1W

Provided by:
08
PARCELQUEST

THIS MAP WAS PREPARED FOR ASSESSMENT PURPOSES ONLY. NO LIABILITY IS ASSUMED FOR THE ACCURACY OF THE DATA SHOWN. ASSESSOR'S PARCELS MAY NOT COMPLY WITH LOCAL SUBDIVISION OR BUILDING ORDINANCES.

A	N19°3'55"W	73.08
B	R=110	40.52
C	N40°10'9"W	95.15
D	R=163.50	115.77
E	N0°23'58"W	44.74
F	R=341.50	162
G	N26°46'51"W	18.75
H	R=39.50	52.54
I	N77°0'52"E	68.60
J	R=121.50	71.80
K	R=292	346.32
L	N68°53'13"W	141.35
M	N19°3'55"W	22.379m
N	N11°8'55"E	19.330m
O	N88°41'06"W	109.880m
P	N79°18'02"W	76.61(MAP)
Q	N0°05'57"W	10.534m
		36.21(Dd)
R	N77°00'20"W	97.26
S	N81°55'10"W	70.30
T	N64°54'18"W	58.56
U	N73°57'58"W	7.742m
V	N85°34'02"W	36.803m
W	N89°34'21"W	68.638m
		228.51(Dd)
X	N74°59'35"W	36.87
Y	N68°17'20"W	55.48
Z	N73°59'33"W	66.46

AA	N26°07'09"W	28
BB	R=63	39.35
CC	R=245	126.19
DD	S57°51'37"W	34.77
EE	R=400	138.82
FF	S37°58'33"W	11.85
GG	R=1190	45.01
HH	N81°21'53"E	65.21
II	N70°05'59"E	31.31
JJ	S70°05'59"W	63.35
KK	R=1034	203.30
LL	S81°21'53"W	72.54
MM	S58°43'10"W	107.60
NN	S00°42'08"W	81.30
OO	S68°53'13"E	49.70
PP	N89°46'14"E	21.82
QQ	R=57	111
RR	N87°37'48"W	53.59
SS	N50°47'16"E	21.71
TT	R=1000	77.53
UU	N0°21'40"W	70.08

* COMMON AREA
1* HIDDEN TRAILS RD
2* SEE ADJ PG FOR DIST & BRGS
3* HWY OP R/W 31343-1
6* PLAYA DEL SOL PARKWAY
7* NO ACCESS
8* CONDO AZUL AT PLAYA DEL SOL (SEE SHTS 3 & 4)
9* CONDO LUNA AT PLAYA DEL SOL (SEE SHTS 3 & 4)
10* CONDO VERAZ AT PLAYA DEL SOL (SEE SHT 5)
11* CONDO MODERNA AT PLAYA DEL SOL (SEE SHT 6)
12* CONDO SOLMAR AT PLAYA DEL SOL (SEE SHT 7)

02/23/2020 CS

	79	79 & 80 SIDs & 81-83	19	559
	83	83 SIDs & 84-85	19	563
	85	85 SIDs & 86	20	572

	48 & 49	PG 31	03	122
	33, 45 & 46	51 THRU 54	05	2072 CANC
	16, 28 35 & 51	55 THRU 58	06	1330 CANC
	53 & 58	59 THRU 62	08	1048* CANC
	52 & 59	63, 64 & HWY OP	08	1964 CANC
	54, 60 & 62	65	09	1324
	56, 61, 63 & 64	66 THRU 70 & B/L CHG	10	1624 CANC
	65	SAME & B/L CHG	10	5595
	17 & 18	SAME & ST OP	12	4647
	66 & 68 THRU 70	71 & 72	15	1293
	71	73 THRU 76	17	1
	74	74 SID & 77	18	517 CC
	77	77 & 78 SID & 79	18	553

SEE OTHER CUT BOX

SAN DIEGO COUNTY ASSESSOR'S MAP
645 — 04
SHT 2 OF 7
1" = 400'

Drawn: 3/1/2010 By: JCD From: 645-040

CHANGES

BLK	PRIOR APN	NEW APN	YR	CUT NO.
040	19 & 20	SAME & AC CHG	77	5568
	26 & SIDS	37	77	3862
	29	SAME & ST OP	84	4736
	29	38 & HWY OP	98	1122 CANC
	31	39 & HWY OP	98	1127 CANC
	09 & 38	40, 41 & ST OP	99	1150 CANC
	37 & 39	42, 43 & PG 14	99	78 CANC
	43	SAME & ST OP	99	4719
	19, 42 & 43	44-47 & PG 17	00	130
	45 - 47	SAME & AC CHG	00	5612
	20 & 44	POR PG 21 & 22	00	199
	47	48 & PG 27	02	67 CANC
	~~40~~	~~48 & 49~~	02	~~1369 CANC~~ VOID
	40	49 & 50	02	1369 CANC

SEE OTHER CUT BOX

CEN SEC 30

BREAKERS WAY
SURFPOINT LN
SURFWOOD WAY
SURF REEF DR
SEA CREST DR
DEL SOL BLVD
OCEAN VIEW BLVD
SEA FIRE PT
HILLS ST PKWY
DEL SOL BLVD
HWY 905
BAY CREST LN
MESA RD
HWY OP R/W 22304
R/W 19085
R/W 19083
M16109
REMAINDER
040

1	13.34 AC
2	11.32 AC
3	1.60AC
4	4.34 AC
5	1.93 AC
6	3.24 AC
7	1 AC
8	5.32 AC
9	2.11 AC
10	17.24 AC
11	15.68 AC
12	3.69 AC
13	4.08 AC
14	6.70 AC
15	3.19 AC
16	4.57 AC
17	9.38 AC
18	4.64 AC
19	6.15 AC
20	15.43 AC
21	21.07 AC
22	2.32 AC
23	2.32 AC

SHT 1 SHT 2 SHT 3 SHT 4 SHT 5 SHT 6 SHT 7

THIS MAP WAS PREPARED FOR ASSESSMENT PURPOSES ONLY. NO LIABILITY IS ASSUMED FOR THE ACCURACY OF THE DATA SHOWN.

08

11* LUNA AT PLAYA DEL SOL
DOC 17 – 0203592
MODULE K
ASSESSMENT PAR NO
645–040–77 SUB ID [68]– [79]

12* LUNA AT PLAYA DEL SOL
DOC 17 – 0185487
MODULE G
ASSESSMENT PAR NO
645–040–77 SUB ID [80]– [91]

SAN DIEGO COUNTY ASSESSOR'S MAP
645 — 04
SHT 3
1" = 80'
12/08/17 ARS

1* LUNA AT PLAYA DEL SOL
DOC 17 – 0109538
MODULE B
ASSESSMENT PAR NO
645–040–74 SUB ID [01]– [12]

2* LUNA AT PLAYA DEL SOL
DOC 17 – 0148696
MODULE D
ASSESSMENT PAR NO
645–040–74 SUB ID [13]– [24]

3* AZUL AT PLAYA DEL SOL
DOC 17 – 0148693
MODULE C
ASSESSMENT PAR NO
645–040–74 SUB ID [25]– [37]

4* LUNA AT PLAYA DEL SOL
DOC 17 – 0148702
MODULE F
ASSESSMENT PAR NO
645–040–74 SUB ID [38]– [49]

5* AZUL AT PLAYA DEL SOL
DOC 17 – 0148699
MODULE E
ASSESSMENT PAR NO
645–040–74 SUB ID [50]– [68]

6* AZUL AT PLAYA DEL SOL
DOC 17 – 0253728
MODULE P
ASSESSMENT PAR NO
645–040–77 SUB ID [01]– [11]

7* AZUL AT PLAYA DEL SOL
DOC 17 – 0109536
MODULE A
ASSESSMENT PAR NO
645–040–77 SUB ID [12]– [3]

8* LUNA AT PLAYA DEL SOL
DOC 17 – 0253722
MODULE N
ASSESSMENT PAR NO
645–040–77 SUB ID [32]– [4]

9* LUNA AT PLAYA DEL SOL
DOC 17 – 0203595
MODULE L
ASSESSMENT PAR NO
645–040–77 SUB ID [44]– [5]

10* LUNA AT PLAYA DEL SOL
DOC 17 – 0203586
MODULE I
ASSESSMENT PAR NO
645–040–77 SUB ID [56]– [67]

CONDOMINIUM
LOT 2 – MAP 16109

OCEAN VIEW HILLS PKY
BLVD
SOL
DEL
040
74
2
77
BLDG 1 (1320) 8*
BLDG 2 (1370) 1*
BLDG 3 (5140) 2*
BLDG 4 (5160)
BLDG 5 (1375) 12*
BLDG 6 (5150) 11*
BLDG 7 (5145) 9*
BLDG 8 (5165) 10*
BLDG 9 (1270)
BLDG 1 (1250) 6*
BLDG 2 (1200) 3*
BLDG 3 (1205)
BLDG 4 (1271)
BLDG 5 (1252) 7*
BLDG 6 (1202)
BLDG 7 (1204) 5*
BLDG 8 (1251)
BLDG 12 (1205)

08

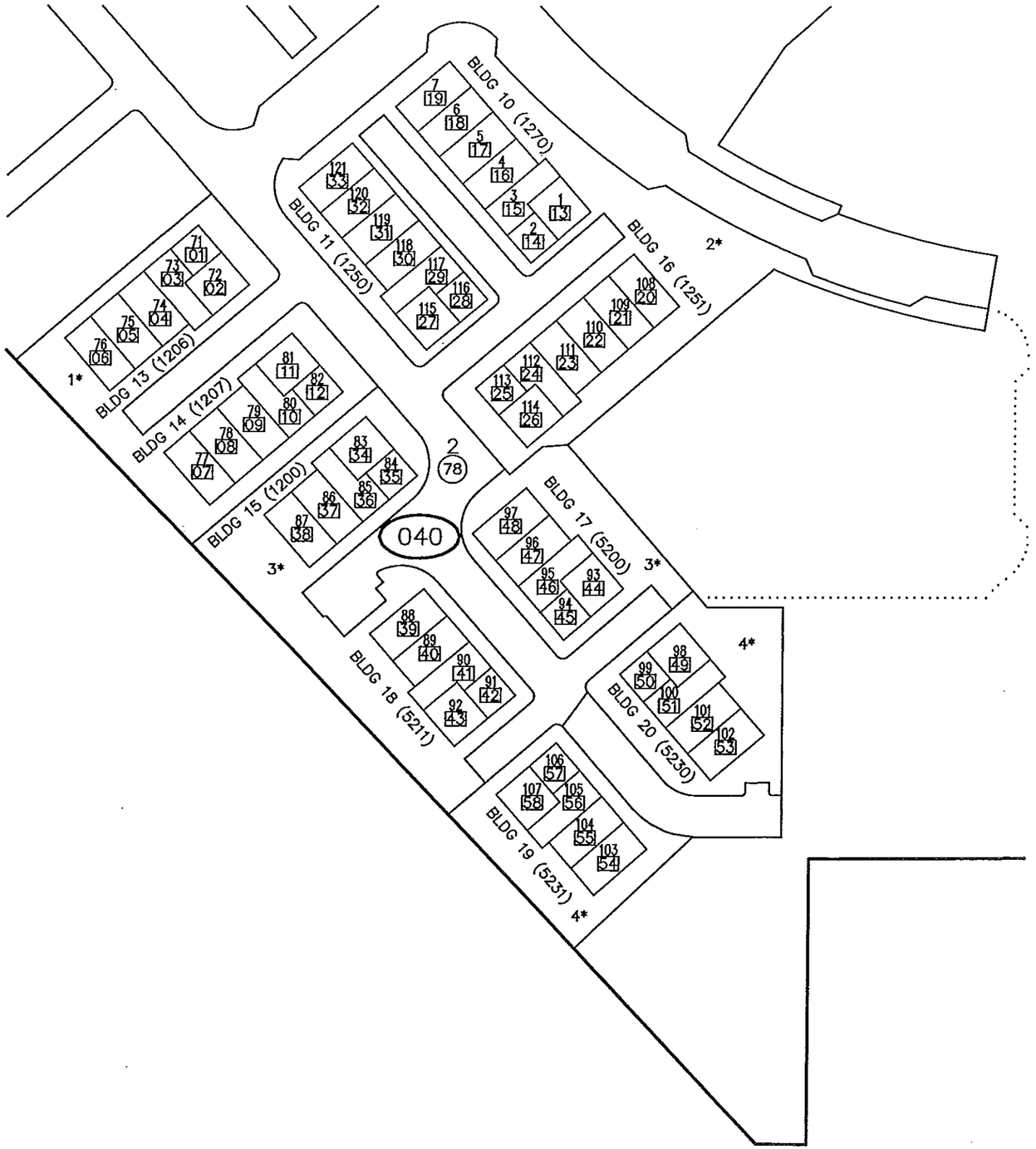

SAN DIEGO COUNTY ASSESSOR'S MAP
645 — 04
SHT 4
1" = 80'
12/08/17 ARS

1* AZUL AT PLAYA DEL SOL
DOC 17 – 0185484
MODULE H
ASSESSMENT PAR NO
645–040–78 SUB ID [01]– [12]

2* AZUL AT PLAYA DEL SOL
DOC 17 – 0203589
MODULE J
ASSESSMENT PAR NO
645–040–78 SUB ID [13]– [33]

3* AZUL AT PLAYA DEL SOL
DOC 17 – 0253719
MODULE M
ASSESSMENT PAR NO
645–040–78 SUB ID [34]– [48]

4* AZUL AT PLAYA DEL SOL
DOC 17 – 0253725
MODULE O
ASSESSMENT PAR NO
645–040–78 SUB ID [49]– [58]

CONDOMINIUM
LOT 2 – MAP 16109

THIS MAP WAS PREPARED FOR ASSESSMENT PURPOSES ONLY. NO LIABILITY IS ASSUMED FOR THE ACCURACY OF THE DATA SHOWN. ASSESSOR'S PARCELS MAY NOT COMPLY WITH LOCAL SUBDIVISION OR BUILDING ORDINANCES.

THIS MAP WAS PREPARED FOR ASSESSMENT PURPOSES ONLY. NO LIABILITY IS ASSUMED FOR THE ACCURACY OF THE DATA SHOWN. ASSESSOR'S PARCELS MAY NOT COMPLY WITH LOCAL SUBDIVISION OR BUILDING ORDINANCES.

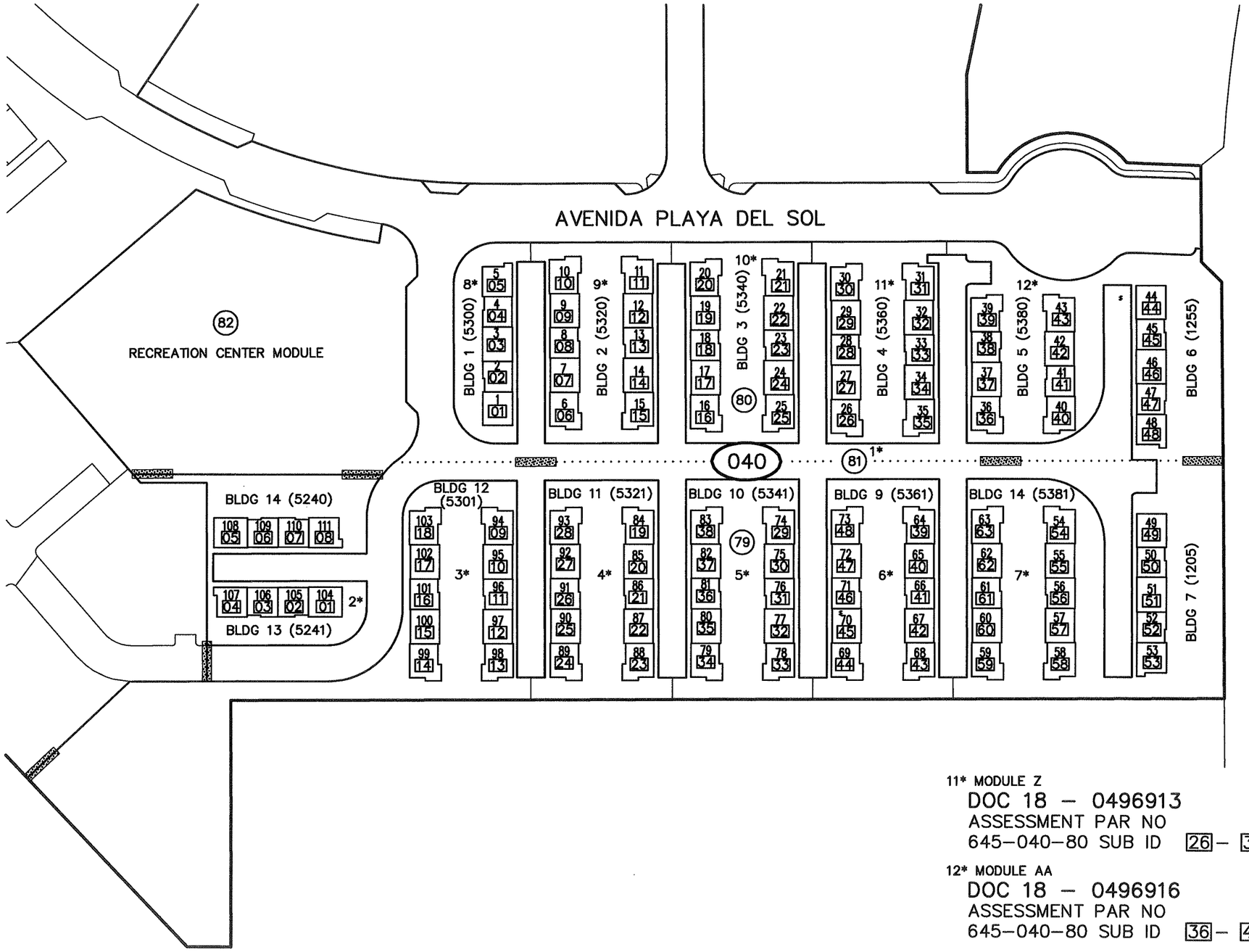

CONDOMINIUM

SAN DIEGO COUNTY ASSESSOR'S MAP
645 — 04
SHT 5
1" = 80'
04/05/19 ARS

VERAZ AT PLAYA DEL SOL
LOT 2 – MAP 16160

1* COMMON AREA

2* MODULE CC
DOC 18 – 0498174
ASSESSMENT PAR NO
645–040–79 SUB ID [01]– [08]

3* MODULE Q
DOC 18 – 0436760
ASSESSMENT PAR NO
645–040–79 SUB ID [09]– [18]

4* MODULE S
DOC 18 – 0436764
ASSESSMENT PAR NO
645–040–79 SUB ID [19]– [28]

5* MODULE W
DOC 18 – 0436767
ASSESSMENT PAR NO
645–040–79 SUB ID [29]– [38]

6* MODULE Y
DOC 18 – 0496910
ASSESSMENT PAR NO
645–040–79 SUB ID [39]– [48]

7* MODULE BB
DOC 18 – 0496919
ASSESSMENT PAR NO
645–040–79 SUB ID [49]– [63]

8* MODULE EE
DOC 18 – 0498180
ASSESSMENT PAR NO
645–040–80 SUB ID [01]– [05]

9* MODULE DD
DOC 18 – 0498177
ASSESSMENT PAR NO
645–040–80 SUB ID [06]– [15]

10* MODULE X
DOC 18 – 0496907
ASSESSMENT PAR NO
645–040–80 SUB ID [16]– [25]

11* MODULE Z
DOC 18 – 0496913
ASSESSMENT PAR NO
645–040–80 SUB ID [26]– [35]

12* MODULE AA
DOC 18 – 0496916
ASSESSMENT PAR NO
645–040–80 SUB ID [36]– [48]

08

THIS MAP WAS PREPARED FOR ASSESSMENT PURPOSES ONLY. NO LIABILITY IS ASSUMED FOR THE ACCURACY OF THE DATA SHOWN. ASSESSOR'S PARCELS MAY NOT COMPLY WITH LOCAL SUBDIVISION OR BUILDING ORDINANCES.

SAN DIEGO COUNTY ASSESSOR'S MAP
645 — 04
SHT 6
1" = 50'
04/18/19 ARS

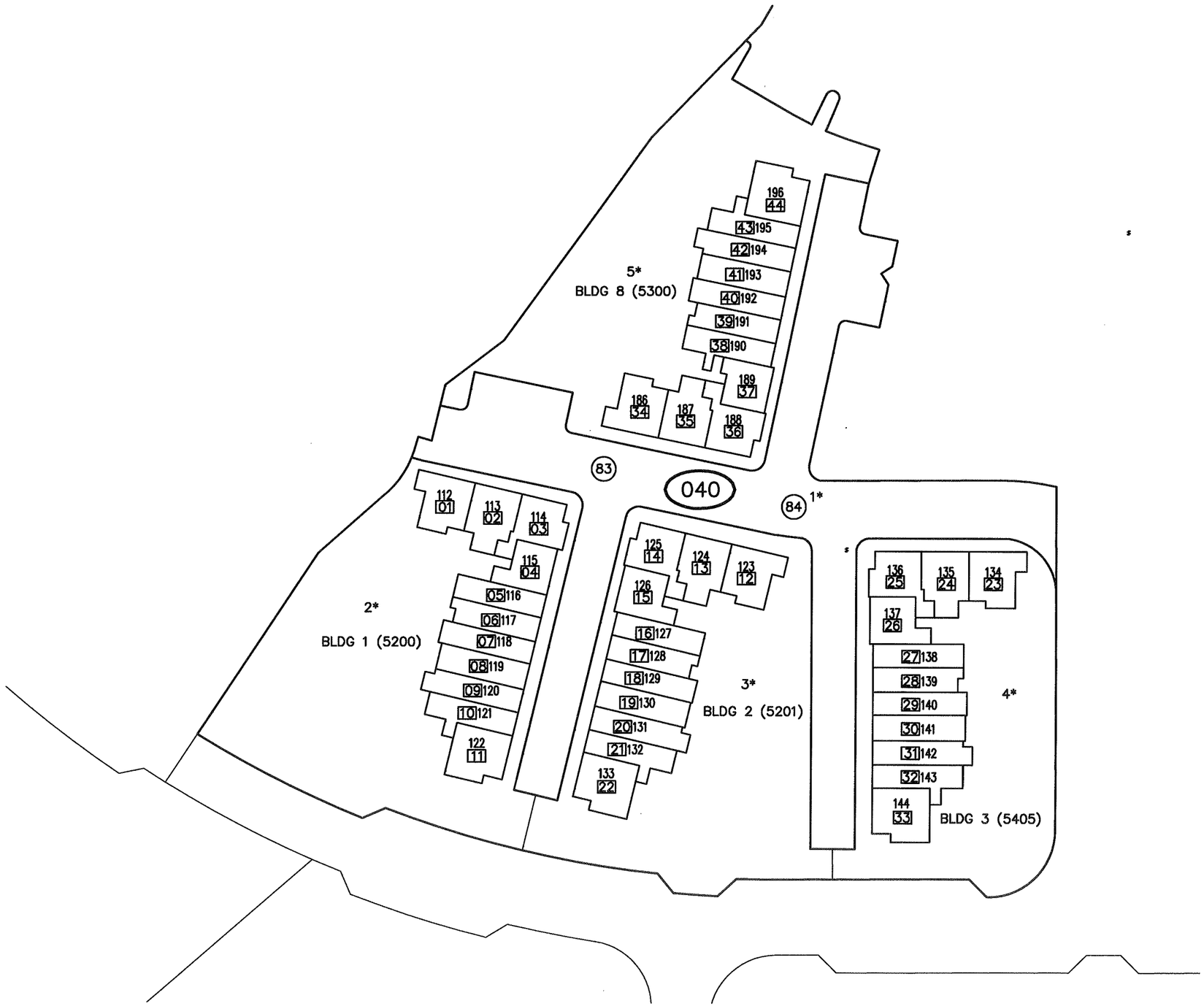

CONDOMINIUM

MODERNA AT PLAYA DEL SOL
LOT 2 — MAP 16160

1* COMMON AREA

2* MODULE R
DOC 18 — 0436751
ASSESSMENT PAR NO
645–040–83 SUB ID 01 – 11

3* MODULE U
DOC 18 — 0436757
ASSESSMENT PAR NO
645–040–83 SUB ID 12 – 22

4* MODULE V
DOC 18 — 0495505
ASSESSMENT PAR NO
645–040–83 SUB ID 23 – 33

5* MODULE T
DOC 18 — 0436754
ASSESSMENT PAR NO
645–040–83 SUB ID 34 – 44

Provided by:
PARCELQUEST

THIS MAP WAS PREPARED FOR ASSESSMENT PURPOSES ONLY. NO LIABILITY IS ASSUMED FOR THE ACCURACY OF THE DATA SHOWN. ASSESSOR'S PARCELS MAY NOT COMPLY WITH LOCAL SUBDIVISION OR BUILDING ORDINANCES.

08

SAN DIEGO COUNTY ASSESSOR'S MAP
645 — 04
SHT 7
1" = 80'

Drawn: 02/21/2020 By: SORIANO

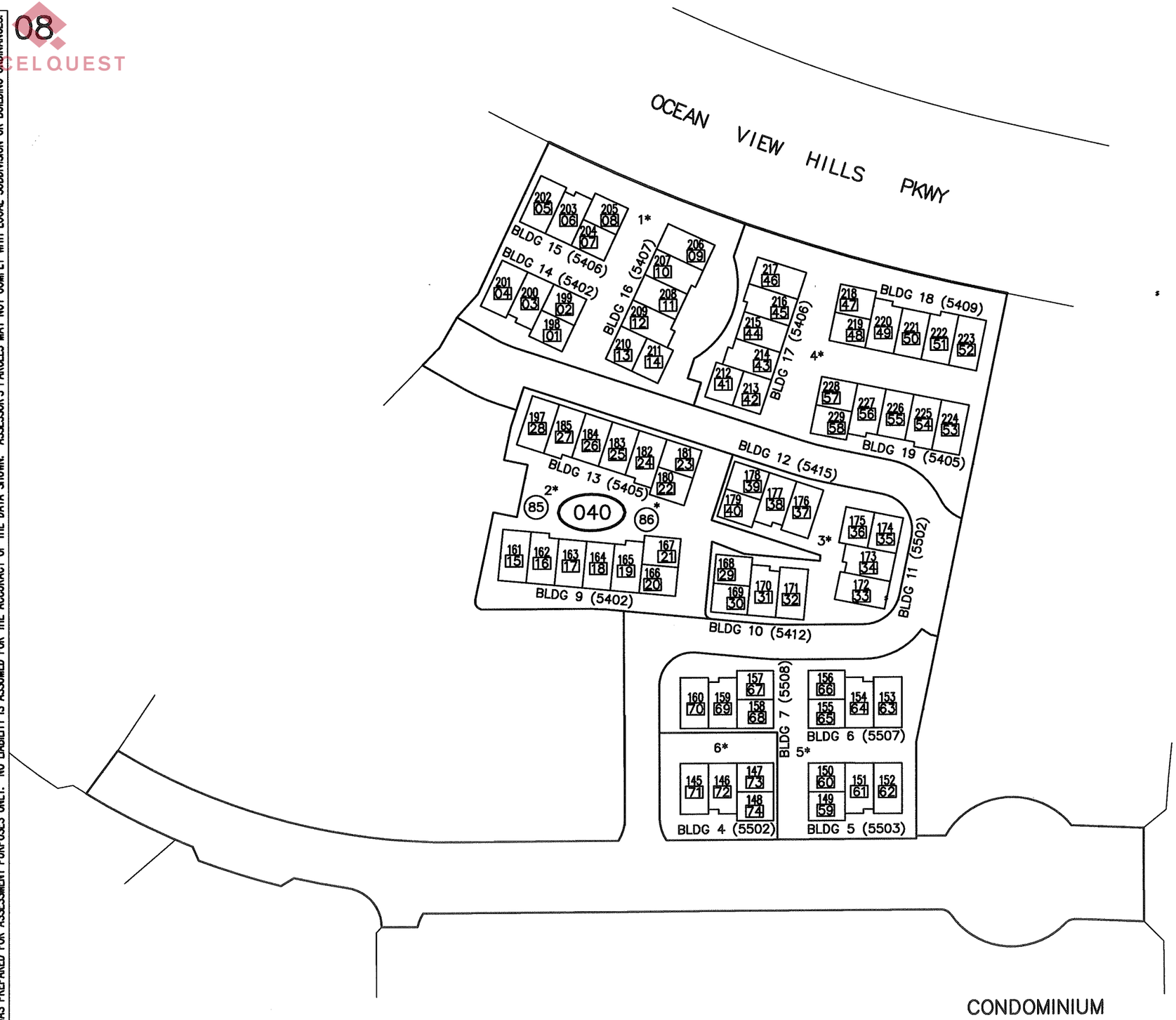

SOLMAR AT PLAYA DEL SOL
LOT 2 — MAP 16109

* COMMON AREA

1* MODULE FF
DOC 19 — 0279719
ASSESSMENT PAR NO
645–040–85 SUB ID [01] – [14]

2* MODULE GG
DOC 19 — 0279720
ASSESSMENT PAR NO
645–040–85 SUB ID [15] – [28]

3* MODULE HH
DOC 19 — 0279721
ASSESSMENT PAR NO
645–040–85 SUB ID [29] – [40]

4* MODULE II
DOC 19 — 0279722
ASSESSMENT PAR NO
645–040–85 SUB ID [41] – [58]

5* MODULE JJ
DOC 19 — 0279723
ASSESSMENT PAR NO
645–040–85 SUB ID [59] – [70]

6* MODULE KK
DOC 19 — 0279724
ASSESSMENT PAR NO
645–040–85 SUB ID [71] – [74]

645-060

645-06
SHT 1 OF 3

1" = 400'

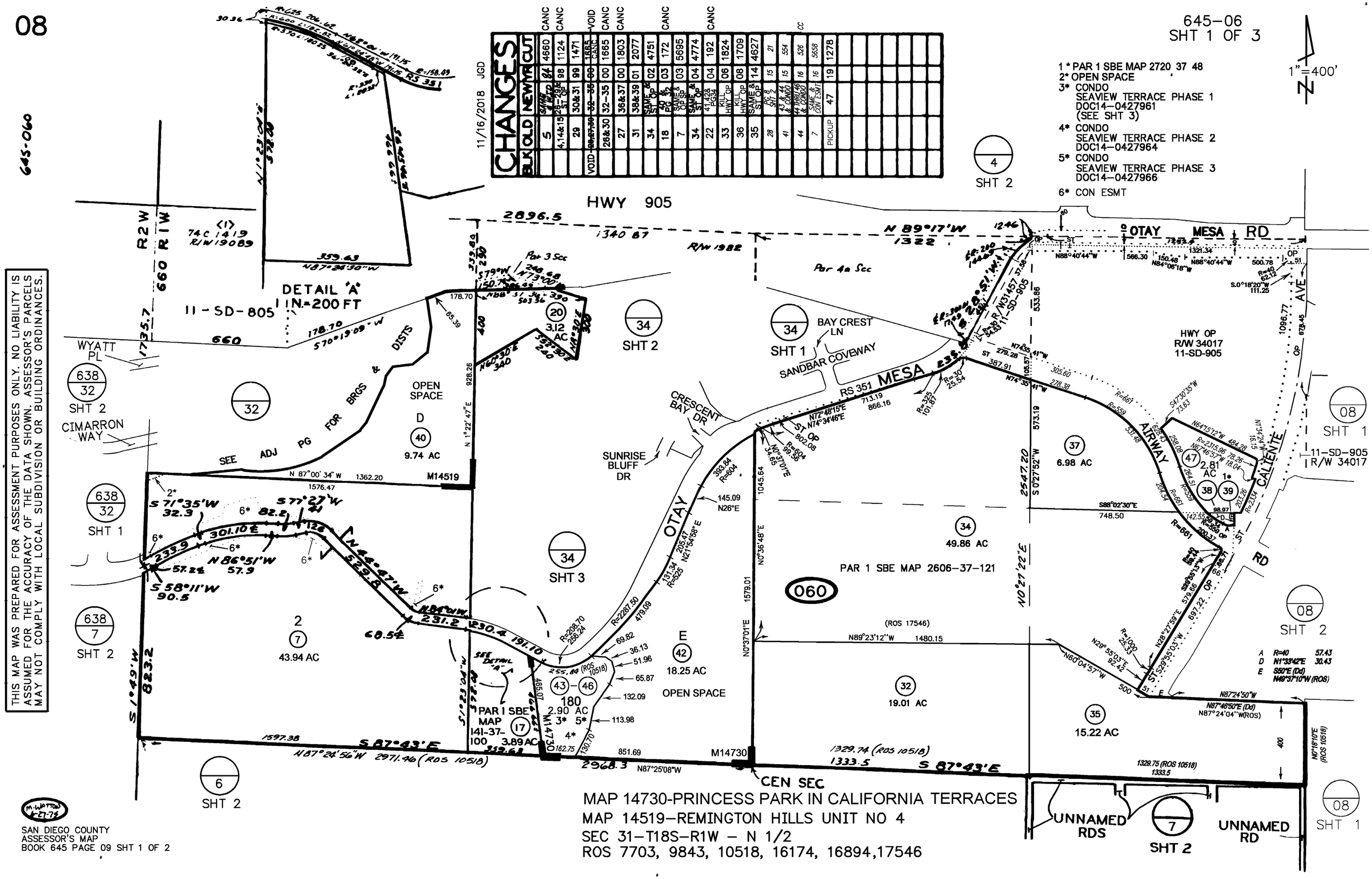

THIS MAP WAS PREPARED FOR ASSESSMENT PURPOSES ONLY. NO LIABILITY IS ASSUMED FOR THE ACCURACY OF THE DATA SHOWN. ASSESSOR'S PARCELS MAY NOT COMPLY WITH LOCAL SUBDIVISION OR BUILDING ORDINANCES.

M. WATTON 6-27-74

SAN DIEGO COUNTY
ASSESSOR'S MAP
BOOK 645 PAGE 09 SHT 1 OF 2

THIS MAP WAS PREPARED FOR ASSESSMENT PURPOSES ONLY. NO LIABILITY IS ASSUMED FOR THE ACCURACY OF THE DATA SHOWN. ASSESSOR'S PARCELS MAY NOT COMPLY WITH LOCAL SUBDIVISION OR BUILDING ORDINANCES.

08

SAN DIEGO COUNTY ASSESSOR'S MAP
645 — 06
SHT 3
1" = 80'
11/16/15 JMA
Drawn: 02/05/15 By: JG

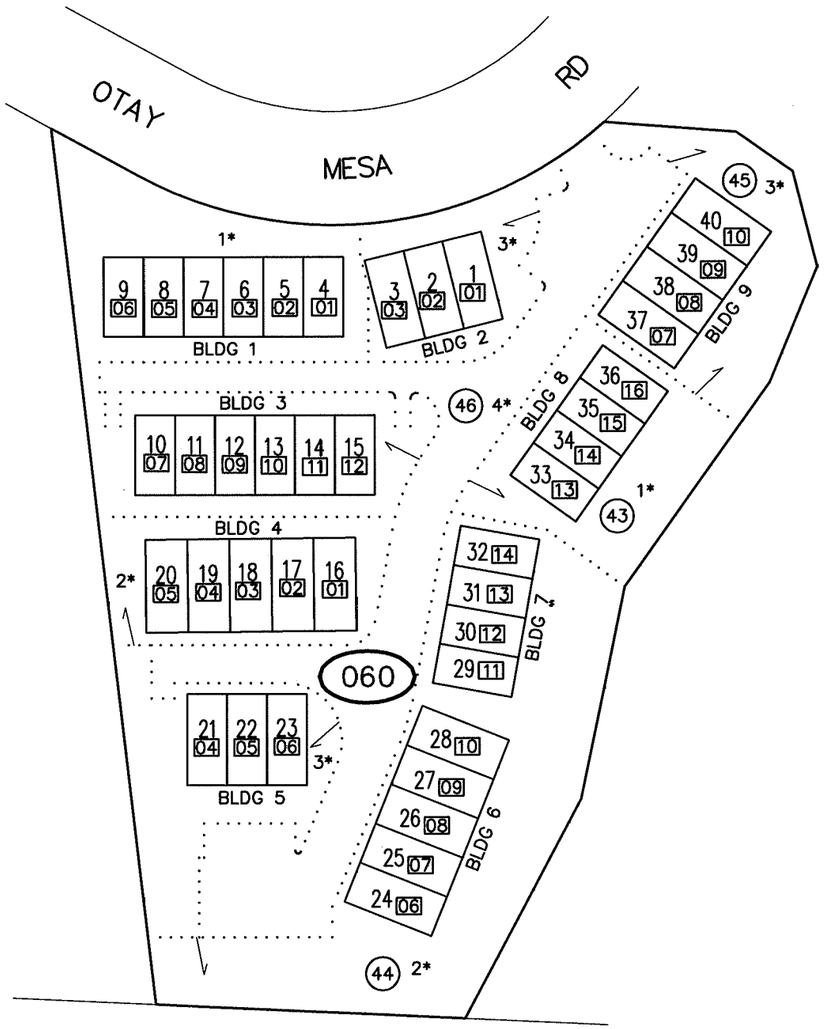

1* SEAVIEW TERRACE PHASE 1
DOC 14 – 0427961
LOT 180, MAP 14730

ASSESSMENT PAR NO
645–060–43 SUB ID [01] – [16]

2* SEAVIEW TERRACE PHASE 2
DOC 14 – 0427964
LOT 180, MAP 14730

ASSESSMENT PAR NO
645–060–44 SUB ID [01] – [14]

3* SEAVIEW TERRACE PHASE 3
DOC 14 – 0427966
LOT 180, MAP 14730

ASSESSMENT PAR NO
645–060–45 SUB ID [01] – [10]

4* COMMON AREA

CONDOMINIUM

08

645-080

645-08
SHT 1 OF 5

1"=800'

N

11/14/19 RNF

CHANGES				
BLK	OLD	NEW	YR	CUT
080	7	9 & 10	72	4515 CC
	2	SAME & WID	84	4660 CANC
	10	SAME & WID	84	4736
	5	11 & 12	96	1813 CANC
	2&9	13,14& ST OP	98	1124 CANC
	10	15 & ST OP	98	1127 CANC
	15	16 & HWY OP	08	1964 CANC
	14	17& HWY OP	09	1427 CANC
	13	18-20 & HWY OP	10	1443 CANC
	17	PG & SHT 2	15	21
	PICKUP	21	19	1196
	18&19, 090-43&51	22-29	20	18
	28	SAME& CON ESMT	20	5555

1* HWY OP
R/W 31458-1, 2
2* EMERALD CREST CT
3* PRIVATE ST
4* CON ESMT

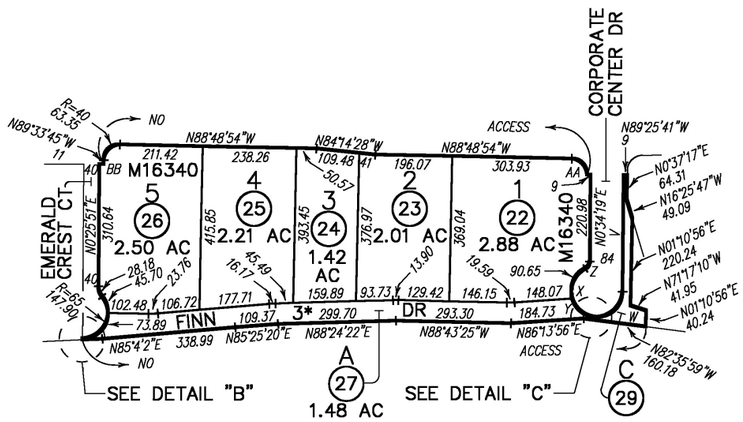

DETAIL "A"
1" = 400'

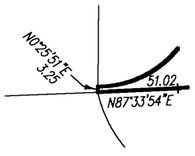

DETAIL "B"
NO SCALE

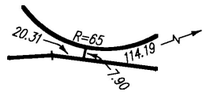

DETAIL "C"
NO SCALE

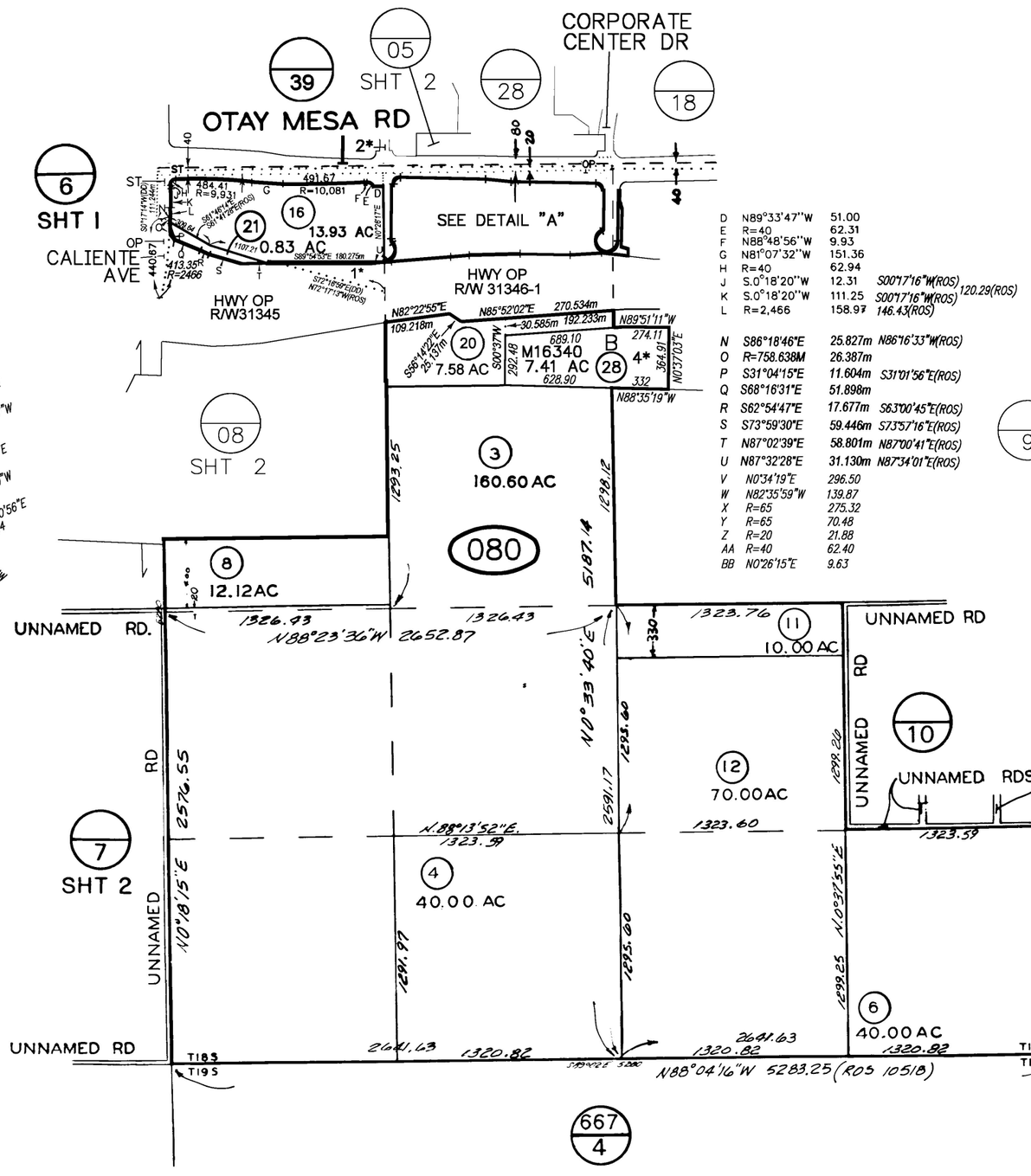

D	N89°33'47"W	51.00	
E	R=40	62.31	
F	N88°48'56"W	9.93	
G	N81°07'32"W	151.36	
H	R=40	62.94	
J	S.0°18'20"W	12.31	S00°17'16"W(ROS) 120.29(ROS)
K	S.0°18'20"W	111.25	S00°17'16"W(ROS)
L	R=2,466	158.97	146.43(ROS)
N	S86°18'46"E	25.827m	N86°16'33"W(ROS)
O	R=758.638M	26.387m	
P	S31°04'15"E	11.604m	S31°01'56"E(ROS)
Q	S68°16'31"E	51.898m	
R	S62°54'47"E	17.677m	S63°00'45"E(ROS)
S	S73°59'30"E	59.446m	S73°57'16"E(ROS)
T	N87°02'39"E	58.801m	N87°00'41"E(ROS)
U	N87°32'28"E	31.130m	N87°34'01"E(ROS)
V	N0°34'19"E	296.50	
W	N82°35'59"W	139.87	
X	R=65	275.32	
Y	R=65	70.48	
Z	R=20	21.88	
AA	R=40	62.40	
BB	N0°26'15"E	9.63	

M. WATTON
6-19-75

SAN DIEGO COUNTY
ASSESSOR'S MAP
BOOK 645 PG 08

THIS MAP WAS PREPARED FOR ASSESSMENT PURPOSES ONLY. NO LIABILITY IS ASSUMED FOR THE ACCURACY OF THE DATA SHOWN. ASSESSOR'S PARCELS MAY NOT COMPLY WITH LOCAL SUBDIVISION OR BUILDING ORDINANCES.

MAP 16340 – HANDLER COMMERCIAL
SEC 32–T18S–R1W – POR
ROS 9843,10518,13736,16174,16894,21888,23015

08

645-090

645-09

1"=400'

N

5 SHT 2

CORPORATE CENTER DR

18

OTAY MESA RD

30

45

1.62 AC

1*

SEE DETAIL 'A' 2331.10(DD)

5 SHT 2

HERITAGE RD

ST OP

N88°48'53"W 151.37

R=40 63.12

N0°46'28"E 10.70

N0°45'2"E 224.82

N89°13'32"W 5

DETAIL 'A'
NO SCALE

7/9/19 AAA

CHANGES

BLK	OLD	NEW	YR	CUT	
090	2&5	25-27	65	5342	
	3&4 & 14&25	SAME & WID	84	4659	CANC
	1	SAME & WID	84	4660	CANC
	27	SAME & WID	84	4699	CANC
	15&16	SAME & WID	84	4736	
	17 SID 1501	28	84	2478	
	28	29 & 46 & 120-13&14	89	118	
	3,4,14& 25-27	30-35& ST OP	98	1103	CANC
	1	36 & ST OP	98	1124	CANC
	15	37 & ST OP	98	1127	CANC
	16	SAME & ST OP	03	4801	
	37	38&39	04	13	
	13	KILL HWY OP	06	1620	
	39	SAME & OP SP	06	5582	
	10&11	KILL HWY OP	06	1649	
	12&29	KILL HWY OP	06	2008	
	6	40 & HWY OP	07	1096	CANC
	32	41 & HWY OP	09	1413	CANC
	16&39	SAME & HWY OP	10	4626	
	36	42 - 44 & HWY OP	10	1443	CANC
	41	45 - 47 & HWY OP	10	1444	CANC
	16&39	SAME&AC &B/L CHG	10	5573	
	9	48 & HWY OP	10	1188	CANC
	42	49-51	11	1058	CANC
	35	52 & HWY OP	13	1308	CANC
	43&51	POR -080- 28&29	20	18	

1* INNOVATIVE DR
2* CAMINO MAQUILADORA

A S71°44'12"W 40.547m
B N59°09'43"W 47.115m
C N0°38'54"E 10.11
D R=40 63.23
E S88°49'06"E 8.23
F N1°10'53"E 40.24
G N71°17'13"W 41.95
H N16°27'23"W 50.09
I N0°49'17"E 62.27
J R=10069 10.98
K S16°27'47"W 92.35
L R=37 10.23
M S0°37'02"W 12.11
N S38°27'14"E 99.21
O R=64 20.57
P S20°02'29"E 84.89
Q S90°W 26.70
R N16°26'W 62.43

HWY OP R/W 34570 11-SD-905

DETAIL "B" - 1" = 200'

N0°37'00"E 40.981m
S51°13'47"E 61.367m
52.978m
N88°42'21"W

R/W 31346-1A HWY

R/W 31347

SEE DETAIL "B"

R/W 31459

R/W 31452

R/W 31451

R/W 31450

R/W 31353

R/W 31349

OP

R/W 31354

HWY

OP

R/W 31355-1

R/W 31357 HWY OP

M14551

OPEN SPACE

A

39 12.93 AC

16 17.72 AC

CAMINO MAQUILADORA

646 17

646 17

HWY OP

HERITAGE RD

ST OP

RD

49 2.43 AC

50 0.83 AC

52 1.10 AC

33 1.10 AC

34 1.72 AC

31 1.72 AC

46 1.97 AC

38 0.99 AC

44 0.78 AC

40 3.45 AC

8 1.25 AC

48

7 1.25AC

47 2.20 AC

24 40.00 AC

090

23 1.25 AC

20 1.25 AC

19 2.50 AC

22 1.25 AC

21 1.25 AC

18 1.25 AC

CEN. SEC.

1323.76

1298.12

N1°03'50"E

1303.06

N88°23'36"W 2647.55

UNNAMED RD

UNNAMED RD

UNNAMED RD

UNNAMED RD

1323.77

08 SHT 1

10

08 SHT 1

M. Warren 6-17-15

SAN DIEGO COUNTY
ASSESSOR'S MAP
BOOK 645 PAGE 09

THIS MAP WAS PREPARED FOR ASSESSMENT PURPOSES ONLY. NO LIABILITY IS ASSUMED FOR THE ACCURACY OF THE DATA SHOWN. ASSESSOR'S PARCELS MAY NOT COMPLY WITH LOCAL SUBDIVISION OR BUILDING ORDINANCES.

MAP 14551-OTAY CORPORATE CENTER SOUTH
SEC 32-T18S-R1W - NE 1/4
ROS 9843,10518,13736,16894,19446,21888

08

THIS MAP WAS PREPARED FOR ASSESSMENT PURPOSES ONLY. NO LIABILITY IS ASSUMED FOR THE ACCURACY OF THE DATA SHOWN. ASSESSOR'S PARCELS MAY NOT COMPLY WITH LOCAL SUBDIVISION OR BUILDING ORDINANCES.

PALM AVE

OCEAN VIEW HILLS PKY

15

16
SHT 1

SAN DIEGO COUNTY ASSESSOR'S MAP
645 — 11
SHT 1 OF 4
N
1'' = 100'
08/15/00 AW
Drawn: 03/13/98 By: RJO From: 645-041

CHANGES

BLK	PRIOR APN	NEW APN	YR	CUT NO.
110		1 THRU 28	98	124 CANC
	06 & 07 & 11 & 12	29 THRU 32	01	1267

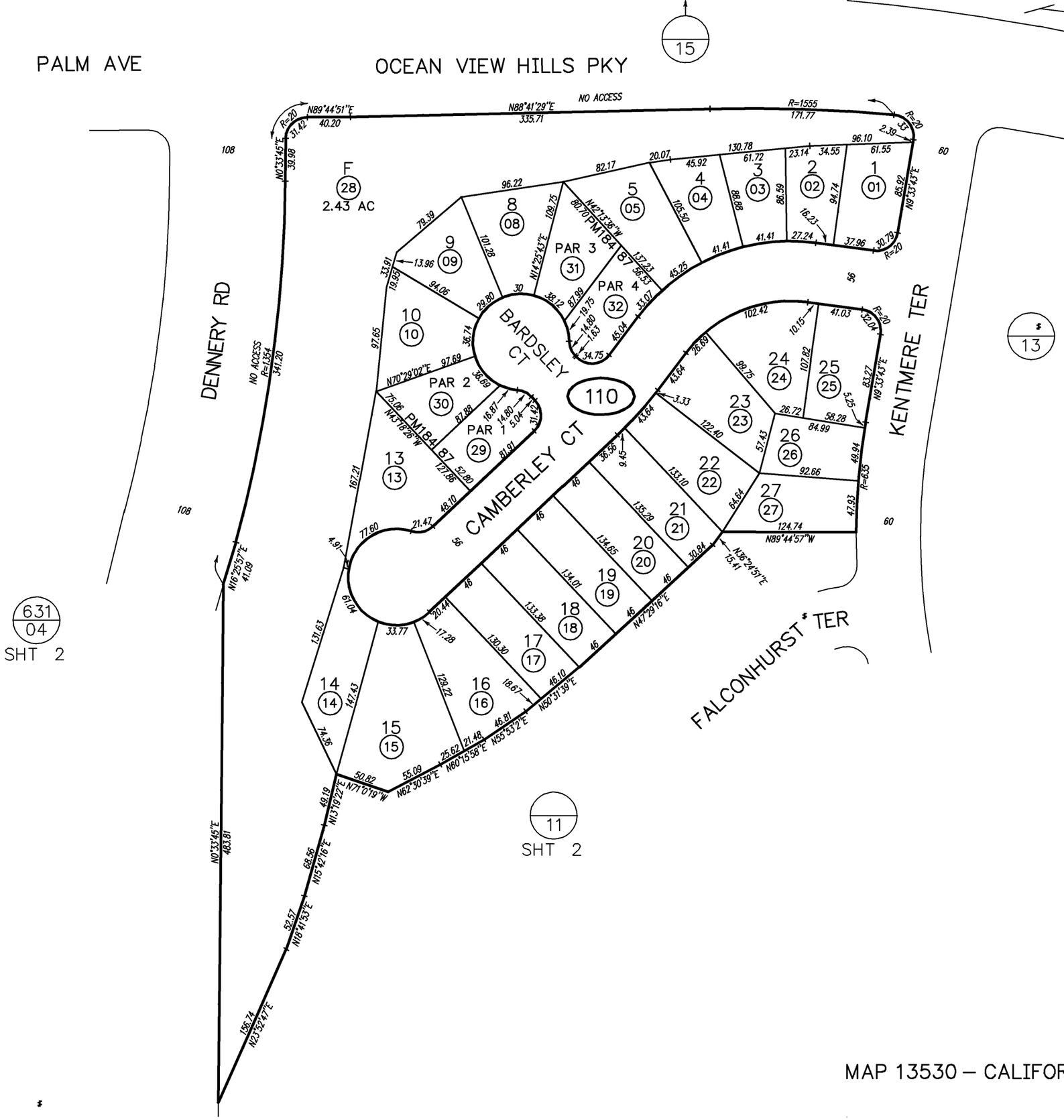

MAP 13530 — CALIFORNIA TERRACES NORTH PHASE UNIT 1

08

THIS MAP WAS PREPARED FOR ASSESSMENT PURPOSES ONLY. NO LIABILITY IS ASSUMED FOR THE ACCURACY OF THE DATA SHOWN. ASSESSOR'S PARCELS MAY NOT COMPLY WITH LOCAL SUBDIVISION OR BUILDING ORDINANCES.

SAN DIEGO COUNTY ASSESSOR'S MAP

645 — 11

SHT 2 OF 4

N ✓ 1'' = 100'

09/29/98 JHH

Drawn: 03/13/98 By: RJO From: 645-041

CHANGES

BLK	PRIOR APN	NEW APN	YR	CUT NO.
111		1 THRU 68	98	124 CANC

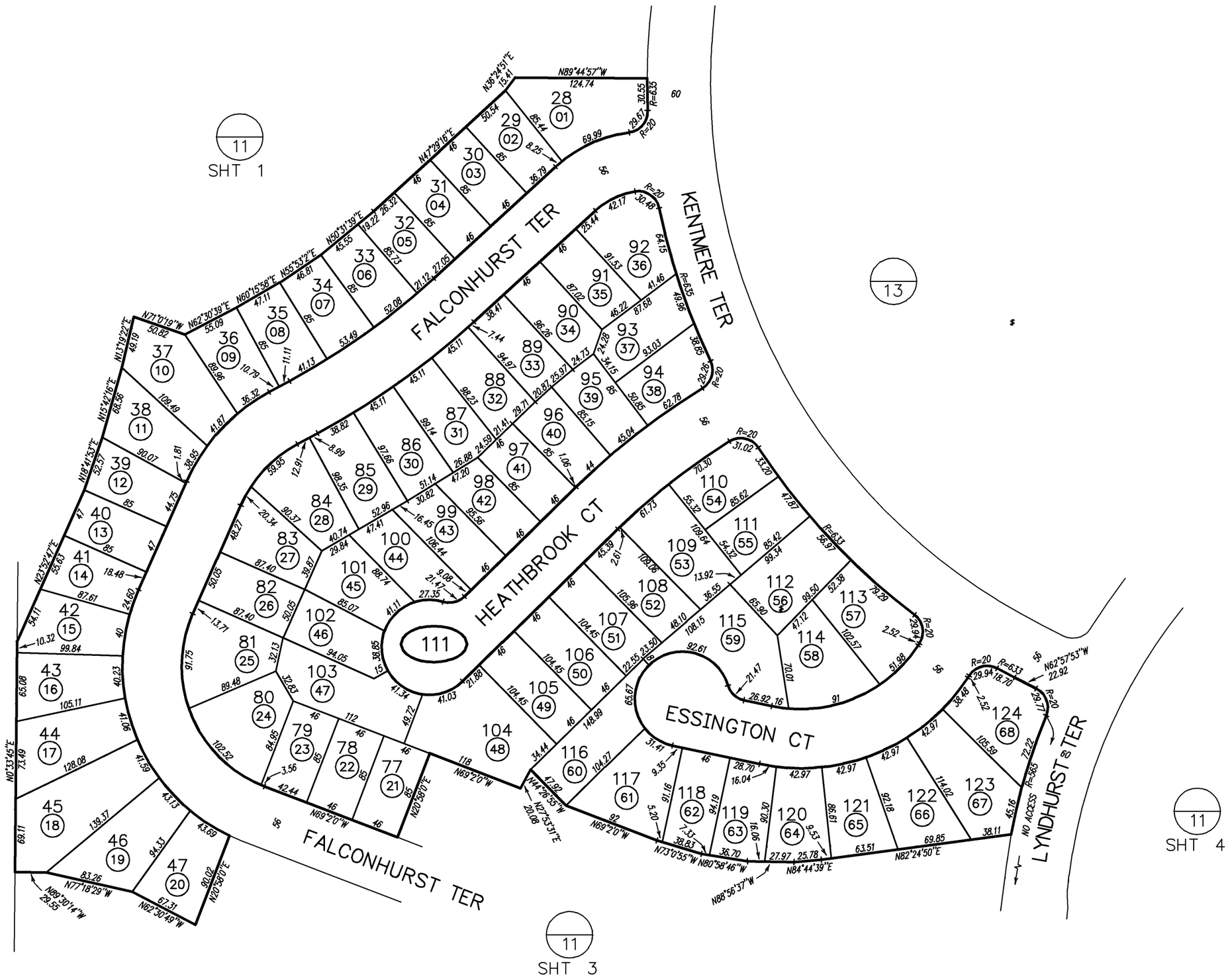

MAP 13530 — CALIFORNIA TERRACES NORTH PHASE UNIT 1

08

THIS MAP WAS PREPARED FOR ASSESSMENT PURPOSES ONLY. NO LIABILITY IS ASSUMED FOR THE ACCURACY OF THE DATA SHOWN. ASSESSOR'S PARCELS MAY NOT COMPLY WITH LOCAL SUBDIVISION OR BUILDING ORDINANCES.

SAN DIEGO COUNTY ASSESSOR'S MAP
645 — 11
SHT 3 OF 4
N
1'' = 100'
03/21/00 Bem ✓
Drawn: 03/13/98 By: RJO From: 645-041

CHANGES

BLK	PRIOR APN	NEW APN	YR	CUT NO.
112		1 THRU 31	98	124 CANC
	24 & 25	32 & 33	00	1098

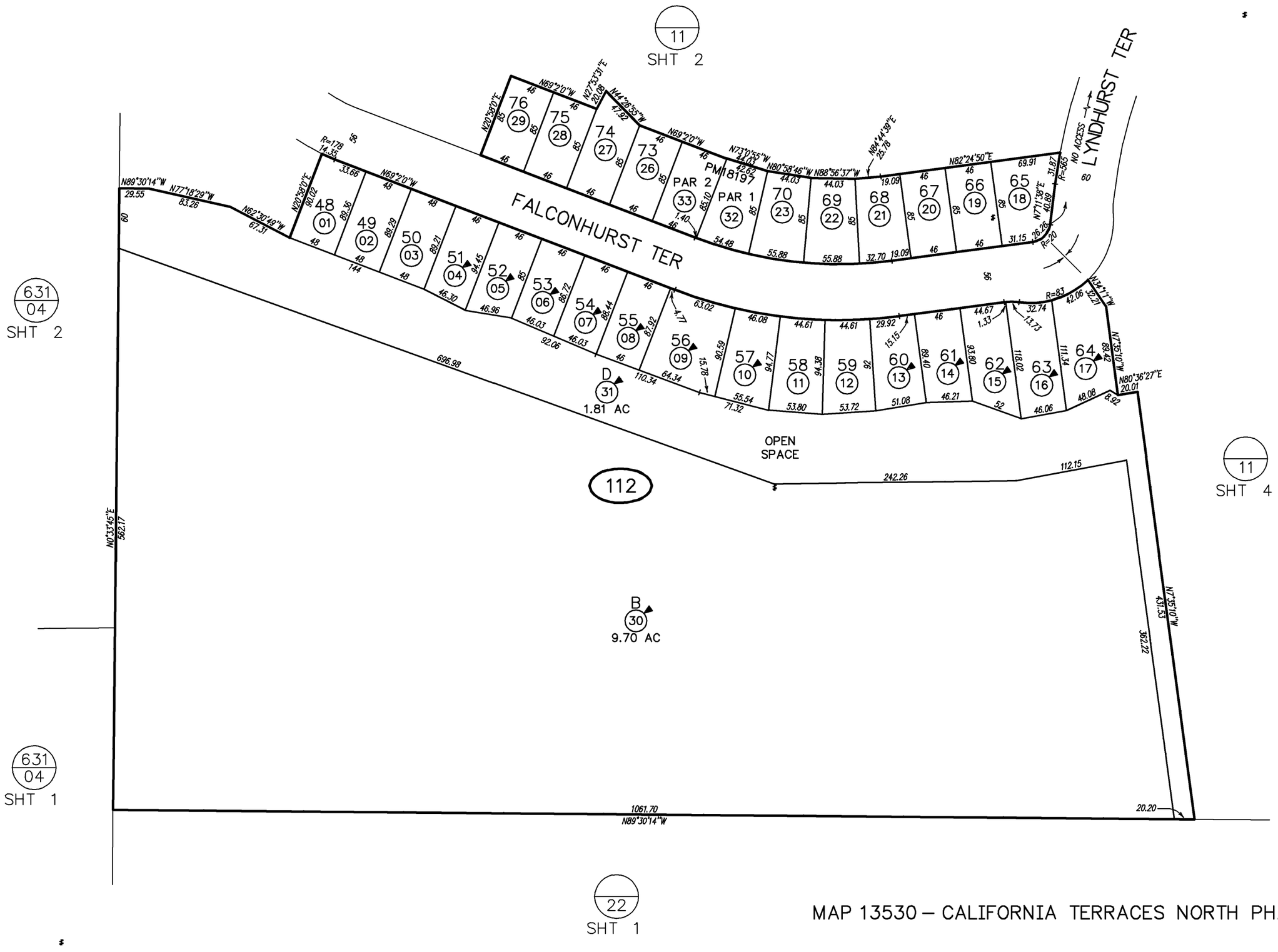

MAP 13530 — CALIFORNIA TERRACES NORTH PHASE UNIT 1

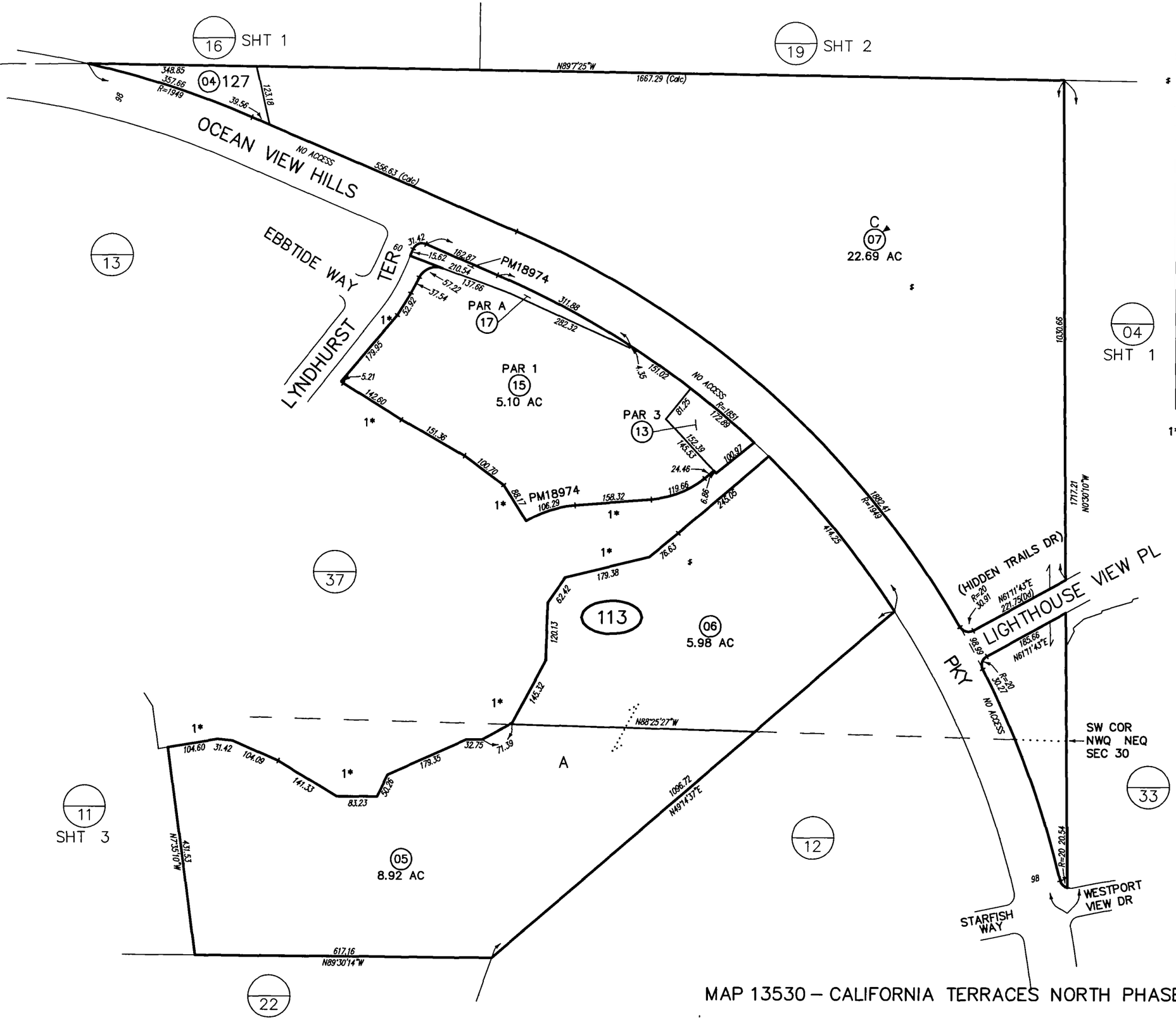

SAN DIEGO COUNTY ASSESSOR'S MAP

645 — 11
SHT 4 OF 4

N

1" = 200'

12/15/04 MO

Drawn: 03/18/98 By: RJO From: 645-041

CHANGES

BLK	PRIOR APN	NEW APN	YR	CUT NO.
113		01 THRU 11	98	124 CANC
	01 & 08	PG 13	99	75
	02 & 10	12 THRU 14	02	1211 CANC
	09, 11 & 12	15 THRU 18	03	1066 CANC
	07	SAME & ST OP	04	4686
	03,14,16,&18	PG 37	05	170

1* SEE ADJ PG FOR BEARINGS

MAP 13530 — CALIFORNIA TERRACES NORTH PHASE UNIT 1

THIS MAP WAS PREPARED FOR ASSESSMENT PURPOSES ONLY. NO LIABILITY IS ASSUMED FOR THE ACCURACY OF THE DATA SHOWN. ASSESSOR'S PARCELS MAY NOT COMPLY WITH LOCAL SUBDIVISION OR BUILDING ORDINANCES.

12/14/2004 11:36:19 AM

08

THIS MAP WAS PREPARED FOR ASSESSMENT PURPOSES ONLY. NO LIABILITY IS ASSUMED FOR THE ACCURACY OF THE DATA SHOWN. ASSESSOR'S PARCELS MAY NOT COMPLY WITH LOCAL SUBDIVISION OR BUILDING ORDINANCES.

SAN DIEGO COUNTY ASSESSOR'S MAP
645 — 12

N

1'' = 100'
03/21/00 Bem ✓
Drawn: 09/30/98 By: JHH From: 645-041

CHANGES

BLK	PRIOR APN	NEW APN	YR	CUT NO.
120		1 THRU 25	99	78 CANC

OCEAN VIEW HILLS PKY

SEA REEF DR

STARFISH WAY

OPEN SPACE

OPEN SPACE

OPEN SPACE

OPEN SPACE

A (23) 1.38 AC

B (24) 2.06 AC

C (25) 4.16 AC

120

1 (01) 2 (02) 3 (03) 4 (04) 5 (05) 6 (06) 7 (07) 8 (08) 9 (09) 10 (10) 11 (11) 12 (12) 13 (13) 14 (14) 15 (15) 16 (16) 17 (17) 18 (18) 19 (19) 20 (20) 21 (21) 22 (22)

NO ACCESS

11 SHT 4

11 SHT 4

04 SHT 1

14 SHT 1

22 SHT 1

MAP 13614 — CALIFORNIA TERRACES UNIT NO 3A

08

THIS MAP WAS PREPARED FOR ASSESSMENT PURPOSES ONLY. NO LIABILITY IS ASSUMED FOR THE ACCURACY OF THE DATA SHOWN. ASSESSOR'S PARCELS MAY NOT COMPLY WITH LOCAL SUBDIVISION OR BUILDING ORDINANCES.

SAN DIEGO COUNTY ASSESSOR'S MAP
645 — 13

N

1'' = 100'

09/15/99 JHH

Drawn: 09/29/98 By: JHH From: 645-113

CHANGES

BLK	PRIOR APN	NEW APN	YR	CUT NO.
130		1 THRU 65	99	75
	19 THRU 22	SAME & B/L CHNG	00	5556

1* NO ACCESS

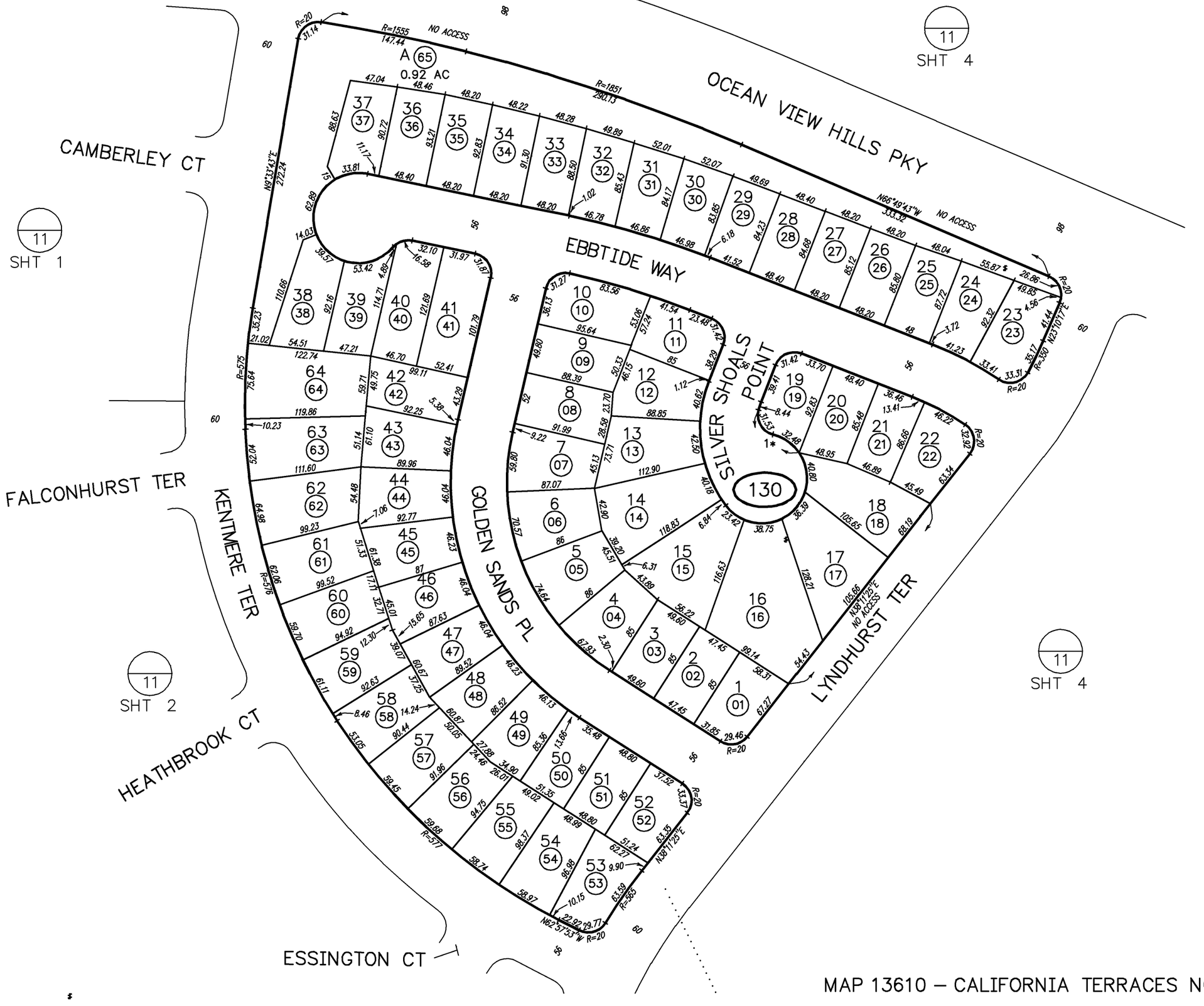

MAP 13610 — CALIFORNIA TERRACES NORTH PHASE UNIT NO 2

08

THIS MAP WAS PREPARED FOR ASSESSMENT PURPOSES ONLY. NO LIABILITY IS ASSUMED FOR THE ACCURACY OF THE DATA SHOWN. ASSESSOR'S PARCELS MAY NOT COMPLY WITH LOCAL SUBDIVISION OR BUILDING ORDINANCES.

05/13/2004 11:26:17 AM

SAN DIEGO COUNTY ASSESSOR'S MAP
645—14
SHT 1 OF 3
1" = 100'
05/13/04 ASF ✓
Drawn: 10/06/98 By: JHH From: 645-041

CHANGES

BLK	PRIOR APN	NEW APN	YR	CUT NO.
140		1 THRU 53	99	78 CANC

1* PEDESTIAN & NON-MOTOR VEHICULAR RIGHT OF WAY

WESTPORT VIEW DR
STARFISH WAY
SEAFIELD PL
OCEAN VIEW HILLS PKY
SEA REEF DR
SEA REEF PL
SEA DRIFT WAY
SURFWOOD LN
COVE VIEW WAY
140
DETAIL "A"
SCALE 1"=50'
LOT A ASSESSED ON PG 14 SHT 2
LOT B ASSESSED ON PG 14 SHT 2
POR A
POR B
OPEN SPACE
NO ACCESS
SEE DETAIL "A"
12
22 SHT 1
04 SHT 1
14 SHT 2
14 SHT 3
MAP 13613 — CALIFORNIA TERRACES UNIT NO 3B

08

THIS MAP WAS PREPARED FOR ASSESSMENT PURPOSES ONLY. NO LIABILITY IS ASSUMED FOR THE ACCURACY OF THE DATA SHOWN. ASSESSOR'S PARCELS MAY NOT COMPLY WITH LOCAL SUBDIVISION OR BUILDING ORDINANCES.

SAN DIEGO COUNTY ASSESSOR'S MAP

645 — 14

SHT 2 OF 3

N

1'' = 100'

03/21/00 Bem ✓

Drawn: 10/06/98 By: JHH From: 645-041

CHANGES

BLK	PRIOR APN	NEW APN	YR	CUT NO.
141		1 THRU 43	99	78 CANC

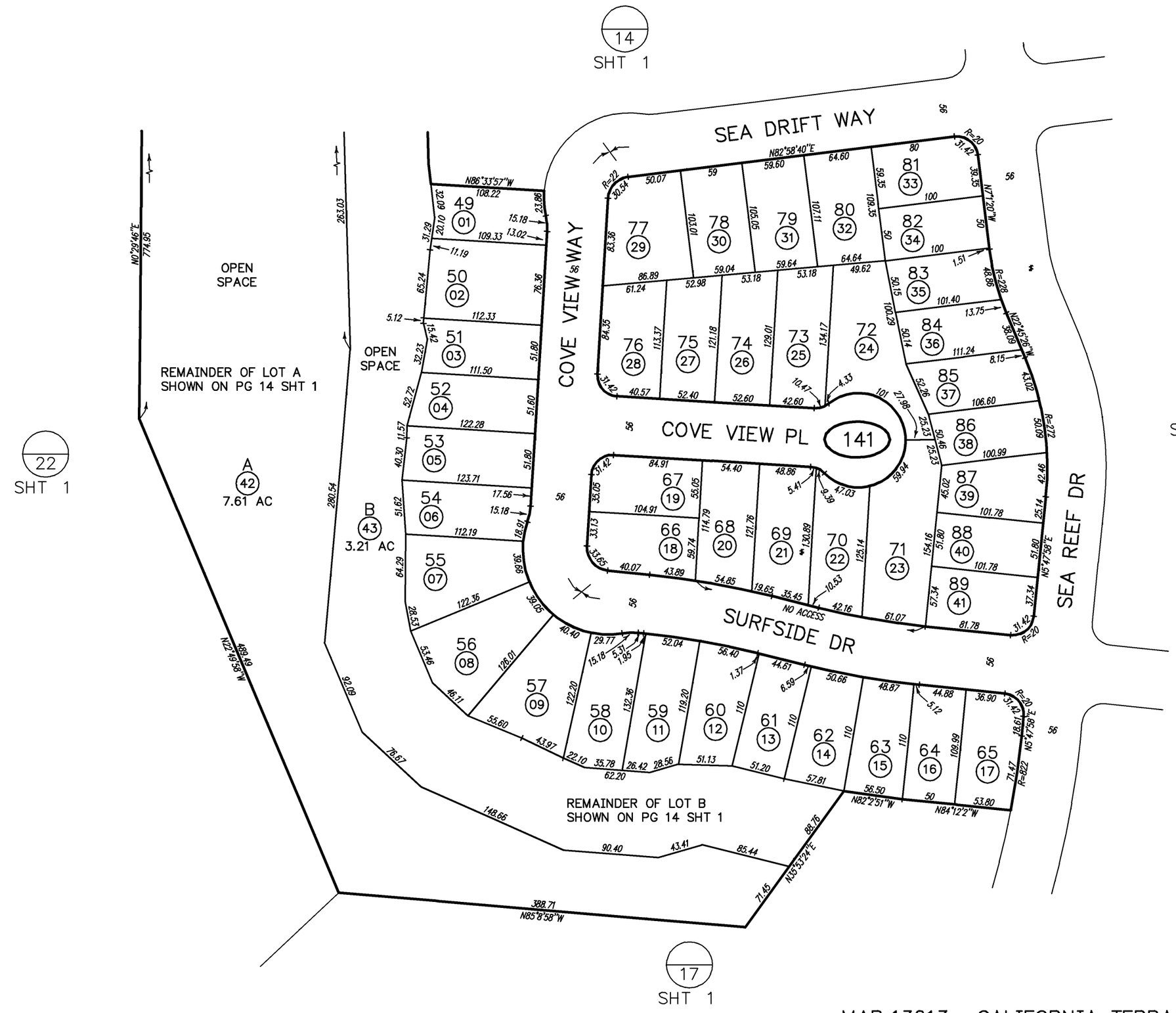

MAP 13613 — CALIFORNIA TERRACES UNIT NO 3B

08

THIS MAP WAS PREPARED FOR ASSESSMENT PURPOSES ONLY. NO LIABILITY IS ASSUMED FOR THE ACCURACY OF THE DATA SHOWN. ASSESSOR'S PARCELS MAY NOT COMPLY WITH LOCAL SUBDIVISION OR BUILDING ORDINANCES.

SAN DIEGO COUNTY ASSESSOR'S MAP
645 — 14
SHT 3 OF 3
N
1'' = 100'
01/19/00 JGRO ✓
Drawn: 10/07/98 By: JHH From: 645-041

CHANGES

BLK	PRIOR APN	NEW APN	YR	CUT NO.
142		1 THRU 38	99	78 CANC

1* PEDESTRIAN & NON-MOTOR VEHICULAR RIGHT OF WAY

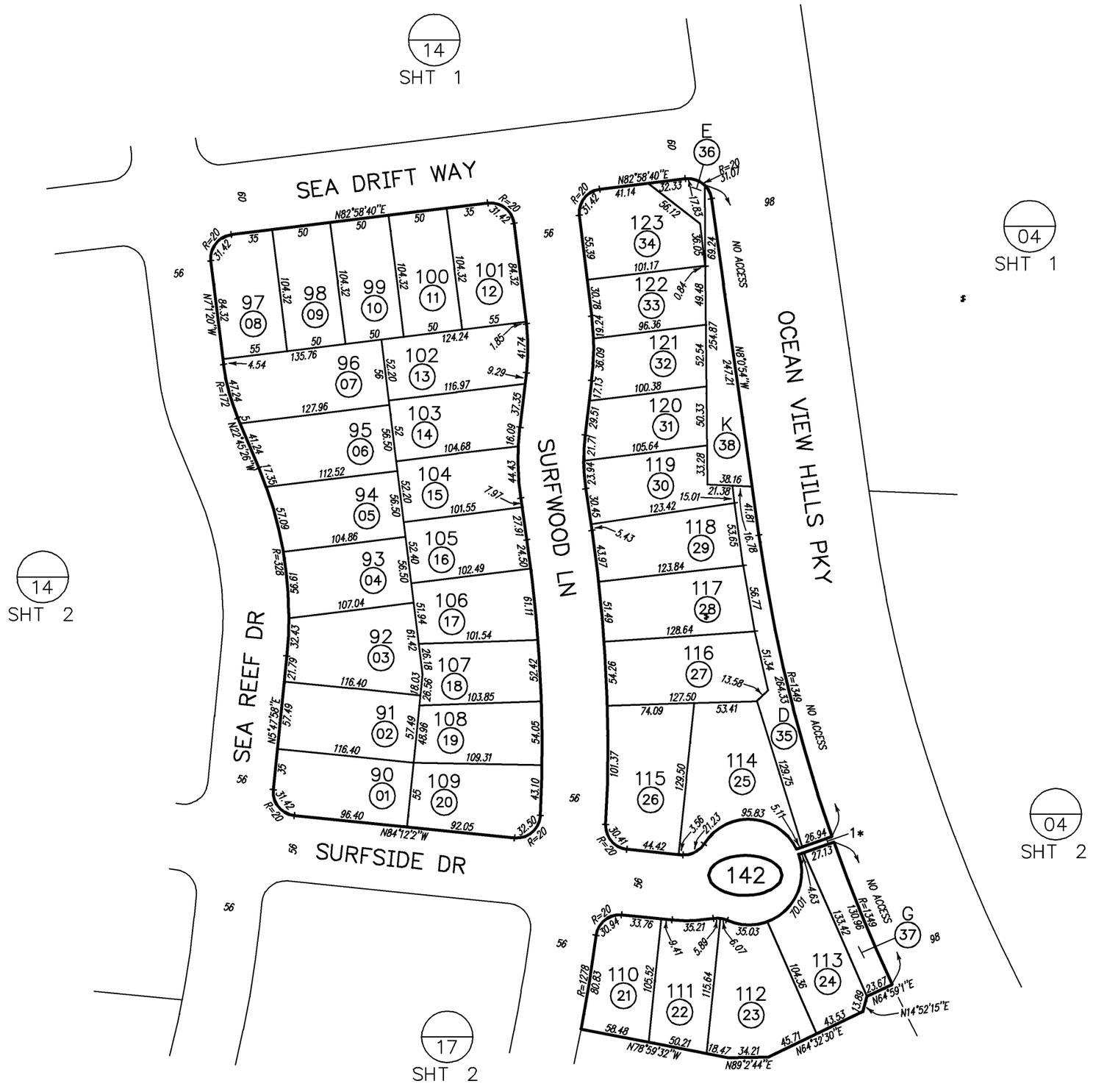

MAP 13613 — CALIFORNIA TERRACES UNIT NO 3B

08

THIS MAP WAS PREPARED FOR ASSESSMENT PURPOSES ONLY. NO LIABILITY IS ASSUMED FOR THE ACCURACY OF THE DATA SHOWN. ASSESSOR'S PARCELS MAY NOT COMPLY WITH LOCAL SUBDIVISION OR BUILDING ORDINANCES.

SAN DIEGO COUNTY ASSESSOR'S MAP
645 — 17
SHT 1 OF 3
1" = 100'
03/21/00 Bem
Drawn: 01/06/00 By: KRO From: 645-040

CHANGES

BLK	PRIOR APN	NEW APN	YR	CUT NO
170		1 THRU 27	00	130

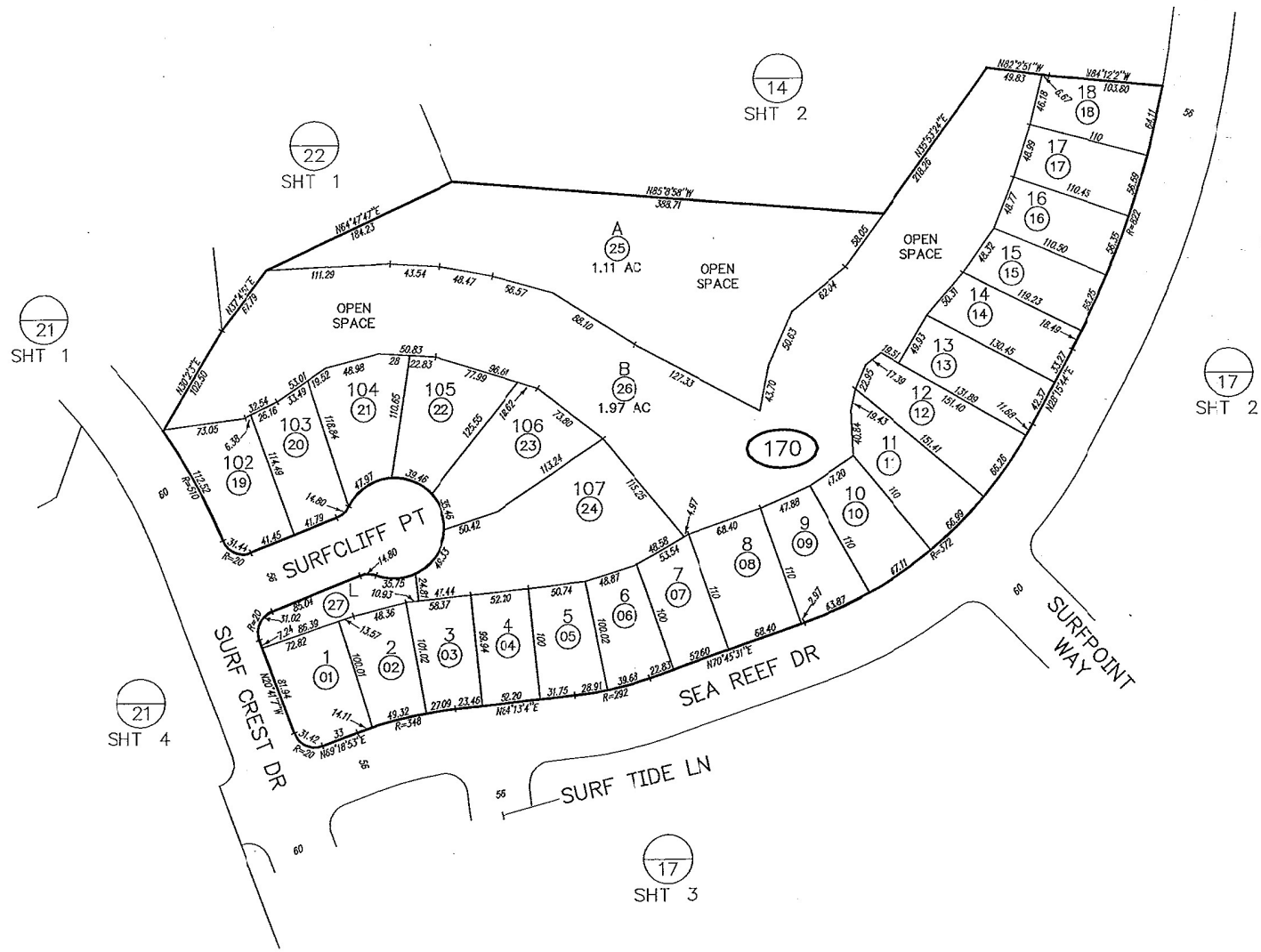

MAP 13859 — CALIFORNIA TERRACES UNIT NO 3C

08

THIS MAP WAS PREPARED FOR ASSESSMENT PURPOSES ONLY. NO LIABILITY IS ASSUMED FOR THE ACCURACY OF THE DATA SHOWN. ASSESSOR'S PARCELS MAY NOT COMPLY WITH LOCAL SUBDIVISION OR BUILDING ORDINANCES.

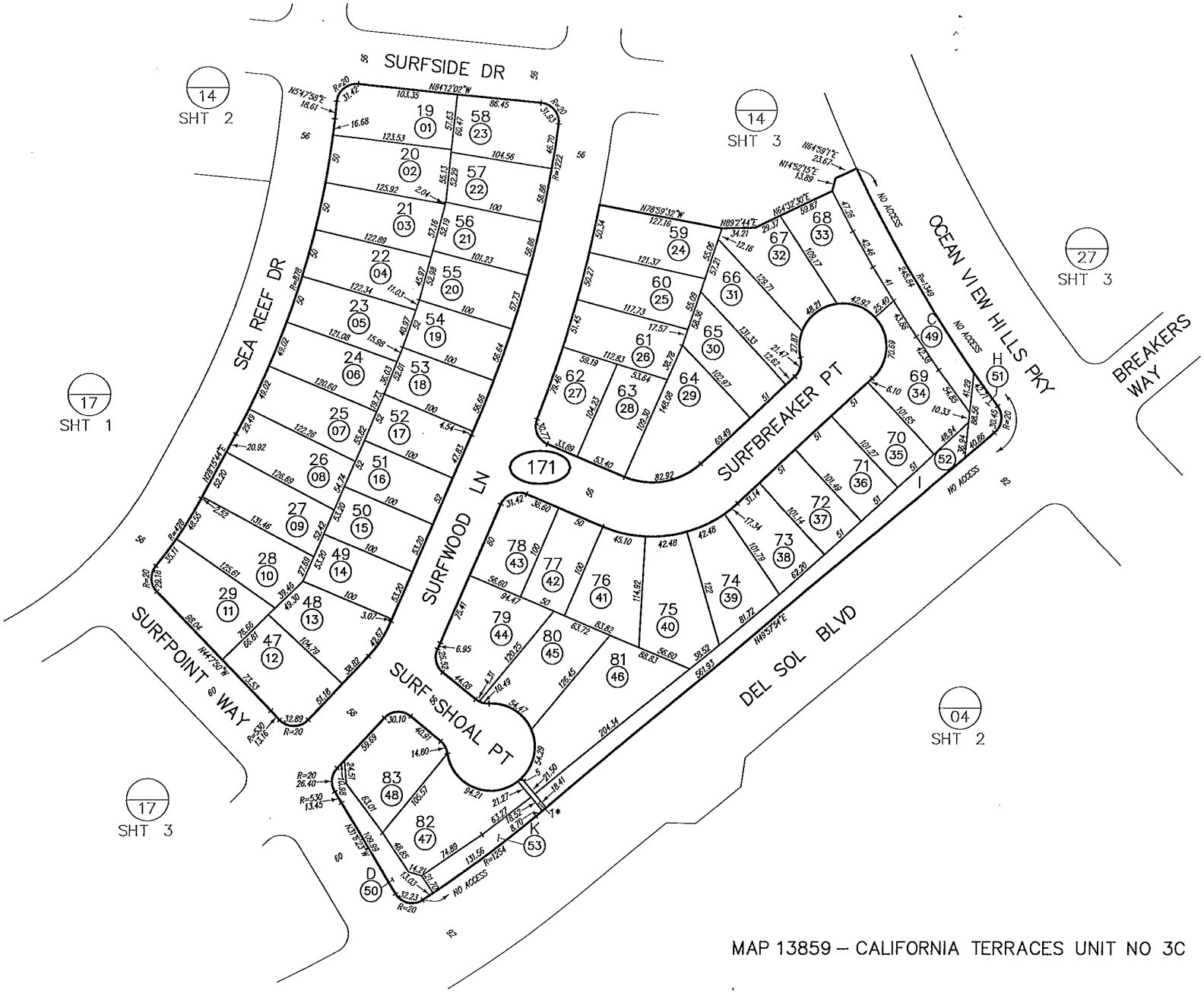

SAN DIEGO COUNTY ASSESSOR'S MAP
645 — 17
SHT 2 OF 3
1" = 100'
04/04/17 VED ✓
Drawn: 01/06/00 By: JQRO From: 645-040

CHANGES

BLK	PRIOR APN	NEW APN	YR	CUT NO.
171		1 THRU 53	00	130

1* PEDESTRIAN & NONMOTOR VEHICULAR R/W

MAP 13859 — CALIFORNIA TERRACES UNIT NO 3C

THIS MAP WAS PREPARED FOR ASSESSMENT PURPOSES ONLY. NO LIABILITY IS ASSUMED FOR THE ACCURACY OF THE DATA SHOWN. ASSESSOR'S PARCELS MAY NOT COMPLY WITH LOCAL SUBDIVISION OR BUILDING ORDINANCES.

08

SAN DIEGO COUNTY ASSESSOR'S MAP
645 — 17
SHT 3 OF 3
N
1" = 100'
10/06/2011 ALL ✓
Drawn: 01/07/00 By: JSRO From: 645-040

CHANGES

BLK	PRIOR APN	NEW APN	YR	CUT NO.
172		1 THRU 40	00	130

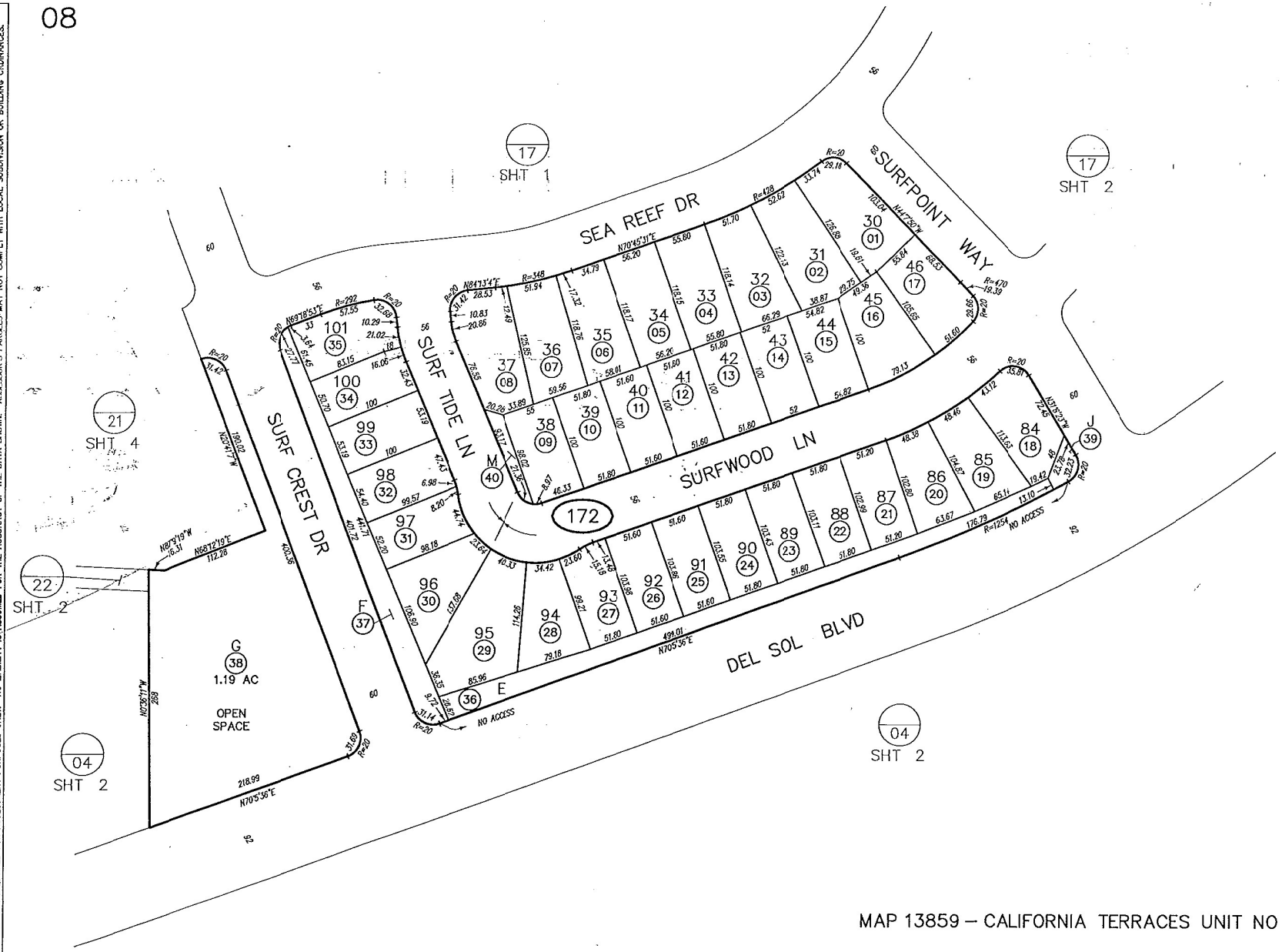

MAP 13859 — CALIFORNIA TERRACES UNIT NO 3C

08

THIS MAP WAS PREPARED FOR ASSESSMENT PURPOSES ONLY. NO LIABILITY IS ASSUMED FOR THE ACCURACY OF THE DATA SHOWN. ASSESSOR'S PARCELS MAY NOT COMPLY WITH LOCAL SUBDIVISION OR BUILDING ORDINANCES.

SAN DIEGO COUNTY ASSESSOR'S MAP

645 — 18

N

1" = 200'

07/25/2013 ALL

Drawn: 1/31/00 By: LM From: 645-05

CHANGES

BLK	PRIOR APN	NEW APN	YR	CUT NO.
180		01 THRU14	00	153
	02 & 03	15 & 16	03	1710 CANC
	POR -280-10	17	04	1376
	06 & 17	18	05	1498
	07 & 08	POR -280-25	07	1624
	09 THRU 11	POR -280-27	14	1105

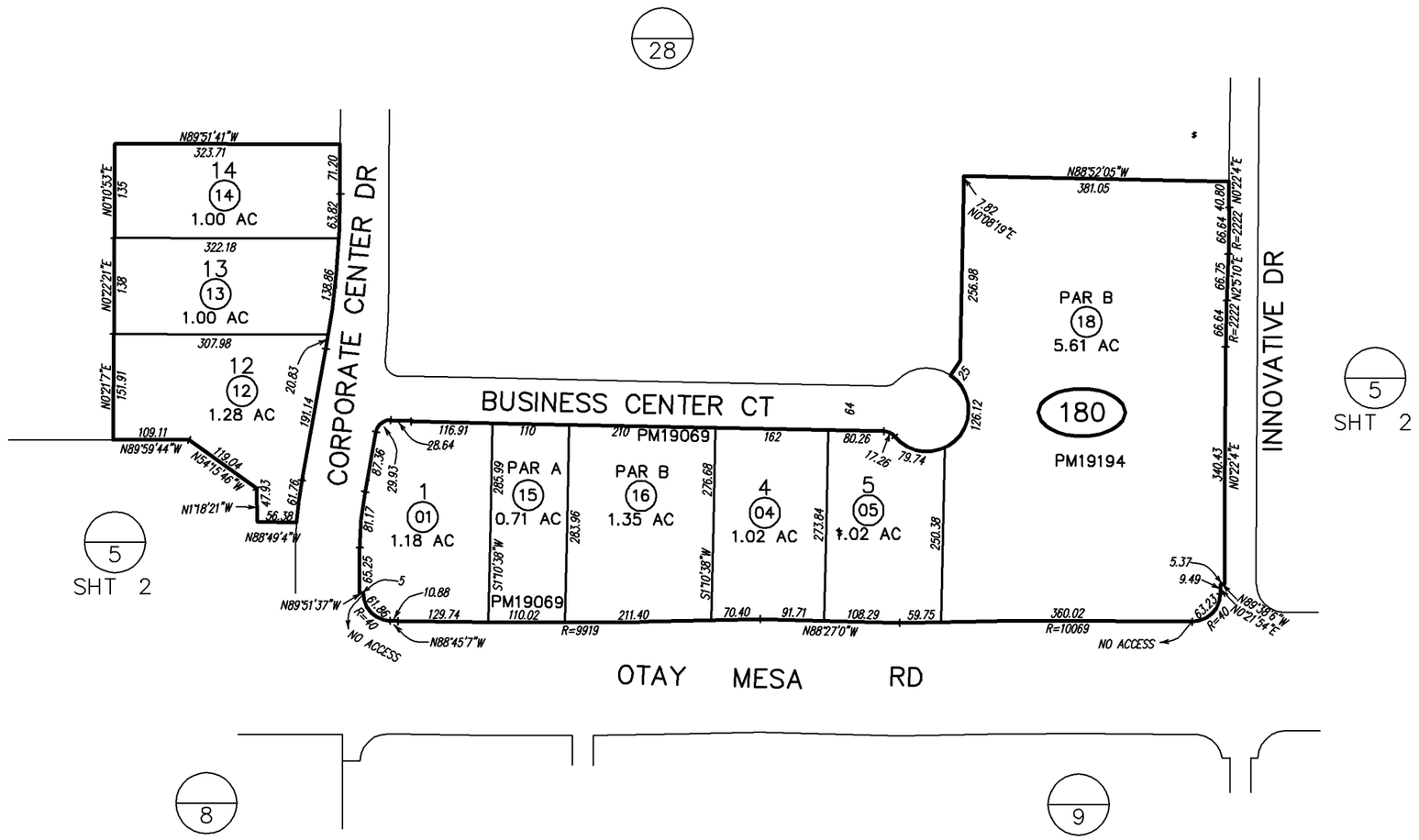

MAP 13882 — OCEAN VIEW HILLS CORPORATE CENTER UNIT NO 1

08

THIS MAP WAS PREPARED FOR ASSESSMENT PURPOSES ONLY. NO LIABILITY IS ASSUMED FOR THE ACCURACY OF THE DATA SHOWN. ASSESSOR'S PARCELS MAY NOT COMPLY WITH LOCAL SUBDIVISION OR BUILDING ORDINANCES.

SAN DIEGO COUNTY ASSESSOR'S MAP
645 — 21
SHT 1 OF 4
N
1'' = 100'

Drawn: 03/13/00 By: Bem From: 645-040&041

CHANGES

BLK	PRIOR APN	NEW APN	YR	CUT NO.
210		1 THRU 31	00	199

SEA URCHIN DR

SEA ROBIN CT

SEA MAID CT

SURF CREST DR

OPEN SPACE

1.34 AC

21 SHT 2

22 SHT 1

21 SHT 3

21 SHT 4

17 SHT 1

MAP 13928 — CALIFORNIA TERRACES UNIT NO 3D

08

THIS MAP WAS PREPARED FOR ASSESSMENT PURPOSES ONLY. NO LIABILITY IS ASSUMED FOR THE ACCURACY OF THE DATA SHOWN. ASSESSOR'S PARCELS MAY NOT COMPLY WITH LOCAL SUBDIVISION OR BUILDING ORDINANCES.

SAN DIEGO COUNTY ASSESSOR'S MAP
645 — 21
SHT 2 OF 4
N
1'' = 100'

Drawn: 03/14/00 By: Bem From: 645-040&041

CHANGES

BLK	PRIOR APN	NEW APN	YR	CUT NO.
211		1 THRU 76	00	199

SEA BIRD WAY
SURF CREST DR
SEA WATER LN
SEA URCHIN DR
OPEN SPACE
OPEN SPACE
211
B (75) 6.82 AC
C (76) 1.73 AC
22 SHT 1
21 SHT 1
21 SHT 3
REMAINDER LOT B IS SHOWN ON PG 21 SHT 3&4

MAP 13928 — CALIFORNIA TERRACES UNIT NO 3D

08

THIS MAP WAS PREPARED FOR ASSESSMENT PURPOSES ONLY. NO LIABILITY IS ASSUMED FOR THE ACCURACY OF THE DATA SHOWN. ASSESSOR'S PARCELS MAY NOT COMPLY WITH LOCAL SUBDIVISION OR BUILDING ORDINANCES.

SAN DIEGO COUNTY ASSESSOR'S MAP
645 — 21
SHT 3 OF 4
N
1'' = 100'

Drawn: 03/15/00 By: Bem From: 645-040&041

CHANGES

BLK	PRIOR APN	NEW APN	YR	CUT NO.
212		1 THRU 62	00	199

1* NO ACCESS

SEA BIRD WAY
SEA WATER LN
SEA ROBIN CT
SEA REEF DR 212
OPEN SPACE
POR B
LOT B IS ASSESSED ON PG 21 SHT 2

21 SHT 2
21 SHT 1
22 SHT 1
22 SHT 2
21 SHT 4
631/04 SHT 1
631/03

MAP 13928 — CALIFORNIA TERRACES UNIT NO 3D

08

THIS MAP WAS PREPARED FOR ASSESSMENT PURPOSES ONLY. NO LIABILITY IS ASSUMED FOR THE ACCURACY OF THE DATA SHOWN. ASSESSOR'S PARCELS MAY NOT COMPLY WITH LOCAL SUBDIVISION OR BUILDING ORDINANCES.

SAN DIEGO COUNTY ASSESSOR'S MAP
645 — 21
SHT 4 OF 4
N
1'' = 100'

Drawn: 03/14/00 By: Bem From: 645-040

CHANGES

BLK	PRIOR APN	NEW APN	YR	CUT NO.
213		1 THRU 36	00	199

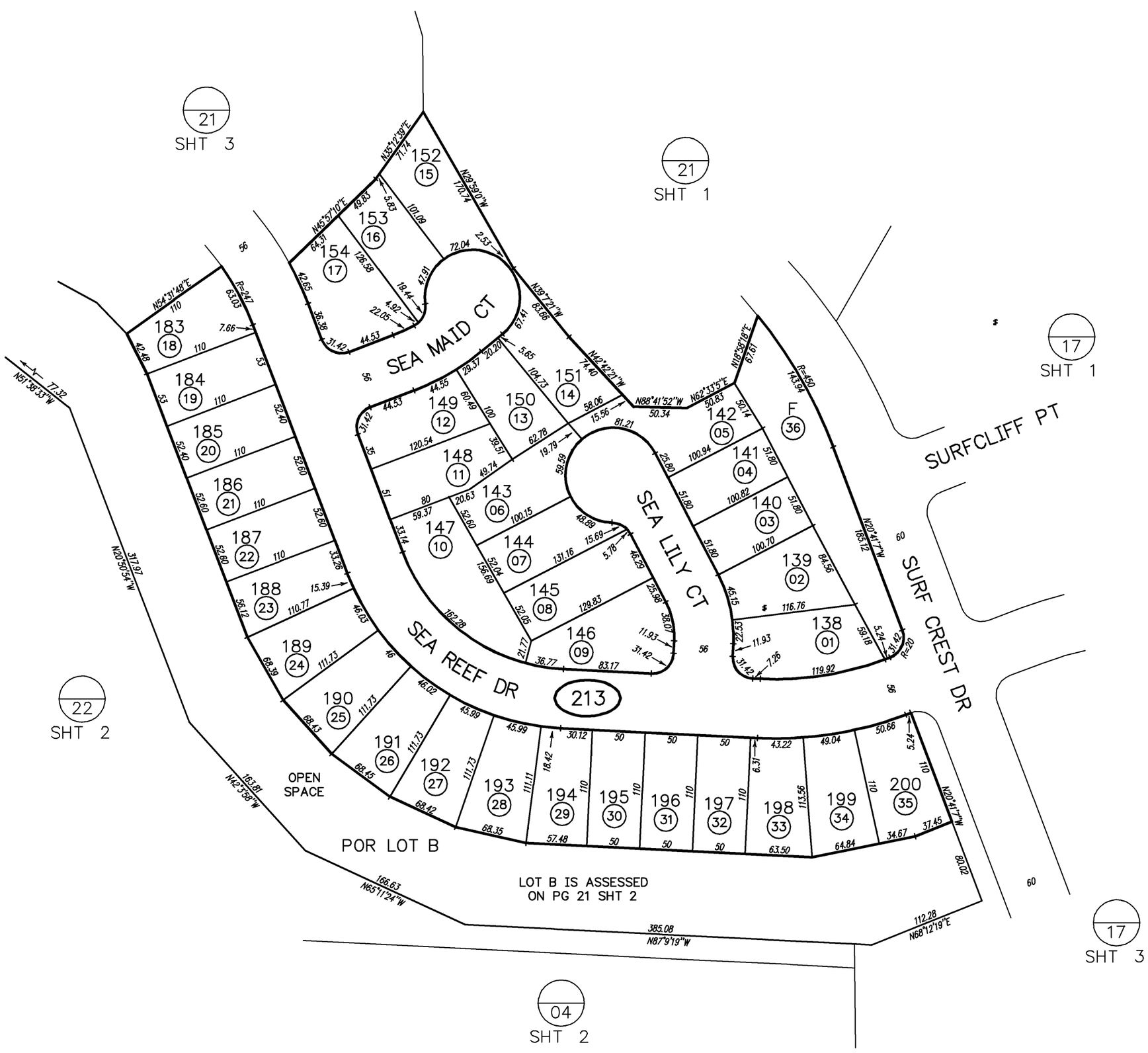

MAP 13928 — CALIFORNIA TERRACES UNIT NO 3D

08

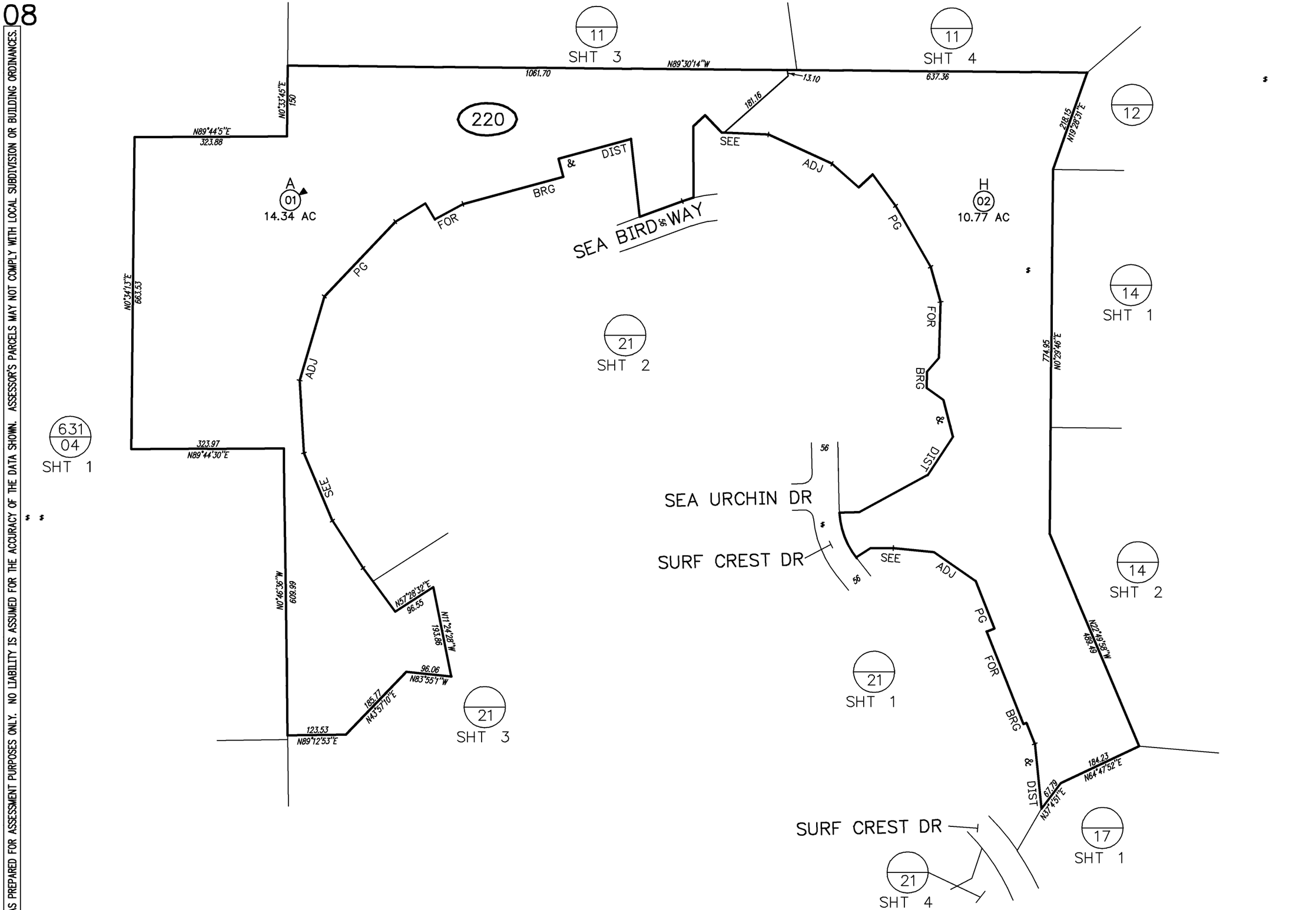

SAN DIEGO COUNTY ASSESSOR'S MAP

645 — 22

SHT 1 OF 2

1" = 200'

N

Drawn: 03/20/00 By: Bem From: 645-040&041

CHANGES

BLK	PRIOR APN	NEW APN	YR	CUT NO.
220		1 & 2	00	199

MAP 13928 — CALIFORNIA TERRACES UNIT NO 3D

THIS MAP WAS PREPARED FOR ASSESSMENT PURPOSES ONLY. NO LIABILITY IS ASSUMED FOR THE ACCURACY OF THE DATA SHOWN. ASSESSOR'S PARCELS MAY NOT COMPLY WITH LOCAL SUBDIVISION OR BUILDING ORDINANCES.

08

THIS MAP WAS PREPARED FOR ASSESSMENT PURPOSES ONLY. NO LIABILITY IS ASSUMED FOR THE ACCURACY OF THE DATA SHOWN. ASSESSOR'S PARCELS MAY NOT COMPLY WITH LOCAL SUBDIVISION OR BUILDING ORDINANCES.

SAN DIEGO COUNTY ASSESSOR'S MAP

645 — 22

SHT 2 OF 2

N

1'' = 100'

Drawn: 03/15/00 By: Bem From: 645-040

CHANGES

BLK	PRIOR APN	NEW APN	YR	CUT NO.
221		1	00	199

631/03

21 SHT 3

N88°56'8"W 248.58

N6°50'25"E 14.76

N84°25'58"W 291.35

N6°3'44"12"W 28.16

N87°28'41"W 195.42

N51°38'33"W 77.32

N20°50'54"W 317.97

N42°1'58"W 163.81

N65°11'24"W 166.63

N87°9'19"W 368.77

N0°46'36"W 539.46

221

G 01 11.84 AC

21 SHT 4

1558.71 N87°9'19"W

04 SHT 2

MAP 13928 — CALIFORNIA TERRACES UNIT NO 3D

17 SHT

08

THIS MAP WAS PREPARED FOR ASSESSMENT PURPOSES ONLY. NO LIABILITY IS ASSUMED FOR THE ACCURACY OF THE DATA SHOWN. ASSESSOR'S PARCELS MAY NOT COMPLY WITH LOCAL SUBDIVISION OR BUILDING ORDINANCES.

SAN DIEGO COUNTY ASSESSOR'S MAP
645 — 27
SHT 1 OF 3
1'' = 100'
9/6/01 JK
Drawn: 7/31/01 By: JK From: 645-040

CHANGES

BLK	PRIOR APN	NEW APN	YR	CUT NO.
270		1 THRU 72	02	67

1* REMAINDER OF LOT B SHOWN ON PG 27 SHT 2

2* REMAINDER OF LOT C SHOWN ON PG 27 SHT 2

3* PEDESTRIAN AND NON-MOTORIZED VEHICULAR RIGHT OF WAY

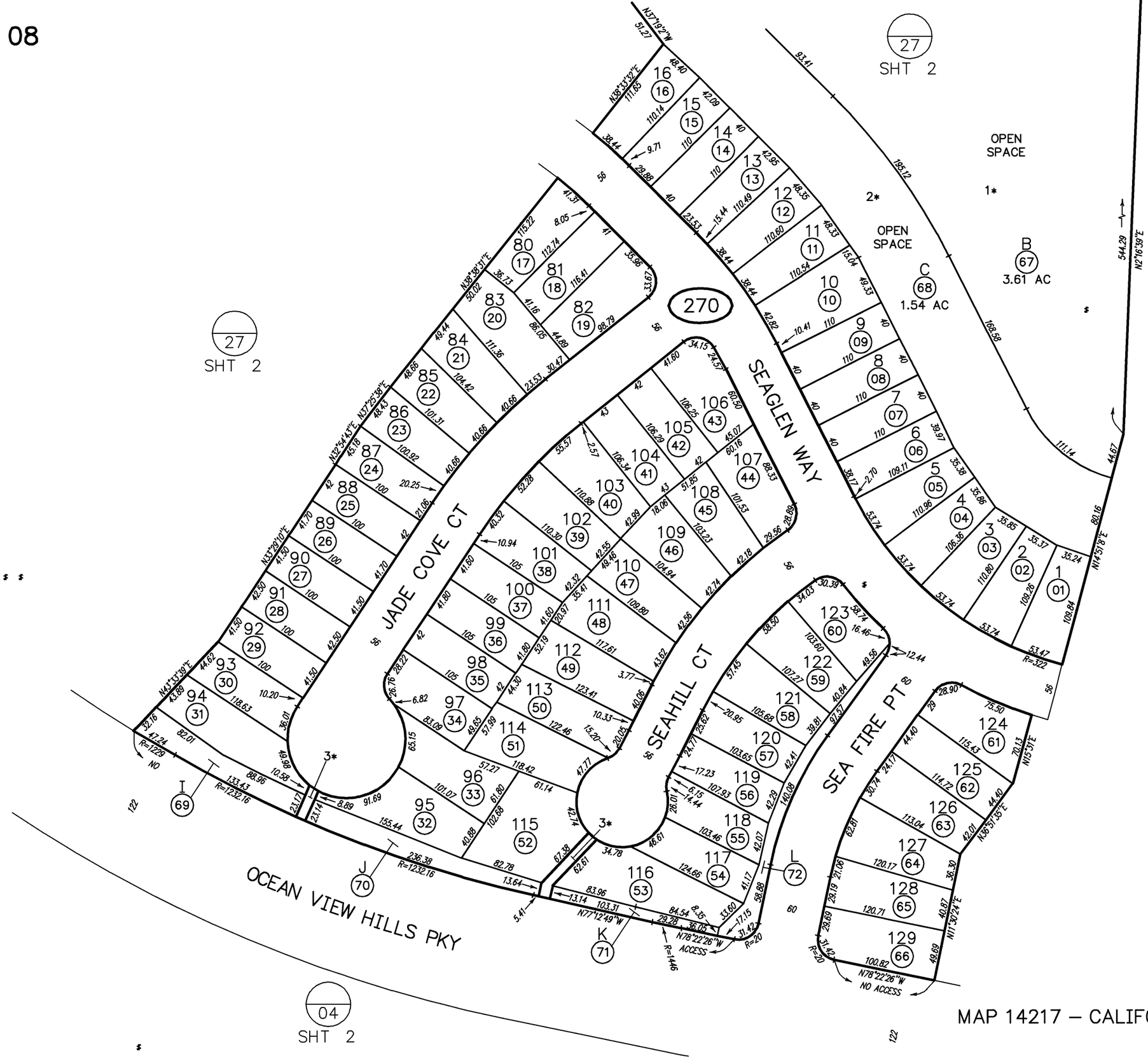

MAP 14217 — CALIFORNIA TERRACES UNIT NO 7A

08

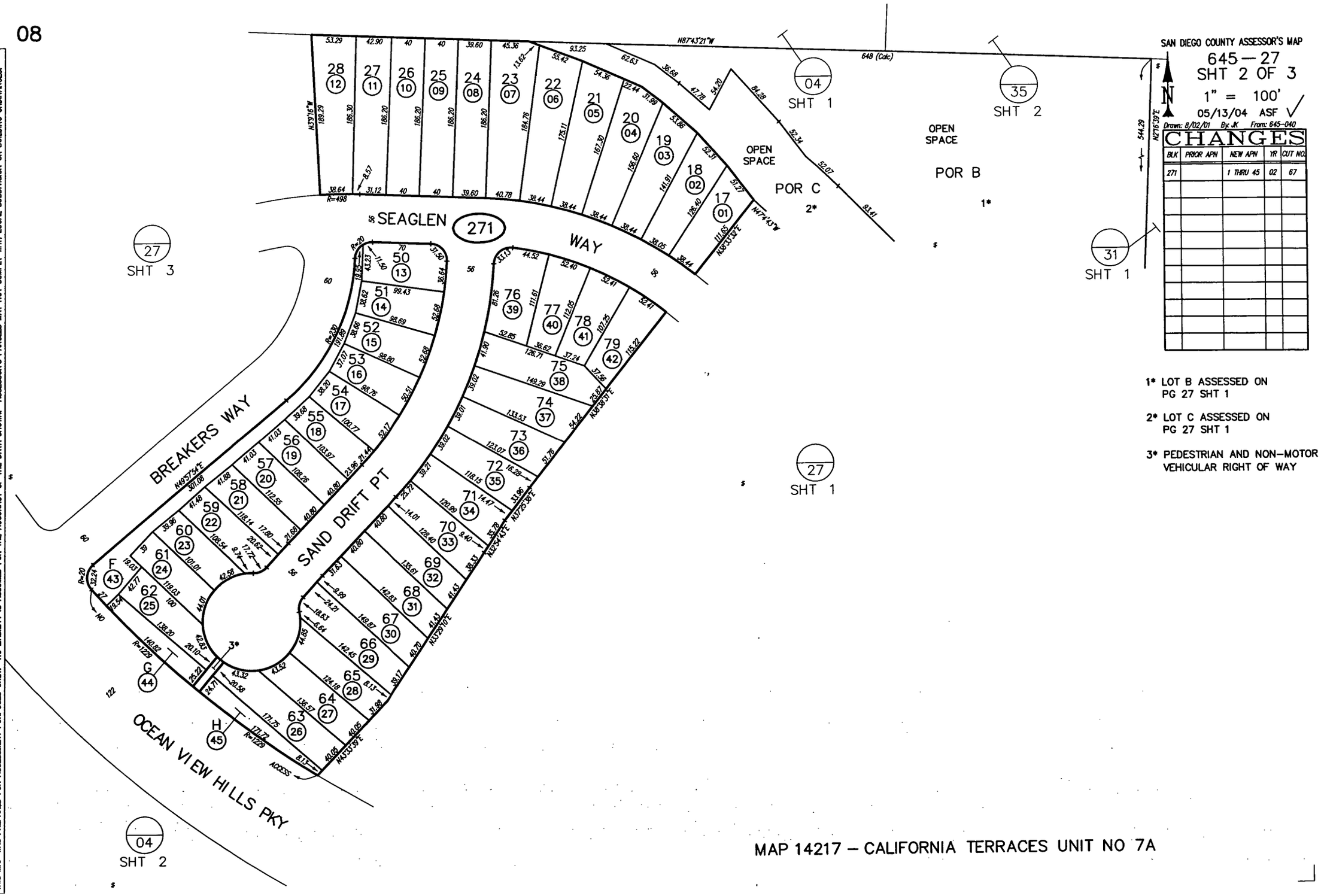

SAN DIEGO COUNTY ASSESSOR'S MAP
645 — 27
SHT 2 OF 3
1" = 100'
05/13/04 ASF ✓
Drawn: 8/02/01 By: JK From: 645-040

CHANGES

BLK	PRIOR APN	NEW APN	YR	CUT NO.
271		1 THRU 45	02	67

1* LOT B ASSESSED ON PG 27 SHT 1

2* LOT C ASSESSED ON PG 27 SHT 1

3* PEDESTRIAN AND NON-MOTOR VEHICULAR RIGHT OF WAY

MAP 14217 — CALIFORNIA TERRACES UNIT NO 7A

THIS MAP WAS PREPARED FOR ASSESSMENT PURPOSES ONLY. NO LIABILITY IS ASSUMED FOR THE ACCURACY OF THE DATA SHOWN. ASSESSOR'S PARCELS MAY NOT COMPLY WITH LOCAL SUBDIVISION OR BUILDING ORDINANCES.

06/01/2004 10:51:00 AM

08

THIS MAP WAS PREPARED FOR ASSESSMENT PURPOSES ONLY. NO LIABILITY IS ASSUMED FOR THE ACCURACY OF THE DATA SHOWN. ASSESSOR'S PARCELS MAY NOT COMPLY WITH LOCAL SUBDIVISION OR BUILDING ORDINANCES.

SAN DIEGO COUNTY ASSESSOR'S MAP
645 — 27
SHT 3 OF 3
N
1'' = 100'
9/6/01 JK ✓
Drawn: 8/02/01 By: JK From: 645-040

CHANGES

BLK	PRIOR APN	NEW APN	YR	CUT NO.
272		1 THRU 25	02	67

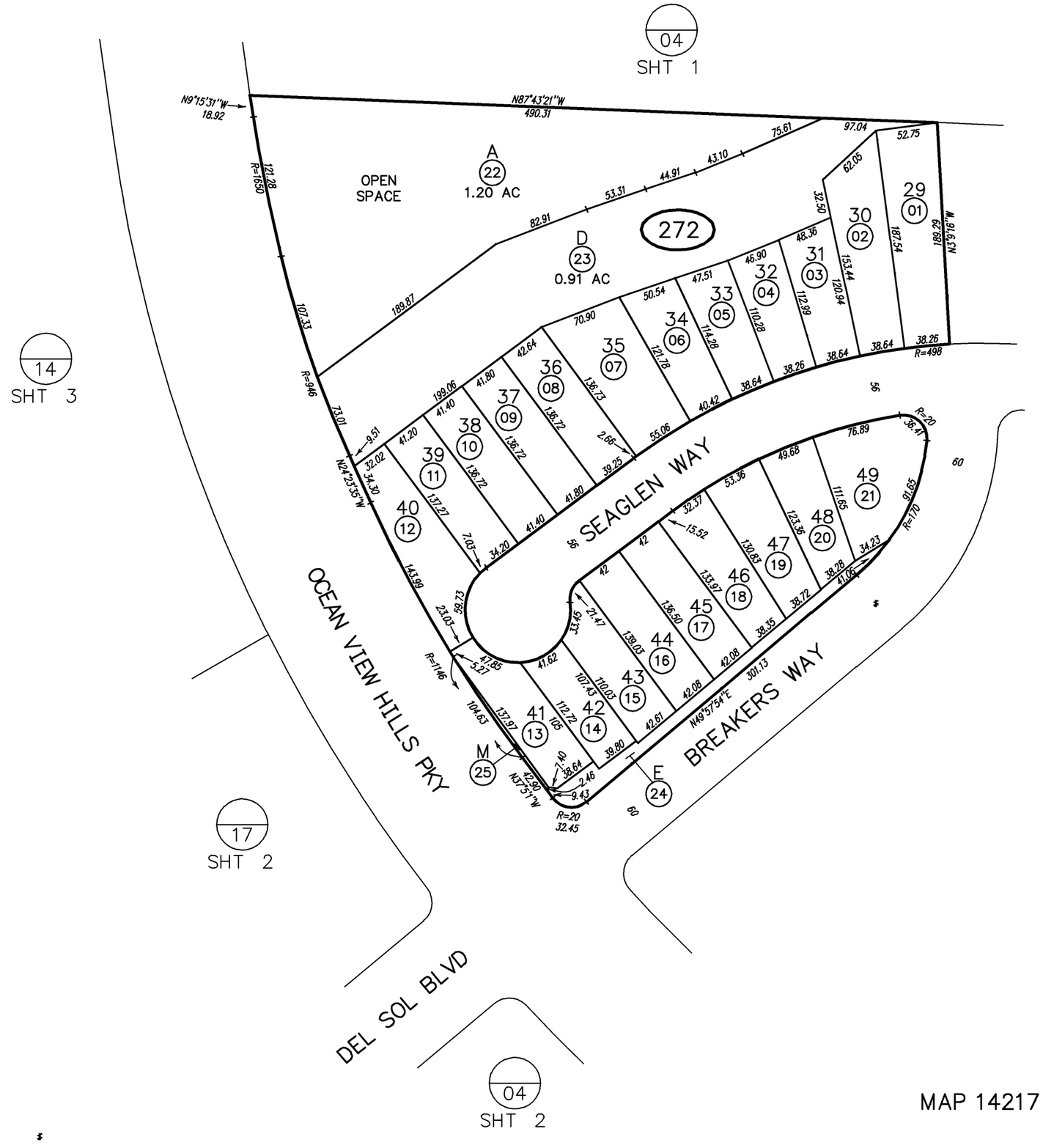

MAP 14217 — CALIFORNIA TERRACES UNIT NO 7A

08

THIS MAP WAS PREPARED FOR ASSESSMENT PURPOSES ONLY. NO LIABILITY IS ASSUMED FOR THE ACCURACY OF THE DATA SHOWN. ASSESSOR'S PARCELS MAY NOT COMPLY WITH LOCAL SUBDIVISION OR BUILDING ORDINANCES.

SAN DIEGO COUNTY ASSESSOR'S MAP
645 – 28
SHT 1 OF 2
1" = 200'
07/29/2013 ALL
Drawn: 10/12/01 By: RAG From: 645-050

N

CHANGES				
BLK	PRIOR APN	NEW APN	YR	CUT NO.
280		01 THRU 23	02	108
	10	24 & -180-17	04	1376
	08, 09, 24 & -180-07&08	25	07	1624
	25	CONDO	07	798
	25	SAME SIDS & B/L CHG	08	5558
	11-22	26	11	1292
	05,06,07 & -180-09,10,11	27	14	1105

1* CONDO
BILTMORE AT
OCEAN VIEW HILLS
DOC2007-674167
(SEE SHT 2)

EXPOSITION WAY

CENTER DR

INNOVATIVE DR

PROGRESSIVE AVE

BUSINESS CENTER CT

CORPORATE

38

39

18

05
SHT 2

A
23
26.43 AC
OPEN SPACE

4
04
2.12 AC

3
03
1.23 AC

2
02
1.03 AC

280

1
01
0.99 AC

16
17
18
19
20
21
22
15
14
13
12
11
26
16.26 AC

5
6
7
27
6.71 AC

11
10
9
PAR 1
25
6.55 AC

1*

M14258
M13882

PM20074

N88°7'41"W 1058.77
N88°5'52"W 64.51
N77°31'1"E 103.01
N68°0'57"W 186.70
N01°1'24"W 782.40
N89°51'41"W 308.12
N25°26'45"W 340.82
N1°10'56"E 220.31
N88°49'4"W 783.80
N89°59'44"W 109.11
N54°15'46"W 119.04
N1°18'21"W 47.93
N1°10'53"E 135
N0°22'21"E 138
N0°21'7"E 151.91
N89°51'41"W 318.14
N89°38'20"W 676.28
N0°8'13"E 285.03 (REC)
N0°8'19"E
N1°11'25"E 290.61
N1°12'32"E 257.10
N0°22'4"E 293.03
N0°22'4"E 149.01 R=11160
N17°58'E 106.11
N17°58'E 90.16
N88°52'03"W 381.04
N0°0'7"E 782
N34°05'02"E
N88°49'22"W 204.97
R=1250 108.60
R=20 31.28
R=268 20.45
R=20
R=60
R=395
R=20

MAP 14258 – OCEAN VIEW HILLS CORPORATE CENTER UNIT NO 2
MAP 13882 – OCEAN VIEW HILLS CORPORATE CENTER UNIT NO 1

08

THIS MAP WAS PREPARED FOR ASSESSMENT PURPOSES ONLY. NO LIABILITY IS ASSUMED FOR THE ACCURACY OF THE DATA SHOWN. ASSESSOR'S PARCELS MAY NOT COMPLY WITH LOCAL SUBDIVISION OR BUILDING ORDINANCES.

SAN DIEGO COUNTY ASSESSOR'S MAP
645 — 28
SHT 2
N
1" = 80'

Drawn: 03/20/07 By: ARS

11/6/2007 SM

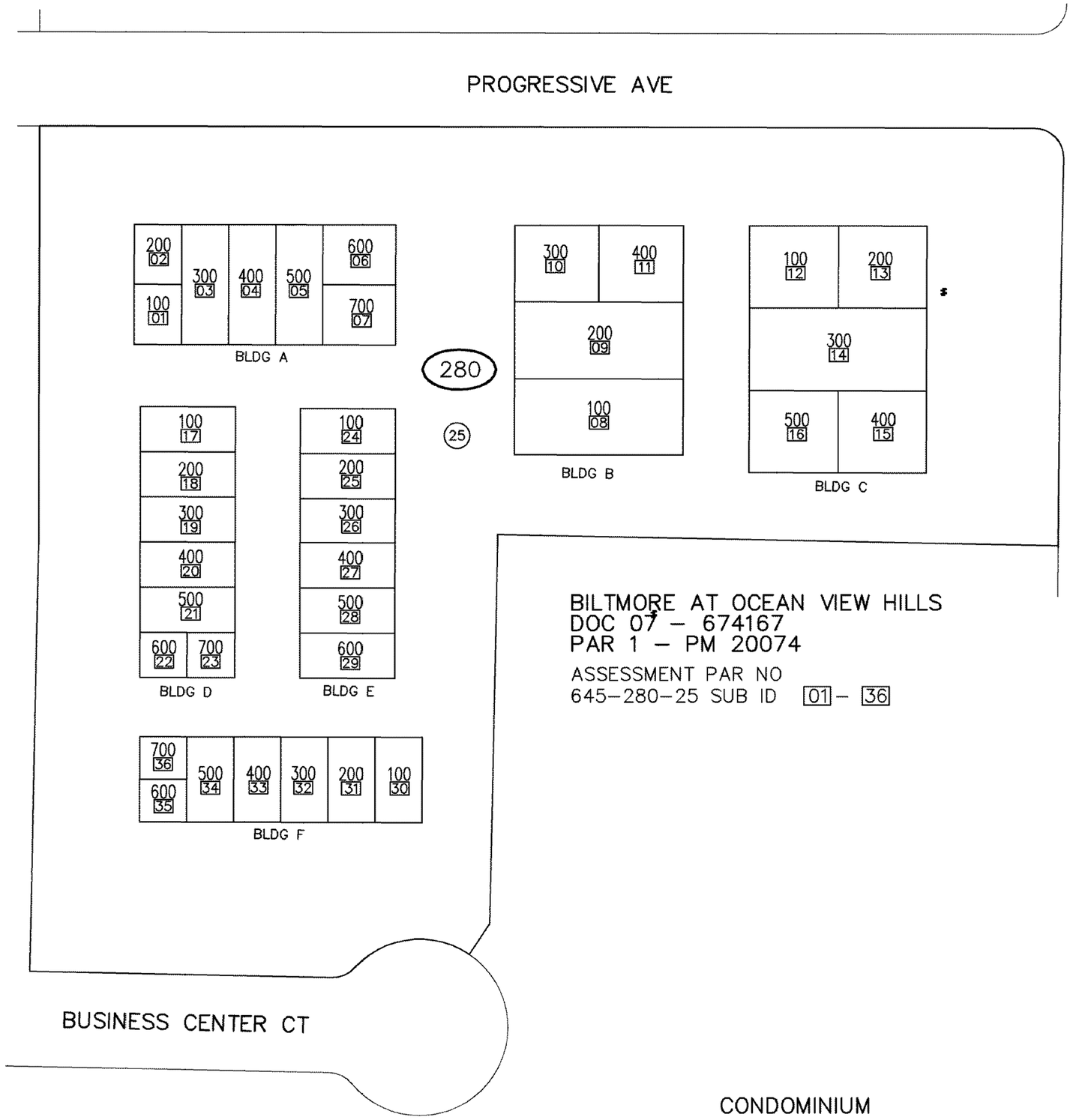

BILTMORE AT OCEAN VIEW HILLS
DOC 07 — 674167
PAR 1 — PM 20074

ASSESSMENT PAR NO
645–280–25 SUB ID 01 – 36

CONDOMINIUM

08

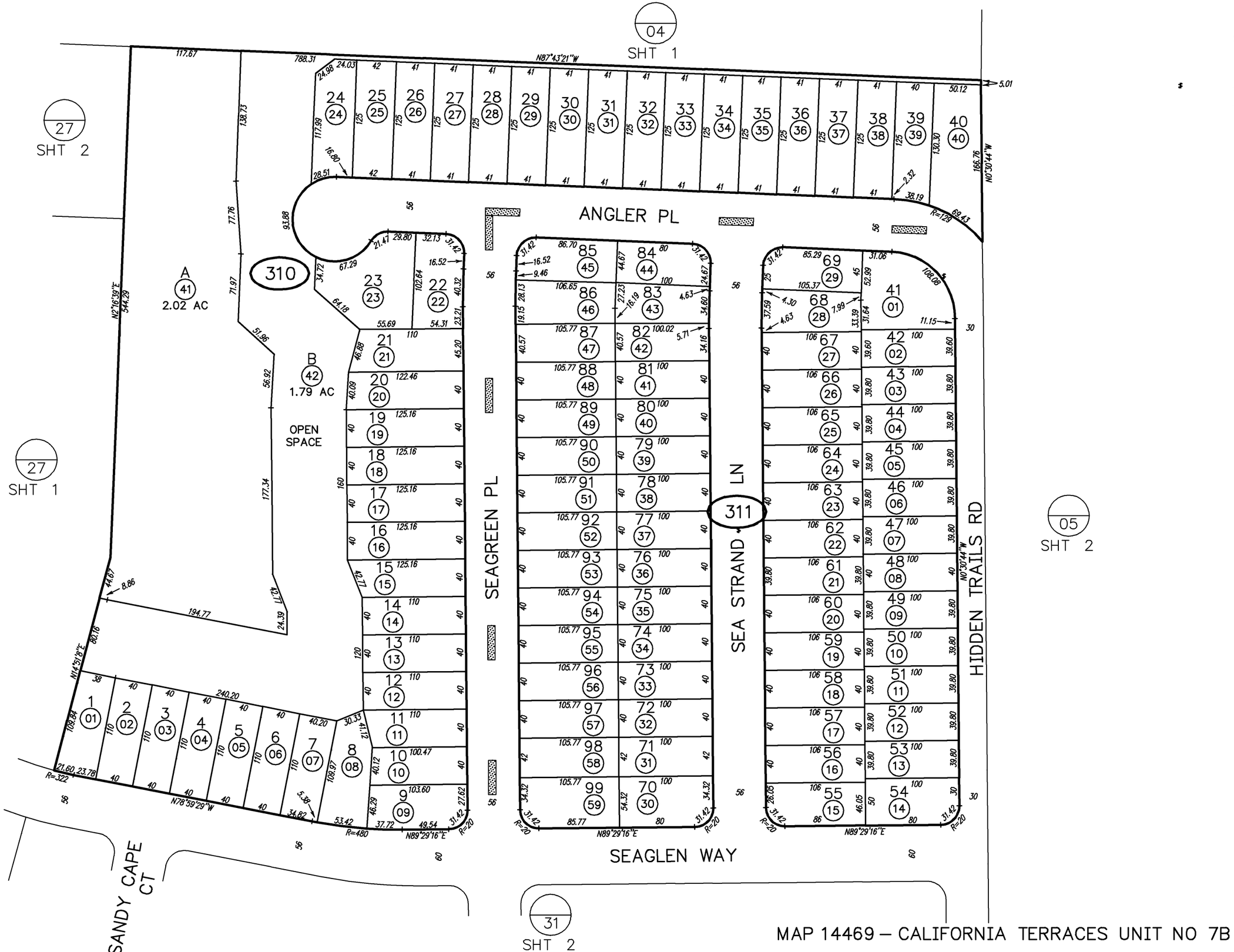

SAN DIEGO COUNTY ASSESSOR'S MAP

645 — 31
SHT 1 OF 2
1" = 100'

Drawn: 12/03/02 By: JK From: 645-040

CHANGES

BLK	PRIOR APN	NEW APN	YR	CUT NO.
310		1 THRU 42	03	122
311		1 THRU 59		

MAP 14469 — CALIFORNIA TERRACES UNIT NO 7B

THIS MAP WAS PREPARED FOR ASSESSMENT PURPOSES ONLY. NO LIABILITY IS ASSUMED FOR THE ACCURACY OF THE DATA SHOWN. ASSESSOR'S PARCELS MAY NOT COMPLY WITH LOCAL SUBDIVISION OR BUILDING ORDINANCES.

08

THIS MAP WAS PREPARED FOR ASSESSMENT PURPOSES ONLY. NO LIABILITY IS ASSUMED FOR THE ACCURACY OF THE DATA SHOWN. ASSESSOR'S PARCELS MAY NOT COMPLY WITH LOCAL SUBDIVISION OR BUILDING ORDINANCES.

SAN DIEGO COUNTY ASSESSOR'S MAP
645 — 31
SHT 2 OF 2
1'' = 100'

Drawn: 12/05/02 By: JK From: 645-040

CHANGES

BLK	PRIOR APN	NEW APN	YR	CUT NO.
312		1 THRU 62	03	122

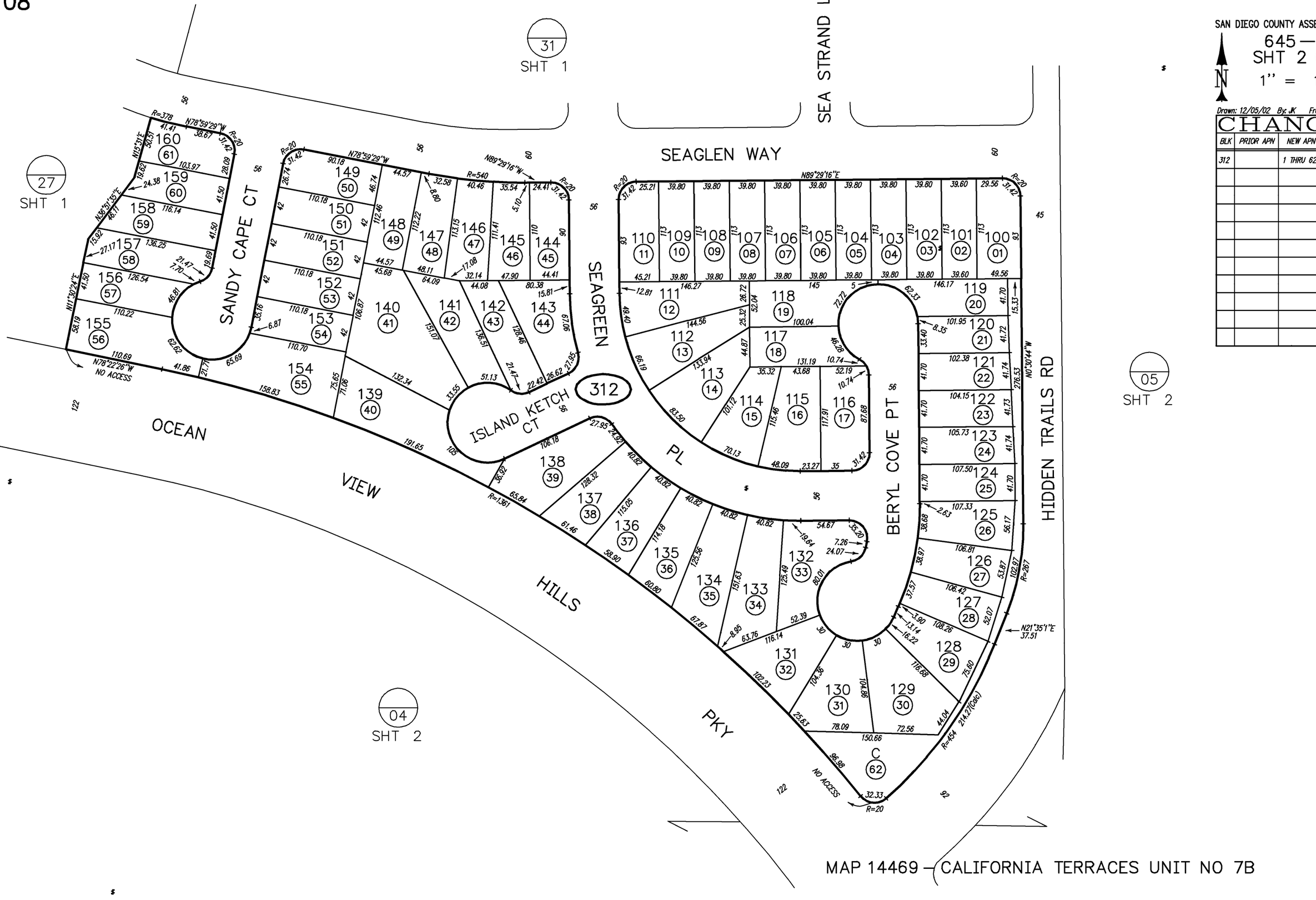

MAP 14469 — CALIFORNIA TERRACES UNIT NO 7B

08

SAN DIEGO COUNTY ASSESSOR'S MAP
645 — 34
SHT 1 OF 3
1" = 100'

Drawn: 1/29/04 By: JGRO From: 645-060

CHANGES

BLK	PRIOR APN	NEW APN	YR	CUT NO.
340		1 THRU 51	04	192

THIS MAP WAS PREPARED FOR ASSESSMENT PURPOSES ONLY. NO LIABILITY IS ASSUMED FOR THE ACCURACY OF THE DATA SHOWN. ASSESSOR'S PARCELS MAY NOT COMPLY WITH LOCAL SUBDIVISION OR BUILDING ORDINANCES.

01/30/2004 10:01:39 AM

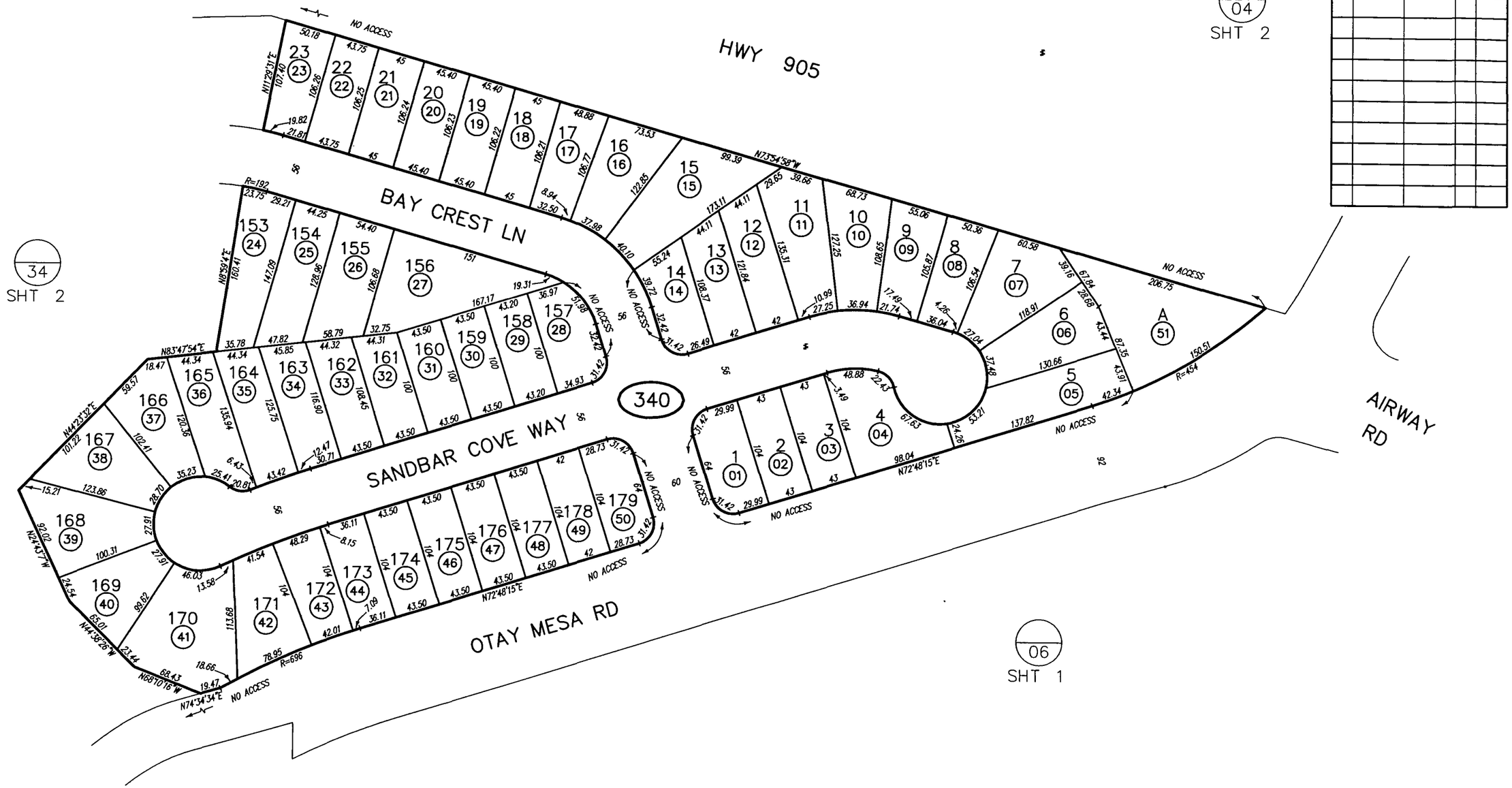

MAP 14730 — PRINCESS PARK IN CALIFORNIA TERRACES

08

HWY 905

SAN DIEGO COUNTY ASSESSOR'S MAP
645 — 34
SHT 2 OF 3
1" = 100'

Drawn: 1/29/04 By: JGRO From: 645-060

CHANGES

BLK	PRIOR APN	NEW APN	YR	CUT NO.
341		1 THRU 77	04	192

OPEN SPACE

OPEN SPACE

F (76) 2.86 AC

B (75) 4.21 AC

06 SHT 1

34 SHT 1

06 SHT 1

34 SHT 3

POR C

LOT C ASSESSED ON PG 34 SHT 3

OPEN SPACE

REMAINDER OF LOT B SHOWN ON PG 34 SHT 3

341

BAY CREST LN

CRESCENT BAY DR

EMERALD CLIFF PT

BLUE HORIZON PT

SUNRISE BLUFF DR

OTAY MESA RD

NO ACCESS

THIS MAP WAS PREPARED FOR ASSESSMENT PURPOSES ONLY. NO LIABILITY IS ASSUMED FOR THE ACCURACY OF THE DATA SHOWN. ASSESSOR'S PARCELS MAY NOT COMPLY WITH LOCAL SUBDIVISION OR BUILDING ORDINANCES.

02/04/2004 03:41:45 PM

MAP 14730 — PRINCESS PARK IN CALIFORNIA TERRACES

08

THIS MAP WAS PREPARED FOR ASSESSMENT PURPOSES ONLY. NO LIABILITY IS ASSUMED FOR THE ACCURACY OF THE DATA SHOWN. ASSESSOR'S PARCELS MAY NOT COMPLY WITH LOCAL SUBDIVISION OR BUILDING ORDINANCES.

02/05/2004 10:10:05 AM

SAN DIEGO COUNTY ASSESSOR'S MAP
645 — 34
SHT 3 OF 3
1" = 100'

Drawn: 1/30/04 By: JGRO From: 645-060

CHANGES

BLK	PRIOR APN	NEW APN	YR	CUT NO.
342		1 THRU 58	04	192

A.–R=20 6.37
B.–N44°38'26"W 2.81

MAP 14730 – PRINCESS PARK IN CALIFORNIA TERRACES

08

SAN DIEGO COUNTY ASSESSOR'S MAP
645 — 37
1" = 100'

THIS MAP WAS PREPARED FOR ASSESSMENT PURPOSES ONLY. NO LIABILITY IS ASSUMED FOR THE ACCURACY OF THE DATA SHOWN. ASSESSOR'S PARCELS MAY NOT COMPLY WITH LOCAL SUBDIVISION OR BUILDING ORDINANCES.

09/27/2005 EK

Drawn: 12/14/04 By: MO From: 645-113

CHANGES

BLK	PRIOR APN	NEW APN	YR	CUT NO.
370		01 THRU 53	05	170
	07 & 08	54 & 55	06	1821

MAP 14900 — CALIFORNIA TERRACES — UNIT NO 2A

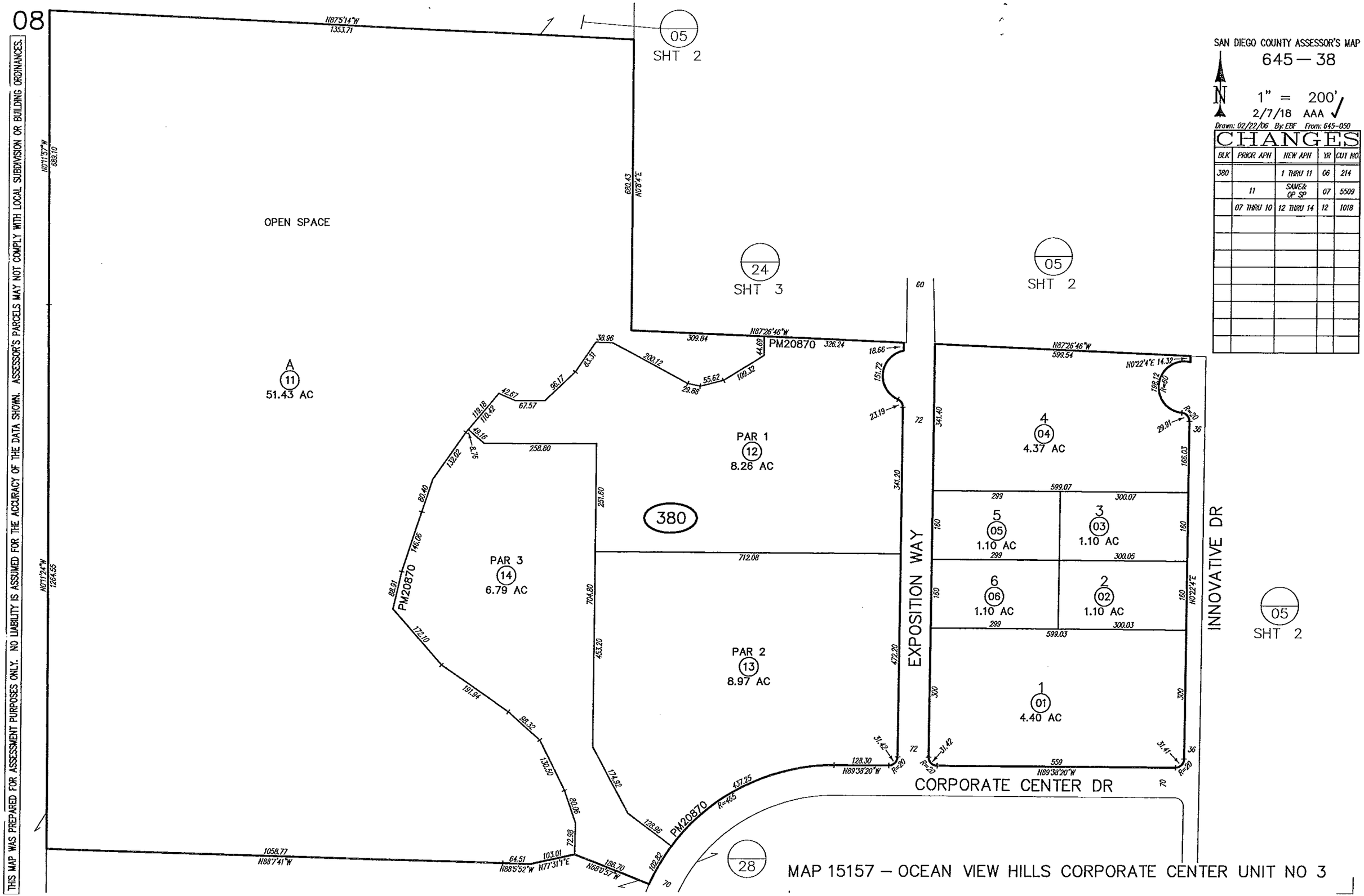
08
THIS MAP WAS PREPARED FOR ASSESSMENT PURPOSES ONLY. NO LIABILITY IS ASSUMED FOR THE ACCURACY OF THE DATA SHOWN. ASSESSOR'S PARCELS MAY NOT COMPLY WITH LOCAL SUBDIVISION OR BUILDING ORDINANCES.
SAN DIEGO COUNTY ASSESSOR'S MAP
645 — 38
N
1" = 200'
2/7/18 AAA
Drawn: 02/22/06 By: EBF From: 645-050
CHANGES
BLK | PRIOR APN | NEW APN | YR | CUT NO.
380 | | 1 THRU 11 | 06 | 214
| 11 | SAME& OP SP | 07 | 5509
| 07 THRU 10 | 12 THRU 14 | 12 | 1018
OPEN SPACE
A
11
51.43 AC
05
SHT 2
24
SHT 3
PM20870
PAR 1
12
8.26 AC
380
PAR 3
14
6.79 AC
PAR 2
13
8.97 AC
EXPOSITION WAY
4
04
4.37 AC
5
05
1.10 AC
3
03
1.10 AC
6
06
1.10 AC
2
02
1.10 AC
1
01
4.40 AC
INNOVATIVE DR
CORPORATE CENTER DR
28
MAP 15157 – OCEAN VIEW HILLS CORPORATE CENTER UNIT NO 3

08

THIS MAP WAS PREPARED FOR ASSESSMENT PURPOSES ONLY. NO LIABILITY IS ASSUMED FOR THE ACCURACY OF THE DATA SHOWN. ASSESSOR'S PARCELS MAY NOT COMPLY WITH LOCAL SUBDIVISION OR BUILDING ORDINANCES.

SAN DIEGO COUNTY ASSESSOR'S MAP
645 — 39

N

1" = 200'

Drawn: 05/17/07 By: ARS From: 645-050

CHANGES

BLK	PRIOR APN	NEW APN	YR	CUT NO.
390		1 THRU 9	07	249

1* PRIVATE STREET
2* OPEN SPACE

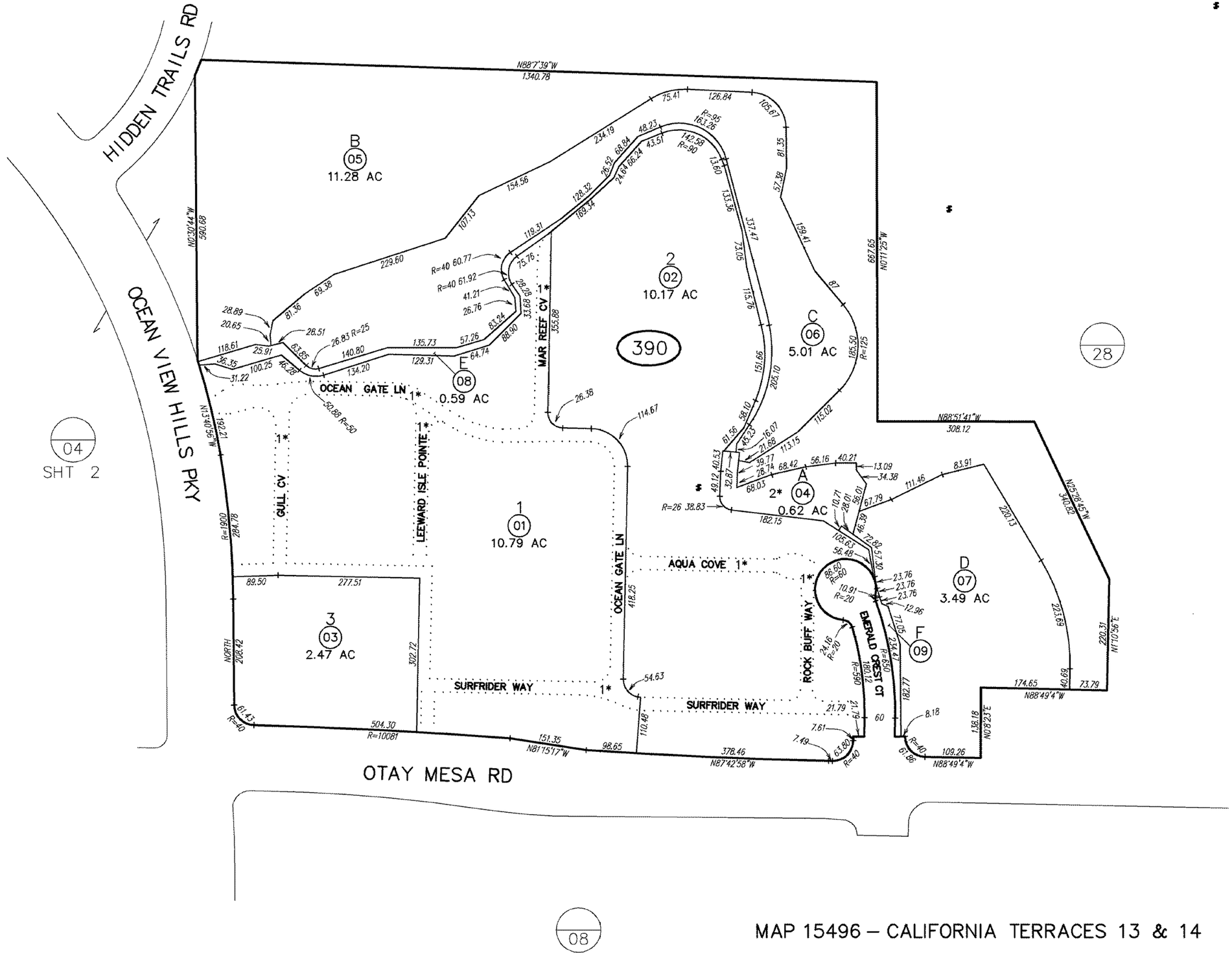

MAP 15496 — CALIFORNIA TERRACES 13 & 14

Exhibit G

Special Tax Roll for Fiscal year 2020/2021

San Ysidro School District
Community Facilities District No. 3
Fiscal Year 2020/2021 Special Tax Roll

Tract	Lot	Assessor's Parcel Number	Maximum Special Tax	Assigned Special Tax
0	NA	645-040-55-00	$0.00	$0.00
0	NA	645-040-57-00	$39,453.40	$0.00
0	NA	645-040-65-00	$0.00	$0.00
0	NA	645-040-67-00	$0.00	$0.00
0	NA	645-040-72-00	$45,637.32	$0.00
16109	1	645-040-73-00	$6,255.69	$5,466.24
16109	2	645-040-74-01	$1,197.58	$1,022.86
16109	2	645-040-74-02	$1,105.18	$930.46
16109	2	645-040-74-03	$1,105.18	$930.46
16109	2	645-040-74-04	$1,108.75	$1,022.86
16109	2	645-040-74-05	$1,105.18	$930.46
16109	2	645-040-74-06	$1,105.18	$930.46
16109	2	645-040-74-07	$1,105.18	$930.46
16109	2	645-040-74-08	$1,105.18	$930.46
16109	2	645-040-74-09	$1,108.75	$1,022.86
16109	2	645-040-74-10	$1,105.18	$930.46
16109	2	645-040-74-11	$1,105.18	$930.46
16109	2	645-040-74-12	$1,105.18	$930.46
16109	2	645-040-74-13	$1,105.18	$930.46
16109	2	645-040-74-14	$1,105.18	$930.46
16109	2	645-040-74-15	$1,105.18	$930.46
16109	2	645-040-74-16	$1,108.75	$1,022.86
16109	2	645-040-74-17	$1,105.18	$930.46
16109	2	645-040-74-18	$1,105.18	$930.46
16109	2	645-040-74-19	$1,105.18	$930.46
16109	2	645-040-74-20	$1,105.18	$930.46
16109	2	645-040-74-21	$1,108.75	$1,022.86
16109	2	645-040-74-22	$1,105.18	$930.46
16109	2	645-040-74-23	$1,105.18	$930.46
16109	2	645-040-74-24	$1,105.18	$930.46
16109	2	645-040-74-25	$762.79	$749.82
16109	2	645-040-74-26	$762.79	$749.82
16109	2	645-040-74-27	$1,105.18	$930.46
16109	2	645-040-74-28	$1,105.18	$930.46
16109	2	645-040-74-29	$1,105.18	$930.46
16109	2	645-040-74-30	$1,105.18	$930.46
16109	2	645-040-74-31	$1,108.75	$1,022.86
16109	2	645-040-74-32	$1,108.75	$1,022.86
16109	2	645-040-74-33	$1,105.18	$930.46
16109	2	645-040-74-34	$1,105.18	$930.46
16109	2	645-040-74-35	$1,105.18	$930.46
16109	2	645-040-74-36	$762.79	$749.82

San Ysidro School District
Community Facilities District No. 3
Fiscal Year 2020/2021 Special Tax Roll

Tract	Lot	Assessor's Parcel Number	Maximum Special Tax	Assigned Special Tax
16109	2	645-040-74-37	$762.79	$749.82
16109	2	645-040-74-38	$1,105.18	$930.46
16109	2	645-040-74-39	$1,105.18	$930.46
16109	2	645-040-74-40	$1,105.18	$930.46
16109	2	645-040-74-41	$1,108.75	$1,022.86
16109	2	645-040-74-42	$1,105.18	$930.46
16109	2	645-040-74-43	$1,105.18	$930.46
16109	2	645-040-74-44	$1,105.18	$930.46
16109	2	645-040-74-45	$1,105.18	$930.46
16109	2	645-040-74-46	$1,108.75	$1,022.86
16109	2	645-040-74-47	$1,105.18	$930.46
16109	2	645-040-74-48	$1,105.18	$930.46
16109	2	645-040-74-49	$1,105.18	$930.46
16109	2	645-040-74-50	$762.79	$749.82
16109	2	645-040-74-51	$762.79	$749.82
16109	2	645-040-74-52	$1,105.18	$930.46
16109	2	645-040-74-53	$1,105.18	$930.46
16109	2	645-040-74-54	$1,105.18	$930.46
16109	2	645-040-74-55	$1,105.18	$930.46
16109	2	645-040-74-56	$1,108.75	$1,022.86
16109	2	645-040-74-57	$762.79	$749.82
16109	2	645-040-74-58	$762.79	$749.82
16109	2	645-040-74-59	$1,105.18	$930.46
16109	2	645-040-74-60	$1,105.18	$930.46
16109	2	645-040-74-61	$1,105.18	$930.46
16109	2	645-040-74-62	$1,108.75	$1,022.86
16109	2	645-040-74-63	$1,108.75	$1,022.86
16109	2	645-040-74-64	$1,105.18	$930.46
16109	2	645-040-74-65	$1,105.18	$930.46
16109	2	645-040-74-66	$1,105.18	$930.46
16109	2	645-040-74-67	$762.79	$749.82
16109	2	645-040-74-68	$762.79	$749.82
0	3	645-040-75-00	$0.00	$0.00
0	0	645-040-76-00	$26,096.14	$0.00
16109	2	645-040-77-01	$762.79	$749.82
16109	2	645-040-77-02	$762.79	$749.82
16109	2	645-040-77-03	$1,105.18	$930.46
16109	2	645-040-77-04	$1,105.18	$930.46
16109	2	645-040-77-05	$1,105.18	$930.46
16109	2	645-040-77-06	$1,108.75	$1,022.86
16109	2	645-040-77-07	$1,108.75	$1,022.86
16109	2	645-040-77-08	$1,105.18	$930.46

San Ysidro School District
Community Facilities District No. 3
Fiscal Year 2020/2021 Special Tax Roll

Tract	Lot	Assessor's Parcel Number	Maximum Special Tax	Assigned Special Tax
16109	2	645-040-77-09	$1,105.18	$930.46
16109	2	645-040-77-10	$762.79	$749.82
16109	2	645-040-77-11	$762.79	$749.82
16109	2	645-040-77-12	$762.79	$749.82
16109	2	645-040-77-13	$762.79	$749.82
16109	2	645-040-77-14	$1,105.18	$930.46
16109	2	645-040-77-15	$1,105.18	$930.46
16109	2	645-040-77-16	$1,105.18	$930.46
16109	2	645-040-77-17	$1,108.75	$1,022.86
16109	2	645-040-77-18	$762.79	$749.82
16109	2	645-040-77-19	$762.79	$749.82
16109	2	645-040-77-20	$1,105.18	$930.46
16109	2	645-040-77-21	$1,105.18	$930.46
16109	2	645-040-77-22	$1,105.18	$930.46
16109	2	645-040-77-23	$1,105.18	$930.46
16109	2	645-040-77-24	$1,108.75	$1,022.86
16109	2	645-040-77-25	$1,108.75	$1,022.86
16109	2	645-040-77-26	$1,105.18	$930.46
16109	2	645-040-77-27	$1,105.18	$930.46
16109	2	645-040-77-28	$1,105.18	$930.46
16109	2	645-040-77-29	$1,105.18	$930.46
16109	2	645-040-77-30	$762.79	$749.82
16109	2	645-040-77-31	$762.79	$749.82
16109	2	645-040-77-32	$1,105.18	$930.46
16109	2	645-040-77-33	$1,105.18	$930.46
16109	2	645-040-77-34	$1,105.18	$930.46
16109	2	645-040-77-35	$1,108.75	$1,022.86
16109	2	645-040-77-36	$1,105.18	$930.46
16109	2	645-040-77-37	$1,105.18	$930.46
16109	2	645-040-77-38	$1,105.18	$930.46
16109	2	645-040-77-39	$1,105.18	$930.46
16109	2	645-040-77-40	$1,108.75	$1,022.86
16109	2	645-040-77-41	$1,105.18	$930.46
16109	2	645-040-77-42	$1,105.18	$930.46
16109	2	645-040-77-43	$1,105.18	$930.46
16109	2	645-040-77-44	$1,124.15	$946.42
16109	2	645-040-77-45	$1,124.15	$946.42
16109	2	645-040-77-46	$1,124.15	$946.42
16109	2	645-040-77-47	$1,127.78	$1,040.42
16109	2	645-040-77-48	$1,124.15	$946.42
16109	2	645-040-77-49	$1,124.15	$946.42
16109	2	645-040-77-50	$1,124.15	$946.42

San Ysidro School District
Community Facilities District No. 3
Fiscal Year 2020/2021 Special Tax Roll

Tract	Lot	Assessor's Parcel Number	Maximum Special Tax	Assigned Special Tax
16109	2	645-040-77-51	$1,124.15	$946.42
16109	2	645-040-77-52	$1,127.78	$1,040.42
16109	2	645-040-77-53	$1,124.15	$946.42
16109	2	645-040-77-54	$1,124.15	$946.42
16109	2	645-040-77-55	$1,124.15	$946.42
16109	2	645-040-77-56	$1,124.15	$946.42
16109	2	645-040-77-57	$1,124.15	$946.42
16109	2	645-040-77-58	$1,124.15	$946.42
16109	2	645-040-77-59	$1,127.78	$1,040.42
16109	2	645-040-77-60	$1,124.15	$946.42
16109	2	645-040-77-61	$1,124.15	$946.42
16109	2	645-040-77-62	$1,124.15	$946.42
16109	2	645-040-77-63	$1,124.15	$946.42
16109	2	645-040-77-64	$1,127.78	$1,040.42
16109	2	645-040-77-65	$1,124.15	$946.42
16109	2	645-040-77-66	$1,124.15	$946.42
16109	2	645-040-77-67	$1,124.15	$946.42
16109	2	645-040-77-68	$1,124.15	$946.42
16109	2	645-040-77-69	$1,124.15	$946.42
16109	2	645-040-77-70	$1,124.15	$946.42
16109	2	645-040-77-71	$1,127.78	$1,040.42
16109	2	645-040-77-72	$1,124.15	$946.42
16109	2	645-040-77-73	$1,124.15	$946.42
16109	2	645-040-77-74	$1,124.15	$946.42
16109	2	645-040-77-75	$1,124.15	$946.42
16109	2	645-040-77-76	$1,127.78	$1,040.42
16109	2	645-040-77-77	$1,124.15	$946.42
16109	2	645-040-77-78	$1,124.15	$946.42
16109	2	645-040-77-79	$1,124.15	$946.42
16109	2	645-040-77-80	$1,124.15	$946.42
16109	2	645-040-77-81	$1,124.15	$946.42
16109	2	645-040-77-82	$1,124.15	$946.42
16109	2	645-040-77-83	$1,127.78	$1,040.42
16109	2	645-040-77-84	$1,124.15	$946.42
16109	2	645-040-77-85	$1,124.15	$946.42
16109	2	645-040-77-86	$1,124.15	$946.42
16109	2	645-040-77-87	$1,124.15	$946.42
16109	2	645-040-77-88	$1,127.78	$1,040.42
16109	2	645-040-77-89	$1,124.15	$946.42
16109	2	645-040-77-90	$1,124.15	$946.42
16109	2	645-040-77-91	$1,124.15	$946.42
16109	2	645-040-78-01	$775.88	$762.68

San Ysidro School District
Community Facilities District No. 3
Fiscal Year 2020/2021 Special Tax Roll

Tract	Lot	Assessor's Parcel Number	Maximum Special Tax	Assigned Special Tax
16109	2	645-040-78-02	$775.88	$762.68
16109	2	645-040-78-03	$1,124.15	$946.42
16109	2	645-040-78-04	$1,124.15	$946.42
16109	2	645-040-78-05	$1,124.15	$946.42
16109	2	645-040-78-06	$1,127.78	$1,040.42
16109	2	645-040-78-07	$1,127.78	$1,040.42
16109	2	645-040-78-08	$1,124.15	$946.42
16109	2	645-040-78-09	$1,124.15	$946.42
16109	2	645-040-78-10	$1,124.15	$946.42
16109	2	645-040-78-11	$775.88	$762.68
16109	2	645-040-78-12	$775.88	$762.68
16109	2	645-040-78-13	$775.88	$762.68
16109	2	645-040-78-14	$775.88	$762.68
16109	2	645-040-78-15	$1,124.15	$946.42
16109	2	645-040-78-16	$1,124.15	$946.42
16109	2	645-040-78-17	$1,124.15	$946.42
16109	2	645-040-78-18	$1,124.15	$946.42
16109	2	645-040-78-19	$1,127.78	$1,040.42
16109	2	645-040-78-20	$1,127.78	$1,040.42
16109	2	645-040-78-21	$1,124.15	$946.42
16109	2	645-040-78-22	$1,124.15	$946.42
16109	2	645-040-78-23	$1,124.15	$946.42
16109	2	645-040-78-24	$1,124.15	$946.42
16109	2	645-040-78-25	$775.88	$762.68
16109	2	645-040-78-26	$775.88	$762.68
16109	2	645-040-78-27	$775.88	$762.68
16109	2	645-040-78-28	$775.88	$762.68
16109	2	645-040-78-29	$1,124.15	$946.42
16109	2	645-040-78-30	$1,124.15	$946.42
16109	2	645-040-78-31	$1,124.15	$946.42
16109	2	645-040-78-32	$1,124.15	$946.42
16109	2	645-040-78-33	$1,127.78	$1,040.42
16109	2	645-040-78-34	$775.88	$762.68
16109	2	645-040-78-35	$775.88	$762.68
16109	2	645-040-78-36	$1,124.15	$946.42
16109	2	645-040-78-37	$1,124.15	$946.42
16109	2	645-040-78-38	$1,127.78	$1,040.42
16109	2	645-040-78-39	$1,127.78	$1,040.42
16109	2	645-040-78-40	$1,124.15	$946.42
16109	2	645-040-78-41	$1,124.15	$946.42
16109	2	645-040-78-42	$775.88	$762.68
16109	2	645-040-78-43	$775.88	$762.68

San Ysidro School District
Community Facilities District No. 3
Fiscal Year 2020/2021 Special Tax Roll

Tract	Lot	Assessor's Parcel Number	Maximum Special Tax	Assigned Special Tax
16109	2	645-040-78-44	$775.88	$762.68
16109	2	645-040-78-45	$775.88	$762.68
16109	2	645-040-78-46	$1,124.15	$946.42
16109	2	645-040-78-47	$1,124.15	$946.42
16109	2	645-040-78-48	$1,127.78	$1,040.42
16109	2	645-040-78-49	$775.88	$762.68
16109	2	645-040-78-50	$775.88	$762.68
16109	2	645-040-78-51	$1,124.15	$946.42
16109	2	645-040-78-52	$1,124.15	$946.42
16109	2	645-040-78-53	$1,127.78	$1,040.42
16109	2	645-040-78-54	$1,127.78	$1,040.42
16109	2	645-040-78-55	$1,124.15	$946.42
16109	2	645-040-78-56	$1,124.15	$946.42
16109	2	645-040-78-57	$775.88	$762.68
16109	2	645-040-78-58	$775.88	$762.68
16109	2	645-040-79-01	$949.08	$949.06
16109	2	645-040-79-02	$1,002.81	$1,002.80
16109	2	645-040-79-03	$1,002.81	$1,002.80
16109	2	645-040-79-04	$949.08	$949.06
16109	2	645-040-79-05	$949.08	$949.06
16109	2	645-040-79-06	$1,002.81	$1,002.80
16109	2	645-040-79-07	$1,002.81	$1,002.80
16109	2	645-040-79-08	$949.08	$949.06
16109	2	645-040-79-09	$1,127.78	$1,040.42
16109	2	645-040-79-10	$820.39	$820.38
16109	2	645-040-79-11	$0.00	$0.00
16109	2	645-040-79-12	$820.39	$820.38
16109	2	645-040-79-13	$1,127.78	$1,040.42
16109	2	645-040-79-14	$1,127.78	$1,040.42
16109	2	645-040-79-15	$820.39	$820.38
16109	2	645-040-79-16	$775.88	$762.68
16109	2	645-040-79-17	$820.39	$820.38
16109	2	645-040-79-18	$1,127.78	$1,040.42
16109	2	645-040-79-19	$1,127.78	$1,040.42
16109	2	645-040-79-20	$820.39	$820.38
16109	2	645-040-79-21	$775.88	$762.68
16109	2	645-040-79-22	$820.39	$820.38
16109	2	645-040-79-23	$1,127.78	$1,040.42
16109	2	645-040-79-24	$1,127.78	$1,040.42
16109	2	645-040-79-25	$820.39	$820.38
16109	2	645-040-79-26	$775.88	$762.68
16109	2	645-040-79-27	$820.39	$820.38

San Ysidro School District
Community Facilities District No. 3
Fiscal Year 2020/2021 Special Tax Roll

Tract	Lot	Assessor's Parcel Number	Maximum Special Tax	Assigned Special Tax
16109	2	645-040-79-28	$1,127.78	$1,040.42
16109	2	645-040-79-29	$1,092.23	$1,092.22
16109	2	645-040-79-30	$949.08	$949.06
16109	2	645-040-79-31	$1,002.81	$1,002.80
16109	2	645-040-79-32	$1,002.81	$1,002.80
16109	2	645-040-79-33	$1,092.23	$1,092.22
16109	2	645-040-79-34	$1,092.23	$1,092.22
16109	2	645-040-79-35	$949.08	$949.06
16109	2	645-040-79-36	$983.15	$983.14
16109	2	645-040-79-37	$983.15	$983.14
16109	2	645-040-79-38	$1,070.82	$1,070.80
16109	2	645-040-79-39	$1,070.82	$1,070.80
16109	2	645-040-79-40	$930.47	$930.46
16109	2	645-040-79-41	$784.97	$784.96
16109	2	645-040-79-42	$844.35	$844.34
16109	2	645-040-79-43	$1,070.82	$1,070.80
16109	2	645-040-79-44	$1,070.82	$1,070.80
16109	2	645-040-79-45	$930.47	$930.46
16109	2	645-040-79-46	$784.97	$784.96
16109	2	645-040-79-47	$844.35	$844.34
16109	2	645-040-79-48	$1,070.82	$1,070.80
16109	2	645-040-79-49	$930.47	$930.46
16109	2	645-040-79-50	$784.97	$784.96
16109	2	645-040-79-51	$930.47	$930.46
16109	2	645-040-79-52	$784.97	$784.96
16109	2	645-040-79-53	$930.47	$930.46
16109	2	645-040-79-54	$1,070.82	$1,070.80
16109	2	645-040-79-55	$930.47	$930.46
16109	2	645-040-79-56	$784.97	$784.96
16109	2	645-040-79-57	$844.35	$844.34
16109	2	645-040-79-58	$1,070.82	$1,070.80
16109	2	645-040-79-59	$1,070.82	$1,070.80
16109	2	645-040-79-60	$930.47	$930.46
16109	2	645-040-79-61	$784.97	$784.96
16109	2	645-040-79-62	$844.35	$844.34
16109	2	645-040-79-63	$1,070.82	$1,070.80
16109	2	645-040-80-01	$930.47	$930.46
16109	2	645-040-80-02	$784.97	$784.96
16109	2	645-040-80-03	$930.47	$930.46
16109	2	645-040-80-04	$784.97	$784.96
16109	2	645-040-80-05	$930.47	$930.46
16109	2	645-040-80-06	$1,127.78	$1,040.42

San Ysidro School District
Community Facilities District No. 3
Fiscal Year 2020/2021 Special Tax Roll

Tract	Lot	Assessor's Parcel Number	Maximum Special Tax	Assigned Special Tax
16109	2	645-040-80-07	$820.39	$820.38
16109	2	645-040-80-08	$775.88	$762.68
16109	2	645-040-80-09	$820.39	$820.38
16109	2	645-040-80-10	$1,127.78	$1,040.42
16109	2	645-040-80-11	$1,127.78	$1,040.42
16109	2	645-040-80-12	$820.39	$820.38
16109	2	645-040-80-13	$775.88	$762.68
16109	2	645-040-80-14	$820.39	$820.38
16109	2	645-040-80-15	$1,127.78	$1,040.42
16109	2	645-040-80-16	$1,070.82	$1,070.80
16109	2	645-040-80-17	$930.47	$930.46
16109	2	645-040-80-18	$784.97	$784.96
16109	2	645-040-80-19	$844.35	$844.34
16109	2	645-040-80-20	$1,070.82	$1,070.80
16109	2	645-040-80-21	$1,070.82	$1,070.80
16109	2	645-040-80-22	$930.47	$930.46
16109	2	645-040-80-23	$784.97	$784.96
16109	2	645-040-80-24	$844.35	$844.34
16109	2	645-040-80-25	$1,070.82	$1,070.80
16109	2	645-040-80-26	$1,070.82	$1,070.80
16109	2	645-040-80-27	$930.47	$930.46
16109	2	645-040-80-28	$784.97	$784.96
16109	2	645-040-80-29	$844.35	$844.34
16109	2	645-040-80-30	$1,070.82	$1,070.80
16109	2	645-040-80-31	$1,070.82	$1,070.80
16109	2	645-040-80-32	$930.47	$930.46
16109	2	645-040-80-33	$784.97	$784.96
16109	2	645-040-80-34	$844.35	$844.34
16109	2	645-040-80-35	$1,070.82	$1,070.80
16109	2	645-040-80-36	$1,070.82	$1,070.80
16109	2	645-040-80-37	$844.35	$844.34
16109	2	645-040-80-38	$784.97	$784.96
16109	2	645-040-80-39	$1,070.82	$1,070.80
16109	2	645-040-80-40	$1,070.82	$1,070.80
16109	2	645-040-80-41	$844.35	$844.34
16109	2	645-040-80-42	$784.97	$784.96
16109	2	645-040-80-43	$1,070.82	$1,070.80
16109	2	645-040-80-44	$930.47	$930.46
16109	2	645-040-80-45	$784.97	$784.96
16109	2	645-040-80-46	$930.47	$930.46
16109	2	645-040-80-47	$784.97	$784.96
16109	2	645-040-80-48	$930.47	$930.46

San Ysidro School District
Community Facilities District No. 3
Fiscal Year 2020/2021 Special Tax Roll

Tract	Lot	Assessor's Parcel Number	Maximum Special Tax	Assigned Special Tax
16109	2	645-040-81-00	$0.00	$0.00
16109	2	645-040-82-00	$0.00	$0.00
16109	2	645-040-83-01	$775.88	$762.68
16109	2	645-040-83-02	$775.88	$762.68
16109	2	645-040-83-03	$775.88	$762.68
16109	2	645-040-83-04	$775.88	$762.68
16109	2	645-040-83-05	$775.88	$762.68
16109	2	645-040-83-06	$775.88	$762.68
16109	2	645-040-83-07	$775.88	$762.68
16109	2	645-040-83-08	$1,124.15	$946.42
16109	2	645-040-83-09	$1,124.15	$946.42
16109	2	645-040-83-10	$1,124.15	$946.42
16109	2	645-040-83-11	$1,124.15	$946.42
16109	2	645-040-83-12	$775.88	$762.68
16109	2	645-040-83-13	$775.88	$762.68
16109	2	645-040-83-14	$775.88	$762.68
16109	2	645-040-83-15	$775.88	$762.68
16109	2	645-040-83-16	$775.88	$762.68
16109	2	645-040-83-17	$775.88	$762.68
16109	2	645-040-83-18	$775.88	$762.68
16109	2	645-040-83-19	$1,124.15	$946.42
16109	2	645-040-83-20	$1,124.15	$946.42
16109	2	645-040-83-21	$1,124.15	$946.42
16109	2	645-040-83-22	$1,124.15	$946.42
16109	2	645-040-83-23	$775.88	$762.68
16109	2	645-040-83-24	$775.88	$762.68
16109	2	645-040-83-25	$775.88	$762.68
16109	2	645-040-83-26	$775.88	$762.68
16109	2	645-040-83-27	$775.88	$762.68
16109	2	645-040-83-28	$775.88	$762.68
16109	2	645-040-83-29	$775.88	$762.68
16109	2	645-040-83-30	$1,124.15	$946.42
16109	2	645-040-83-31	$1,124.15	$946.42
16109	2	645-040-83-32	$1,124.15	$946.42
16109	2	645-040-83-33	$1,124.15	$946.42
16109	2	645-040-83-34	$775.88	$762.68
16109	2	645-040-83-35	$775.88	$762.68
16109	2	645-040-83-36	$775.88	$762.68
16109	2	645-040-83-37	$775.88	$762.68
16109	2	645-040-83-38	$775.88	$762.68
16109	2	645-040-83-39	$775.88	$762.68
16109	2	645-040-83-40	$775.88	$762.68

San Ysidro School District
Community Facilities District No. 3
Fiscal Year 2020/2021 Special Tax Roll

Tract	Lot	Assessor's Parcel Number	Maximum Special Tax	Assigned Special Tax
16109	2	645-040-83-41	$1,124.15	$946.42
16109	2	645-040-83-42	$1,124.15	$946.42
16109	2	645-040-83-43	$1,124.15	$946.42
16109	2	645-040-83-44	$1,124.15	$946.42
16109	2	645-040-84-00	$0.00	$0.00
16109	2	645-040-85-00	$53,676.41	$0.00
16109	2	645-040-85-01	$799.09	$784.96
16109	2	645-040-85-02	$799.09	$784.96
16109	2	645-040-85-03	$1,164.38	$974.08
16109	2	645-040-85-04	$1,164.36	$1,070.80
16109	2	645-040-85-05	$1,164.36	$1,070.80
16109	2	645-040-85-06	$1,164.38	$974.08
16109	2	645-040-85-07	$799.09	$784.96
16109	2	645-040-85-08	$799.09	$784.96
16109	2	645-040-85-09	$1,164.36	$1,070.80
16109	2	645-040-85-10	$1,164.38	$974.08
16109	2	645-040-85-11	$1,164.38	$974.08
16109	2	645-040-85-12	$1,164.38	$974.08
16109	2	645-040-85-13	$799.09	$784.96
16109	2	645-040-85-14	$799.09	$784.96
16109	2	645-040-85-15	$1,164.36	$1,070.80
16109	2	645-040-85-16	$1,164.38	$974.08
16109	2	645-040-85-17	$1,164.38	$974.08
16109	2	645-040-85-18	$1,164.38	$974.08
16109	2	645-040-85-19	$1,164.38	$974.08
16109	2	645-040-85-20	$799.09	$784.96
16109	2	645-040-85-21	$799.09	$784.96
16109	2	645-040-85-22	$799.09	$784.96
16109	2	645-040-85-23	$799.09	$784.96
16109	2	645-040-85-24	$1,164.38	$974.08
16109	2	645-040-85-25	$1,164.38	$974.08
16109	2	645-040-85-26	$1,164.38	$974.08
16109	2	645-040-85-27	$1,164.38	$974.08
16109	2	645-040-85-28	$1,164.36	$1,070.80
16109	2	645-040-85-29	$799.09	$784.96
16109	2	645-040-85-30	$799.09	$784.96
16109	2	645-040-85-31	$1,164.38	$974.08
16109	2	645-040-85-32	$1,164.36	$1,070.80
16109	2	645-040-85-33	$1,164.36	$1,070.80
16109	2	645-040-85-34	$1,164.38	$974.08
16109	2	645-040-85-35	$799.09	$784.96
16109	2	645-040-85-36	$799.09	$784.96

San Ysidro School District
Community Facilities District No. 3
Fiscal Year 2020/2021 Special Tax Roll

Tract	Lot	Assessor's Parcel Number	Maximum Special Tax	Assigned Special Tax
16109	2	645-040-85-37	$1,164.36	$1,070.80
16109	2	645-040-85-38	$1,164.38	$974.08
16109	2	645-040-85-39	$799.09	$784.96
16109	2	645-040-85-40	$799.09	$784.96
16109	2	645-040-85-41	$799.09	$784.96
16109	2	645-040-85-42	$799.09	$784.96
16109	2	645-040-85-43	$1,164.38	$974.08
16109	2	645-040-85-44	$1,164.38	$974.08
16109	2	645-040-85-45	$1,164.38	$974.08
16109	2	645-040-85-46	$1,164.36	$1,070.80
16109	2	645-040-85-47	$799.09	$784.96
16109	2	645-040-85-48	$799.09	$784.96
16109	2	645-040-85-49	$1,164.38	$974.08
16109	2	645-040-85-50	$1,164.38	$974.08
16109	2	645-040-85-51	$1,164.38	$974.08
16109	2	645-040-85-52	$1,164.36	$1,070.80
16109	2	645-040-85-53	$1,164.36	$1,070.80
16109	2	645-040-85-54	$1,164.38	$974.08
16109	2	645-040-85-55	$1,164.38	$974.08
16109	2	645-040-85-56	$1,164.38	$974.08
16109	2	645-040-85-57	$799.09	$784.96
16109	2	645-040-85-58	$799.09	$784.96
16109	2	645-040-85-59	$799.09	$784.96
16109	2	645-040-85-60	$799.09	$784.96
16109	2	645-040-85-61	$1,164.38	$974.08
16109	2	645-040-85-62	$1,164.36	$1,070.80
16109	2	645-040-85-63	$1,164.36	$1,070.80
16109	2	645-040-85-64	$1,164.38	$974.08
16109	2	645-040-85-65	$799.09	$784.96
16109	2	645-040-85-66	$799.09	$784.96
16109	2	645-040-85-67	$799.09	$784.96
16109	2	645-040-85-68	$799.09	$784.96
16109	2	645-040-85-69	$1,164.38	$974.08
16109	2	645-040-85-70	$1,164.36	$1,070.80
16109	2	645-040-85-71	$1,164.36	$1,070.80
16109	2	645-040-85-72	$1,164.38	$974.08
16109	2	645-040-85-73	$799.09	$784.96
16109	2	645-040-85-74	$799.09	$784.96
16109	2	645-040-86-00	$0.00	$0.00
14730	E	645-060-42-00	$0.00	$0.00
14730	180	645-060-43-01	$1,104.15	$929.42
14730	180	645-060-43-02	$1,104.15	$929.42

San Ysidro School District
Community Facilities District No. 3
Fiscal Year 2020/2021 Special Tax Roll

Tract	Lot	Assessor's Parcel Number	Maximum Special Tax	Assigned Special Tax
14730	180	645-060-43-03	$805.65	$805.64
14730	180	645-060-43-04	$1,104.15	$929.42
14730	180	645-060-43-05	$805.65	$805.64
14730	180	645-060-43-06	$1,104.15	$929.42
14730	180	645-060-43-07	$1,104.15	$929.42
14730	180	645-060-43-08	$1,104.15	$929.42
14730	180	645-060-43-09	$805.65	$805.64
14730	180	645-060-43-10	$1,104.15	$929.42
14730	180	645-060-43-11	$805.65	$805.64
14730	180	645-060-43-12	$1,104.15	$929.42
14730	180	645-060-43-13	$1,104.15	$929.42
14730	180	645-060-43-14	$805.65	$805.64
14730	180	645-060-43-15	$805.65	$805.64
14730	180	645-060-43-16	$1,104.15	$929.42
14730	180	645-060-44-01	$1,104.15	$929.42
14730	180	645-060-44-02	$805.65	$805.64
14730	180	645-060-44-03	$1,104.15	$929.42
14730	180	645-060-44-04	$805.65	$805.64
14730	180	645-060-44-05	$1,104.15	$929.42
14730	180	645-060-44-06	$1,104.15	$929.42
14730	180	645-060-44-07	$805.65	$805.64
14730	180	645-060-44-08	$1,104.15	$929.42
14730	180	645-060-44-09	$805.65	$805.64
14730	180	645-060-44-10	$1,104.15	$929.42
14730	180	645-060-44-11	$1,104.15	$929.42
14730	180	645-060-44-12	$805.65	$805.64
14730	180	645-060-44-13	$805.65	$805.64
14730	180	645-060-44-14	$1,104.15	$929.42
14730	180	645-060-45-01	$1,104.15	$929.42
14730	180	645-060-45-02	$805.65	$805.64
14730	180	645-060-45-03	$1,104.15	$929.42
14730	180	645-060-45-04	$1,104.15	$929.42
14730	180	645-060-45-05	$805.65	$805.64
14730	180	645-060-45-06	$1,104.15	$929.42
14730	180	645-060-45-07	$1,104.15	$929.42
14730	180	645-060-45-08	$805.65	$805.64
14730	180	645-060-45-09	$805.65	$805.64
14730	180	645-060-45-10	$1,104.15	$929.42
14730	180	645-060-46-00	$0.00	$0.00
0	NA	645-080-16-00	$172,283.97	$0.00
14551	1	645-090-38-00	$12,294.87	$0.00
14551	A	645-090-39-00	$0.00	$0.00

San Ysidro School District
Community Facilities District No. 3
Fiscal Year 2020/2021 Special Tax Roll

Tract	Lot	Assessor's Parcel Number	Maximum Special Tax	Assigned Special Tax
13530	1	645-110-01-00	$868.44	$842.24
13530	2	645-110-02-00	$868.44	$842.24
13530	3	645-110-03-00	$837.45	$772.58
13530	4	645-110-04-00	$839.01	$813.78
13530	5	645-110-05-00	$839.01	$813.78
13530	8	645-110-08-00	$837.45	$772.58
13530	9	645-110-09-00	$834.74	$702.78
13530	10	645-110-10-00	$834.74	$702.78
13530	13	645-110-13-00	$868.44	$842.24
13530	14	645-110-14-00	$868.44	$842.24
13530	15	645-110-15-00	$868.44	$842.24
13530	16	645-110-16-00	$868.44	$842.24
13530	17	645-110-17-00	$868.44	$842.24
13530	18	645-110-18-00	$866.96	$799.60
13530	19	645-110-19-00	$868.44	$842.24
13530	20	645-110-20-00	$866.96	$799.60
13530	21	645-110-21-00	$868.44	$842.24
13530	22	645-110-22-00	$868.44	$842.24
13530	23	645-110-23-00	$868.44	$842.24
13530	24	645-110-24-00	$868.44	$842.24
13530	25	645-110-25-00	$866.96	$799.60
13530	26	645-110-26-00	$833.16	$663.08
13530	27	645-110-27-00	$834.74	$702.78
13530	F	645-110-28-00	$0.00	$0.00
13530	PAR 1	645-110-29-00	$868.44	$842.24
13530	PAR 2	645-110-30-00	$868.44	$842.24
13530	PAR 3	645-110-31-00	$868.44	$842.24
13530	PAR 4	645-110-32-00	$866.96	$799.60
13530	28	645-111-01-00	$837.45	$772.58
13530	29	645-111-02-00	$833.16	$663.08
13530	30	645-111-03-00	$837.45	$772.58
13530	31	645-111-04-00	$834.74	$702.78
13530	32	645-111-05-00	$833.16	$663.08
13530	33	645-111-06-00	$837.45	$772.58
13530	34	645-111-07-00	$834.74	$702.78
13530	35	645-111-08-00	$837.45	$772.58
13530	36	645-111-09-00	$833.16	$663.08
13530	37	645-111-10-00	$837.45	$772.58
13530	38	645-111-11-00	$834.74	$702.78
13530	39	645-111-12-00	$837.45	$772.58
13530	40	645-111-13-00	$833.16	$663.08
13530	41	645-111-14-00	$837.45	$772.58

San Ysidro School District
Community Facilities District No. 3
Fiscal Year 2020/2021 Special Tax Roll

Tract	Lot	Assessor's Parcel Number	Maximum Special Tax	Assigned Special Tax
13530	42	645-111-15-00	$834.74	$702.78
13530	43	645-111-16-00	$837.45	$772.58
13530	44	645-111-17-00	$834.74	$702.78
13530	45	645-111-18-00	$837.45	$772.58
13530	46	645-111-19-00	$834.74	$702.78
13530	47	645-111-20-00	$837.45	$772.58
13530	77	645-111-21-00	$834.74	$702.78
13530	78	645-111-22-00	$837.45	$772.58
13530	79	645-111-23-00	$833.16	$663.08
13530	80	645-111-24-00	$834.74	$702.78
13530	81	645-111-25-00	$837.45	$772.58
13530	82	645-111-26-00	$833.16	$663.08
13530	83	645-111-27-00	$834.74	$702.78
13530	84	645-111-28-00	$833.16	$663.08
13530	85	645-111-29-00	$833.16	$663.08
13530	86	645-111-30-00	$837.45	$772.58
13530	87	645-111-31-00	$834.74	$702.78
13530	88	645-111-32-00	$837.45	$772.58
13530	89	645-111-33-00	$834.74	$702.78
13530	90	645-111-34-00	$837.45	$772.58
13530	91	645-111-35-00	$833.16	$663.08
13530	92	645-111-36-00	$834.74	$702.78
13530	93	645-111-37-00	$837.45	$772.58
13530	94	645-111-38-00	$834.74	$702.78
13530	95	645-111-39-00	$837.45	$772.58
13530	96	645-111-40-00	$834.74	$702.78
13530	97	645-111-41-00	$833.16	$663.08
13530	98	645-111-42-00	$834.74	$702.78
13530	99	645-111-43-00	$837.45	$772.58
13530	100	645-111-44-00	$834.74	$702.78
13530	101	645-111-45-00	$837.45	$772.58
13530	102	645-111-46-00	$833.16	$663.08
13530	103	645-111-47-00	$834.74	$702.78
13530	104	645-111-48-00	$837.45	$772.58
13530	105	645-111-49-00	$834.74	$702.78
13530	106	645-111-50-00	$837.45	$772.58
13530	107	645-111-51-00	$833.16	$663.08
13530	108	645-111-52-00	$834.74	$702.78
13530	109	645-111-53-00	$837.45	$772.58
13530	110	645-111-54-00	$839.01	$813.78
13530	111	645-111-55-00	$837.45	$772.58
13530	112	645-111-56-00	$839.01	$813.78

San Ysidro School District
Community Facilities District No. 3
Fiscal Year 2020/2021 Special Tax Roll

Tract	Lot	Assessor's Parcel Number	Maximum Special Tax	Assigned Special Tax
13530	113	645-111-57-00	$839.01	$813.78
13530	114	645-111-58-00	$839.01	$813.78
13530	115	645-111-59-00	$839.01	$813.78
13530	116	645-111-60-00	$839.01	$813.78
13530	117	645-111-61-00	$839.01	$813.78
13530	118	645-111-62-00	$839.01	$813.78
13530	119	645-111-63-00	$837.45	$772.58
13530	120	645-111-64-00	$839.01	$813.78
13530	121	645-111-65-00	$839.01	$813.78
13530	122	645-111-66-00	$839.01	$813.78
13530	123	645-111-67-00	$839.01	$813.78
13530	124	645-111-68-00	$839.01	$813.78
13530	48	645-112-01-00	$837.45	$772.58
13530	49	645-112-02-00	$833.16	$663.08
13530	50	645-112-03-00	$837.45	$772.58
13530	51	645-112-04-00	$834.74	$702.78
13530	52	645-112-05-00	$837.45	$772.58
13530	53	645-112-06-00	$833.16	$663.08
13530	54	645-112-07-00	$837.45	$772.58
13530	55	645-112-08-00	$834.74	$702.78
13530	56	645-112-09-00	$837.45	$772.58
13530	57	645-112-10-00	$833.16	$663.08
13530	58	645-112-11-00	$837.45	$772.58
13530	59	645-112-12-00	$834.74	$702.78
13530	60	645-112-13-00	$837.45	$772.58
13530	61	645-112-14-00	$833.16	$663.08
13530	62	645-112-15-00	$837.45	$772.58
13530	63	645-112-16-00	$834.74	$702.78
13530	64	645-112-17-00	$833.16	$663.08
13530	65	645-112-18-00	$837.45	$772.58
13530	66	645-112-19-00	$834.74	$702.78
13530	67	645-112-20-00	$837.45	$772.58
13530	68	645-112-21-00	$834.74	$702.78
13530	69	645-112-22-00	$837.45	$772.58
13530	70	645-112-23-00	$834.74	$702.78
13530	73	645-112-26-00	$834.74	$702.78
13530	74	645-112-27-00	$837.45	$772.58
13530	75	645-112-28-00	$833.16	$663.08
13530	76	645-112-29-00	$837.45	$772.58
13530	B	645-112-30-00	$0.00	$0.00
13530	D	645-112-31-00	$0.00	$0.00
13530	PAR 1	645-112-32-00	$833.16	$663.08

San Ysidro School District
Community Facilities District No. 3
Fiscal Year 2020/2021 Special Tax Roll

Tract	Lot	Assessor's Parcel Number	Maximum Special Tax	Assigned Special Tax
13530	PAR 2	645-112-33-00	$834.74	$702.78
13530	127	645-113-04-00	$0.00	$0.00
13530	A	645-113-05-00	$0.00	$0.00
13530	A	645-113-06-00	$0.00	$0.00
13530	C	645-113-07-00	$0.00	$0.00
13530	PAR 3	645-113-13-00	$0.00	$0.00
13530	PAR 1	645-113-15-00	$0.00	$0.00
13530	PAR A	645-113-17-00	$0.00	$0.00
13614	1	645-120-01-00	$1,223.23	$1,223.22
13614	2	645-120-02-00	$988.99	$988.98
13614	3	645-120-03-00	$1,223.23	$1,223.22
13614	4	645-120-04-00	$1,223.23	$1,223.22
13614	5	645-120-05-00	$1,223.23	$1,223.22
13614	6	645-120-06-00	$1,223.23	$1,223.22
13614	7	645-120-07-00	$1,223.23	$1,223.22
13614	8	645-120-08-00	$907.95	$907.94
13614	9	645-120-09-00	$1,123.03	$1,123.02
13614	10	645-120-10-00	$1,123.03	$1,123.02
13614	11	645-120-11-00	$1,123.03	$1,123.02
13614	12	645-120-12-00	$988.99	$988.98
13614	13	645-120-13-00	$1,123.03	$1,123.02
13614	14	645-120-14-00	$1,123.03	$1,123.02
13614	15	645-120-15-00	$1,123.03	$1,123.02
13614	16	645-120-16-00	$877.26	$877.24
13614	17	645-120-17-00	$877.26	$877.24
13614	18	645-120-18-00	$1,085.07	$1,085.06
13614	19	645-120-19-00	$1,120.07	$1,120.06
13614	20	645-120-20-00	$1,123.03	$1,123.02
13614	21	645-120-21-00	$1,123.03	$1,123.02
13614	22	645-120-22-00	$1,123.03	$1,123.02
13614	A	645-120-23-00	$0.00	$0.00
13614	B	645-120-24-00	$0.00	$0.00
13614	C	645-120-25-00	$0.00	$0.00
13610	1	645-130-01-00	$837.45	$772.58
13610	2	645-130-02-00	$839.01	$813.78
13610	3	645-130-03-00	$839.01	$813.78
13610	4	645-130-04-00	$837.45	$772.58
13610	5	645-130-05-00	$839.01	$813.78
13610	6	645-130-06-00	$839.01	$813.78
13610	7	645-130-07-00	$839.01	$813.78
13610	8	645-130-08-00	$837.45	$772.58
13610	9	645-130-09-00	$837.45	$772.58

San Ysidro School District
Community Facilities District No. 3
Fiscal Year 2020/2021 Special Tax Roll

Tract	Lot	Assessor's Parcel Number	Maximum Special Tax	Assigned Special Tax
13610	10	645-130-10-00	$839.01	$813.78
13610	11	645-130-11-00	$837.45	$772.58
13610	12	645-130-12-00	$839.01	$813.78
13610	13	645-130-13-00	$839.01	$813.78
13610	14	645-130-14-00	$839.01	$813.78
13610	15	645-130-15-00	$839.01	$813.78
13610	16	645-130-16-00	$839.01	$813.78
13610	17	645-130-17-00	$839.01	$813.78
13610	18	645-130-18-00	$837.45	$772.58
13610	19	645-130-19-00	$839.01	$813.78
13610	20	645-130-20-00	$839.01	$813.78
13610	21	645-130-21-00	$839.01	$813.78
13610	22	645-130-22-00	$837.45	$772.58
13610	23	645-130-23-00	$839.01	$813.78
13610	24	645-130-24-00	$839.01	$813.78
13610	25	645-130-25-00	$837.45	$772.58
13610	26	645-130-26-00	$839.01	$813.78
13610	27	645-130-27-00	$839.01	$813.78
13610	28	645-130-28-00	$839.01	$813.78
13610	29	645-130-29-00	$837.45	$772.58
13610	30	645-130-30-00	$839.01	$813.78
13610	31	645-130-31-00	$839.01	$813.78
13610	32	645-130-32-00	$839.01	$813.78
13610	33	645-130-33-00	$837.45	$772.58
13610	34	645-130-34-00	$839.01	$813.78
13610	35	645-130-35-00	$839.01	$813.78
13610	36	645-130-36-00	$839.01	$813.78
13610	37	645-130-37-00	$839.01	$813.78
13610	38	645-130-38-00	$839.01	$813.78
13610	39	645-130-39-00	$839.01	$813.78
13610	40	645-130-40-00	$837.45	$772.58
13610	41	645-130-41-00	$839.01	$813.78
13610	42	645-130-42-00	$839.01	$813.78
13610	43	645-130-43-00	$839.01	$813.78
13610	44	645-130-44-00	$837.45	$772.58
13610	45	645-130-45-00	$839.01	$813.78
13610	46	645-130-46-00	$839.01	$813.78
13610	47	645-130-47-00	$837.45	$772.58
13610	48	645-130-48-00	$839.01	$813.78
13610	49	645-130-49-00	$839.01	$813.78
13610	50	645-130-50-00	$839.01	$813.78
13610	51	645-130-51-00	$839.01	$813.78

San Ysidro School District
Community Facilities District No. 3
Fiscal Year 2020/2021 Special Tax Roll

Tract	Lot	Assessor's Parcel Number	Maximum Special Tax	Assigned Special Tax
13610	52	645-130-52-00	$839.01	$813.78
13610	53	645-130-53-00	$837.45	$772.58
13610	54	645-130-54-00	$839.01	$813.78
13610	55	645-130-55-00	$839.01	$813.78
13610	56	645-130-56-00	$839.01	$813.78
13610	57	645-130-57-00	$839.01	$813.78
13610	58	645-130-58-00	$839.01	$813.78
13610	59	645-130-59-00	$837.45	$772.58
13610	60	645-130-60-00	$839.01	$813.78
13610	61	645-130-61-00	$839.01	$813.78
13610	62	645-130-62-00	$839.01	$813.78
13610	63	645-130-63-00	$837.45	$772.58
13610	64	645-130-64-00	$839.01	$813.78
13610	A	645-130-65-00	$0.00	$0.00
13610	1	645-140-01-00	$877.26	$877.24
13610	2	645-140-02-00	$1,085.07	$1,085.06
13610	3	645-140-03-00	$877.26	$877.24
13610	4	645-140-04-00	$1,085.07	$1,085.06
13610	5	645-140-05-00	$877.26	$877.24
13610	6	645-140-06-00	$1,085.07	$1,085.06
13610	7	645-140-07-00	$877.26	$877.24
13610	8	645-140-08-00	$1,085.07	$1,085.06
13610	9	645-140-09-00	$877.26	$877.24
13610	10	645-140-10-00	$1,085.07	$1,085.06
13610	11	645-140-11-00	$877.26	$877.24
13610	12	645-140-12-00	$1,085.07	$1,085.06
13610	13	645-140-13-00	$877.26	$877.24
13610	14	645-140-14-00	$1,085.07	$1,085.06
13610	15	645-140-15-00	$877.26	$877.24
13610	16	645-140-16-00	$877.26	$877.24
13610	17	645-140-17-00	$1,085.07	$1,085.06
13610	18	645-140-18-00	$1,085.07	$1,085.06
13610	19	645-140-19-00	$877.26	$877.24
13610	20	645-140-20-00	$1,085.07	$1,085.06
13610	21	645-140-21-00	$877.26	$877.24
13610	22	645-140-22-00	$1,085.07	$1,085.06
13610	23	645-140-23-00	$877.26	$877.24
13610	24	645-140-24-00	$1,085.07	$1,085.06
13610	25	645-140-25-00	$877.26	$877.24
13610	26	645-140-26-00	$1,085.07	$1,085.06
13610	27	645-140-27-00	$877.26	$877.24
13610	28	645-140-28-00	$1,085.07	$1,085.06

San Ysidro School District
Community Facilities District No. 3
Fiscal Year 2020/2021 Special Tax Roll

Tract	Lot	Assessor's Parcel Number	Maximum Special Tax	Assigned Special Tax
13610	29	645-140-29-00	$877.26	$877.24
13610	30	645-140-30-00	$877.26	$877.24
13610	31	645-140-31-00	$877.26	$877.24
13610	32	645-140-32-00	$877.26	$877.24
13610	33	645-140-33-00	$877.26	$877.24
13610	34	645-140-34-00	$877.26	$877.24
13610	35	645-140-35-00	$877.26	$877.24
13610	36	645-140-36-00	$877.26	$877.24
13610	37	645-140-37-00	$1,085.07	$1,085.06
13610	38	645-140-38-00	$877.26	$877.24
13610	39	645-140-39-00	$1,085.07	$1,085.06
13610	40	645-140-40-00	$877.26	$877.24
13610	41	645-140-41-00	$1,085.07	$1,085.06
13610	42	645-140-42-00	$1,085.07	$1,085.06
13610	43	645-140-43-00	$877.26	$877.24
13610	44	645-140-44-00	$1,085.07	$1,085.06
13610	45	645-140-45-00	$877.26	$877.24
13610	46	645-140-46-00	$877.26	$877.24
13610	47	645-140-47-00	$1,085.07	$1,085.06
13610	48	645-140-48-00	$877.26	$877.24
13613	C	645-140-49-00	$0.00	$0.00
13613	F	645-140-50-00	$0.00	$0.00
13613	H	645-140-51-00	$0.00	$0.00
13613	NA	645-140-52-00	$0.00	$0.00
13613	J	645-140-53-00	$0.00	$0.00
13613	49	645-141-01-00	$877.26	$877.24
13613	50	645-141-02-00	$1,085.07	$1,085.06
13613	51	645-141-03-00	$877.26	$877.24
13613	52	645-141-04-00	$877.26	$877.24
13613	53	645-141-05-00	$1,085.07	$1,085.06
13613	54	645-141-06-00	$877.26	$877.24
13613	55	645-141-07-00	$1,085.07	$1,085.06
13613	56	645-141-08-00	$905.57	$905.56
13613	57	645-141-09-00	$1,120.07	$1,120.06
13613	58	645-141-10-00	$905.57	$905.56
13613	59	645-141-11-00	$1,120.07	$1,120.06
13613	60	645-141-12-00	$905.57	$905.56
13613	61	645-141-13-00	$1,120.07	$1,120.06
13613	62	645-141-14-00	$905.57	$905.56
13613	63	645-141-15-00	$1,120.07	$1,120.06
13613	64	645-141-16-00	$905.57	$905.56
13613	65	645-141-17-00	$1,120.07	$1,120.06

San Ysidro School District
Community Facilities District No. 3
Fiscal Year 2020/2021 Special Tax Roll

Tract	Lot	Assessor's Parcel Number	Maximum Special Tax	Assigned Special Tax
13613	66	645-141-18-00	$1,085.07	$1,085.06
13613	67	645-141-19-00	$877.26	$877.24
13613	68	645-141-20-00	$1,085.07	$1,085.06
13613	69	645-141-21-00	$877.26	$877.24
13613	70	645-141-22-00	$1,085.07	$1,085.06
13613	71	645-141-23-00	$877.26	$877.24
13613	72	645-141-24-00	$877.26	$877.24
13613	73	645-141-25-00	$1,085.07	$1,085.06
13613	74	645-141-26-00	$877.26	$877.24
13613	75	645-141-27-00	$1,085.07	$1,085.06
13613	76	645-141-28-00	$877.26	$877.24
13613	77	645-141-29-00	$1,085.07	$1,085.06
13613	78	645-141-30-00	$877.26	$877.24
13613	79	645-141-31-00	$1,085.07	$1,085.06
13613	80	645-141-32-00	$877.26	$877.24
13613	81	645-141-33-00	$905.57	$905.56
13613	82	645-141-34-00	$1,120.07	$1,120.06
13613	83	645-141-35-00	$905.57	$905.56
13613	84	645-141-36-00	$1,120.07	$1,120.06
13613	85	645-141-37-00	$905.57	$905.56
13613	86	645-141-38-00	$1,120.07	$1,120.06
13613	87	645-141-39-00	$905.57	$905.56
13613	88	645-141-40-00	$1,120.07	$1,120.06
13613	89	645-141-41-00	$905.57	$905.56
13613	A	645-141-42-00	$0.00	$0.00
13613	B	645-141-43-00	$0.00	$0.00
13613	90	645-142-01-00	$905.57	$905.56
13613	91	645-142-02-00	$905.57	$905.56
13613	92	645-142-03-00	$1,120.07	$1,120.06
13613	93	645-142-04-00	$905.57	$905.56
13613	94	645-142-05-00	$1,120.07	$1,120.06
13613	95	645-142-06-00	$905.57	$905.56
13613	96	645-142-07-00	$1,120.07	$1,120.06
13613	97	645-142-08-00	$1,120.07	$1,120.06
13613	98	645-142-09-00	$905.57	$905.56
13613	99	645-142-10-00	$1,120.07	$1,120.06
13613	100	645-142-11-00	$905.57	$905.56
13613	101	645-142-12-00	$1,120.07	$1,120.06
13613	102	645-142-13-00	$1,120.07	$1,120.06
13613	103	645-142-14-00	$905.57	$905.56
13613	104	645-142-15-00	$905.57	$905.56
13613	105	645-142-16-00	$1,120.07	$1,120.06

San Ysidro School District
Community Facilities District No. 3
Fiscal Year 2020/2021 Special Tax Roll

Tract	Lot	Assessor's Parcel Number	Maximum Special Tax	Assigned Special Tax
13613	106	645-142-17-00	$905.57	$905.56
13613	107	645-142-18-00	$905.57	$905.56
13613	108	645-142-19-00	$905.57	$905.56
13613	109	645-142-20-00	$1,120.07	$1,120.06
13613	110	645-142-21-00	$905.57	$905.56
13613	111	645-142-22-00	$1,120.07	$1,120.06
13613	112	645-142-23-00	$905.57	$905.56
13613	113	645-142-24-00	$1,120.07	$1,120.06
13613	114	645-142-25-00	$905.57	$905.56
13613	115	645-142-26-00	$1,120.07	$1,120.06
13613	116	645-142-27-00	$905.57	$905.56
13613	117	645-142-28-00	$1,120.07	$1,120.06
13613	118	645-142-29-00	$905.57	$905.56
13613	119	645-142-30-00	$1,120.07	$1,120.06
13613	120	645-142-31-00	$905.57	$905.56
13613	121	645-142-32-00	$1,120.07	$1,120.06
13613	122	645-142-33-00	$905.57	$905.56
13613	123	645-142-34-00	$905.57	$905.56
13613	D	645-142-35-00	$0.00	$0.00
13613	E	645-142-36-00	$0.00	$0.00
13613	G	645-142-37-00	$0.00	$0.00
13613	K	645-142-38-00	$0.00	$0.00
13859	1	645-170-01-00	$1,123.03	$1,123.02
13859	2	645-170-02-00	$1,123.03	$1,123.02
13859	3	645-170-03-00	$1,123.03	$1,123.02
13859	4	645-170-04-00	$1,123.03	$1,123.02
13859	5	645-170-05-00	$1,123.03	$1,123.02
13859	6	645-170-06-00	$1,123.03	$1,123.02
13859	7	645-170-07-00	$1,123.03	$1,123.02
13859	8	645-170-08-00	$1,123.03	$1,123.02
13859	9	645-170-09-00	$1,123.03	$1,123.02
13859	10	645-170-10-00	$1,123.03	$1,123.02
13859	11	645-170-11-00	$907.95	$907.94
13859	12	645-170-12-00	$1,123.03	$1,123.02
13859	13	645-170-13-00	$1,123.03	$1,123.02
13859	14	645-170-14-00	$1,123.03	$1,123.02
13859	15	645-170-15-00	$1,123.03	$1,123.02
13859	16	645-170-16-00	$1,123.03	$1,123.02
13859	17	645-170-17-00	$1,123.03	$1,123.02
13859	18	645-170-18-00	$907.95	$907.94
13859	102	645-170-19-00	$1,123.03	$1,123.02
13859	103	645-170-20-00	$1,123.03	$1,123.02

San Ysidro School District
Community Facilities District No. 3
Fiscal Year 2020/2021 Special Tax Roll

Tract	Lot	Assessor's Parcel Number	Maximum Special Tax	Assigned Special Tax
13859	104	645-170-21-00	$1,123.03	$1,123.02
13859	105	645-170-22-00	$1,123.03	$1,123.02
13859	106	645-170-23-00	$1,123.03	$1,123.02
13859	107	645-170-24-00	$1,123.03	$1,123.02
13859	A	645-170-25-00	$0.00	$0.00
13859	B	645-170-26-00	$0.00	$0.00
13859	L	645-170-27-00	$0.00	$0.00
13859	19	645-171-01-00	$907.95	$907.94
13859	20	645-171-02-00	$1,123.03	$1,123.02
13859	21	645-171-03-00	$1,123.03	$1,123.02
13859	22	645-171-04-00	$1,123.03	$1,123.02
13859	23	645-171-05-00	$1,123.03	$1,123.02
13859	24	645-171-06-00	$907.95	$907.94
13859	25	645-171-07-00	$1,123.03	$1,123.02
13859	26	645-171-08-00	$1,123.03	$1,123.02
13859	27	645-171-09-00	$907.95	$907.94
13859	28	645-171-10-00	$1,123.03	$1,123.02
13859	29	645-171-11-00	$1,123.03	$1,123.02
13859	47	645-171-12-00	$1,123.03	$1,123.02
13859	48	645-171-13-00	$1,123.03	$1,123.02
13859	49	645-171-14-00	$1,123.03	$1,123.02
13859	50	645-171-15-00	$1,120.07	$1,120.06
13859	51	645-171-16-00	$1,120.07	$1,120.06
13859	52	645-171-17-00	$1,120.07	$1,120.06
13859	53	645-171-18-00	$1,120.07	$1,120.06
13859	54	645-171-19-00	$1,120.07	$1,120.06
13859	55	645-171-20-00	$1,120.07	$1,120.06
13859	56	645-171-21-00	$1,120.07	$1,120.06
13859	57	645-171-22-00	$1,120.07	$1,120.06
13859	58	645-171-23-00	$905.57	$905.56
13859	59	645-171-24-00	$1,120.07	$1,120.06
13859	60	645-171-25-00	$1,120.07	$1,120.06
13859	61	645-171-26-00	$1,120.07	$1,120.06
13859	62	645-171-27-00	$1,120.07	$1,120.06
13859	63	645-171-28-00	$905.57	$905.56
13859	64	645-171-29-00	$1,120.07	$1,120.06
13859	65	645-171-30-00	$1,120.07	$1,120.06
13859	66	645-171-31-00	$1,120.07	$1,120.06
13859	67	645-171-32-00	$1,120.07	$1,120.06
13859	68	645-171-33-00	$1,120.07	$1,120.06
13859	69	645-171-34-00	$1,120.07	$1,120.06
13859	70	645-171-35-00	$1,120.07	$1,120.06

San Ysidro School District
Community Facilities District No. 3
Fiscal Year 2020/2021 Special Tax Roll

Tract	Lot	Assessor's Parcel Number	Maximum Special Tax	Assigned Special Tax
13859	71	645-171-36-00	$1,120.07	$1,120.06
13859	72	645-171-37-00	$1,120.07	$1,120.06
13859	73	645-171-38-00	$1,120.07	$1,120.06
13859	74	645-171-39-00	$1,120.07	$1,120.06
13859	75	645-171-40-00	$1,120.07	$1,120.06
13859	76	645-171-41-00	$905.57	$905.56
13859	77	645-171-42-00	$1,120.07	$1,120.06
13859	78	645-171-43-00	$1,120.07	$1,120.06
13859	79	645-171-44-00	$1,123.03	$1,123.02
13859	80	645-171-45-00	$1,123.03	$1,123.02
13859	81	645-171-46-00	$1,123.03	$1,123.02
13859	82	645-171-47-00	$1,123.03	$1,123.02
13859	83	645-171-48-00	$1,123.03	$1,123.02
13859	C	645-171-49-00	$0.00	$0.00
13859	D	645-171-50-00	$0.00	$0.00
13859	H	645-171-51-00	$0.00	$0.00
13859	I	645-171-52-00	$0.00	$0.00
13859	K	645-171-53-00	$0.00	$0.00
13859	30	645-172-01-00	$1,123.03	$1,123.02
13859	31	645-172-02-00	$1,123.03	$1,123.02
13859	32	645-172-03-00	$907.95	$907.94
13859	33	645-172-04-00	$1,123.03	$1,123.02
13859	34	645-172-05-00	$1,123.03	$1,123.02
13859	35	645-172-06-00	$1,123.03	$1,123.02
13859	36	645-172-07-00	$1,123.03	$1,123.02
13859	37	645-172-08-00	$1,123.03	$1,123.02
13859	38	645-172-09-00	$1,123.03	$1,123.02
13859	39	645-172-10-00	$1,123.03	$1,123.02
13859	40	645-172-11-00	$907.95	$907.94
13859	41	645-172-12-00	$1,123.03	$1,123.02
13859	42	645-172-13-00	$907.95	$907.94
13859	43	645-172-14-00	$1,123.03	$1,123.02
13859	44	645-172-15-00	$1,123.03	$1,123.02
13859	45	645-172-16-00	$1,123.03	$1,123.02
13859	46	645-172-17-00	$1,123.03	$1,123.02
13859	84	645-172-18-00	$1,123.03	$1,123.02
13859	85	645-172-19-00	$1,123.03	$1,123.02
13859	86	645-172-20-00	$1,123.03	$1,123.02
13859	87	645-172-21-00	$907.95	$907.94
13859	88	645-172-22-00	$1,123.03	$1,123.02
13859	89	645-172-23-00	$1,123.03	$1,123.02
13859	90	645-172-24-00	$907.95	$907.94

San Ysidro School District
Community Facilities District No. 3
Fiscal Year 2020/2021 Special Tax Roll

Tract	Lot	Assessor's Parcel Number	Maximum Special Tax	Assigned Special Tax
13859	91	645-172-25-00	$1,123.03	$1,123.02
13859	92	645-172-26-00	$1,123.03	$1,123.02
13859	93	645-172-27-00	$1,123.03	$1,123.02
13859	94	645-172-28-00	$1,123.03	$1,123.02
13859	95	645-172-29-00	$1,123.03	$1,123.02
13859	96	645-172-30-00	$1,123.03	$1,123.02
13859	97	645-172-31-00	$1,123.03	$1,123.02
13859	98	645-172-32-00	$1,123.03	$1,123.02
13859	99	645-172-33-00	$1,123.03	$1,123.02
13859	100	645-172-34-00	$1,123.03	$1,123.02
13859	101	645-172-35-00	$1,123.03	$1,123.02
13859	E	645-172-36-00	$0.00	$0.00
13859	F	645-172-37-00	$0.00	$0.00
13859	G	645-172-38-00	$0.00	$0.00
13859	J	645-172-39-00	$0.00	$0.00
13859	M	645-172-40-00	$0.00	$0.00
13882	1	645-180-01-00	$0.00	$0.00
13882	4	645-180-04-00	$0.00	$0.00
13882	5	645-180-05-00	$0.00	$0.00
13882	12	645-180-12-00	$15,908.75	$0.00
13882	13	645-180-13-00	$12,430.91	$0.00
13882	14	645-180-14-00	$12,397.52	$0.00
13882	PAR A	645-180-15-00	$0.00	$0.00
13882	PAR B	645-180-16-00	$0.00	$0.00
13882	PAR B	645-180-18-00	$0.00	$0.00
13928	1	645-210-01-00	$1,123.03	$1,123.02
13928	2	645-210-02-00	$1,123.03	$1,123.02
13928	3	645-210-03-00	$1,123.03	$1,123.02
13928	4	645-210-04-00	$1,123.03	$1,123.02
13928	5	645-210-05-00	$1,123.03	$1,123.02
13928	6	645-210-06-00	$907.95	$907.94
13928	7	645-210-07-00	$1,123.03	$1,123.02
13928	116	645-210-08-00	$1,123.03	$1,123.02
13928	117	645-210-09-00	$907.95	$907.94
13928	118	645-210-10-00	$1,123.03	$1,123.02
13928	119	645-210-11-00	$1,123.03	$1,123.02
13928	120	645-210-12-00	$1,123.03	$1,123.02
13928	121	645-210-13-00	$1,123.03	$1,123.02
13928	122	645-210-14-00	$907.95	$907.94
13928	123	645-210-15-00	$1,123.03	$1,123.02
13928	124	645-210-16-00	$1,123.03	$1,123.02
13928	125	645-210-17-00	$1,123.03	$1,123.02

San Ysidro School District
Community Facilities District No. 3
Fiscal Year 2020/2021 Special Tax Roll

Tract	Lot	Assessor's Parcel Number	Maximum Special Tax	Assigned Special Tax
13928	126	645-210-18-00	$1,123.03	$1,123.02
13928	127	645-210-19-00	$1,123.03	$1,123.02
13928	128	645-210-20-00	$1,123.03	$1,123.02
13928	129	645-210-21-00	$1,123.03	$1,123.02
13928	130	645-210-22-00	$907.95	$907.94
13928	131	645-210-23-00	$1,123.03	$1,123.02
13928	132	645-210-24-00	$1,123.03	$1,123.02
13928	133	645-210-25-00	$1,123.03	$1,123.02
13928	134	645-210-26-00	$1,123.03	$1,123.02
13928	135	645-210-27-00	$1,123.03	$1,123.02
13928	136	645-210-28-00	$1,123.03	$1,123.02
13928	137	645-210-29-00	$907.95	$907.94
13928	D	645-210-30-00	$0.00	$0.00
13928	E	645-210-31-00	$0.00	$0.00
13928	8	645-211-01-00	$1,123.03	$1,123.02
13928	9	645-211-02-00	$1,123.03	$1,123.02
13928	10	645-211-03-00	$1,123.03	$1,123.02
13928	11	645-211-04-00	$1,123.03	$1,123.02
13928	12	645-211-05-00	$907.95	$907.94
13928	13	645-211-06-00	$1,123.03	$1,123.02
13928	14	645-211-07-00	$1,123.03	$1,123.02
13928	15	645-211-08-00	$907.95	$907.94
13928	16	645-211-09-00	$1,123.03	$1,123.02
13928	17	645-211-10-00	$1,123.03	$1,123.02
13928	18	645-211-11-00	$1,123.03	$1,123.02
13928	19	645-211-12-00	$1,123.03	$1,123.02
13928	20	645-211-13-00	$1,123.03	$1,123.02
13928	21	645-211-14-00	$1,123.03	$1,123.02
13928	22	645-211-15-00	$1,128.86	$1,128.84
13928	23	645-211-16-00	$1,128.86	$1,128.84
13928	24	645-211-17-00	$1,128.86	$1,128.84
13928	25	645-211-18-00	$1,128.86	$1,128.84
13928	26	645-211-19-00	$1,128.86	$1,128.84
13928	27	645-211-20-00	$1,128.86	$1,128.84
13928	28	645-211-21-00	$1,128.86	$1,128.84
13928	29	645-211-22-00	$912.68	$912.66
13928	30	645-211-23-00	$1,128.86	$1,128.84
13928	31	645-211-24-00	$1,128.86	$1,128.84
13928	32	645-211-25-00	$1,128.86	$1,128.84
13928	33	645-211-26-00	$1,128.86	$1,128.84
13928	34	645-211-27-00	$1,128.86	$1,128.84
13928	35	645-211-28-00	$1,128.86	$1,128.84

San Ysidro School District
Community Facilities District No. 3
Fiscal Year 2020/2021 Special Tax Roll

Tract	Lot	Assessor's Parcel Number	Maximum Special Tax	Assigned Special Tax
13928	36	645-211-29-00	$1,128.86	$1,128.84
13928	37	645-211-30-00	$1,128.86	$1,128.84
13928	38	645-211-31-00	$1,128.86	$1,128.84
13928	39	645-211-32-00	$1,128.86	$1,128.84
13928	40	645-211-33-00	$1,128.86	$1,128.84
13928	52	645-211-34-00	$1,128.86	$1,128.84
13928	53	645-211-35-00	$1,128.86	$1,128.84
13928	54	645-211-36-00	$1,128.86	$1,128.84
13928	55	645-211-37-00	$1,128.86	$1,128.84
13928	56	645-211-38-00	$1,128.86	$1,128.84
13928	57	645-211-39-00	$1,128.86	$1,128.84
13928	58	645-211-40-00	$912.68	$912.66
13928	59	645-211-41-00	$1,128.86	$1,128.84
13928	60	645-211-42-00	$912.68	$912.66
13928	61	645-211-43-00	$1,128.86	$1,128.84
13928	62	645-211-44-00	$1,128.86	$1,128.84
13928	63	645-211-45-00	$1,128.86	$1,128.84
13928	64	645-211-46-00	$912.68	$912.66
13928	65	645-211-47-00	$1,128.86	$1,128.84
13928	66	645-211-48-00	$1,128.86	$1,128.84
13928	67	645-211-49-00	$1,128.86	$1,128.84
13928	68	645-211-50-00	$1,128.86	$1,128.84
13928	69	645-211-51-00	$1,123.03	$1,123.02
13928	70	645-211-52-00	$1,123.03	$1,123.02
13928	71	645-211-53-00	$907.95	$907.94
13928	72	645-211-54-00	$1,123.03	$1,123.02
13928	73	645-211-55-00	$1,123.03	$1,123.02
13928	74	645-211-56-00	$1,123.03	$1,123.02
13928	75	645-211-57-00	$1,123.03	$1,123.02
13928	76	645-211-58-00	$1,123.03	$1,123.02
13928	77	645-211-59-00	$1,123.03	$1,123.02
13928	78	645-211-60-00	$1,123.03	$1,123.02
13928	79	645-211-61-00	$1,128.86	$1,128.84
13928	80	645-211-62-00	$1,128.86	$1,128.84
13928	81	645-211-63-00	$1,128.86	$1,128.84
13928	82	645-211-64-00	$1,128.86	$1,128.84
13928	83	645-211-65-00	$1,128.86	$1,128.84
13928	84	645-211-66-00	$1,128.86	$1,128.84
13928	108	645-211-67-00	$912.68	$912.66
13928	109	645-211-68-00	$1,128.86	$1,128.84
13928	110	645-211-69-00	$1,123.03	$1,123.02
13928	111	645-211-70-00	$1,123.03	$1,123.02

San Ysidro School District
Community Facilities District No. 3
Fiscal Year 2020/2021 Special Tax Roll

Tract	Lot	Assessor's Parcel Number	Maximum Special Tax	Assigned Special Tax
13928	112	645-211-71-00	$907.95	$907.94
13928	113	645-211-72-00	$1,123.03	$1,123.02
13928	114	645-211-73-00	$1,123.03	$1,123.02
13928	115	645-211-74-00	$1,123.03	$1,123.02
13928	B	645-211-75-00	$0.00	$0.00
13928	C	645-211-76-00	$0.00	$0.00
13928	41	645-212-01-00	$1,151.76	$1,151.74
13928	42	645-212-02-00	$1,151.76	$1,151.74
13928	43	645-212-03-00	$1,151.76	$1,151.74
13928	44	645-212-04-00	$931.20	$931.20
13928	45	645-212-05-00	$1,151.76	$1,151.74
13928	46	645-212-06-00	$1,151.76	$1,151.74
13928	47	645-212-07-00	$1,151.76	$1,151.74
13928	48	645-212-08-00	$1,151.76	$1,151.74
13928	49	645-212-09-00	$1,128.86	$1,128.84
13928	50	645-212-10-00	$1,128.86	$1,128.84
13928	51	645-212-11-00	$912.68	$912.66
13928	85	645-212-12-00	$1,128.86	$1,128.84
13928	86	645-212-13-00	$1,128.86	$1,128.84
13928	87	645-212-14-00	$1,128.86	$1,128.84
13928	88	645-212-15-00	$1,128.86	$1,128.84
13928	89	645-212-16-00	$1,128.86	$1,128.84
13928	90	645-212-17-00	$1,128.86	$1,128.84
13928	91	645-212-18-00	$1,128.86	$1,128.84
13928	92	645-212-19-00	$1,128.86	$1,128.84
13928	93	645-212-20-00	$1,128.86	$1,128.84
13928	94	645-212-21-00	$912.68	$912.66
13928	95	645-212-22-00	$1,128.86	$1,128.84
13928	96	645-212-23-00	$912.68	$912.66
13928	97	645-212-24-00	$1,128.86	$1,128.84
13928	98	645-212-25-00	$1,128.86	$1,128.84
13928	99	645-212-26-00	$1,128.86	$1,128.84
13928	100	645-212-27-00	$1,128.86	$1,128.84
13928	101	645-212-28-00	$1,128.86	$1,128.84
13928	102	645-212-29-00	$912.68	$912.66
13928	103	645-212-30-00	$1,128.86	$1,128.84
13928	104	645-212-31-00	$1,128.86	$1,128.84
13928	105	645-212-32-00	$1,128.86	$1,128.84
13928	106	645-212-33-00	$1,128.86	$1,128.84
13928	107	645-212-34-00	$1,128.86	$1,128.84
13928	155	645-212-35-00	$1,151.76	$1,151.74
13928	156	645-212-36-00	$1,151.76	$1,151.74

San Ysidro School District
Community Facilities District No. 3
Fiscal Year 2020/2021 Special Tax Roll

Tract	Lot	Assessor's Parcel Number	Maximum Special Tax	Assigned Special Tax
13928	157	645-212-37-00	$1,151.76	$1,151.74
13928	158	645-212-38-00	$931.20	$931.20
13928	159	645-212-39-00	$1,151.76	$1,151.74
13928	160	645-212-40-00	$1,151.76	$1,151.74
13928	161	645-212-41-00	$1,151.76	$1,151.74
13928	162	645-212-42-00	$931.20	$931.20
13928	163	645-212-43-00	$1,151.76	$1,151.74
13928	164	645-212-44-00	$1,151.76	$1,151.74
13928	165	645-212-45-00	$1,151.76	$1,151.74
13928	166	645-212-46-00	$1,151.76	$1,151.74
13928	167	645-212-47-00	$1,151.76	$1,151.74
13928	168	645-212-48-00	$1,151.76	$1,151.74
13928	169	645-212-49-00	$1,151.76	$1,151.74
13928	170	645-212-50-00	$931.20	$931.20
13928	171	645-212-51-00	$1,151.76	$1,151.74
13928	172	645-212-52-00	$1,151.76	$1,151.74
13928	173	645-212-53-00	$1,151.76	$1,151.74
13928	174	645-212-54-00	$1,151.76	$1,151.74
13928	175	645-212-55-00	$1,151.76	$1,151.74
13928	176	645-212-56-00	$1,151.76	$1,151.74
13928	177	645-212-57-00	$1,151.76	$1,151.74
13928	178	645-212-58-00	$1,151.76	$1,151.74
13928	179	645-212-59-00	$1,151.76	$1,151.74
13928	180	645-212-60-00	$1,151.76	$1,151.74
13928	181	645-212-61-00	$931.20	$931.20
13928	182	645-212-62-00	$1,151.76	$1,151.74
13928	138	645-213-01-00	$1,151.76	$1,151.74
13928	139	645-213-02-00	$1,151.76	$1,151.74
13928	140	645-213-03-00	$931.20	$931.20
13928	141	645-213-04-00	$1,151.76	$1,151.74
13928	142	645-213-05-00	$1,151.76	$1,151.74
13928	143	645-213-06-00	$1,151.76	$1,151.74
13928	144	645-213-07-00	$1,151.76	$1,151.74
13928	145	645-213-08-00	$1,151.76	$1,151.74
13928	146	645-213-09-00	$1,151.76	$1,151.74
13928	147	645-213-10-00	$931.20	$931.20
13928	148	645-213-11-00	$1,151.76	$1,151.74
13928	149	645-213-12-00	$1,151.76	$1,151.74
13928	150	645-213-13-00	$1,151.76	$1,151.74
13928	151	645-213-14-00	$1,151.76	$1,151.74
13928	152	645-213-15-00	$1,151.76	$1,151.74
13928	153	645-213-16-00	$1,151.76	$1,151.74

San Ysidro School District
Community Facilities District No. 3
Fiscal Year 2020/2021 Special Tax Roll

Tract	Lot	Assessor's Parcel Number	Maximum Special Tax	Assigned Special Tax
13928	154	645-213-17-00	$1,151.76	$1,151.74
13928	183	645-213-18-00	$1,151.76	$1,151.74
13928	184	645-213-19-00	$1,151.76	$1,151.74
13928	185	645-213-20-00	$931.20	$931.20
13928	186	645-213-21-00	$1,151.76	$1,151.74
13928	187	645-213-22-00	$1,151.76	$1,151.74
13928	188	645-213-23-00	$1,151.76	$1,151.74
13928	189	645-213-24-00	$1,151.76	$1,151.74
13928	190	645-213-25-00	$1,151.76	$1,151.74
13928	191	645-213-26-00	$931.20	$931.20
13928	192	645-213-27-00	$1,151.76	$1,151.74
13928	193	645-213-28-00	$1,151.76	$1,151.74
13928	194	645-213-29-00	$1,151.76	$1,151.74
13928	195	645-213-30-00	$1,151.76	$1,151.74
13928	196	645-213-31-00	$931.20	$931.20
13928	197	645-213-32-00	$1,151.76	$1,151.74
13928	198	645-213-33-00	$1,151.76	$1,151.74
13928	199	645-213-34-00	$931.20	$931.20
13928	200	645-213-35-00	$1,151.76	$1,151.74
13928	F	645-213-36-00	$0.00	$0.00
13928	A	645-220-01-00	$0.00	$0.00
13928	H	645-220-02-00	$0.00	$0.00
13928	G	645-221-01-00	$0.00	$0.00
14217	1	645-270-01-00	$872.98	$846.64
14217	2	645-270-02-00	$868.91	$731.14
14217	3	645-270-03-00	$871.45	$803.72
14217	4	645-270-04-00	$872.98	$846.64
14217	5	645-270-05-00	$868.91	$731.14
14217	6	645-270-06-00	$871.45	$803.72
14217	7	645-270-07-00	$872.98	$846.64
14217	8	645-270-08-00	$871.45	$803.72
14217	9	645-270-09-00	$868.91	$731.14
14217	10	645-270-10-00	$871.45	$803.72
14217	11	645-270-11-00	$868.91	$731.14
14217	12	645-270-12-00	$871.45	$803.72
14217	13	645-270-13-00	$872.98	$846.64
14217	14	645-270-14-00	$868.91	$731.14
14217	15	645-270-15-00	$872.98	$846.64
14217	16	645-270-16-00	$871.45	$803.72
14217	80	645-270-17-00	$872.98	$846.64
14217	81	645-270-18-00	$868.91	$731.14
14217	82	645-270-19-00	$871.45	$803.72

San Ysidro School District
Community Facilities District No. 3
Fiscal Year 2020/2021 Special Tax Roll

Tract	Lot	Assessor's Parcel Number	Maximum Special Tax	Assigned Special Tax
14217	83	645-270-20-00	$871.45	$803.72
14217	84	645-270-21-00	$872.98	$846.64
14217	85	645-270-22-00	$868.91	$731.14
14217	86	645-270-23-00	$871.45	$803.72
14217	87	645-270-24-00	$872.98	$846.64
14217	88	645-270-25-00	$868.91	$731.14
14217	89	645-270-26-00	$871.45	$803.72
14217	90	645-270-27-00	$868.91	$731.14
14217	91	645-270-28-00	$871.45	$803.72
14217	92	645-270-29-00	$868.91	$731.14
14217	93	645-270-30-00	$872.98	$846.64
14217	94	645-270-31-00	$871.45	$803.72
14217	95	645-270-32-00	$872.98	$846.64
14217	96	645-270-33-00	$871.45	$803.72
14217	97	645-270-34-00	$872.98	$846.64
14217	98	645-270-35-00	$871.45	$803.72
14217	99	645-270-36-00	$872.98	$846.64
14217	100	645-270-37-00	$871.45	$803.72
14217	101	645-270-38-00	$872.98	$846.64
14217	102	645-270-39-00	$871.45	$803.72
14217	103	645-270-40-00	$868.91	$731.14
14217	104	645-270-41-00	$872.98	$846.64
14217	105	645-270-42-00	$871.45	$803.72
14217	106	645-270-43-00	$872.98	$846.64
14217	107	645-270-44-00	$868.91	$731.14
14217	108	645-270-45-00	$872.98	$846.64
14217	109	645-270-46-00	$871.45	$803.72
14217	110	645-270-47-00	$872.98	$846.64
14217	111	645-270-48-00	$868.91	$731.14
14217	112	645-270-49-00	$871.45	$803.72
14217	113	645-270-50-00	$872.98	$846.64
14217	114	645-270-51-00	$871.45	$803.72
14217	115	645-270-52-00	$872.98	$846.64
14217	116	645-270-53-00	$872.98	$846.64
14217	117	645-270-54-00	$871.45	$803.72
14217	118	645-270-55-00	$868.91	$731.14
14217	119	645-270-56-00	$871.45	$803.72
14217	120	645-270-57-00	$872.98	$846.64
14217	121	645-270-58-00	$871.45	$803.72
14217	122	645-270-59-00	$872.98	$846.64
14217	123	645-270-60-00	$871.45	$803.72
14217	124	645-270-61-00	$868.91	$731.14

San Ysidro School District
Community Facilities District No. 3
Fiscal Year 2020/2021 Special Tax Roll

Tract	Lot	Assessor's Parcel Number	Maximum Special Tax	Assigned Special Tax
14217	125	645-270-62-00	$868.91	$731.14
14217	126	645-270-63-00	$872.98	$846.64
14217	127	645-270-64-00	$871.45	$803.72
14217	128	645-270-65-00	$872.98	$846.64
14217	129	645-270-66-00	$871.45	$803.72
14217	B	645-270-67-00	$0.00	$0.00
14217	C	645-270-68-00	$0.00	$0.00
14217	I	645-270-69-00	$0.00	$0.00
14217	J	645-270-70-00	$0.00	$0.00
14217	K	645-270-71-00	$0.00	$0.00
14217	L	645-270-72-00	$0.00	$0.00
14217	17	645-271-01-00	$868.44	$842.24
14217	18	645-271-02-00	$866.96	$799.60
14217	19	645-271-03-00	$868.44	$842.24
14217	20	645-271-04-00	$864.36	$727.36
14217	21	645-271-05-00	$868.44	$842.24
14217	22	645-271-06-00	$866.96	$799.60
14217	23	645-271-07-00	$868.44	$842.24
14217	24	645-271-08-00	$864.36	$727.36
14217	25	645-271-09-00	$866.96	$799.60
14217	26	645-271-10-00	$868.44	$842.24
14217	27	645-271-11-00	$871.45	$803.72
14217	28	645-271-12-00	$868.91	$731.14
14217	50	645-271-13-00	$866.96	$799.60
14217	51	645-271-14-00	$864.36	$727.36
14217	52	645-271-15-00	$866.96	$799.60
14217	53	645-271-16-00	$868.44	$842.24
14217	54	645-271-17-00	$864.36	$727.36
14217	55	645-271-18-00	$866.96	$799.60
14217	56	645-271-19-00	$868.44	$842.24
14217	57	645-271-20-00	$864.36	$727.36
14217	58	645-271-21-00	$866.96	$799.60
14217	59	645-271-22-00	$868.44	$842.24
14217	60	645-271-23-00	$866.96	$799.60
14217	61	645-271-24-00	$864.36	$727.36
14217	62	645-271-25-00	$868.44	$842.24
14217	63	645-271-26-00	$866.96	$799.60
14217	64	645-271-27-00	$868.44	$842.24
14217	65	645-271-28-00	$864.36	$727.36
14217	66	645-271-29-00	$866.96	$799.60
14217	67	645-271-30-00	$868.44	$842.24
14217	68	645-271-31-00	$866.96	$799.60

San Ysidro School District
Community Facilities District No. 3
Fiscal Year 2020/2021 Special Tax Roll

Tract	Lot	Assessor's Parcel Number	Maximum Special Tax	Assigned Special Tax
14217	69	645-271-32-00	$864.36	$727.36
14217	70	645-271-33-00	$868.44	$842.24
14217	71	645-271-34-00	$866.96	$799.60
14217	72	645-271-35-00	$868.44	$842.24
14217	73	645-271-36-00	$864.36	$727.36
14217	74	645-271-37-00	$868.44	$842.24
14217	75	645-271-38-00	$866.96	$799.60
14217	76	645-271-39-00	$868.44	$842.24
14217	77	645-271-40-00	$866.96	$799.60
14217	78	645-271-41-00	$864.36	$727.36
14217	79	645-271-42-00	$866.96	$799.60
14217	F	645-271-43-00	$0.00	$0.00
14217	G	645-271-44-00	$0.00	$0.00
14217	H	645-271-45-00	$0.00	$0.00
14217	29	645-272-01-00	$872.98	$846.64
14217	30	645-272-02-00	$871.45	$803.72
14217	31	645-272-03-00	$872.98	$846.64
14217	32	645-272-04-00	$871.45	$803.72
14217	33	645-272-05-00	$868.44	$842.24
14217	34	645-272-06-00	$866.96	$799.60
14217	35	645-272-07-00	$864.36	$727.36
14217	36	645-272-08-00	$943.99	$870.96
14217	37	645-272-09-00	$872.98	$846.64
14217	38	645-272-10-00	$871.45	$803.72
14217	39	645-272-11-00	$871.45	$803.72
14217	40	645-272-12-00	$868.91	$731.14
14217	41	645-272-13-00	$945.82	$917.42
14217	42	645-272-14-00	$943.99	$870.96
14217	43	645-272-15-00	$945.82	$917.42
14217	44	645-272-16-00	$943.99	$870.96
14217	45	645-272-17-00	$945.82	$917.42
14217	46	645-272-18-00	$943.99	$870.96
14217	47	645-272-19-00	$943.99	$870.96
14217	48	645-272-20-00	$940.83	$792.26
14217	49	645-272-21-00	$945.82	$917.42
14217	A	645-272-22-00	$0.00	$0.00
14217	D	645-272-23-00	$0.00	$0.00
14217	E	645-272-24-00	$0.00	$0.00
14217	M	645-272-25-00	$0.00	$0.00
14258	1	645-280-01-00	$0.00	$0.00
14258	2	645-280-02-00	$0.00	$0.00
14258	3	645-280-03-00	$0.00	$0.00

San Ysidro School District
Community Facilities District No. 3
Fiscal Year 2020/2021 Special Tax Roll

Tract	Lot	Assessor's Parcel Number	Maximum Special Tax	Assigned Special Tax
14258	4	645-280-04-00	$0.00	$0.00
0	A	645-280-23-00	$0.00	$0.00
20074	PAR 1	645-280-25-01	$0.00	$0.00
20074	PAR 1	645-280-25-02	$0.00	$0.00
20074	PAR 1	645-280-25-03	$0.00	$0.00
20074	PAR 1	645-280-25-04	$0.00	$0.00
20074	PAR 1	645-280-25-05	$0.00	$0.00
20074	PAR 1	645-280-25-06	$0.00	$0.00
20074	PAR 1	645-280-25-07	$0.00	$0.00
20074	PAR 1	645-280-25-08	$0.00	$0.00
20074	PAR 1	645-280-25-09	$0.00	$0.00
20074	PAR 1	645-280-25-10	$0.00	$0.00
20074	PAR 1	645-280-25-11	$0.00	$0.00
20074	PAR 1	645-280-25-12	$0.00	$0.00
20074	PAR 1	645-280-25-13	$0.00	$0.00
20074	PAR 1	645-280-25-14	$0.00	$0.00
20074	PAR 1	645-280-25-15	$0.00	$0.00
20074	PAR 1	645-280-25-16	$0.00	$0.00
20074	PAR 1	645-280-25-17	$0.00	$0.00
20074	PAR 1	645-280-25-18	$0.00	$0.00
20074	PAR 1	645-280-25-19	$0.00	$0.00
20074	PAR 1	645-280-25-20	$0.00	$0.00
20074	PAR 1	645-280-25-21	$0.00	$0.00
20074	PAR 1	645-280-25-22	$0.00	$0.00
20074	PAR 1	645-280-25-23	$0.00	$0.00
20074	PAR 1	645-280-25-24	$0.00	$0.00
20074	PAR 1	645-280-25-25	$0.00	$0.00
20074	PAR 1	645-280-25-26	$0.00	$0.00
20074	PAR 1	645-280-25-27	$0.00	$0.00
20074	PAR 1	645-280-25-28	$0.00	$0.00
20074	PAR 1	645-280-25-29	$0.00	$0.00
20074	PAR 1	645-280-25-30	$0.00	$0.00
20074	PAR 1	645-280-25-31	$0.00	$0.00
20074	PAR 1	645-280-25-32	$0.00	$0.00
20074	PAR 1	645-280-25-33	$0.00	$0.00
20074	PAR 1	645-280-25-34	$0.00	$0.00
20074	PAR 1	645-280-25-35	$0.00	$0.00
20074	PAR 1	645-280-25-36	$0.00	$0.00
14258	11	645-280-26-00	$0.00	$0.00
13882	7	645-280-27-00	$0.00	$0.00
14469	1	645-310-01-00	$871.45	$803.72
14469	2	645-310-02-00	$872.98	$846.64

San Ysidro School District
Community Facilities District No. 3
Fiscal Year 2020/2021 Special Tax Roll

Tract	Lot	Assessor's Parcel Number	Maximum Special Tax	Assigned Special Tax
14469	3	645-310-03-00	$868.91	$731.14
14469	4	645-310-04-00	$872.98	$846.64
14469	5	645-310-05-00	$871.45	$803.72
14469	6	645-310-06-00	$872.98	$846.64
14469	7	645-310-07-00	$884.49	$745.98
14469	8	645-310-08-00	$888.15	$820.06
14469	9	645-310-09-00	$888.15	$820.06
14469	10	645-310-10-00	$888.15	$820.06
14469	11	645-310-11-00	$884.49	$745.98
14469	12	645-310-12-00	$888.15	$820.06
14469	13	645-310-13-00	$890.30	$863.82
14469	14	645-310-14-00	$888.15	$820.06
14469	15	645-310-15-00	$884.49	$745.98
14469	16	645-310-16-00	$890.30	$863.82
14469	17	645-310-17-00	$888.15	$820.06
14469	18	645-310-18-00	$890.30	$863.82
14469	19	645-310-19-00	$888.15	$820.06
14469	20	645-310-20-00	$890.30	$863.82
14469	21	645-310-21-00	$888.15	$820.06
14469	22	645-310-22-00	$884.49	$745.98
14469	23	645-310-23-00	$890.30	$863.82
14469	24	645-310-24-00	$890.30	$863.82
14469	25	645-310-25-00	$888.15	$820.06
14469	26	645-310-26-00	$890.30	$863.82
14469	27	645-310-27-00	$888.15	$820.06
14469	28	645-310-28-00	$884.49	$745.98
14469	29	645-310-29-00	$888.15	$820.06
14469	30	645-310-30-00	$943.99	$870.96
14469	31	645-310-31-00	$945.82	$917.42
14469	32	645-310-32-00	$943.99	$870.96
14469	33	645-310-33-00	$945.82	$917.42
14469	34	645-310-34-00	$943.99	$870.96
14469	35	645-310-35-00	$945.82	$917.42
14469	36	645-310-36-00	$940.83	$792.26
14469	37	645-310-37-00	$943.99	$870.96
14469	38	645-310-38-00	$940.83	$792.26
14469	39	645-310-39-00	$943.99	$870.96
14469	40	645-310-40-00	$945.82	$917.42
14469	A	645-310-41-00	$0.00	$0.00
14469	B	645-310-42-00	$0.00	$0.00
14469	41	645-311-01-00	$943.99	$870.96
14469	42	645-311-02-00	$945.82	$917.42

San Ysidro School District
Community Facilities District No. 3
Fiscal Year 2020/2021 Special Tax Roll

Tract	Lot	Assessor's Parcel Number	Maximum Special Tax	Assigned Special Tax
14469	43	645-311-03-00	$943.99	$870.96
14469	44	645-311-04-00	$945.82	$917.42
14469	45	645-311-05-00	$943.99	$870.96
14469	46	645-311-06-00	$940.83	$792.26
14469	47	645-311-07-00	$943.99	$870.96
14469	48	645-311-08-00	$943.99	$870.96
14469	49	645-311-09-00	$945.82	$917.42
14469	50	645-311-10-00	$943.99	$870.96
14469	51	645-311-11-00	$943.99	$870.96
14469	52	645-311-12-00	$945.82	$917.42
14469	53	645-311-13-00	$943.99	$870.96
14469	54	645-311-14-00	$940.83	$792.26
14469	55	645-311-15-00	$890.30	$863.82
14469	56	645-311-16-00	$888.15	$820.06
14469	57	645-311-17-00	$890.30	$863.82
14469	58	645-311-18-00	$888.15	$820.06
14469	59	645-311-19-00	$940.83	$792.26
14469	60	645-311-20-00	$943.99	$870.96
14469	61	645-311-21-00	$943.99	$870.96
14469	62	645-311-22-00	$940.83	$792.26
14469	63	645-311-23-00	$945.82	$917.42
14469	64	645-311-24-00	$943.99	$870.96
14469	65	645-311-25-00	$943.99	$870.96
14469	66	645-311-26-00	$945.82	$917.42
14469	67	645-311-27-00	$943.99	$870.96
14469	68	645-311-28-00	$945.82	$917.42
14469	69	645-311-29-00	$943.99	$870.96
14469	70	645-311-30-00	$884.49	$745.98
14469	71	645-311-31-00	$888.15	$820.06
14469	72	645-311-32-00	$888.15	$820.06
14469	73	645-311-33-00	$890.30	$863.82
14469	74	645-311-34-00	$943.99	$870.96
14469	75	645-311-35-00	$943.99	$870.96
14469	76	645-311-36-00	$945.82	$917.42
14469	77	645-311-37-00	$945.82	$917.42
14469	78	645-311-38-00	$940.83	$792.26
14469	79	645-311-39-00	$945.82	$917.42
14469	80	645-311-40-00	$943.99	$870.96
14469	81	645-311-41-00	$943.99	$870.96
14469	82	645-311-42-00	$945.82	$917.42
14469	83	645-311-43-00	$943.99	$870.96
14469	84	645-311-44-00	$940.83	$792.26

San Ysidro School District
Community Facilities District No. 3
Fiscal Year 2020/2021 Special Tax Roll

Tract	Lot	Assessor's Parcel Number	Maximum Special Tax	Assigned Special Tax
14469	85	645-311-45-00	$884.49	$745.98
14469	86	645-311-46-00	$888.15	$820.06
14469	87	645-311-47-00	$890.30	$863.82
14469	88	645-311-48-00	$888.15	$820.06
14469	89	645-311-49-00	$890.30	$863.82
14469	90	645-311-50-00	$888.15	$820.06
14469	91	645-311-51-00	$890.30	$863.82
14469	92	645-311-52-00	$888.15	$820.06
14469	93	645-311-53-00	$888.15	$820.06
14469	94	645-311-54-00	$888.15	$820.06
14469	95	645-311-55-00	$890.30	$863.82
14469	96	645-311-56-00	$888.15	$820.06
14469	97	645-311-57-00	$890.30	$863.82
14469	98	645-311-58-00	$884.49	$745.98
14469	99	645-311-59-00	$888.15	$820.06
14469	100	645-312-01-00	$888.15	$820.06
14469	101	645-312-02-00	$890.30	$863.82
14469	102	645-312-03-00	$888.15	$820.06
14469	103	645-312-04-00	$890.30	$863.82
14469	104	645-312-05-00	$888.15	$820.06
14469	105	645-312-06-00	$890.30	$863.82
14469	106	645-312-07-00	$888.15	$820.06
14469	107	645-312-08-00	$884.49	$745.98
14469	108	645-312-09-00	$890.30	$863.82
14469	109	645-312-10-00	$888.15	$820.06
14469	110	645-312-11-00	$890.30	$863.82
14469	111	645-312-12-00	$888.15	$820.06
14469	112	645-312-13-00	$890.30	$863.82
14469	113	645-312-14-00	$888.15	$820.06
14469	114	645-312-15-00	$890.30	$863.82
14469	115	645-312-16-00	$888.15	$820.06
14469	116	645-312-17-00	$888.15	$820.06
14469	117	645-312-18-00	$888.15	$820.06
14469	118	645-312-19-00	$884.49	$745.98
14469	119	645-312-20-00	$890.30	$863.82
14469	120	645-312-21-00	$888.15	$820.06
14469	121	645-312-22-00	$890.30	$863.82
14469	122	645-312-23-00	$888.15	$820.06
14469	123	645-312-24-00	$890.30	$863.82
14469	124	645-312-25-00	$888.15	$820.06
14469	125	645-312-26-00	$890.30	$863.82
14469	126	645-312-27-00	$884.49	$745.98

San Ysidro School District
Community Facilities District No. 3
Fiscal Year 2020/2021 Special Tax Roll

Tract	Lot	Assessor's Parcel Number	Maximum Special Tax	Assigned Special Tax
14469	127	645-312-28-00	$888.15	$820.06
14469	128	645-312-29-00	$888.15	$820.06
14469	129	645-312-30-00	$890.30	$863.82
14469	130	645-312-31-00	$884.49	$745.98
14469	131	645-312-32-00	$888.15	$820.06
14469	132	645-312-33-00	$884.49	$745.98
14469	133	645-312-34-00	$890.30	$863.82
14469	134	645-312-35-00	$888.15	$820.06
14469	135	645-312-36-00	$890.30	$863.82
14469	136	645-312-37-00	$888.15	$820.06
14469	137	645-312-38-00	$884.49	$745.98
14469	138	645-312-39-00	$888.15	$820.06
14469	139	645-312-40-00	$884.49	$745.98
14469	140	645-312-41-00	$890.30	$863.82
14469	141	645-312-42-00	$888.15	$820.06
14469	142	645-312-43-00	$890.30	$863.82
14469	143	645-312-44-00	$888.15	$820.06
14469	144	645-312-45-00	$890.30	$863.82
14469	145	645-312-46-00	$888.15	$820.06
14469	146	645-312-47-00	$888.15	$820.06
14469	147	645-312-48-00	$888.15	$820.06
14469	148	645-312-49-00	$888.15	$820.06
14469	149	645-312-50-00	$871.45	$803.72
14469	150	645-312-51-00	$872.98	$846.64
14469	151	645-312-52-00	$871.45	$803.72
14469	152	645-312-53-00	$871.45	$803.72
14469	153	645-312-54-00	$868.91	$731.14
14469	154	645-312-55-00	$872.98	$846.64
14469	155	645-312-56-00	$871.45	$803.72
14469	156	645-312-57-00	$871.45	$803.72
14469	157	645-312-58-00	$872.98	$846.64
14469	158	645-312-59-00	$871.45	$803.72
14469	159	645-312-60-00	$868.91	$731.14
14469	160	645-312-61-00	$871.45	$803.72
14469	C	645-312-62-00	$0.00	$0.00
14730	1	645-340-01-00	$1,317.65	$1,317.64
14730	2	645-340-02-00	$1,018.97	$988.24
14730	3	645-340-03-00	$1,018.97	$988.24
14730	4	645-340-04-00	$1,317.65	$1,317.64
14730	5	645-340-05-00	$1,065.31	$1,065.30
14730	6	645-340-06-00	$1,317.65	$1,317.64
14730	7	645-340-07-00	$1,065.31	$1,065.30

San Ysidro School District
Community Facilities District No. 3
Fiscal Year 2020/2021 Special Tax Roll

Tract	Lot	Assessor's Parcel Number	Maximum Special Tax	Assigned Special Tax
14730	8	645-340-08-00	$1,317.65	$1,317.64
14730	9	645-340-09-00	$1,018.97	$988.24
14730	10	645-340-10-00	$1,065.31	$1,065.30
14730	11	645-340-11-00	$1,317.65	$1,317.64
14730	12	645-340-12-00	$1,018.97	$988.24
14730	13	645-340-13-00	$1,317.65	$1,317.64
14730	14	645-340-14-00	$1,065.31	$1,065.30
14730	15	645-340-15-00	$1,323.46	$1,323.46
14730	16	645-340-16-00	$1,070.03	$1,070.02
14730	17	645-340-17-00	$1,323.46	$1,323.46
14730	18	645-340-18-00	$1,070.03	$1,070.02
14730	19	645-340-19-00	$1,023.45	$992.60
14730	20	645-340-20-00	$1,070.03	$1,070.02
14730	21	645-340-21-00	$1,323.46	$1,323.46
14730	22	645-340-22-00	$1,023.45	$992.60
14730	23	645-340-23-00	$1,323.46	$1,323.46
14730	153	645-340-24-00	$1,070.03	$1,070.02
14730	154	645-340-25-00	$1,018.54	$857.18
14730	155	645-340-26-00	$1,023.45	$992.60
14730	156	645-340-27-00	$1,018.54	$857.18
14730	157	645-340-28-00	$1,317.65	$1,317.64
14730	158	645-340-29-00	$1,065.31	$1,065.30
14730	159	645-340-30-00	$1,018.97	$988.24
14730	160	645-340-31-00	$1,317.65	$1,317.64
14730	161	645-340-32-00	$1,065.31	$1,065.30
14730	162	645-340-33-00	$1,317.65	$1,317.64
14730	163	645-340-34-00	$1,018.97	$988.24
14730	164	645-340-35-00	$1,317.65	$1,317.64
14730	165	645-340-36-00	$1,018.97	$988.24
14730	166	645-340-37-00	$1,317.65	$1,317.64
14730	167	645-340-38-00	$1,065.31	$1,065.30
14730	168	645-340-39-00	$1,317.65	$1,317.64
14730	169	645-340-40-00	$1,018.97	$988.24
14730	170	645-340-41-00	$1,317.65	$1,317.64
14730	171	645-340-42-00	$1,065.31	$1,065.30
14730	172	645-340-43-00	$1,317.65	$1,317.64
14730	173	645-340-44-00	$1,018.97	$988.24
14730	174	645-340-45-00	$1,317.65	$1,317.64
14730	175	645-340-46-00	$1,018.97	$988.24
14730	176	645-340-47-00	$1,065.31	$1,065.30
14730	177	645-340-48-00	$1,317.65	$1,317.64
14730	178	645-340-49-00	$1,014.21	$853.40

San Ysidro School District
Community Facilities District No. 3
Fiscal Year 2020/2021 Special Tax Roll

Tract	Lot	Assessor's Parcel Number	Maximum Special Tax	Assigned Special Tax
14730	179	645-340-50-00	$1,065.31	$1,065.30
14730	A	645-340-51-00	$0.00	$0.00
14730	NA	645-340-52-00	$0.00	$0.00
14730	24	645-341-01-00	$1,023.45	$992.60
14730	25	645-341-02-00	$1,070.03	$1,070.02
14730	26	645-341-03-00	$1,023.45	$992.60
14730	27	645-341-04-00	$1,323.46	$1,323.46
14730	28	645-341-05-00	$1,070.03	$1,070.02
14730	29	645-341-06-00	$1,323.46	$1,323.46
14730	30	645-341-07-00	$1,030.32	$999.30
14730	31	645-341-08-00	$1,332.40	$1,332.40
14730	32	645-341-09-00	$1,077.25	$1,077.24
14730	33	645-341-10-00	$1,332.40	$1,332.40
14730	34	645-341-11-00	$1,030.32	$999.30
14730	35	645-341-12-00	$1,332.40	$1,332.40
14730	36	645-341-13-00	$945.82	$917.42
14730	37	645-341-14-00	$940.83	$792.26
14730	38	645-341-15-00	$945.82	$917.42
14730	39	645-341-16-00	$988.99	$988.98
14730	40	645-341-17-00	$1,077.25	$1,077.24
14730	41	645-341-18-00	$1,018.97	$988.24
14730	42	645-341-19-00	$1,317.65	$1,317.64
14730	43	645-341-20-00	$1,014.21	$853.40
14730	44	645-341-21-00	$1,240.90	$1,240.88
14730	45	645-341-22-00	$1,317.65	$1,317.64
14730	46	645-341-23-00	$1,018.97	$988.24
14730	47	645-341-24-00	$1,317.65	$1,317.64
14730	48	645-341-25-00	$1,065.31	$1,065.30
14730	49	645-341-26-00	$1,317.65	$1,317.64
14730	50	645-341-27-00	$1,018.97	$988.24
14730	51	645-341-28-00	$1,065.31	$1,065.30
14730	52	645-341-29-00	$1,018.97	$988.24
14730	53	645-341-30-00	$1,240.90	$1,240.88
14730	54	645-341-31-00	$1,003.26	$1,003.24
14730	55	645-341-32-00	$1,240.90	$1,240.88
14730	56	645-341-33-00	$959.44	$930.66
14730	91	645-341-34-00	$1,240.90	$1,240.88
14730	92	645-341-35-00	$959.44	$930.66
14730	93	645-341-36-00	$959.44	$930.66
14730	94	645-341-37-00	$1,240.90	$1,240.88
14730	95	645-341-38-00	$1,003.26	$1,003.24
14730	96	645-341-39-00	$1,240.90	$1,240.88

San Ysidro School District
Community Facilities District No. 3
Fiscal Year 2020/2021 Special Tax Roll

Tract	Lot	Assessor's Parcel Number	Maximum Special Tax	Assigned Special Tax
14730	97	645-341-40-00	$1,003.26	$1,003.24
14730	98	645-341-41-00	$959.44	$930.66
14730	99	645-341-42-00	$1,003.26	$1,003.24
14730	100	645-341-43-00	$1,240.90	$1,240.88
14730	101	645-341-44-00	$1,003.26	$1,003.24
14730	123	645-341-45-00	$1,003.26	$1,003.24
14730	124	645-341-46-00	$1,240.90	$1,240.88
14730	125	645-341-47-00	$1,003.26	$1,003.24
14730	126	645-341-48-00	$959.44	$930.66
14730	127	645-341-49-00	$1,240.90	$1,240.88
14730	128	645-341-50-00	$1,003.26	$1,003.24
14730	129	645-341-51-00	$1,240.90	$1,240.88
14730	130	645-341-52-00	$959.44	$930.66
14730	131	645-341-53-00	$1,065.31	$1,065.30
14730	132	645-341-54-00	$1,014.21	$853.40
14730	133	645-341-55-00	$1,317.65	$1,317.64
14730	134	645-341-56-00	$1,030.32	$999.30
14730	135	645-341-57-00	$1,077.25	$1,077.24
14730	136	645-341-58-00	$1,332.40	$1,332.40
14730	137	645-341-59-00	$1,030.32	$999.30
14730	138	645-341-60-00	$1,077.25	$1,077.24
14730	139	645-341-61-00	$1,025.32	$862.98
14730	140	645-341-62-00	$1,332.40	$1,332.40
14730	141	645-341-63-00	$1,077.25	$1,077.24
14730	142	645-341-64-00	$1,332.40	$1,332.40
14730	143	645-341-65-00	$1,077.25	$1,077.24
14730	144	645-341-66-00	$1,332.40	$1,332.40
14730	145	645-341-67-00	$1,077.25	$1,077.24
14730	146	645-341-68-00	$1,077.25	$1,077.24
14730	147	645-341-69-00	$0.00	$0.00
14730	148	645-341-70-00	$1,030.32	$999.30
14730	149	645-341-71-00	$1,332.40	$1,332.40
14730	150	645-341-72-00	$1,077.25	$1,077.24
14730	151	645-341-73-00	$1,323.46	$1,323.46
14730	152	645-341-74-00	$1,022.09	$942.28
14730	B	645-341-75-00	$0.00	$0.00
14730	F	645-341-76-00	$0.00	$0.00
14730	G	645-341-77-00	$0.00	$0.00
14730	57	645-342-01-00	$1,003.26	$1,003.24
14730	58	645-342-02-00	$1,240.90	$1,240.88
14730	59	645-342-03-00	$959.44	$930.66
14730	60	645-342-04-00	$954.20	$803.68

San Ysidro School District
Community Facilities District No. 3
Fiscal Year 2020/2021 Special Tax Roll

Tract	Lot	Assessor's Parcel Number	Maximum Special Tax	Assigned Special Tax
14730	61	645-342-05-00	$1,240.90	$1,240.88
14730	62	645-342-06-00	$959.44	$930.66
14730	63	645-342-07-00	$959.44	$930.66
14730	64	645-342-08-00	$1,240.90	$1,240.88
14730	65	645-342-09-00	$959.44	$930.66
14730	66	645-342-10-00	$1,240.90	$1,240.88
14730	67	645-342-11-00	$959.44	$930.66
14730	68	645-342-12-00	$1,240.90	$1,240.88
14730	69	645-342-13-00	$1,003.26	$1,003.24
14730	70	645-342-14-00	$954.20	$803.68
14730	71	645-342-15-00	$1,240.90	$1,240.88
14730	72	645-342-16-00	$959.44	$930.66
14730	73	645-342-17-00	$1,003.26	$1,003.24
14730	74	645-342-18-00	$1,240.90	$1,240.88
14730	75	645-342-19-00	$1,003.26	$1,003.24
14730	76	645-342-20-00	$959.44	$930.66
14730	77	645-342-21-00	$1,240.90	$1,240.88
14730	78	645-342-22-00	$1,003.26	$1,003.24
14730	79	645-342-23-00	$1,240.90	$1,240.88
14730	80	645-342-24-00	$1,240.90	$1,240.88
14730	81	645-342-25-00	$959.44	$930.66
14730	82	645-342-26-00	$1,240.90	$1,240.88
14730	83	645-342-27-00	$959.44	$930.66
14730	84	645-342-28-00	$959.44	$930.66
14730	85	645-342-29-00	$1,240.90	$1,240.88
14730	86	645-342-30-00	$959.44	$930.66
14730	87	645-342-31-00	$1,240.90	$1,240.88
14730	88	645-342-32-00	$959.44	$930.66
14730	89	645-342-33-00	$1,240.90	$1,240.88
14730	90	645-342-34-00	$954.20	$803.68
14730	102	645-342-35-00	$1,240.90	$1,240.88
14730	103	645-342-36-00	$1,003.26	$1,003.24
14730	104	645-342-37-00	$1,240.90	$1,240.88
14730	105	645-342-38-00	$959.44	$930.66
14730	106	645-342-39-00	$1,240.90	$1,240.88
14730	107	645-342-40-00	$959.44	$930.66
14730	108	645-342-41-00	$1,240.90	$1,240.88
14730	109	645-342-42-00	$954.20	$803.68
14730	110	645-342-43-00	$959.44	$930.66
14730	111	645-342-44-00	$1,240.90	$1,240.88
14730	112	645-342-45-00	$959.44	$930.66
14730	113	645-342-46-00	$959.44	$930.66

San Ysidro School District
Community Facilities District No. 3
Fiscal Year 2020/2021 Special Tax Roll

Tract	Lot	Assessor's Parcel Number	Maximum Special Tax	Assigned Special Tax
14730	114	645-342-47-00	$1,240.90	$1,240.88
14730	115	645-342-48-00	$1,240.90	$1,240.88
14730	116	645-342-49-00	$959.44	$930.66
14730	117	645-342-50-00	$959.44	$930.66
14730	118	645-342-51-00	$959.44	$930.66
14730	119	645-342-52-00	$959.44	$930.66
14730	120	645-342-53-00	$959.44	$930.66
14730	121	645-342-54-00	$1,240.90	$1,240.88
14730	122	645-342-55-00	$954.20	$803.68
14730	C	645-342-56-00	$0.00	$0.00
14730	D	645-342-57-00	$0.00	$0.00
14730	H	645-342-58-00	$0.00	$0.00
14900	1	645-370-01-00	$959.44	$930.66
14900	2	645-370-02-00	$1,003.26	$1,003.24
14900	3	645-370-03-00	$1,003.26	$1,003.24
14900	4	645-370-04-00	$959.44	$930.66
14900	5	645-370-05-00	$1,003.26	$1,003.24
14900	6	645-370-06-00	$1,003.26	$1,003.24
14900	9	645-370-09-00	$1,003.26	$1,003.24
14900	10	645-370-10-00	$1,003.26	$1,003.24
14900	11	645-370-11-00	$959.44	$930.66
14900	12	645-370-12-00	$959.44	$930.66
14900	13	645-370-13-00	$1,003.26	$1,003.24
14900	14	645-370-14-00	$1,003.26	$1,003.24
14900	15	645-370-15-00	$959.44	$930.66
14900	16	645-370-16-00	$1,003.26	$1,003.24
14900	17	645-370-17-00	$959.44	$930.66
14900	18	645-370-18-00	$1,003.26	$1,003.24
14900	19	645-370-19-00	$959.44	$930.66
14900	20	645-370-20-00	$1,003.26	$1,003.24
14900	21	645-370-21-00	$1,003.26	$1,003.24
14900	22	645-370-22-00	$959.44	$930.66
14900	23	645-370-23-00	$1,003.26	$1,003.24
14900	24	645-370-24-00	$1,003.26	$1,003.24
14900	25	645-370-25-00	$959.44	$930.66
14900	26	645-370-26-00	$959.44	$930.66
14900	27	645-370-27-00	$1,003.26	$1,003.24
14900	28	645-370-28-00	$959.44	$930.66
14900	29	645-370-29-00	$1,003.26	$1,003.24
14900	30	645-370-30-00	$959.44	$930.66
14900	31	645-370-31-00	$1,003.26	$1,003.24
14900	32	645-370-32-00	$1,003.26	$1,003.24

San Ysidro School District
Community Facilities District No. 3
Fiscal Year 2020/2021 Special Tax Roll

Tract	Lot	Assessor's Parcel Number	Maximum Special Tax	Assigned Special Tax
14900	33	645-370-33-00	$1,003.26	$1,003.24
14900	34	645-370-34-00	$959.44	$930.66
14900	35	645-370-35-00	$959.44	$930.66
14900	36	645-370-36-00	$1,003.26	$1,003.24
14900	37	645-370-37-00	$1,003.26	$1,003.24
14900	38	645-370-38-00	$959.44	$930.66
14900	39	645-370-39-00	$1,003.26	$1,003.24
14900	40	645-370-40-00	$959.44	$930.66
14900	41	645-370-41-00	$1,003.26	$1,003.24
14900	42	645-370-42-00	$959.44	$930.66
14900	43	645-370-43-00	$1,003.26	$1,003.24
14900	44	645-370-44-00	$959.44	$930.66
14900	45	645-370-45-00	$1,003.26	$1,003.24
14900	46	645-370-46-00	$1,003.26	$1,003.24
14900	47	645-370-47-00	$959.44	$930.66
14730	A	645-370-48-00	$0.00	$0.00
14900	B	645-370-49-00	$0.00	$0.00
14900	C	645-370-50-00	$0.00	$0.00
14900	D	645-370-51-00	$0.00	$0.00
14900	E	645-370-52-00	$0.00	$0.00
14900	F	645-370-53-00	$0.00	$0.00
19831	PAR 1	645-370-54-00	$1,003.26	$1,003.24
19831	PAR 2	645-370-55-00	$959.44	$930.66
15157	1	645-380-01-00	$0.00	$0.00
15157	2	645-380-02-00	$0.00	$0.00
15157	3	645-380-03-00	$13,630.59	$0.00
15157	4	645-380-04-00	$54,124.13	$0.00
15157	5	645-380-05-00	$13,582.36	$0.00
15157	6	645-380-06-00	$0.00	$0.00
15157	A	645-380-11-00	$0.00	$0.00
20870	PAR 1	645-380-12-00	$0.00	$0.00
20870	PAR 2	645-380-13-00	$0.00	$0.00
15157	PAR 3	645-380-14-00	$0.00	$0.00
15496	1	645-390-01-00	$226,168.17	$226,168.16
15496	2	645-390-02-00	$217,490.21	$217,459.36
15496	3	645-390-03-00	$30,487.96	$0.00
15496	A	645-390-04-00	$0.00	$0.00
15496	B	645-390-05-00	$0.00	$0.00
15496	C	645-390-06-00	$0.00	$0.00
15496	D	645-390-07-00	$0.00	$0.00
15496	E	645-390-08-00	$0.00	$0.00
15496	F	645-390-09-00	$0.00	$0.00

San Ysidro School District
Community Facilities District No. 3
Fiscal Year 2020/2021 Special Tax Roll

Tract	Lot	Assessor's Parcel Number	Maximum Special Tax	Assigned Special Tax
15496	C	645-000-00-00	$0.00	$0.00
15496	D	645-000-00-00	$0.00	$0.00
15496	E	645-000-00-00	$0.00	$0.00

Total Parcels	**1,809**
Total Taxable Parcels	**1,642**
Total Maximum Annual Special Tax	**$2,581,145.01**
Total Assigned Special Tax	**$1,996,861.28**