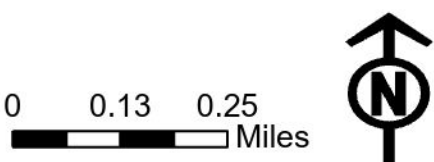






Date Revised: 3/5/2025



-  Elementary School
-  Middle School
-  Magnet
-  Attendance Area

-  District Boundary
-  Out of District
-  Transportation Service Area
-  Walk Area

*Disclaimer: This map was created using data from the Adams 12 Five Star Schools GIS database. Adams 12 cannot guarantee the accuracy of the information contained on this map. Each user of this map is responsible for determining its suitability for their intended purpose.*