



LIBERTY CHARTER SCHOOL

SAFETY BUSING
2025-2026 SCHOOL YEAR



LIBERTY SECONDARY & ELEMENTARY SAFETY BUSING

2025/2026

7/3/2025

ELEM K-6

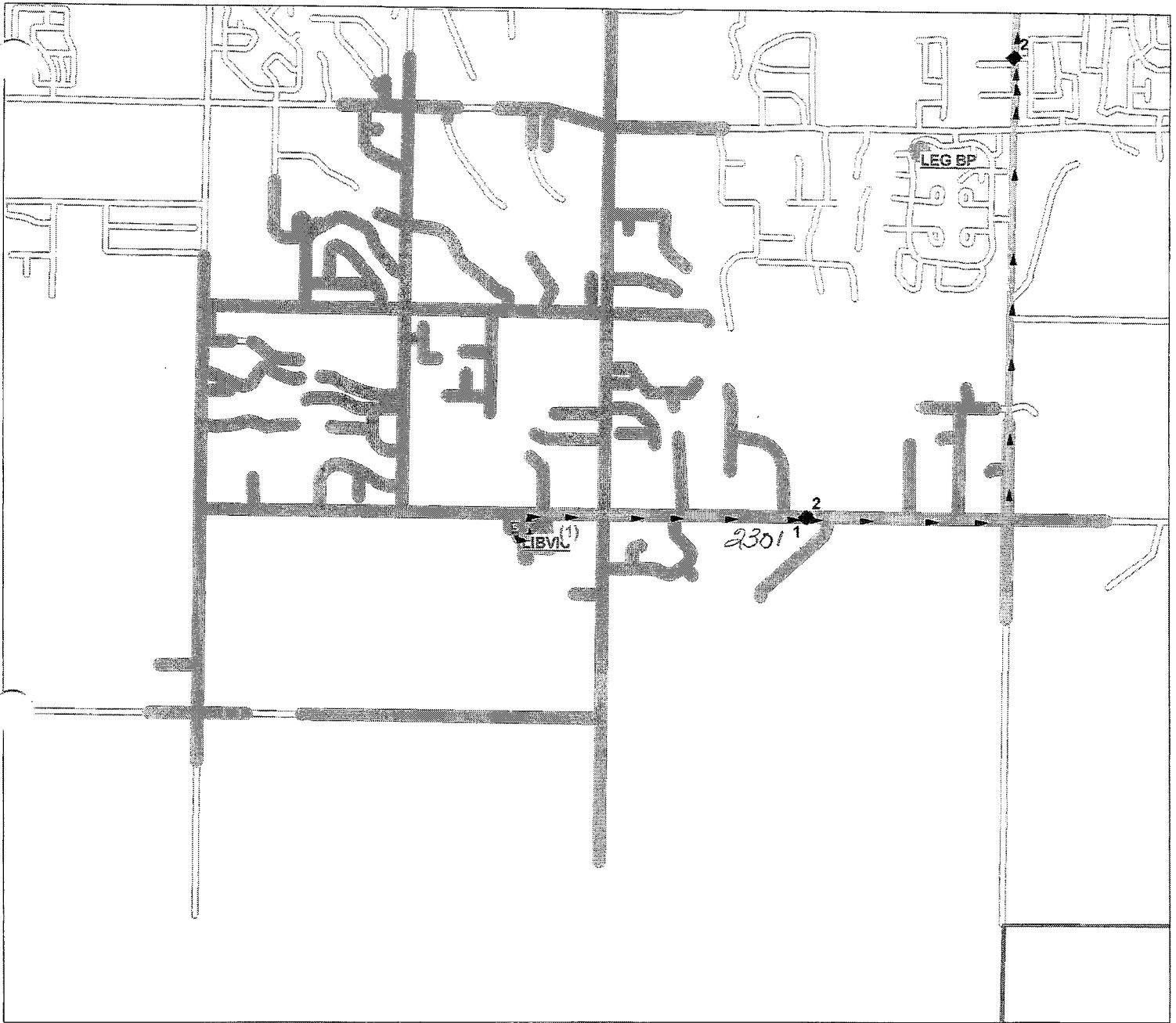
SEC 7-12

<u>Bus #</u>	<u>Bus Stops</u>	<u>Area</u>	<u>Elem/Sec</u>	<u>Counts</u>
#142	2301 Lewis Ln	2	Elem	3
#143	Ruth Ln @ Sage Creek Rd	2	Elem	0
#143	E Locust Ln @ Lindenwood Dr	2	Elem	1
#143	Fletcher Dr @ Ruth Ln	2	Elem	2
#144	Ruth Ln @ Fletcher Dr	3	Sec	0
	E Locust Ln @ Montgomery Ln	3	Elem	2
#203	E Locust Ln @ Montgomery Ln	3	Sec	1
#205	Lewis Ln @ Lewis Crossing Way	3	Sec	2
SAFETY BUSING TOTAL				11

#205

#75

Brown Bus Co, Inc. Route Map

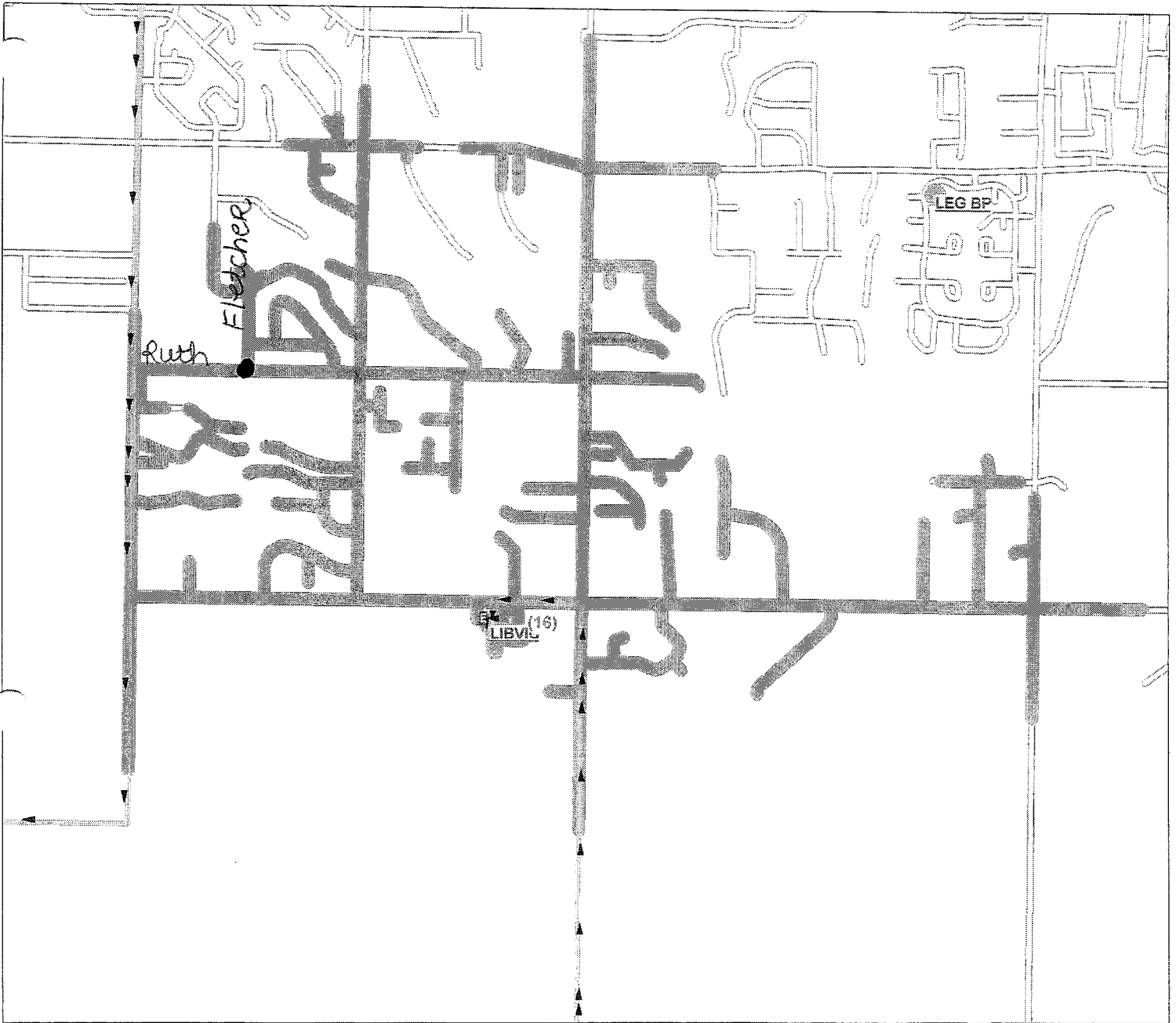


Walkout Origin Point:
 Walk Hazard Restriction Level:
 Route: **1424**
 Vehicle: **142**
 Anchor: **LIBVIC**
 Depart Time: **2:50 PM**
 Dropoffs: **45**
 Distance: **12.71 mi.**

LIBERTY CHARTER ELEMENTARY
 <None Specified>
 1.5

Desc: **142 PM ELEM**
 Driver: **KING, JAN**
 Max Load: **45**
 End Time: **3:25 PM**
 Transfers On: **2**
 Transfers Off: **0**
 Days: **MTWHF**

Brown Bus Co, Inc. Route Map

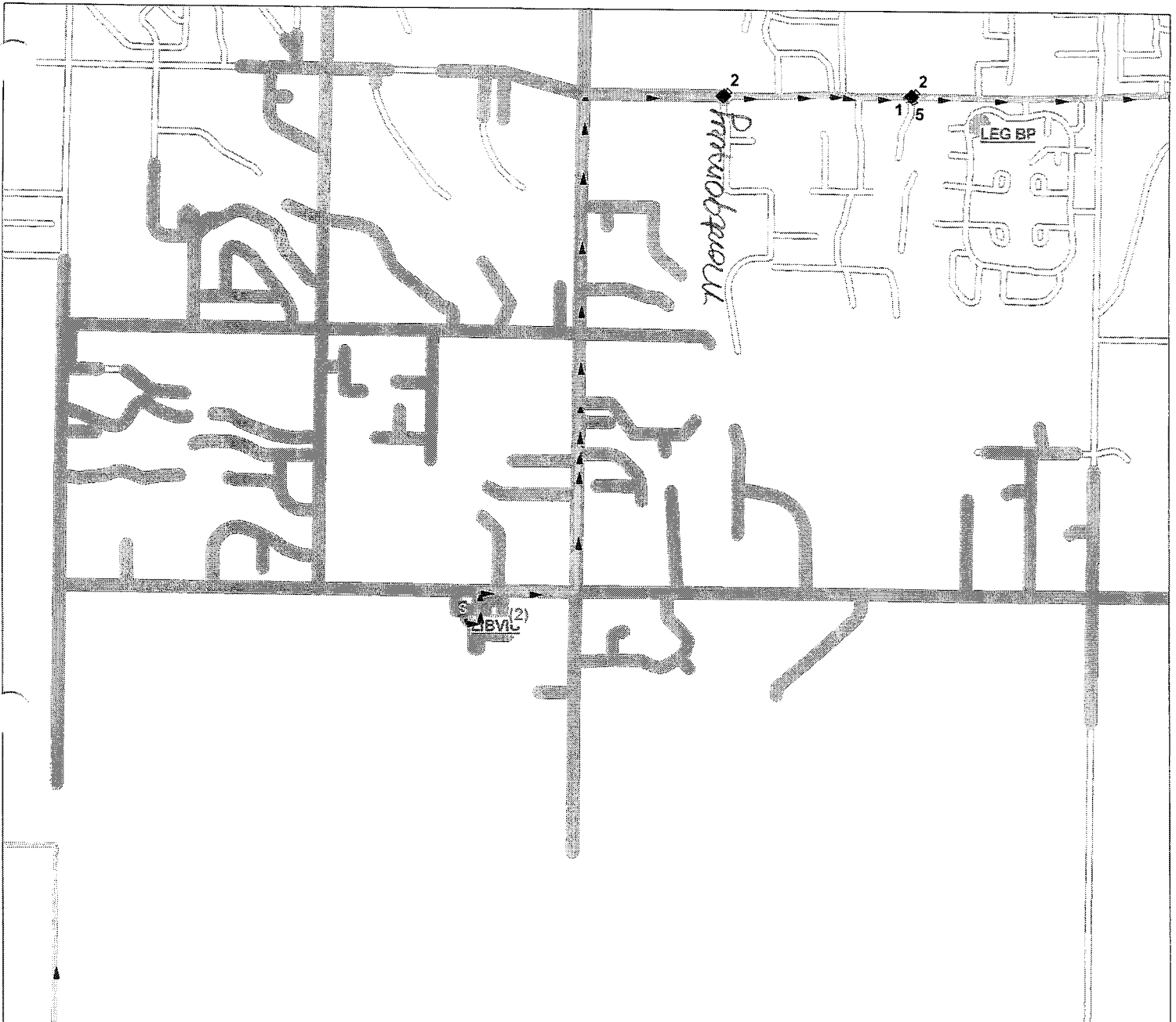


Walkout Origin Point:
Walk Hazard Restriction Level:
Route: **1441**
Vehicle: **144**
Anchor: **LIBVIC**
Start Time: **6:31 AM**
Pickups: **12**
Distance: **19.12 mi.**

LIBERTY CHARTER SECONDARY
<None Specified>
1.5

Desc: **144 AM SECONDARY**
Driver: **MEYERS, JANE**
Max Load: **12**
Arrival Time: **7:15 AM**
Transfers On: **0**
Transfers Off: **0**
Days: **MTWHF**

Brown Bus Co, Inc. Route Map

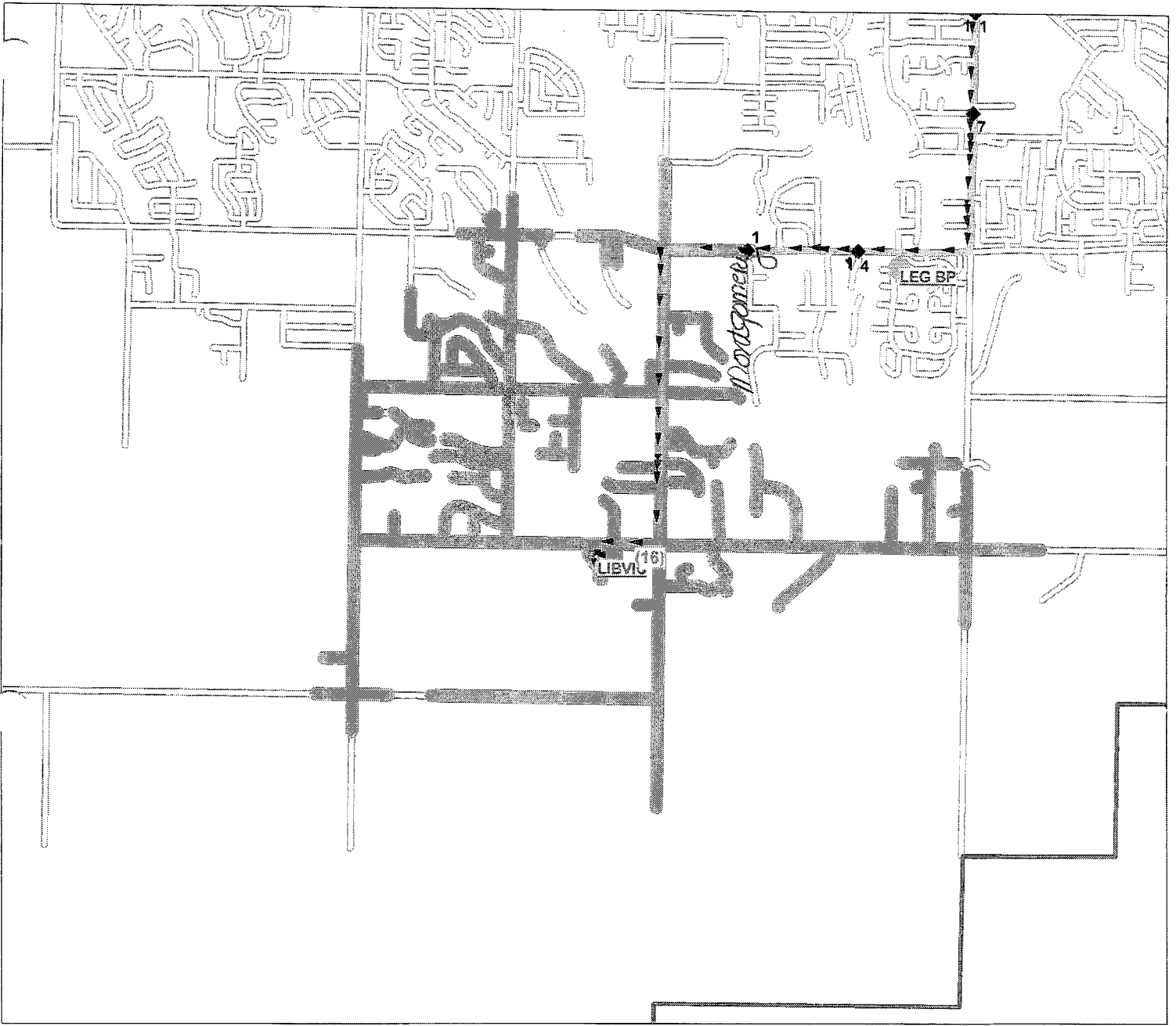


Walkout Origin Point:
Walk Hazard Restriction Level:
Route: **1444**
Vehicle: **144**
Anchor: **LIBVIC**
Depart Time: **2:50 PM**
Dropoffs: **26**
Distance: **21.54 mi.**

LIBERTY CHARTER ELEMENTARY
<None Specified>
1.5

Desc: **144 PM ELEM**
Driver: **MEYERS, JANE**
Max Load: **26**
End Time: **3:41 PM**
Transfers On: **2**
Transfers Off: **0**
Days: **MTWHF**

Brown Bus Co, Inc. Route Map

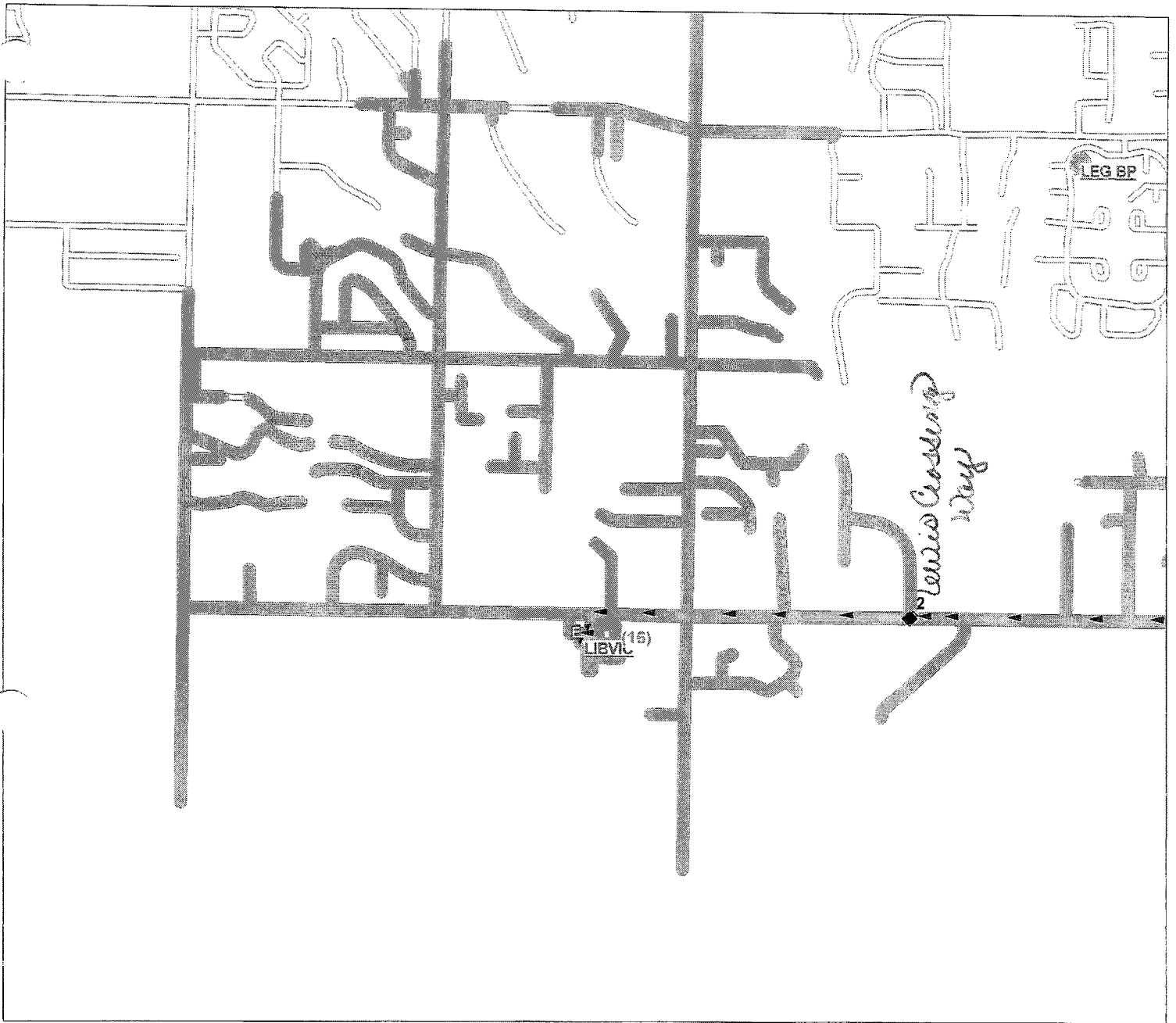


Walkout Origin Point:
Walk Hazard Restriction Level:
Route: **2031**
Vehicle: **203**
Anchor: **LIBVIC**
Start Time: **6:25 AM**
Pickups: **38**
Distance: **10.71 mi.**

LIBERTY CHARTER SECONDARY
<None Specified>
1.5

Desc: **203 AM SECONDARY**
Driver: **AUSTIN, ALAN**
Max Load: **38**
Arrival Time: **7:00 AM**
Transfers On: **0**
Transfers Off: **0**
Days: **MTWHF**

Brown Bus Co, Inc. Route Map



Walkout Origin Point:
Walk Hazard Restriction Level:
Route: **2051**
Vehicle: **205**
Anchor: **LIBVIC**
Start Time: **6:57 AM**
Pickups: **32**
Distance: **7.04 mi.**

LIBERTY CHARTER SECONDARY
<None Specified>
1.5

Desc: **205 AM SECONDARY**
Driver: *P.J. Pettiford*
Max Load: **32**
Arrival Time: **7:15 AM**
Transfers On: **0**
Transfers Off: **0**
Days: **MTWHF**

**LIBERTY & VICTORY
BUSING INFORMATION
FOR SECONDARY STUDENTS**



UPDATED: 7/1/25

NOTES: SCHOOL YEAR BUS ROUTES 2025-2026

Times listed are estimated time only, adjustments may take place in the first few weeks and throughout the school year. Please have students at the bus stop 5 minutes before the scheduled bus time.

CAUTION to PARENTS:

- ** Each new student must have a completed bus transportation form on file with Brown Bus Company, as well as, the student must be added to a route before transportation will begin. The transportation form is available at the school.
- ** For new and/or younger students, your student should know both the bus they ride and the bus stop they will get off at.
- ** Place a **Note** with the **STUDENT'S NAME, BUS #** and **BUS STOP** on their backpack for easy reference by the teachers/driver.
- ** Notify Brown Bus Company of any ADDRESS CHANGES.

<u>A.M.</u>	<u>P.M.</u>	<u>STOP LOCATION</u>
Bus #142		
6:36	2:28	511 S Powerline Rd
6:38	2:22	S Powerline Rd @ E Dakota Ave
6:41	2:25	Chicago St @ Wildflower Dr
6:46	2:18	Holly St @ Florida Ave
6:48	2:16	Sunnyridge Rd @ E Maine Ave
6:50	2:14	E Greenhurst Rd @ S Chestnut St
6:53	2:11	E Nevada Ave @ San Marco Way
Bus #143		
6:46	2:15	W Iowa Ave @ Checola St
6:47	2:16	W Iowa Ave @ W Oakmont Ave
6:51	2:19	W Greenhurst Rd @ S Canyon St
6:55	2:11	E Dooley Ln @ Meadowbrook Dr
6:56	2:09	Sunnyridge Rd @ E Dooley Ln
6:59	bus #144	E Locust Ln @ S Schober St
7:01	2:22	Dooley Ln @ S Canyon St
7:02	2:23	Dooley Ln @ S Raintree Dr
7:06	2:27	Burke Ln @ S Canyon St
Bus #144 255		
6:43	2:20	Lake Shore Dr @ Abundant Ln
6:46	2:23	Rim Rd @ Ranchview Dr
6:48	2:25	Rim Rd @ Deerflat Rd
6:50	2:26	Scism Rd @ Lowell View Ct
6:54	2:30	7592 Lynwood Rd
6:58	2:35	8502 Bennett Rd
7:01	2:37	Bennett Rd @ Sand Ln
Bus #143	2:08	E Locust Ln @ S Schober St

Bus #145

6:48	2:26	W Orchard Ave @ N Lotus Springs Way
6:50	2:28	N Middleton Rd @ W Kipling Way
6:53	2:31	Lonestar Rd @ S Stillwater Ave
6:56	no p.m.	S Midland Blvd @ W Creekside Ave
no a.m.	2:20	S Midland Blvd @ Dallan woods
6:58	2:15	W Iowa Ave @ S Boundary St
7:02	2:13	S Midland Blvd @ W Horizon Way

Bus #203

6:42	2:27	Joe Ln @ N Pit Ln
6:46	2:20	S Grays Ln @ E Parkridge Dr
6:54	2:14	Southside Blvd @ S Stonehedge Dr
6:55	2:13	Southside Blvd @ Sioux St
6:57	2:11	E Locust Ln @ Shefa Ln
6:58	2:10	E Locust Ln @ Montgomery Ln

Bus #204

6:42	2:26	Davis Ave @ Lyons Park
6:46	2:21	W Roosevelt Ave @ S Belhaven Way
6:49	2:18	Lake Lowell Ave @ S Millstream Dr
6:51	2:17	Lake Lowell Ave @ Bonneville Dr
6:54	2:15	Lake Lowell Ave @ Mason Ln

Bus #205 75

SEC TRANSFER BUS TO LEGACY FROM #144, #145 & #203

7:02	2:16	E Greenhurst Rd @ Chuckar St
7:03	2:17	E Greenhurst Rd @ East Valley Seminary Bld
7:04	2:19	S Happy Valley Rd @ E Vineyard Way
7:05	2:20	S Happy Valley Rd @ E Walcott St
7:06	2:21	S Happy Valley Rd @ E Salmon River St
7:11	2:08	Lewis Ln @ Lewis Crossing Way
Elem Rt	2:30	Legacy Charter School

**LIBERTY & VICTORY
CHARTER SCHOOLS
Busing Information
FOR ELEMENTARY STUDENTS
UPDATED 7/1/25**



NOTES: SCHOOL YEAR BUS ROUTES 2025-2026

K-6

Times listed are estimated time only, adjustments may take place in the first few weeks and throughout the school year. Please have students at the bus stop 5 minutes before the scheduled bus time.

CAUTION TO PARENTS:

- ** Each new student must have a completed bus transportation form on file with Brown Bus Company, as well as, the student must be added to a route before transportation will begin. The transportation form is available at the school.
- ** For new and/or younger students, your student should know both the bus they ride and the bus stop they will get off at.
- ** Place a Note with the STUDENT'S NAME, BUS # and BUS STOP on their backpack for easy reference by the teachers/driver.
- ** Notify Brown Bus Company of any ADDRESS CHANGES.

<u>A.M.</u>	<u>P.M.</u>	<u>STOP LOCATION</u>
BUS #142		
7:18	2:57	Southside Blvd @ E Dark Springs Ave
7:19	2:58	Southside Blvd @ Sioux St
7:20	2:59	Southside Blvd @ S Stonehedge Dr
7:24	3:03	E Iowa Ave @ S Florence St
7:25	3:04	E Iowa Ave @ Ventura Dr
7:27	3:06	Chicago St @ Wildflower Dr
7:30	3:09	S Kings Rd @ Red Sunset Maple Dr
7:32	3:11	S Grays Ln @ E Parkridge Dr
7:36	3:15	Joe Ln @ Pit Ln
7:42	3:21	3rd St N @ 20th Ave N
7:14	2:53	2301 Lewis Ln (Between Lewis Crossing & Red Fox Ln)
no a.m.	3:25	Boys & Girls Club

Bus #143

7:46	2:56	Ruth Ln @ Fletcher Dr
7:27	2:59	E Locust Ln @ S Schober St
7:28	3:00	E Locust Ln @ Lindenwood
7:31	3:02	E Dooley @ Meadowbrook Dr
7:35	3:05	W Greenhurst Rd @ S Canyon St
7:37	3:06	Fall Dr @ S Stanford St
7:39	3:09	W Horizon Way @ S Skyview Dr
7:41	3:12	Dooley Ln @ S Raintree Dr
7:42	3:13	Dooley Ln @ S Canyon St
Bus #145	3:16	W Locust Ln @ S Raintree Dr

BUS #144 205

7:41	3:14	LakShore Dr @ Abundant Ln
7:38	3:17	Rim Rd @ Ranchview Dr
7:37	3:18	Rim Rd @ Deer Flat Rd
7:36	3:21	Scism Rd @ Lowell View Ct.
7:27	3:34	8502 Bennett Rd
7:25	3:36	Bennett Rd @ Sand Ln
7:30	3:40	Hwy #45 @ Elkhorn Ln
7:53	3:00	4403 E Locust Ln
7:55	2:57	E Locust Ln @ Shefa Ln
7:56	2:56	E Locust Ln @ Montgomery Ln

Bus #145

7:28	3:00	W Iowa Ave @ Checola St
7:29	3:02	W Iowa Ave @ W Oakmont Ave
7:31	3:05	W Iowa Ave @ S Fall River Dr
7:34	3:07	Lake Lowell Ave @ S Millstream Dr
7:36	3:09	Lake Lowell Ave @ S Bonneville Dr
7:38	3:10	S Midland Blvd @ W Dallen Woods Way
7:40	3:12	W Roosevelt Ave @ S Lancaster Dr
7:41	3:14	Roosevelt Ave @ S Tallapoosa River Way
7:46	3:19	Iowa Ave @ S Carriage Hill Way
7:55	Bus # 143	W Locust Ln @ S Raintree Dr

Bus #203

7:19	3:00	S Canyon St @ W Bird Ave
7:24	3:05	W Roosevelt Ave @ S Westwood Blvd
7:31	3:12	W Orchard Ave @ N Lotus Springs Way
7:33	3:14	N Middleton Rd @ W Kipling Way
7:37	3:18	W Lone Star Rd @ S Stillwater Way/N Tiaga Ave
7:39	3:20	W Lone Star Rd @ N Blue Stone Dr

Bus #204

7:24	3:07	E Hawaii Ave @ S Elder St
7:26	3:10	511 S Powerline Rd
7:32	3:17	N Yale St @ Delaware Ave
no a.m.	3:20	Davis Ave @ Lyons Park
7:34	no p.m.	Davis Ave @ Gem St
7:38	3:23	N Mirage St @ Sunny Ln
7:48	3:02	Nampa Rec Center
7:51	2:59	Sunnyridge Rd @ E Maine Ave
no a.m.	3:27	Salvation Army

Bus #205 75

7:24	2:56	S Harbor Springs St. @ E York Ave
7:31	3:01	E Greenhurst Rd @ S Royal Meadows Dr
7:34	3:03	3413 Tayten Dr
7:39	3:08	S Preakness Way @ S Belmont Dr
7:42	3:10	S Happy Valley Rd @ E Vineyard Way
7:43	3:11	S Happy Valley Rd @ E Walcott St
7:44	3:12	S Happy Valley Rd @ E Salmon River St
7:50	no p.m.	Legacy Charter School

PM TRANSFER BUS FROM LEGACY TO LIBERTY/VICTORY