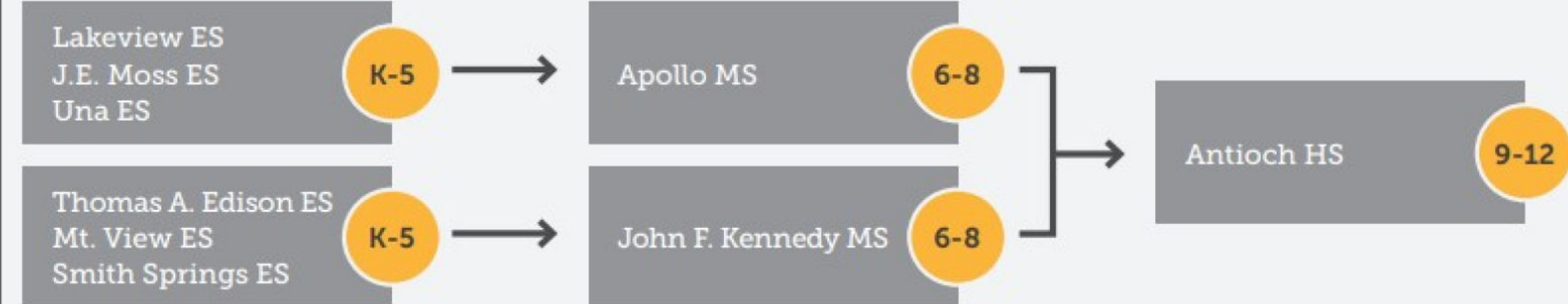
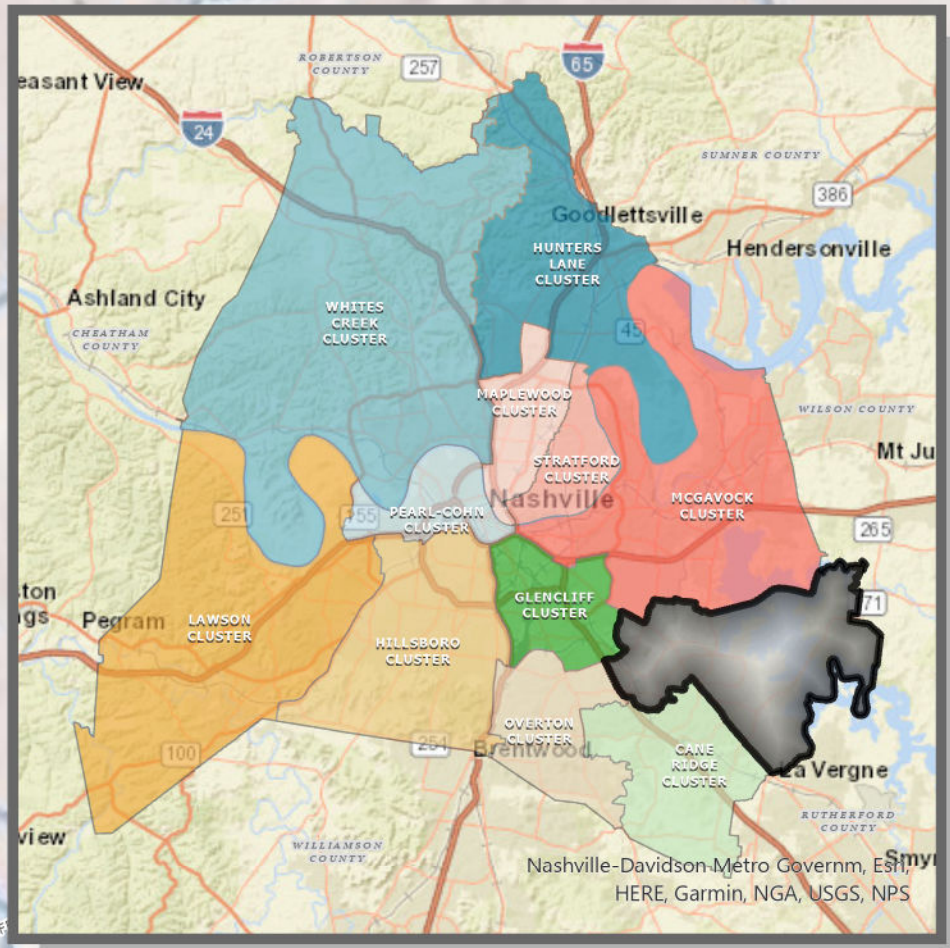
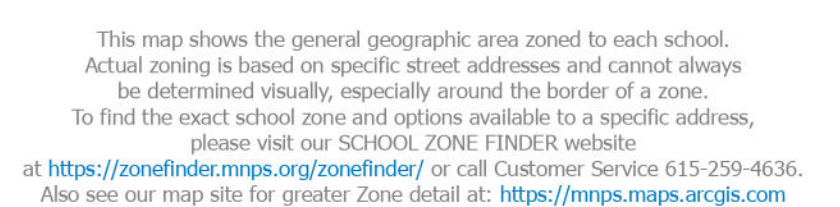


## 2025-26



- SCHOOLS by TIER**
- Elementary School (6)
  - Middle School (2)
  - High School (1)
  - Middle School Zone
  - Interstate
  - Railroad
  - Lakes, Ponds and Other Water Bodies



This map was produced by -  
MNPS Boundary Planning