

Parent App SMART Locate

SMART Locate is a feature that allows you to view the live location of your student's assigned bus whenever:

1. The bus is on the way to pick up your student for school.
2. Your student is on the bus.

*Bus location is only available going home if your student is on the bus.

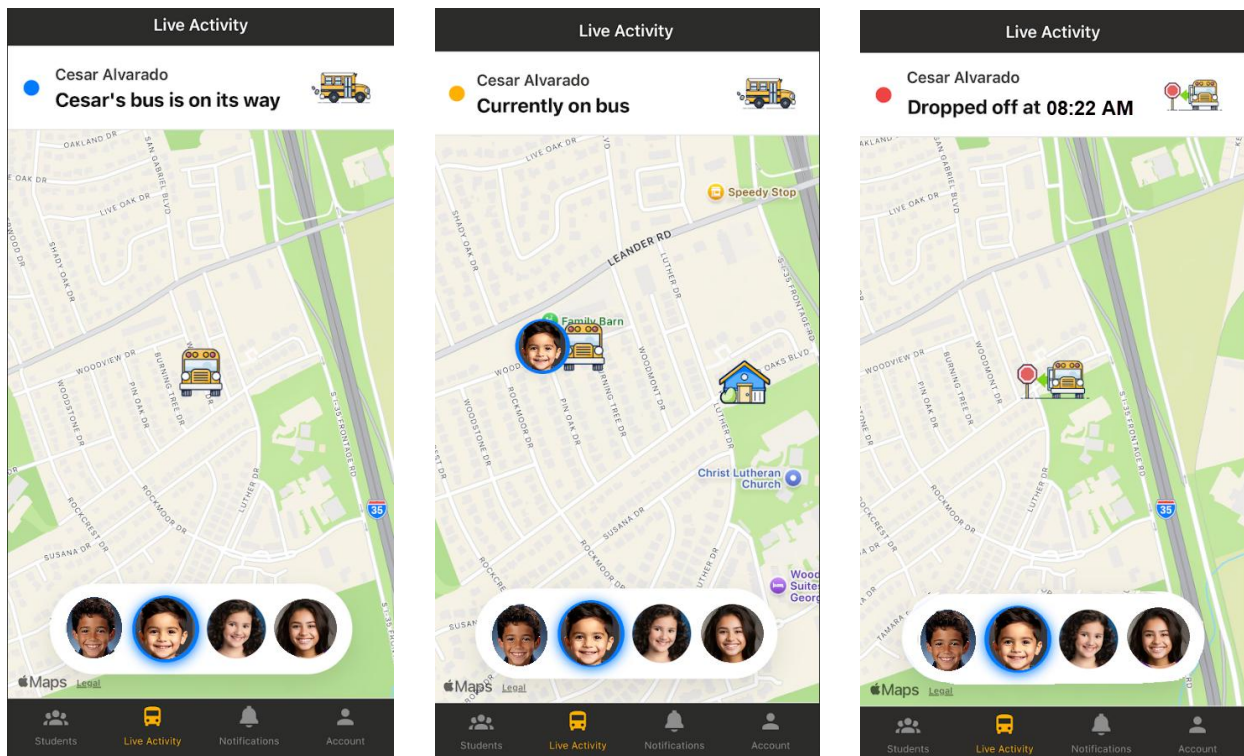
Here's what you can expect to see on the **Live Activity** page when looking up your student's activity.

Home-to-School

You can view the location of your student's assigned bus as soon as the route begins. This helps you know when the bus is nearing your bus stop. Turn on your "To School" SMART Alert and choose a notification radius to get notified when the bus is near.

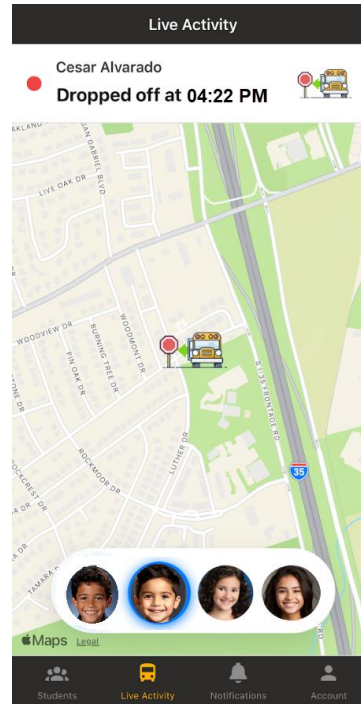
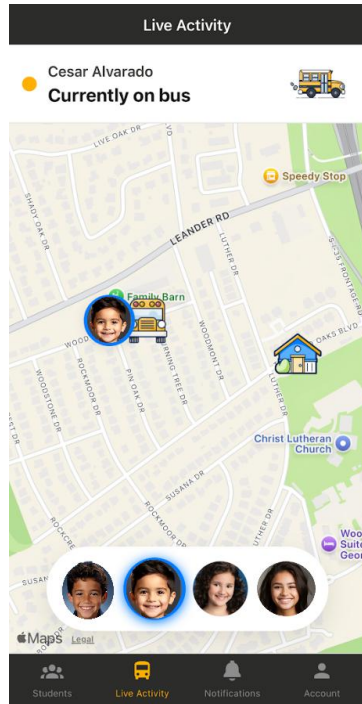
When your student is on the bus, you can track it until your student unloads. Once unloaded, the map becomes static, displaying their drop-off location.

If your student happens to load onto a different bus, the Parent App will still display their live location until they unload.



School-to-Home

You can view the location of your student's assigned bus if your student loads. Live bus location is available until your student unloads. Once unloaded, the map becomes static, displaying their drop-off location. Turn on your "To Home" SMART Alert and choose a notification radius to get notified when the bus is near.

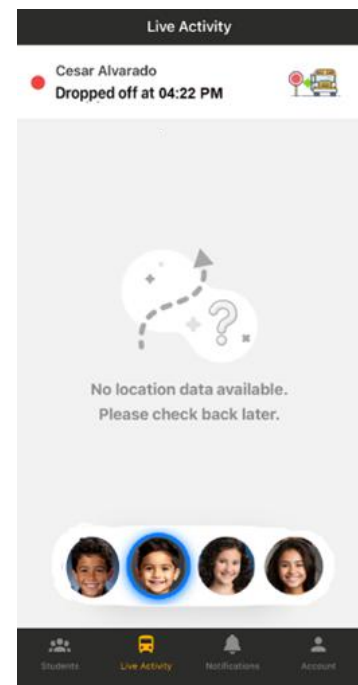


Completed Routes

When routes are finished and the driver has logged off, **Live Activity** will turn off the map.

You can still see your student's recent activity on the top banner.

To access your student's drop-off location when the Live Activity map is no longer available, go to Students > select student > Riding Activities.



Download the Parent App!
<https://www.qbit.codes/q/smart-tag-parent-app>