



PITTSBURGH PUBLIC SCHOOLS

FUTURE-READY

FACILITIES PLAN UPDATE

JUNE 13, 2025

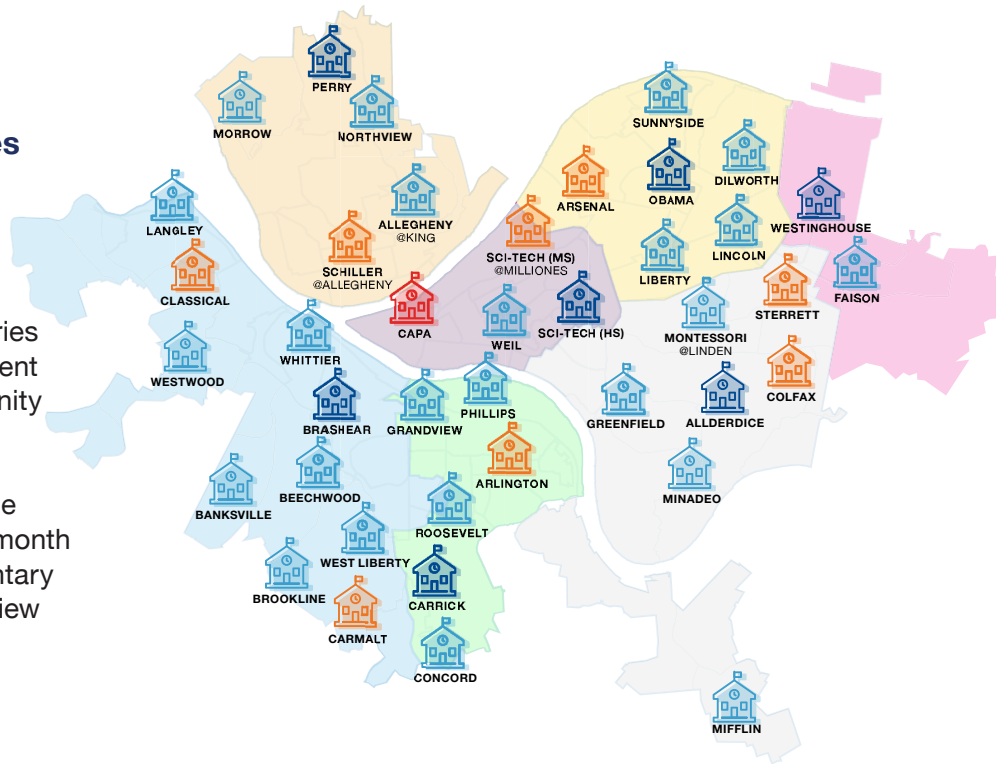
WHAT'S NEW?





Pittsburgh Public Schools Releases Updated Attendance Zone Maps

Pittsburgh Public Schools, as part of its ongoing Future-Ready Facilities Plan, has released updated attendance zone maps. District leaders continue to refine boundaries with a focus on student proximity, enrollment patterns, geographic factors, and community feedback. These refinements are part of ongoing efforts to ensure updated feeder pattern information is ready and accessible ahead of a potential Board vote later this month to open the state-required public commentary period for proposed school closures. To view the maps, please visit pghschools.org/futurepps.

What Are Attendance Zones and Feeder Patterns?

Attendance zones define the geographic areas that determine which school a student attends. Feeder patterns outline the typical progression from elementary through high school. As the District's internal team works to ensure attendance zones and feeder patterns support strong academic programs, reflect the diversity of communities, and align enrollment with building capacity, refinements have been made particularly to high school attendance zones in the East End, where two new neighborhood magnets will be established, requiring new attendance zones.



- | | |
|---|--|
|  Elementary School (K-5) |  High School (9-12) |
|  Middle School (6-8) |  Arts School (CAPA) |

WHAT'S NEXT?

June 25, 2025 | Legislative Session

The Board will vote to open the state-required public commentary period for proposed school closures.

STAY ENGAGED!

We encourage parents and community members to stay informed and engaged as we collaborate to create a stronger future for our students. For more information, visit pghschools.org/futurepps or contact us. 412-529-8280 | community@pghschools.org.



Students first
Always, in all ways.