Welcome to Community Meeting#1

To check redistricting scenarios for your street address please use the Find Your School Website

Elementary School #18 & #19 Redistricting



Community Meeting#1

March 13, 2025

Tonight's Objectives

- Background on ES#18 & ES#19
- Why is Redistricting Necessary?
- What We Heard from the School Board
- Factors to Consider (Policy 1403)
- Initial Boundary Scenarios
    - Every school impacted
- Next Steps and Feedback Process



Background on ES#18

- ES#18 opens August 2026
- Co-located on the **HS#6 site**
- Building spans over 131,000 sq. ft.
- Designed for **1,070 seats**
- Helps alleviate crowding in the southern section of the county



Background on ES#19

- ES#19 opens August 2026
- Co-located on **Brooke Point HS site**
- Building spans over 131,000 sq. ft.
- Designed for **1,070 seats**
- Helps alleviate crowding in the northern section of the county



Why is Redistricting Necessary?

- Steady growth has led to crowded schools
- 2 new schools opening to alleviate crowding
- Balance enrollment to better distribute student populations
- Make effective use of **new** and ***existing seats***



Elementary Relocatable Classrooms Deployed in Fall 2024

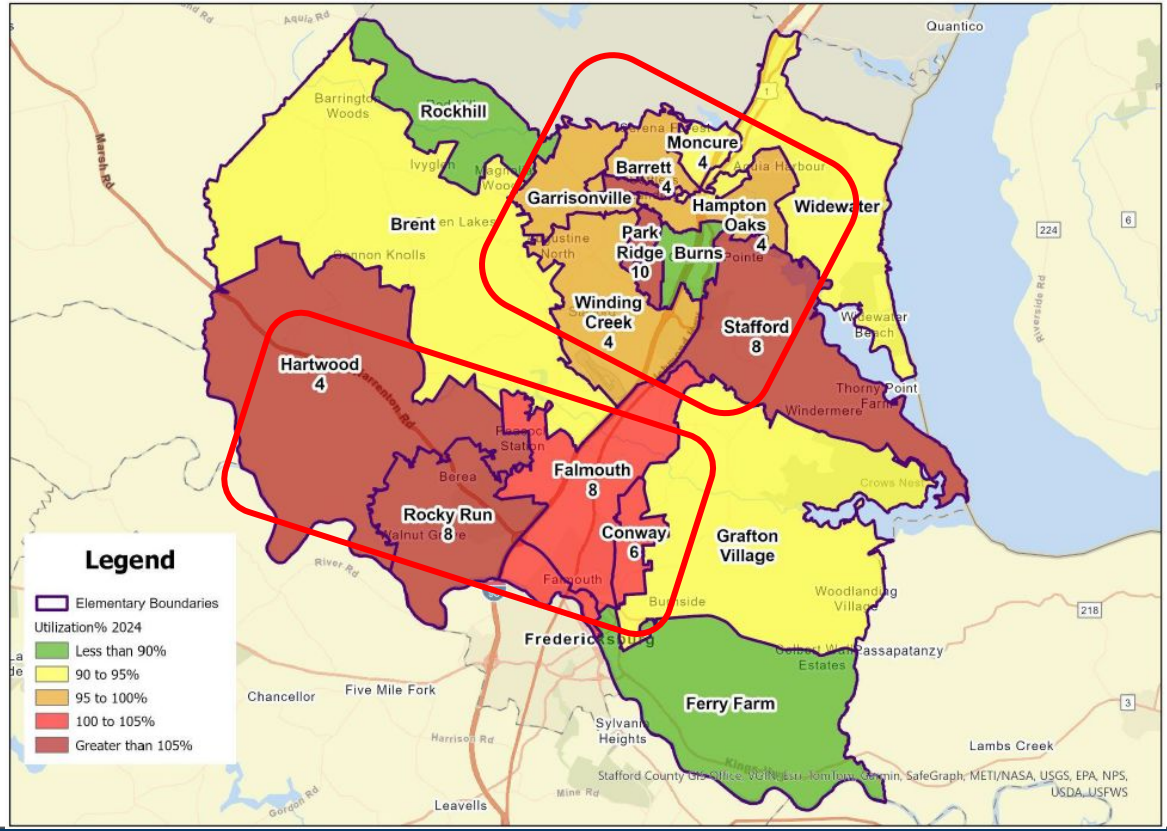

60 relos

Planning Units

- The building blocks of a school attendance boundary
- 422 planning units across the county
- Vary in size and contain 0 to 444 elementary students
- Are bounded by major roads, subdivisions, natural or man-made geographic features



What We Heard from the School Board

High Priority Factors

- **Forecasted school enrollment and capacity**
  - Utilize space in schools (i.e. space optimization)
  - Optimize utilization for schools at the edge of the county (outlying schools)
  - Accommodate for future growth (i.e. student yields from active developments)
  - Keep future seating capacity in mind (i.e., Hartwood Replacement & Elementary School#20)
- **Demographics**
  - Keep track of Title I proportions
  - Keep track of significant shifts in demographics (i.e., ELL, Free & Reduced Lunch, SPED)
  - Alleviate crowding at schools with relocatable classrooms
- **Transportation**
  - Attempt to keep students close to schools nearby (when possible)
  - Safe and efficient transportation of students

Factors for Consideration

- **Proximity of schools to student residences**
- **Forecasted school enrollment and capacity**
  - *Enrollment Accommodation Plan*
  - *Capital Improvement Plan*
- **Efficiency**
  - *Walking distances*
  - *Busing times and costs*
  - *Comparative long-term costs*
- **Contiguous school attendance areas**
- **Transportation and walking distance**
- **Demographics and socioeconomic characteristics of school populations**
  - *Distribution of programs and resources*
- **Impact on neighborhoods**
- **Natural and man-made geographic features**
- **School feeder patterns**
- **Stability - Frequency of previous changes for affected neighborhoods**

- **Community provides feedback on all factors**

Scenario Red

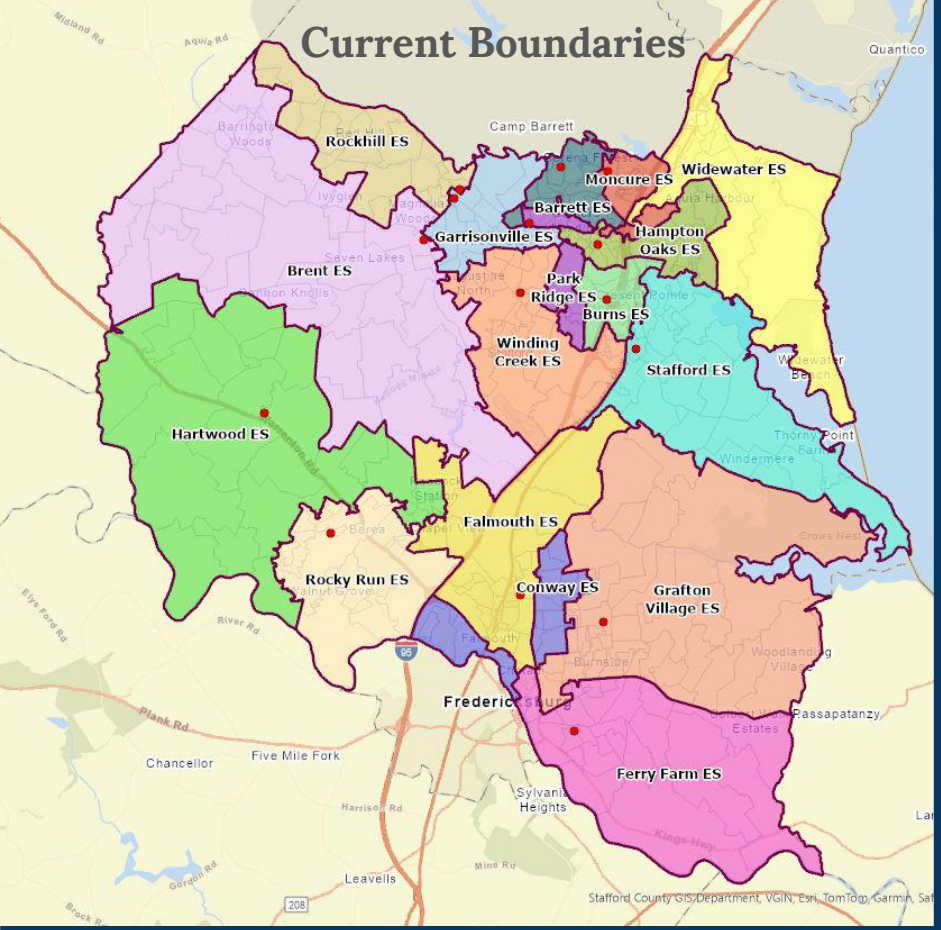
Current Boundaries
Rockhill ES
Widewater ES
Moncure ES
Barrett ES
Garrisonville ES
Hampton Oaks ES
Brent ES
Park Ridge ES
Burns ES
Winding Creek ES
Stafford ES
Hartwood ES
Falmouth ES
Rocky Run ES
Conway ES
Grafton Village ES
Ferry Farm ES
Camp Barrett
Quantico
Chancellor
Five Mile Fork
Leavells
Sylvania Heights
Passapatanzy
Stafford County GIS Department, VGIN, Esri, TomTom, Garmin, Saf

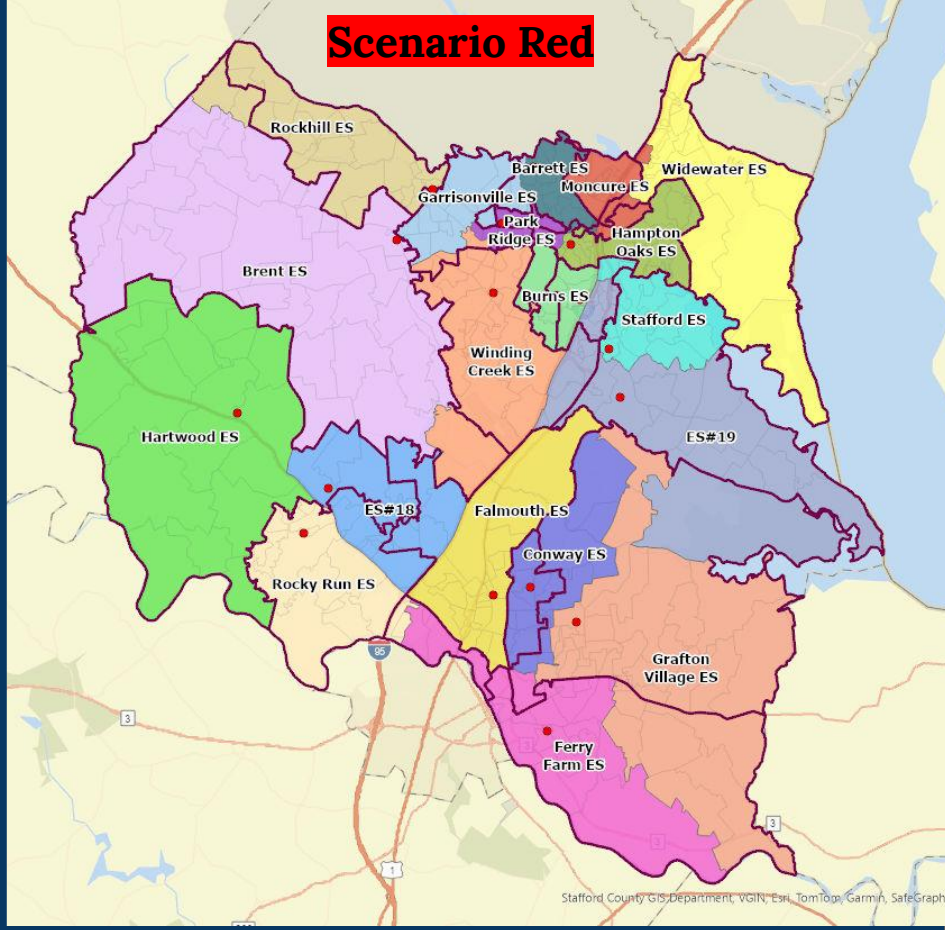
Scenario Red
Rockhill ES
Barrett ES
Widewater ES
Moncure ES
Garrisonville ES
Park Ridge ES
Hampton Oaks ES
Brent ES
Burns ES
Stafford ES
Winding Creek ES
Hartwood ES
ES#19
ES#18
Falmouth ES
Conway ES
Rocky Run ES
Grafton Village ES
Ferry Farm ES
Stafford County GIS Department, VGIN, Esri, TomTom, Garmin, SafeGraph

Key Highlights for Scenario Red

- **Seating space optimized at existing schools**
  - Zero schools over 100% capacity in SY2026 and 1 school at capacity in SY2028
  - 2 schools slated to be above 100% capacity in SY2030 (103% max)
  - Ferry Farm, Garrisonville, and Rockhill slated to be 89% full or higher in SY2030
- **ES#18**
  - Slated to open at 70% utilization and remain below 73% capacity through SY2030
  - Seating space left open to accommodate future students from the Westlake development
  - Relieves crowded schools in southern section of the county
  - Demographics: FRL=54%, ELL=18%, SPED=15%
- **ES#19**
  - Slated to open at 95% utilization and not projected to exceed 100% capacity through SY2030
  - Relieves crowded schools in northern section of the county
  - Demographics: FRL=50%, ELL=24%, SPED=15%
- **Scenario Red was reviewed by the Transportation Department**

Scenario Red - Utilization and Demographics

	Current Boundaries Projected Capacity			Scenario Red Projected Capacity			Current Boundaries Demographics			Scenario Red Demographics		
School	SY2026	SY2028	SY2030	SY2026	SY2028	SY2030	ELL%	FRL%	SPED%	ELL%	FRL%	SPED%
Barrett ES	105%	109%	114%	90%	91%	96%	27%	59%	15%	24%	58%	16%
Brent ES	89%	86%	95%	82%	79%	83%	8%	23%	13%	8%	23%	13%
Burns ES	87%	86%	91%	97%	95%	102%	20%	43%	15%	11%	23%	13%
Conway ES	111%	110%	115%	81%	81%	87%	24%	46%	13%	12%	34%	13%
ES#18	N/A	N/A	N/A	70%	70%	73%	N/A	N/A	N/A	18%	54%	15%
ES#19	N/A	N/A	N/A	95%	94%	100%	N/A	N/A	N/A	24%	50%	15%
Falmouth ES	101%	103%	113%	83%	86%	96%	20%	48%	15%	20%	45%	15%
Ferry Farm ES	77%	79%	84%	88%	90%	95%	11%	43%	14%	17%	51%	14%
Garrisonville ES	98%	100%	105%	84%	88%	94%	17%	37%	14%	28%	47%	14%
Grafton Village ES	94%	95%	98%	79%	80%	81%	10%	37%	13%	12%	36%	13%
Hampton Oaks ES	97%	92%	99%	91%	88%	95%	13%	32%	13%	13%	34%	14%
Hartwood ES	126%	128%	141%	86%	87%	100%	8%	29%	16%	7%	27%	18%
Moncure ES	98%	104%	109%	93%	100%	103%	40%	57%	15%	42%	55%	14%
Park Ridge ES	123%	131%	138%	91%	96%	99%	12%	32%	13%	13%	41%	14%
Rockhill ES	81%	82%	87%	84%	85%	89%	15%	41%	16%	15%	40%	16%
Rocky Run ES	107%	106%	110%	97%	97%	99%	16%	47%	16%	20%	43%	16%
Stafford ES	128%	133%	137%	91%	97%	99%	18%	42%	13%	20%	44%	12%
Widewater ES	97%	98%	102%	86%	88%	94%	32%	51%	15%	33%	52%	15%
Winding Creek ES	97%	98%	104%	79%	80%	86%	22%	37%	12%	16%	29%	12%

Note:

The statistics provided for current boundaries are based upon students attending the school. The statistics provided for Scenario Red are based upon students residing within the attendance zone. The demographic statistics are based upon the 9/30/2024 enrollment snapshot.

Scenario Red - Reassignment Plan for SY2026-27

Barrett ES	**756**
Barrett ES	683
Hampton Oaks ES	51
Moncure ES	22
Brent ES	**727**
Brent ES	727
Burns ES	**844**
Burns ES	222
Park Ridge ES	622
Conway ES	**708**
Conway ES	518
Grafton Village ES	190
ES#18	**751**
Falmouth ES	155
Hartwood ES	192
Rocky Run ES	404

ES#19	**1012**
Burns ES	448
Grafton Village ES	1
Stafford ES	366
Winding Creek ES	197
Falmouth ES	**596**
Falmouth ES	596
Ferry Farm ES	**613**
Conway ES	142
Falmouth ES	0
Ferry Farm ES	458
Grafton Village ES	13
Garrisonville ES	**635**
Barrett ES	207
Garrisonville ES	428

Grafton Village ES	**620**
Ferry Farm ES	90
Grafton Village ES	530
Hampton Oaks ES	**828**
Hampton Oaks ES	737
Moncure ES	91
Hartwood ES	**436**
Hartwood ES	436
Moncure ES	**873**
Moncure ES	787
Widewater ES	86
Park Ridge ES	**715**
Garrisonville ES	271
Hampton Oaks ES	105
Park Ridge ES	339

Rockhill ES	**691**
Brent ES	30
Rockhill ES	661
Rocky Run ES	**834**
Conway ES	304
Hartwood ES	0
Rocky Run ES	530
Stafford ES	**680**
Burns ES	113
Stafford ES	567
Widewater ES	**655**
Widewater ES	655
Winding Creek ES	**682**
Brent ES	11
Garrisonville ES	73
Winding Creek ES	598
Grand Total	**13656**

How to read this chart:

Barrett ES is estimated to have 683 in-boundary students, plus 51 students from Hampton Oaks ES, plus 22 students from Moncure ES, for a grand total of 756 students in SY2026-27. The bold font identifies the "**receiving schools"** and their estimated student totals. The nonbold font identifies the "sending schools" and the number of assigned students(by school).

Notes:
1. Totals are subject to rounding error.
2. Falmouth (0) refers to PU157.2 (John Lee Pratt Park) zero students.
3. Hartwood (0) refers to PU189.2 (zoned commercial) zero students.

Scenario Orange

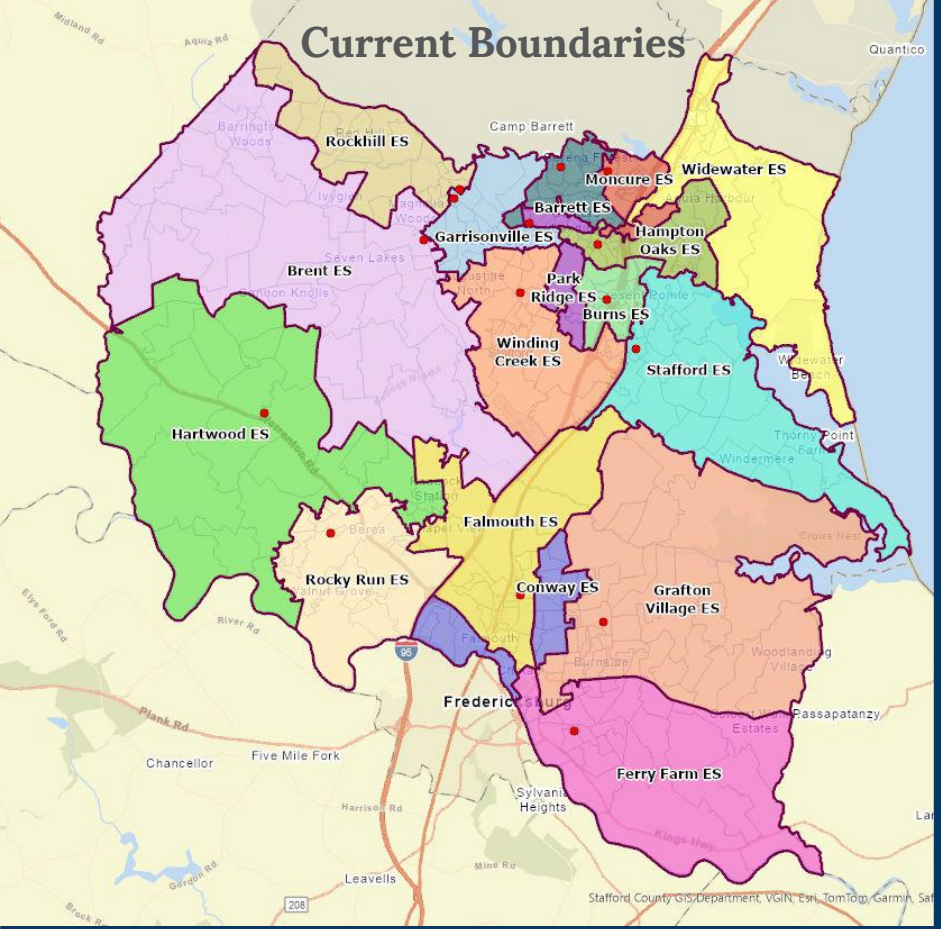
Current Boundaries
Rockhill ES
Widewater ES
Moncure ES
Barrett ES
Garrisonville ES
Hampton Oaks ES
Brent ES
Park Ridge ES
Burns ES
Winding Creek ES
Stafford ES
Hartwood ES
Falmouth ES
Rocky Run ES
Conway ES
Grafton Village ES
Ferry Farm ES
Camp Barrett
Quantico
Chancellor
Five Mile Fork
Leavells
Sylvania Heights
Passapatanzy
Stafford County GIS Department, VGIN, Esri, TomTom, Garmin, Saf

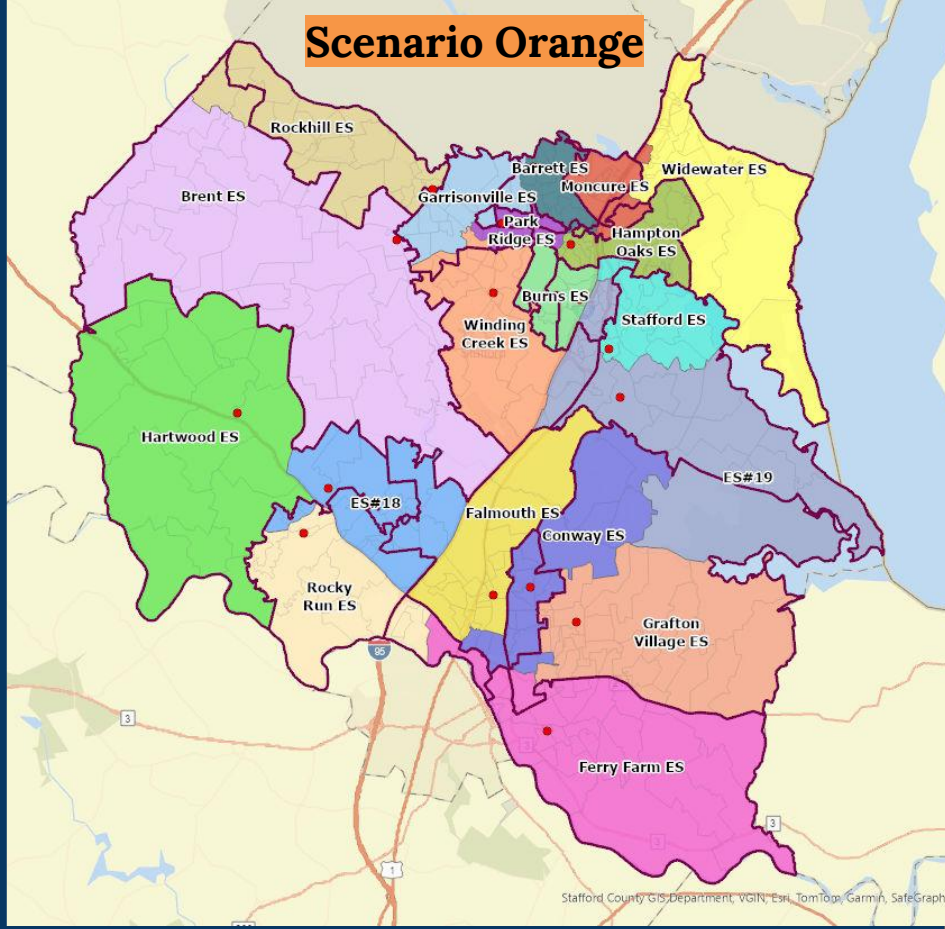
Scenario Orange
Rockhill ES
Barrett ES
Widewater ES
Moncure ES
Garrisonville ES
Brent ES
Park Ridge ES
Hampton Oaks ES
Burns ES
Winding Creek ES
Stafford ES
Hartwood ES
ES#19
ES#18
Falmouth ES
Conway ES
Rocky Run ES
Grafton Village ES
Ferry Farm ES
Stafford County GIS Department, VGIN, Esri, TomTom, Garmin, SafeGraph

Key Highlights for Scenario Orange

- **Seating space optimized at existing schools**
  - Zero schools over 100% capacity in SY2026 and one school at capacity SY2028
  - 2 schools slated to be above capacity (103% maximum) in SY2030
  - Ferry Farm, Garrisonville, and Rockhill slated to be 89% full or higher in SY2030
- **ES#18**
  - Slated to open at 84% utilization and remain below 100% capacity through SY2030
  - Seating space left open to accommodate future students from the Westlake development
  - Relieves crowded schools in southern section of the county
  - Demographics: FRL=51%, ELL=17%, SPED=15%
- **ES#19**
  - Slated to open 95% full and not projected to exceed 100% capacity through SY2030
  - Relieves crowded schools in northern section of the county
  - Demographics: FRL=50%, ELL=24%, SPED=15%
- **Scenario Orange was reviewed by the Transportation Department**

Scenario Orange - Utilization and Demographics

	Current Boundaries Projected Capacity			Scenario Orange Projected Capacity			Current Boundaries Demographics			Scenario Orange Demographics		
School	SY2026	SY2028	SY2030	SY2026	SY2028	SY2030	ELL%	FRL%	SPED%	ELL%	FRL%	SPED%
Barrett ES	105%	109%	114%	90%	91%	96%	27%	59%	15%	24%	58%	16%
Brent ES	89%	86%	95%	84%	80%	88%	8%	23%	13%	8%	23%	13%
Burns ES	87%	86%	91%	97%	95%	102%	20%	43%	15%	11%	23%	13%
Conway ES	111%	110%	115%	78%	78%	83%	24%	46%	13%	13%	32%	12%
ES#18	N/A	N/A	N/A	84%	82%	87%	N/A	N/A	N/A	17%	51%	15%
ES#19	N/A	N/A	N/A	95%	94%	100%	N/A	N/A	N/A	24%	50%	15%
Falmouth ES	101%	103%	113%	74%	78%	88%	20%	48%	15%	20%	46%	15%
Ferry Farm ES	77%	79%	84%	82%	85%	88%	11%	43%	14%	11%	41%	14%
Garrisonville ES	98%	100%	105%	84%	88%	94%	17%	37%	14%	28%	47%	14%
Grafton Village ES	94%	95%	98%	79%	79%	80%	10%	37%	13%	12%	38%	13%
Hampton Oaks ES	97%	92%	99%	91%	88%	95%	13%	32%	13%	13%	34%	14%
Hartwood ES	126%	128%	141%	86%	87%	100%	8%	29%	16%	7%	27%	18%
Moncure ES	98%	104%	109%	93%	100%	103%	40%	57%	15%	42%	55%	14%
Park Ridge ES	123%	131%	138%	91%	96%	99%	12%	32%	13%	13%	41%	14%
Rockhill ES	81%	82%	87%	84%	85%	89%	15%	41%	16%	15%	40%	16%
Rocky Run ES	107%	106%	110%	94%	98%	100%	16%	47%	16%	25%	51%	15%
Stafford ES	128%	133%	137%	91%	97%	99%	18%	42%	13%	20%	44%	12%
Widewater ES	97%	98%	102%	86%	88%	94%	32%	51%	15%	33%	52%	15%
Winding Creek ES	97%	98%	104%	77%	79%	82%	22%	37%	12%	17%	29%	12%

Note:

The statistics provided for current boundaries are based upon students attending the school. The statistics provided for Scenario Orange are based upon students residing within the attendance zone. The demographic statistics are based upon the 9/30/2024 enrollment snapshot.

Scenario Orange - Reassignment Plan for SY2026-27

Barrett ES	**756**
Barrett ES	683
Hampton Oaks ES	51
Moncure ES	22
Brent ES	**738**
Brent ES	738
Burns ES	**844**
Burns ES	222
Park Ridge ES	622
Conway ES	**684**
Conway ES	518
Falmouth ES	60
Grafton Village ES	106
ES#18	**904**
Falmouth ES	155
Hartwood ES	192
Rocky Run ES	557

ES#19	**1012**
Burns ES	448
Grafton Village ES	1
Stafford ES	366
Winding Creek ES	197
Falmouth ES	**536**
Falmouth ES	536
Ferry Farm ES	**576**
Conway ES	15
Falmouth ES	0
Ferry Farm ES	548
Grafton Village ES	13
Garrisonville ES	**635**
Barrett ES	207
Garrisonville ES	428

Grafton Village ES	**614**
Grafton Village ES	614
Hampton Oaks ES	**828**
Hampton Oaks ES	737
Moncure ES	91
Hartwood ES	**436**
Hartwood ES	436
Moncure ES	**873**
Moncure ES	787
Widewater ES	86
Park Ridge ES	**715**
Garrisonville ES	271
Hampton Oaks ES	105
Park Ridge ES	339

Rockhill ES	**691**
Brent ES	30
Rockhill ES	661
Rocky Run ES	**808**
Conway ES	431
Hartwood ES	0
Rocky Run ES	377
Stafford ES	**680**
Burns ES	113
Stafford ES	567
Widewater ES	**655**
Widewater ES	655
Winding Creek ES	**671**
Garrisonville ES	73
Winding Creek ES	598
Grand Total	**13656**

How to read this chart:

ES#18 is estimated to receive 155 students from Falmouth ES, plus 192 students from Hartwood ES, plus 557 students from Rocky Run ES, for a grand total of 904 students in SY2026-27. The bold font identifies the "**receiving schools"** and their estimated student totals. The nonbold font identifies the "sending schools" and the number of assigned students (by school).

Notes:
1. Totals are subject to rounding error.
2. Falmouth (0) refers to PU157.2 (John Lee Pratt Park) zero students.
3. Hartwood (0) refers to PU189.2 (zoned commercial) zero students.

Scenario Yellow

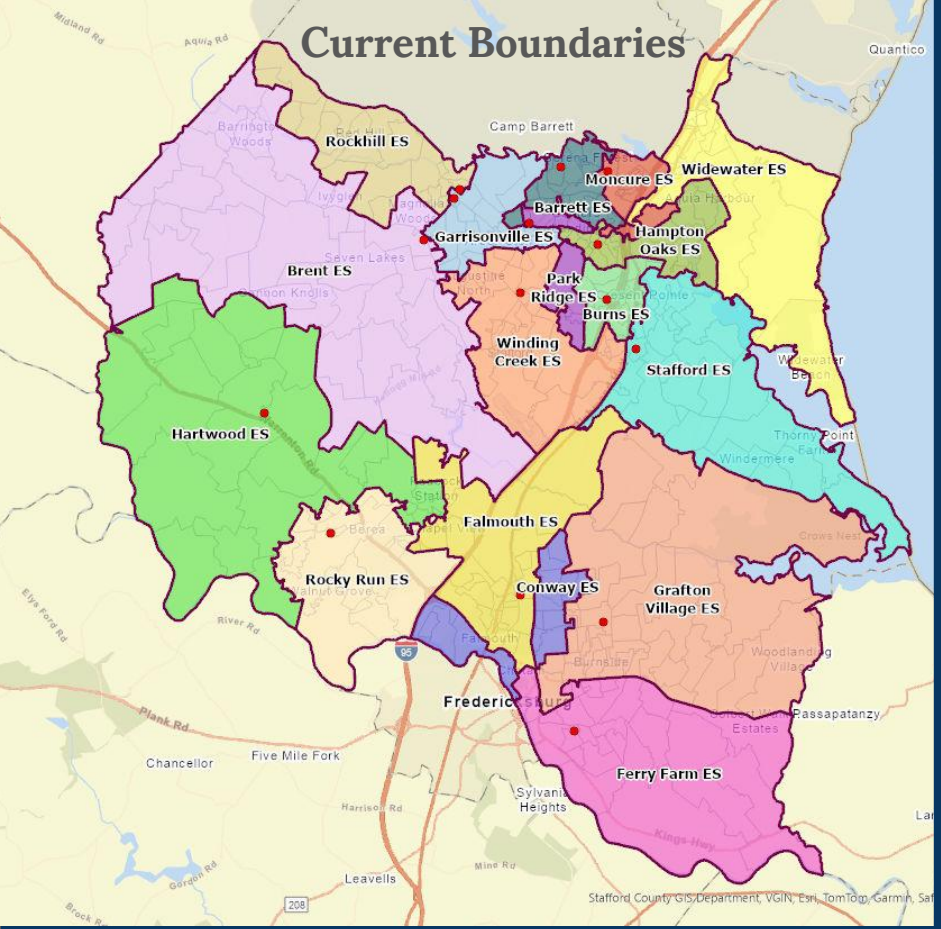
Current Boundaries
Rockhill ES
Widewater ES
Moncure ES
Barrett ES
Garrisonville ES
Hampton Oaks ES
Brent ES
Park Ridge ES
Burns ES
Winding Creek ES
Stafford ES
Hartwood ES
Falmouth ES
Rocky Run ES
Conway ES
Grafton Village ES
Ferry Farm ES
Camp Barrett
Quantico
Chancellor
Five Mile Fork
Leavells
Sylvania Heights
Passapatanzy
Stafford County GIS Department, VGIN, Esri, TomTom, Garmin, Saf

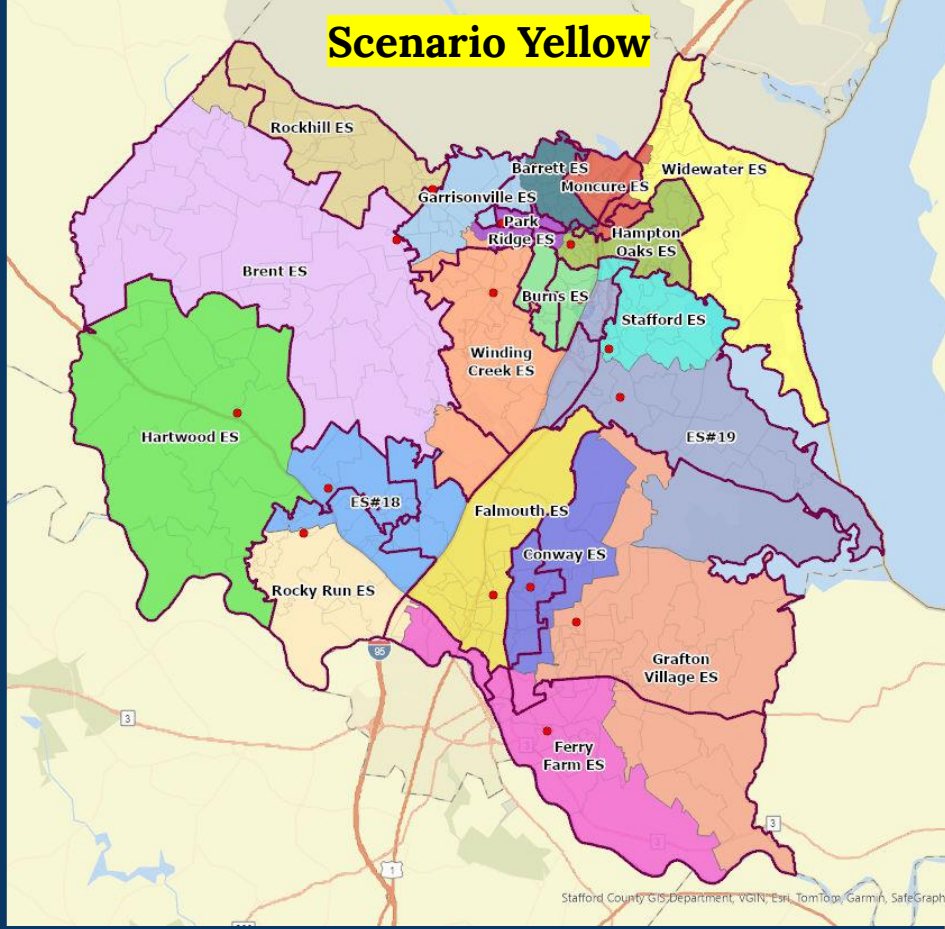
Scenario Yellow
Rockhill ES
Barrett ES
Widewater ES
Moncure ES
Garrisonville ES
Park Ridge ES
Hampton Oaks ES
Brent ES
Burns ES
Stafford ES
Winding Creek ES
Hartwood ES
ES#19
ES#18
Falmouth ES
Conway ES
Rocky Run ES
Grafton Village ES
Ferry Farm ES
Stafford County GIS Department, VGIN, Esri, TomTom, Garmin, SafeGraph

Key Highlights for Scenario Yellow

- **Seating space optimized at existing schools**
  - Zero schools over 100% capacity in SY2026 and one school at capacity in SY2028
  - 3 schools slated to be above capacity (103% max) in SY2030
  - Ferry Farm, Garrisonville, and Rockhill slated to be 89% full or higher in SY2030
- **ES18**
  - Slated to open at 92% utilization and remain below 100% capacity through SY2030
  - Seating space left open to accommodate future students from the Westlake development
  - Relieves crowded schools in southern section of the county
  - Demographics: FRL=51%, ELL=17%, SPED=15%
- **ES19**
  - Slated to open at 95% utilization and does not exceed 100% capacity through SY2030
  - Relieves crowded schools in northern section of the county
  - Demographics: FRL=51%, ELL=24%, SPED=15%
- **Scenario Yellow was reviewed by the Transportation Department**

Scenario Yellow - Utilization and Demographics

	Current Boundaries Projected Capacity			Scenario Yellow Projected Capacity			Current Boundaries Demographics			Scenario Yellow Demographics		
School	SY2026	SY2028	SY2030	SY2026	SY2028	SY2030	ELL%	FRL%	SPED%	ELL%	FRL%	SPED%
Barrett ES	105%	109%	114%	90%	91%	96%	27%	59%	15%	24%	58%	16%
Brent ES	89%	86%	95%	82%	79%	83%	8%	23%	13%	8%	23%	13%
Burns ES	87%	86%	91%	97%	95%	102%	20%	43%	15%	11%	23%	13%
Conway ES	111%	110%	115%	81%	81%	87%	24%	46%	13%	12%	34%	13%
ES#18	N/A	N/A	N/A	92%	90%	94%	N/A	N/A	N/A	17%	51%	15%
ES#19	N/A	N/A	N/A	95%	94%	100%	N/A	N/A	N/A	24%	50%	15%
Falmouth ES	101%	103%	113%	83%	86%	96%	20%	48%	15%	20%	45%	15%
Ferry Farm ES	77%	79%	84%	88%	90%	95%	11%	43%	14%	17%	51%	14%
Garrisonville ES	98%	100%	105%	84%	88%	94%	17%	37%	14%	28%	47%	14%
Grafton Village ES	94%	95%	98%	79%	80%	81%	10%	37%	13%	12%	36%	13%
Hampton Oaks ES	97%	92%	99%	91%	88%	95%	13%	32%	13%	13%	34%	14%
Hartwood ES	126%	128%	141%	86%	87%	100%	8%	29%	16%	7%	27%	18%
Moncure ES	98%	104%	109%	93%	100%	103%	40%	57%	15%	42%	55%	14%
Park Ridge ES	123%	131%	138%	91%	96%	99%	12%	32%	13%	13%	41%	14%
Rockhill ES	81%	82%	87%	84%	85%	89%	15%	41%	16%	15%	40%	16%
Rocky Run ES	107%	106%	110%	71%	72%	73%	16%	47%	16%	23%	44%	15%
Stafford ES	128%	133%	137%	91%	97%	99%	18%	42%	13%	20%	44%	12%
Widewater ES	97%	98%	102%	86%	88%	94%	32%	51%	15%	33%	52%	15%
Winding Creek ES	97%	98%	104%	79%	80%	86%	22%	37%	12%	16%	29%	12%

Note:

The statistics provided for current boundaries are based upon students attending the school. The statistics provided for Scenario Yellow are based upon students residing within the attendance zone. The demographic statistics are based upon the 9/30/2024 enrollment snapshot.

Scenario Yellow - Reassignment Plan for SY2026-27

Barrett ES	**756**
Barrett ES	683
Hampton Oaks ES	51
Moncure ES	22
Brent ES	**727**
Brent ES	727
Burns ES	**844**
Burns ES	222
Park Ridge ES	622
Conway ES	**708**
Conway ES	518
Grafton Village ES	190
ES#18	**980**
Falmouth ES	155
Hartwood ES	192
Rocky Run ES	633

ES#19	**1012**
Burns ES	448
Grafton Village ES	1
Stafford ES	366
Winding Creek ES	197
Falmouth ES	**596**
Falmouth ES	596
Ferry Farm ES	**613**
Conway ES	142
Falmouth ES	0
Ferry Farm ES	458
Grafton Village ES	13
Garrisonville ES	**635**
Barrett ES	207
Garrisonville ES	428

Grafton Village ES	**620**
Ferry Farm ES	90
Grafton Village ES	530
Hampton Oaks ES	**828**
Hampton Oaks ES	737
Moncure ES	91
Hartwood ES	**436**
Hartwood ES	436
Moncure ES	**873**
Moncure ES	787
Widewater ES	86
Park Ridge ES	**715**
Garrisonville ES	271
Hampton Oaks ES	105
Park Ridge ES	339

Rockhill ES	**691**
Brent ES	30
Rockhill ES	661
Rocky Run ES	**605**
Conway ES	304
Rocky Run ES	301
Stafford ES	**680**
Burns ES	113
Stafford ES	567
Widewater ES	**655**
Widewater ES	655
Winding Creek ES	**682**
Brent ES	11
Garrisonville ES	73
Winding Creek ES	598
Grand Total	**13656**

How to read this chart:

ES#18 is estimated to receive 155 students from Falmouths ES, plus 192 students from Hartwood ES, plus 663 students from Rocky Run ES, for a grand total of 980 students in SY2026-27. The bold font identifies the "**receiving schools"** and their estimated student totals. The nonbold font identifies the "sending schools" and the number of assigned students (by school).

Notes:
1. Totals are subject to rounding error.
2. Falmouth (0) refers to PU157.2 (John Lee Pratt Park) zero students.
3. Hartwood (0) refers to PU189.2 (zoned commercial) zero students.

Key Highlights for All Scenarios

	Projected Capacity 2026 by Scenario				Projected Capacity 2028 by Scenario				Projected Capacity 2030 by Scenario				English Language Learners (ELL) Demographics				Free & Reduced Lunch (FRL) Demographics				Special Education (SPED) Demographics			
School	Current	Red	Orange	Yellow	Current	Red	Orange	Yellow	SY2030	Red	Orange	Yellow	Current	Red	Orange	Yellow	Current	Red	Orange	Yellow	Current	Red	Orange	Yellow
Barrett ES	105%	90%	90%	90%	109%	91%	91%	91%	114%	96%	96%	96%	27%	24%	24%	24%	59%	58%	58%	58%	15%	16%	16%	16%
Brent ES	89%	82%	84%	82%	86%	79%	80%	79%	95%	83%	88%	83%	8%	8%	8%	8%	23%	23%	23%	23%	13%	13%	13%	13%
Burns ES	87%	97%	97%	97%	86%	95%	95%	95%	91%	102%	102%	102%	20%	11%	11%	11%	43%	23%	23%	23%	15%	13%	13%	13%
Conway ES	111%	81%	78%	81%	110%	81%	78%	81%	115%	87%	83%	87%	24%	12%	13%	12%	46%	34%	32%	34%	13%	13%	12%	13%
ES#18	N/A	70%	84%	92%	N/A	70%	82%	90%	N/A	73%	87%	94%	N/A	18%	17%	17%	N/A	54%	51%	51%	N/A	15%	15%	15%
ES#19	N/A	95%	95%	95%	N/A	94%	94%	94%	N/A	100%	100%	100%	N/A	24%	24%	24%	N/A	50%	50%	50%	N/A	15%	15%	15%
Falmouth ES	101%	83%	74%	83%	103%	86%	78%	86%	113%	96%	88%	96%	20%	20%	20%	20%	48%	45%	46%	45%	15%	15%	15%	15%
Ferry Farm ES	77%	88%	82%	88%	79%	90%	85%	90%	84%	95%	88%	95%	11%	17%	11%	17%	43%	51%	41%	51%	14%	14%	14%	14%
Garrisonville ES	98%	84%	84%	84%	100%	88%	88%	88%	105%	94%	94%	94%	17%	28%	28%	28%	37%	47%	47%	47%	14%	14%	14%	14%
Grafton Village ES	94%	79%	79%	79%	95%	80%	79%	80%	98%	81%	80%	81%	10%	12%	12%	12%	37%	36%	38%	36%	13%	13%	13%	13%
Hampton Oaks ES	97%	91%	91%	91%	92%	88%	88%	88%	99%	95%	95%	95%	13%	13%	13%	13%	32%	34%	34%	34%	13%	14%	14%	14%
Hartwood ES	126%	86%	86%	86%	128%	87%	87%	87%	141%	100%	100%	100%	8%	7%	7%	7%	29%	27%	27%	27%	16%	18%	18%	18%
Moncure ES	98%	93%	93%	93%	104%	100%	100%	100%	109%	103%	103%	103%	40%	42%	42%	42%	57%	55%	55%	55%	15%	14%	14%	14%
Park Ridge ES	123%	91%	91%	91%	131%	96%	96%	96%	138%	99%	99%	99%	12%	13%	13%	13%	32%	41%	41%	41%	13%	14%	14%	14%
Rockhill ES	81%	84%	84%	84%	82%	85%	85%	85%	87%	89%	89%	89%	15%	15%	15%	15%	41%	40%	40%	40%	16%	16%	16%	16%
Rocky Run ES	107%	97%	94%	71%	106%	97%	98%	72%	110%	99%	100%	73%	16%	20%	25%	23%	47%	43%	51%	44%	16%	16%	15%	15%
Stafford ES	128%	91%	91%	91%	133%	97%	97%	97%	137%	99%	99%	99%	18%	20%	20%	20%	42%	44%	44%	44%	13%	12%	12%	12%
Widewater ES	97%	86%	86%	86%	98%	88%	88%	88%	102%	94%	94%	94%	32%	33%	33%	33%	51%	52%	52%	52%	15%	15%	15%	15%
Winding Creek ES	97%	79%	77%	79%	98%	80%	79%	80%	104%	86%	82%	86%	22%	16%	17%	16%	37%	29%	29%	29%	12%	12%	12%	12%

Note:
The statistics provided for current boundaries are based upon students attending the school. The statistics provided for the scenarios are based upon students residing within the attendance zone. The demographic statistics are based upon the 9/30/2024 enrollment snapshot.

Next Steps - Community Engagement Overview

Date / Time	Activity	Location	Time
~~March 13, 2025~~	~~Community Meeting #1~~	~~Stafford HS~~	~~6pm~~
March 20, 2025	School Board Work Session - Redistricting Discussion	Bandy Complex	5pm
April 1, 2025	Community Meeting #2	North Stafford HS	6pm
April 8, 2025	School Board Work Session - Redistricting Discussion	Bandy Complex	5pm
April 8, 2025	School Board Public Hearing - Board obtains community feedback on latest boundary proposals	Bandy Complex	7pm
May 13, 2025	School Board Work Session - Redistricting Discussion	Bandy Complex	5pm
May 13, 2025	School Board Action - Board approves “new” Elementary boundaries	Bandy Complex	7pm
August 2026	“New” Elementary School Boundaries Take Effect		

Contact Us:

Lionel White
Director of Facilities, Planning & GIS
Tel: 540-658-6743
Email: planning@staffordschools.net

To check redistricting scenarios with your street address please use the Find Your School Website

For general information visit our website:
https://www.staffordschools.net/redistricting

Elementary School #18 & #19 Redistricting



School Board Work Session

March 11, 2025