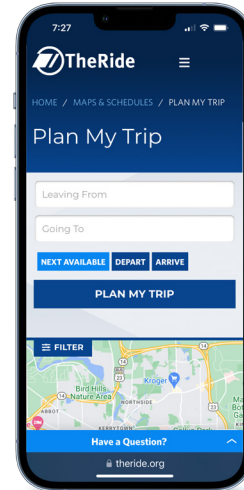


## BUS INFORMATION

Community High School is served by:

- **Route 22**
- **Route 32**
- **Route 33**
- **Route 61**
- **Route 65**

The Blake Transit Center is 0.35 miles from Community High School and serves additional routes in Ann Arbor.



Visit [TheRide.org](http://TheRide.org) to start planning your trip today!

## FAQS

### What do I need to bring?

Always bring your student ID when riding with an AAPS Exceptional pass or Youth pass.

### Can I get updates on arrival times by text?

Yes, locate the bus stop number on the route sign at your bus stop, and text **AAATA**, a space, and then the **stop number** to **41411** to receive estimated arrival times for bus routes serving your stop.

### Can I track my bus on my phone?

Yes you can! Visit [TheRide.org](http://TheRide.org) to track your bus, get estimated arrival information for your stop and plan your trip from start to finish.

### I'm afraid I might get on the wrong bus. What do I do?

Ask the bus driver to confirm where you are going. They are always happy to help! You can also double-check the digital signage on the outside of the bus.

### What if my bus doesn't show up? How do I know it's running on time?

Visit [TheRide.org](http://TheRide.org) and use the Track My Bus tool or Live Map to find where your bus is located.

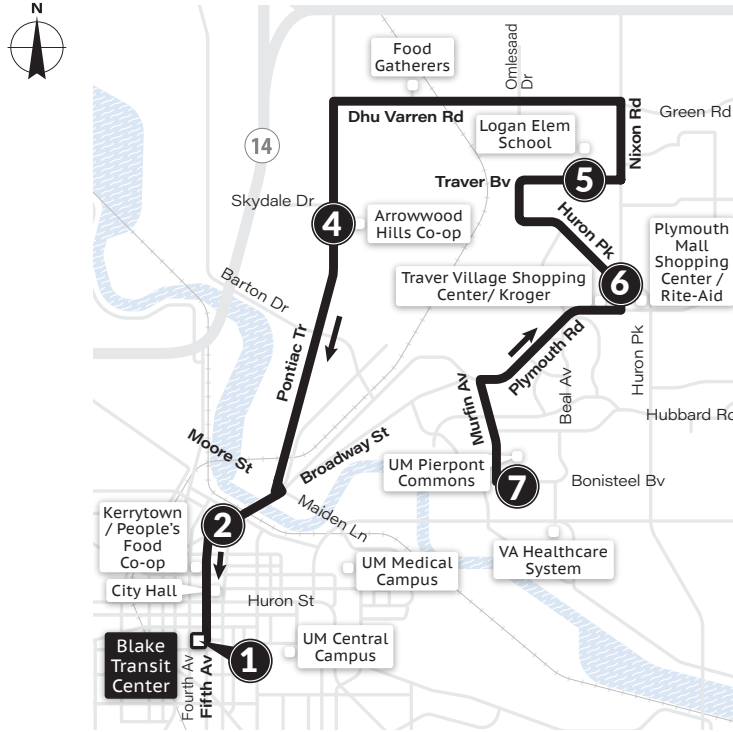
## RIDING TIPS

- Personal items can be kept on your lap or at your feet. Remember to take your personal items with you when you exit the bus. AAATA is not responsible for any lost items.
- Traffic does not have to stop for TheRide's buses as they do for school buses. Wait for the bus to leave so that you can see in all directions before crossing the street. Please use the crosswalk.
- As the bus approaches your stop, pull the cord located between or above the windows, or push stop button to let the driver know you want to get off.
- Buses will only stop at TheRide bus stops that are marked with a bus stop sign.
- No eating, drinking or smoking of any kind while riding the bus or waiting in bus shelters.
- No radio playing, cell phone speaker or two-way radio use is allowed. Use your earphones when listening to music.
- Use your inside voice during your conversations. Refrain from using profanity.

ROUTE

# 22 Pontiac-Dhu Varren

To Blake  
Transit Center



## MONDAY-FRIDAY

Pierpont Commons 7	Plymouth Mall 6	Traver & Logan School 5	Arrowwood Hills 4	Beakes & Summit 2	Blake Transit Center 1
6:05a	6:10a	6:17a	6:25a	6:33a	6:42a
6:35a	6:40a	6:47a	6:55a	7:03a	7:12a
7:05a	7:10a	7:17a	7:25a	7:33a	7:42a
7:35a	7:40a	7:47a	7:55a	8:03a	8:12a
8:05a	8:10a	8:17a	8:25a	8:33a	8:42a
8:35a	8:40a	8:47a	8:55a	9:03a	9:12a
9:05a	9:10a	9:17a	9:25a	9:33a	9:42a
9:35a	9:40a	9:47a	9:55a	10:03a	10:12a
9:57a	10:02a	10:05a	10:12a	10:16a	10:27a
10:27a	10:32a	10:35a	10:42a	10:46a	10:57a
10:57a	11:02a	11:05a	11:12a	11:16a	11:27a
11:27a	11:32a	11:35a	11:42a	11:46a	11:57a
11:57a	12:02p	12:05p	12:12p	12:16p	12:27p
12:27p	12:32p	12:35p	12:42p	12:46p	12:57p
12:57p	1:02p	1:05p	1:12p	1:16p	1:27p
1:27p	1:32p	1:35p	1:42p	1:46p	1:57p
1:57p	2:02p	2:05p	2:12p	2:16p	2:27p
2:35p	2:40p	2:47p	2:55p	3:03p	3:12p
3:05p	3:10p	3:17p	3:25p	3:33p	3:42p
3:35p	3:40p	3:47p	3:55p	4:03p	4:12p
4:05p	4:10p	4:17p	4:25p	4:33p	4:42p
4:35p	4:40p	4:47p	4:55p	5:03p	5:12p
5:05p	5:10p	5:17p	5:25p	5:33p	5:42p
5:35p	5:40p	5:47p	5:55p	6:03p	6:12p
6:05p	6:10p	6:17p	6:25p	6:33p	6:42p
6:35p	6:40p	6:47p	6:55p	7:03p	7:12p
7:33p	7:38p	7:45p	7:53p	8:01p	8:10p
8:27p	8:32p	8:35p	8:42p	8:46p	8:57p
9:27p	9:32p	9:35p	9:42p	9:46p	9:57p
10:27p	10:32p	10:35p	10:42p	10:46p	10:57p
11:27p	11:32p	11:35p	11:42p	11:46p	11:57p

To Blake  
Transit Center

# Pontiac-Dhu Varren ROUTE 22

## SATURDAY

Pierpont Commons 7	Plymouth Mall 6	Traver & Logan School 5	Arrowwood Hills 4	Beakes & Summit 2	Blake Transit Center 1
7:00a	7:05a	7:08a	7:15a	7:19a	7:27a
7:30a	7:35a	7:38a	7:45a	7:49a	7:57a
8:00a	8:05a	8:08a	8:15a	8:19a	8:27a
8:30a	8:35a	8:38a	8:45a	8:49a	8:57a
9:00a	9:05a	9:08a	9:15a	9:19a	9:27a
9:30a	9:35a	9:38a	9:45a	9:49a	9:57a
10:00a	10:05a	10:08a	10:15a	10:19a	10:27a
10:30a	10:35a	10:38a	10:45a	10:49a	10:57a
11:00a	11:05a	11:08a	11:15a	11:19a	11:27a
11:30a	11:35a	11:38a	11:45a	11:49a	11:57a
<b>12:00p</b>	<b>12:05p</b>	<b>12:08p</b>	<b>12:15p</b>	<b>12:19p</b>	<b>12:27p</b>
<b>12:30p</b>	<b>12:35p</b>	<b>12:38p</b>	<b>12:45p</b>	<b>12:49p</b>	<b>12:57p</b>
<b>1:00p</b>	<b>1:05p</b>	<b>1:08p</b>	<b>1:15p</b>	<b>1:19p</b>	<b>1:27p</b>
<b>1:30p</b>	<b>1:35p</b>	<b>1:38p</b>	<b>1:45p</b>	<b>1:49p</b>	<b>1:57p</b>
<b>2:00p</b>	<b>2:05p</b>	<b>2:08p</b>	<b>2:15p</b>	<b>2:19p</b>	<b>2:27p</b>
<b>2:30p</b>	<b>2:35p</b>	<b>2:38p</b>	<b>2:45p</b>	<b>2:49p</b>	<b>2:57p</b>
<b>3:00p</b>	<b>3:05p</b>	<b>3:08p</b>	<b>3:15p</b>	<b>3:19p</b>	<b>3:27p</b>
<b>3:30p</b>	<b>3:35p</b>	<b>3:38p</b>	<b>3:45p</b>	<b>3:49p</b>	<b>3:57p</b>
<b>4:00p</b>	<b>4:05p</b>	<b>4:08p</b>	<b>4:15p</b>	<b>4:19p</b>	<b>4:27p</b>
<b>4:30p</b>	<b>4:35p</b>	<b>4:38p</b>	<b>4:45p</b>	<b>4:49p</b>	<b>4:57p</b>
<b>5:00p</b>	<b>5:05p</b>	<b>5:08p</b>	<b>5:15p</b>	<b>5:19p</b>	<b>5:27p</b>
<b>5:30p</b>	<b>5:35p</b>	<b>5:38p</b>	<b>5:45p</b>	<b>5:49p</b>	<b>5:57p</b>
<b>6:00p</b>	<b>6:05p</b>	<b>6:08p</b>	<b>6:15p</b>	<b>6:19p</b>	<b>6:27p</b>
<b>6:30p</b>	<b>6:35p</b>	<b>6:38p</b>	<b>6:45p</b>	<b>6:49p</b>	<b>6:57p</b>
<b>7:30p</b>	<b>7:35p</b>	<b>7:38p</b>	<b>7:45p</b>	<b>7:49p</b>	<b>7:57p</b>
<b>8:30p</b>	<b>8:35p</b>	<b>8:38p</b>	<b>8:45p</b>	<b>8:49p</b>	<b>8:57p</b>
<b>9:30p</b>	<b>9:35p</b>	<b>9:38p</b>	<b>9:45p</b>	<b>9:49p</b>	<b>9:57p</b>
<b>10:30p</b>	<b>10:35p</b>	<b>10:38p</b>	<b>10:45p</b>	<b>10:49p</b>	<b>10:57p</b>
<b>11:30p</b>	<b>11:35p</b>	<b>11:38p</b>	<b>11:45p</b>	<b>11:49p</b>	<b>11:57p</b>

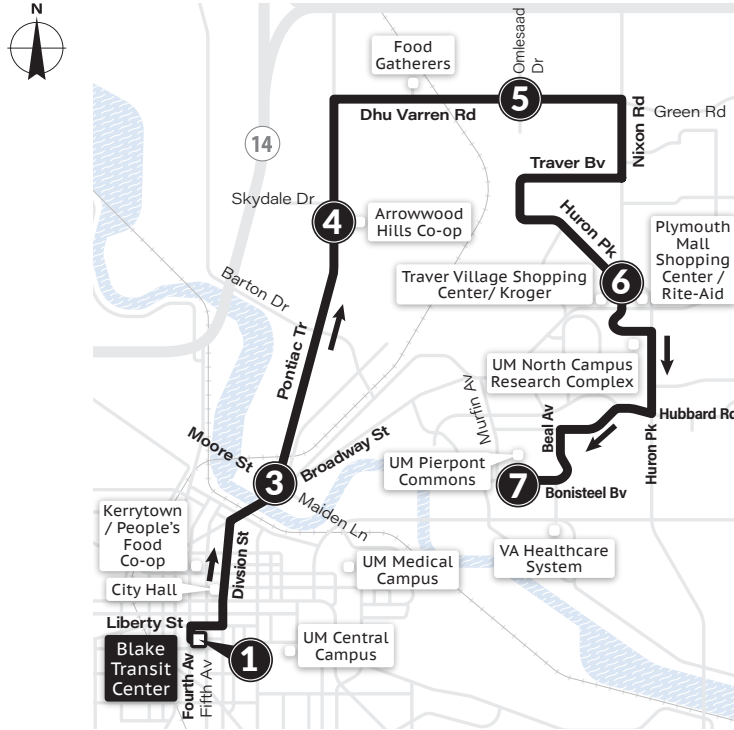
## SUNDAY

Pierpont Commons 7	Plymouth Mall 6	Traver & Logan School 5	Arrowwood Hills 4	Beakes & Summit 2	Blake Transit Center 1
8:00a	8:05a	8:08a	8:15a	8:19a	8:27a
8:30a	8:35a	8:38a	8:45a	8:49a	8:57a
9:00a	9:05a	9:08a	9:15a	9:19a	9:27a
9:30a	9:35a	9:38a	9:45a	9:49a	9:57a
10:00a	10:05a	10:08a	10:15a	10:19a	10:27a
10:30a	10:35a	10:38a	10:45a	10:49a	10:57a
11:00a	11:05a	11:08a	11:15a	11:19a	11:27a
11:30a	11:35a	11:38a	11:45a	11:49a	11:57a
<b>12:00p</b>	<b>12:05p</b>	<b>12:08p</b>	<b>12:15p</b>	<b>12:19p</b>	<b>12:27p</b>
<b>12:30p</b>	<b>12:35p</b>	<b>12:38p</b>	<b>12:45p</b>	<b>12:49p</b>	<b>12:57p</b>
<b>1:00p</b>	<b>1:05p</b>	<b>1:08p</b>	<b>1:15p</b>	<b>1:19p</b>	<b>1:27p</b>
<b>1:30p</b>	<b>1:35p</b>	<b>1:38p</b>	<b>1:45p</b>	<b>1:49p</b>	<b>1:57p</b>
<b>2:00p</b>	<b>2:05p</b>	<b>2:08p</b>	<b>2:15p</b>	<b>2:19p</b>	<b>2:27p</b>
<b>2:30p</b>	<b>2:35p</b>	<b>2:38p</b>	<b>2:45p</b>	<b>2:49p</b>	<b>2:57p</b>
<b>3:00p</b>	<b>3:05p</b>	<b>3:08p</b>	<b>3:15p</b>	<b>3:19p</b>	<b>3:27p</b>
<b>3:30p</b>	<b>3:35p</b>	<b>3:38p</b>	<b>3:45p</b>	<b>3:49p</b>	<b>3:57p</b>
<b>4:00p</b>	<b>4:05p</b>	<b>4:08p</b>	<b>4:15p</b>	<b>4:19p</b>	<b>4:27p</b>
<b>4:30p</b>	<b>4:35p</b>	<b>4:38p</b>	<b>4:45p</b>	<b>4:49p</b>	<b>4:57p</b>
<b>5:00p</b>	<b>5:05p</b>	<b>5:08p</b>	<b>5:15p</b>	<b>5:19p</b>	<b>5:27p</b>
<b>5:30p</b>	<b>5:35p</b>	<b>5:38p</b>	<b>5:45p</b>	<b>5:49p</b>	<b>5:57p</b>
<b>6:00p</b>	<b>6:05p</b>	<b>6:08p</b>	<b>6:15p</b>	<b>6:19p</b>	<b>6:27p</b>
<b>6:30p</b>	<b>6:35p</b>	<b>6:38p</b>	<b>6:45p</b>	<b>6:49p</b>	<b>6:57p</b>
<b>7:30p</b>	<b>7:35p</b>	<b>7:38p</b>	<b>7:45p</b>	<b>7:49p</b>	<b>7:57p</b>
<b>8:30p</b>	<b>8:35p</b>	<b>8:38p</b>	<b>8:45p</b>	<b>8:49p</b>	<b>8:57p</b>
<b>9:30p</b>	<b>9:35p</b>	<b>9:38p</b>	<b>9:45p</b>	<b>9:49p</b>	<b>9:57p</b>

ROUTE

# 22 Pontiac-Dhu Varren

To Pierpont Commons



MONDAY-FRIDAY					
Blake Transit Center	Pontiac & Moore	Arrowwood Hills	Traver & Logan School	Plymouth Mall	Pierpont Commons
1	3	4	5	6	7
6:30a	6:35a	6:41a	6:48a	6:51a	7:03a
7:00a	7:05a	7:11a	7:18a	7:21a	7:33a
7:30a	7:35a	7:41a	7:48a	7:51a	8:03a
8:00a	8:05a	8:11a	8:18a	8:21a	8:33a
8:30a	8:35a	8:41a	8:48a	8:51a	9:03a
9:00a	9:05a	9:11a	9:18a	9:21a	9:33a
9:30a	9:34a	9:38a	9:45a	9:48a	9:57a
10:00a	10:04a	10:08a	10:15a	10:18a	10:27a
10:30a	10:34a	10:38a	10:45a	10:48a	10:57a
11:00a	11:04a	11:08a	11:15a	11:18a	11:27a
11:30a	11:34a	11:38a	11:45a	11:48a	11:57a
12:00p	12:04p	12:08p	12:15p	12:18p	12:27p
12:30p	12:34p	12:38p	12:45p	12:48p	12:57p
1:00p	1:04p	1:08p	1:15p	1:18p	1:27p
1:30p	1:34p	1:38p	1:45p	1:48p	1:57p
2:00p	2:05p	2:11p	2:18p	2:21p	2:33p
2:30p	2:35p	2:41p	2:48p	2:51p	3:03p
3:00p	3:05p	3:11p	3:18p	3:21p	3:33p
3:30p	3:35p	3:41p	3:48p	3:51p	4:03p
4:00p	4:05p	4:11p	4:18p	4:21p	4:33p
4:30p	4:35p	4:41p	4:48p	4:51p	5:03p
5:00p	5:05p	5:11p	5:18p	5:21p	5:33p
5:30p	5:35p	5:41p	5:48p	5:51p	6:03p
6:00p	6:05p	6:11p	6:18p	6:21p	6:33p
7:00p	7:05p	7:11p	7:18p	7:21p	7:33p
8:00p	8:04p	8:08p	8:15p	8:18p	8:27p
9:00p	9:04p	9:08p	9:15p	9:18p	9:27p
10:00p	10:04p	10:08p	10:15p	10:18p	10:27p
11:00p	11:04p	11:08p	11:15p	11:18p	11:27p

To Pierpont  
Commons

# Pontiac-Dhu Varren ROUTE 22

SATURDAY					
Blake Transit Center	Pontiac & Moore	Arrowwood Hills	Traver & Logan School	Plymouth Mall	Pierpont Commons
<b>1</b>	<b>3</b>	<b>4</b>	<b>5</b>	<b>6</b>	<b>7</b>
7:00a	7:04a	7:08a	7:15a	7:18a	7:27a
7:30a	7:34a	7:38a	7:45a	7:48a	7:57a
8:00a	8:04a	8:08a	8:15a	8:18a	8:27a
8:30a	8:34a	8:38a	8:45a	8:48a	8:57a
9:00a	9:04a	9:08a	9:15a	9:18a	9:27a
9:30a	9:34a	9:38a	9:45a	9:48a	9:57a
10:00a	10:04a	10:08a	10:15a	10:18a	10:27a
10:30a	10:34a	10:38a	10:45a	10:48a	10:57a
11:00a	11:04a	11:08a	11:15a	11:18a	11:27a
11:30a	11:34a	11:38a	11:45a	11:48a	11:57a
<b>12:00p</b>	<b>12:04p</b>	<b>12:08p</b>	<b>12:15p</b>	<b>12:18p</b>	<b>12:27p</b>
<b>12:30p</b>	<b>12:34p</b>	<b>12:38p</b>	<b>12:45p</b>	<b>12:48p</b>	<b>12:57p</b>
<b>1:00p</b>	<b>1:04p</b>	<b>1:08p</b>	<b>1:15p</b>	<b>1:18p</b>	<b>1:27p</b>
<b>1:30p</b>	<b>1:34p</b>	<b>1:38p</b>	<b>1:45p</b>	<b>1:48p</b>	<b>1:57p</b>
<b>2:00p</b>	<b>2:04p</b>	<b>2:08p</b>	<b>2:15p</b>	<b>2:18p</b>	<b>2:27p</b>
<b>2:30p</b>	<b>2:34p</b>	<b>2:38p</b>	<b>2:45p</b>	<b>2:48p</b>	<b>2:57p</b>
<b>3:00p</b>	<b>3:04p</b>	<b>3:08p</b>	<b>3:15p</b>	<b>3:18p</b>	<b>3:27p</b>
<b>3:30p</b>	<b>3:34p</b>	<b>3:38p</b>	<b>3:45p</b>	<b>3:48p</b>	<b>3:57p</b>
<b>4:00p</b>	<b>4:04p</b>	<b>4:08p</b>	<b>4:15p</b>	<b>4:18p</b>	<b>4:27p</b>
<b>4:30p</b>	<b>4:34p</b>	<b>4:38p</b>	<b>4:45p</b>	<b>4:48p</b>	<b>4:57p</b>
<b>5:00p</b>	<b>5:04p</b>	<b>5:08p</b>	<b>5:15p</b>	<b>5:18p</b>	<b>5:27p</b>
<b>5:30p</b>	<b>5:34p</b>	<b>5:38p</b>	<b>5:45p</b>	<b>5:48p</b>	<b>5:57p</b>
<b>6:00p</b>	<b>6:04p</b>	<b>6:08p</b>	<b>6:15p</b>	<b>6:18p</b>	<b>6:27p</b>
<b>7:00p</b>	<b>7:04p</b>	<b>7:08p</b>	<b>7:15p</b>	<b>7:18p</b>	<b>7:27p</b>
<b>8:00p</b>	<b>8:04p</b>	<b>8:08p</b>	<b>8:15p</b>	<b>8:18p</b>	<b>8:27p</b>
<b>9:00p</b>	<b>9:04p</b>	<b>9:08p</b>	<b>9:15p</b>	<b>9:18p</b>	<b>9:27p</b>
<b>10:00p</b>	<b>10:04p</b>	<b>10:08p</b>	<b>10:15p</b>	<b>10:18p</b>	<b>10:27p</b>
<b>11:00p</b>	<b>11:04p</b>	<b>11:08p</b>	<b>11:15p</b>	<b>11:18p</b>	<b>11:27p</b>

SUNDAY					
Blake Transit Center	Pontiac & Moore	Arrowwood Hills	Traver & Logan School	Plymouth Mall	Pierpont Commons
<b>1</b>	<b>3</b>	<b>4</b>	<b>5</b>	<b>6</b>	<b>7</b>
8:00a	8:04a	8:08a	8:15a	8:18a	8:27a
8:30a	8:34a	8:38a	8:45a	8:48a	8:57a
9:00a	9:04a	9:08a	9:15a	9:18a	9:27a
9:30a	9:34a	9:38a	9:45a	9:48a	9:57a
10:00a	10:04a	10:08a	10:15a	10:18a	10:27a
10:30a	10:34a	10:38a	10:45a	10:48a	10:57a
11:00a	11:04a	11:08a	11:15a	11:18a	11:27a
11:30a	11:34a	11:38a	11:45a	11:48a	11:57a
<b>12:00p</b>	<b>12:04p</b>	<b>12:08p</b>	<b>12:15p</b>	<b>12:18p</b>	<b>12:27p</b>
<b>12:30p</b>	<b>12:34p</b>	<b>12:38p</b>	<b>12:45p</b>	<b>12:48p</b>	<b>12:57p</b>
<b>1:00p</b>	<b>1:04p</b>	<b>1:08p</b>	<b>1:15p</b>	<b>1:18p</b>	<b>1:27p</b>
<b>1:30p</b>	<b>1:34p</b>	<b>1:38p</b>	<b>1:45p</b>	<b>1:48p</b>	<b>1:57p</b>
<b>2:00p</b>	<b>2:04p</b>	<b>2:08p</b>	<b>2:15p</b>	<b>2:18p</b>	<b>2:27p</b>
<b>2:30p</b>	<b>2:34p</b>	<b>2:38p</b>	<b>2:45p</b>	<b>2:48p</b>	<b>2:57p</b>
<b>3:00p</b>	<b>3:04p</b>	<b>3:08p</b>	<b>3:15p</b>	<b>3:18p</b>	<b>3:27p</b>
<b>3:30p</b>	<b>3:34p</b>	<b>3:38p</b>	<b>3:45p</b>	<b>3:48p</b>	<b>3:57p</b>
<b>4:00p</b>	<b>4:04p</b>	<b>4:08p</b>	<b>4:15p</b>	<b>4:18p</b>	<b>4:27p</b>
<b>4:30p</b>	<b>4:34p</b>	<b>4:38p</b>	<b>4:45p</b>	<b>4:48p</b>	<b>4:57p</b>
<b>5:00p</b>	<b>5:04p</b>	<b>5:08p</b>	<b>5:15p</b>	<b>5:18p</b>	<b>5:27p</b>
<b>5:30p</b>	<b>5:34p</b>	<b>5:38p</b>	<b>5:45p</b>	<b>5:48p</b>	<b>5:57p</b>
<b>6:00p</b>	<b>6:04p</b>	<b>6:08p</b>	<b>6:15p</b>	<b>6:18p</b>	<b>6:27p</b>
<b>7:00p</b>	<b>7:04p</b>	<b>7:08p</b>	<b>7:15p</b>	<b>7:18p</b>	<b>7:27p</b>
<b>8:00p</b>	<b>8:04p</b>	<b>8:08p</b>	<b>8:15p</b>	<b>8:18p</b>	<b>8:27p</b>
<b>9:00p</b>	<b>9:04p</b>	<b>9:08p</b>	<b>9:15p</b>	<b>9:18p</b>	<b>9:27p</b>

# ROUTE 32 Miller-Maple

To Blake  
Transit Center

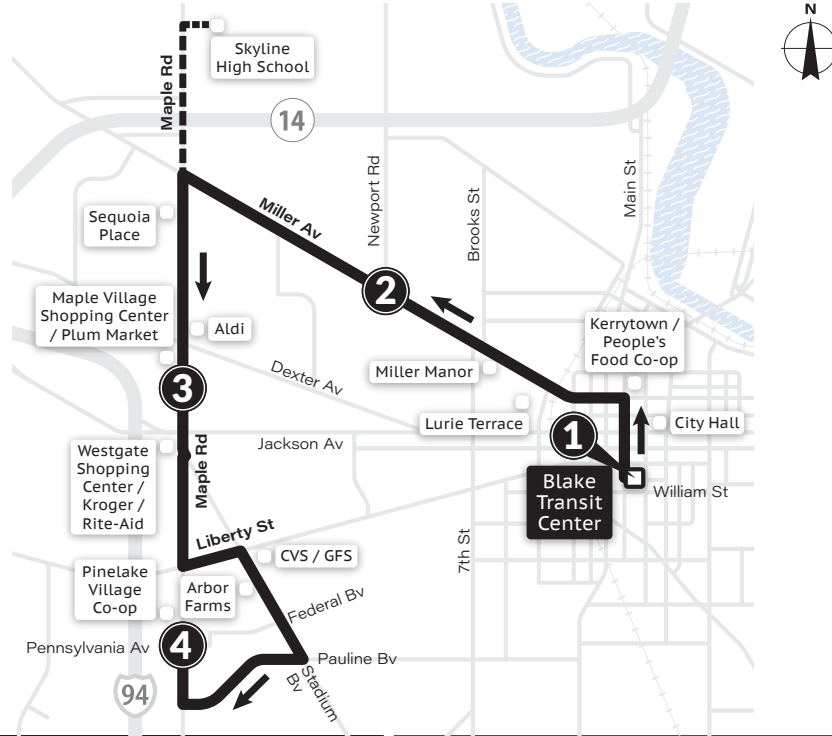


MONDAY-FRIDAY				SATURDAY			
Pennsylvania & Maple 4	Maple Village 3	Miller & Newport 2	Blake Transit Center 1	Pennsylvania & Maple 4	Maple Village 3	Miller & Newport 2	Blake Transit Center 1
6:12a	6:19a	6:23a	6:42a	8:42a	8:49a	8:53a	9:12a
6:42a	6:49a	6:53a	7:12a	9:42a	9:49a	9:53a	10:12a
7:12a	7:18a*	7:28a	7:42a	10:42a	10:49a	10:53a	11:12a
7:42a	7:48a*	7:58a	8:12a	11:42a	11:49a	11:53a	<b>12:12p</b>
8:12a	8:19a	8:23a	8:42a	<b>12:42p</b>	<b>12:49p</b>	<b>12:53p</b>	<b>1:12p</b>
8:42a	8:49a	8:53a	9:12a	<b>1:42p</b>	<b>1:49p</b>	<b>1:53p</b>	<b>2:12p</b>
9:12a	9:19a	9:23a	9:42a	<b>2:42p</b>	<b>2:49p</b>	<b>2:53p</b>	<b>3:12p</b>
9:42a	9:49a	9:53a	10:12a	<b>3:42p</b>	<b>3:49p</b>	<b>3:53p</b>	<b>4:12p</b>
10:12a	10:19a	10:23a	10:42a	<b>4:42p</b>	<b>4:49p</b>	<b>4:53p</b>	<b>5:12p</b>
10:42a	10:49a	10:53a	11:12a	<b>5:42p</b>	<b>5:49p</b>	<b>5:53p</b>	<b>6:12p</b>
11:12a	11:19a	11:23a	11:42a	<b>6:42p</b>	<b>6:49p</b>	<b>6:53p</b>	<b>7:12p</b>
11:42a	11:49a	11:53a	<b>12:12p</b>	▼ SATURDAY ONLY ▼			
<b>12:12p</b>	<b>12:19p</b>	<b>12:23p</b>	<b>12:42p</b>	<b>7:42p</b>	<b>7:49p</b>	<b>7:53p</b>	<b>8:12p</b>
<b>12:42p</b>	<b>12:49p</b>	<b>12:53p</b>	<b>1:12p</b>	<b>8:42p</b>	<b>8:49p</b>	<b>8:53p</b>	<b>9:12p</b>
<b>1:12p</b>	<b>1:19p</b>	<b>1:23p</b>	<b>1:42p</b>	<b>9:42p</b>	<b>9:49p</b>	<b>9:53p</b>	<b>10:12p</b>
<b>1:42p</b>	<b>1:49p</b>	<b>1:53p</b>	<b>2:12p</b>				
<b>2:12p</b>	<b>2:19p</b>	<b>2:23p</b>	<b>2:42p</b>				
<b>2:42p</b>	<b>2:48p*</b>	<b>2:58p</b>	<b>3:12p</b>				
<b>3:12p</b>	<b>3:18p*</b>	<b>3:28p</b>	<b>3:42p</b>				
<b>3:42p</b>	<b>3:49p</b>	<b>3:53p</b>	<b>4:12p</b>				
<b>4:12p</b>	<b>4:19p</b>	<b>4:23p</b>	<b>4:42p</b>				
<b>4:42p</b>	<b>4:49p</b>	<b>4:53p</b>	<b>5:12p</b>				
<b>5:12p</b>	<b>5:19p</b>	<b>5:23p</b>	<b>5:42p</b>				
<b>5:42p</b>	<b>5:49p</b>	<b>5:53p</b>	<b>6:12p</b>				
<b>6:12p</b>	<b>6:19p</b>	<b>6:23p</b>	<b>6:42p</b>				
<b>6:42p</b>	<b>6:49p</b>	<b>6:53p</b>	<b>7:12p</b>				
<b>7:42p</b>	<b>7:49p</b>	<b>7:53p</b>	<b>8:12p</b>				
<b>8:42p</b>	<b>8:49p</b>	<b>8:53p</b>	<b>9:12p</b>				
<b>9:42p</b>	<b>9:49p</b>	<b>9:53p</b>	<b>10:12p</b>				
<b>10:42p</b>	<b>10:49p</b>	<b>10:53p</b>	<b>11:12p</b>				

\*Trip serves Skyline High School.

To Pennsylvania  
& Maple

# Miller-Maple ROUTE 32

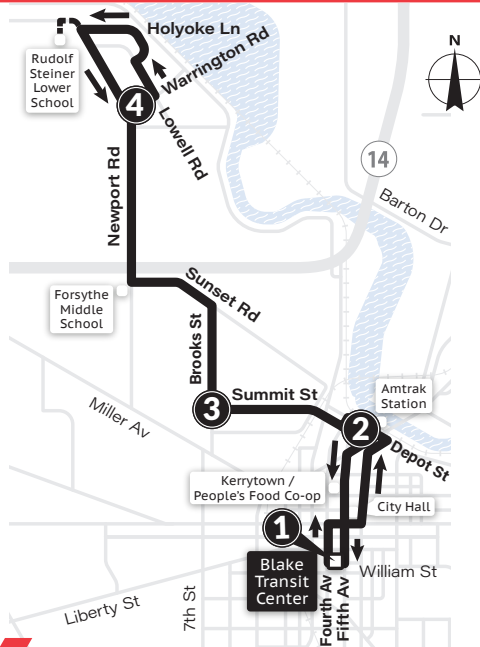


MONDAY-FRIDAY			
Blake Transit Center ①	Miller & Newport ②	Maple Village ③	Pennsylvania & Maple ④
6:45a	6:50a	6:58a	7:12a
7:15a	7:20a*	7:30a	7:42a
7:45a	7:50a*	8:00a	8:12a
8:15a	8:20a	8:28a	8:42a
8:45a	8:50a	8:58a	9:12a
9:15a	9:20a	9:28a	9:42a
9:45a	9:50a	9:58a	10:12a
10:15a	10:20a	10:28a	10:42a
10:45a	10:50a	10:58a	11:12a
11:15a	11:20a	11:28a	11:42a
11:45a	11:50a	11:58a	12:12p
12:15p	12:20p	12:28p	12:42p
12:45p	12:50p	12:58p	1:12p
1:15p	1:20p	1:28p	1:42p
1:45p	1:50p	1:58p	2:12p
2:15p	2:20p	2:28p	2:42p
2:45p	2:50p*	3:00p	3:12p
3:15p	3:20p*	3:30p	3:42p
3:45p	3:50p	3:58p	4:12p
4:15p	4:20p	4:28p	4:42p
4:45p	4:50p	4:58p	5:12p
5:15p	5:20p	5:28p	5:42p
5:45p	5:50p	5:58p	6:12p
6:15p	6:20p	6:28p	6:42p
7:15p	7:20p	7:28p	7:42p
8:15p	8:20p	8:28p	8:42p
9:15p	9:20p	9:28p	9:42p
10:15p	10:20p	10:28p	10:42p
11:15p	11:20p	11:28p	11:42p

SATURDAY			
Blake Transit Center ①	Miller & Newport ②	Maple Village ③	Pennsylvania & Maple ④
8:15a	8:20a	8:28a	8:42a
9:15a	9:20a	9:28a	9:42a
10:15a	10:20a	10:28a	10:42a
11:15a	11:20a	11:28a	11:42a
12:15p	12:20p	12:28p	12:42p
1:15p	1:20p	1:28p	1:42p
2:15p	2:20p	2:28p	2:42p
3:15p	3:20p	3:28p	3:42p
4:15p	4:20p	4:28p	4:42p
5:15p	5:20p	5:28p	5:42p
6:15p	6:20p	6:28p	6:42p
▼ SATURDAY ONLY ▼			
7:15p	7:20p	7:28p	7:42p
8:15p	8:20p	8:28p	8:42p
9:15p	9:20p	9:28p	9:42p
10:15p	10:20p	10:28p	10:42p

\*Trip serves Skyline High School.

# ROUTE 33 Newport



**No Saturday or Sunday Service**

**Use Route 22 For Alternative Service To Amtrak Station During These Times**

\*Trip serves Rudolf Steiner Lower School on Newport Rd.

## To Warrington & Newport

### MONDAY-FRIDAY

Blake Transit Center ①	Amtrak Station ②	Summit & Brooks ③	Warrington & Newport ④
6:15a	6:24a	6:28a	6:36a
6:45a	6:54a	6:58a	7:06a
7:15a	7:24a	7:28a	7:36a
7:45a	7:54a	7:58a	8:06a
8:15a	8:24a	8:28a	8:36a
8:45a	8:54a	8:58a	9:06a
9:15a	9:24a	9:28a	9:36a
9:45a	9:54a	9:58a	10:06a
10:15a	10:24a	10:28a	10:36a
10:45a	10:54a	10:58a	11:06a
11:15a	11:24a	11:28a	11:36a
11:45a	11:54a	11:58a	12:06p
12:15p	12:24p	12:28p	12:36p
12:45p	12:54p	12:58p	1:06p
1:15p	1:24p	1:28p	1:36p
1:45p	1:54p	1:58p	2:06p
2:15p	2:24p	2:28p	2:36p
2:45p	2:54p	2:58p	3:06p
3:15p	3:24p	3:28p	3:36p
3:45p	3:54p	3:58p	4:06p
4:15p	4:24p	4:28p	4:36p
4:45p	4:54p	4:58p	5:06p
5:15p	5:24p	5:28p	5:36p
5:45p	5:54p	5:58p	6:06p
6:15p	6:24p	6:28p	6:36p
6:45p	6:54p	6:58p	7:06p
7:15p	7:24p	7:28p	7:36p
8:15p	8:24p	8:28p	8:36p
9:15p	9:24p	9:28p	9:36p
10:15p	10:24p	10:28p	10:36p
11:15p	11:24p	11:28p	11:36p

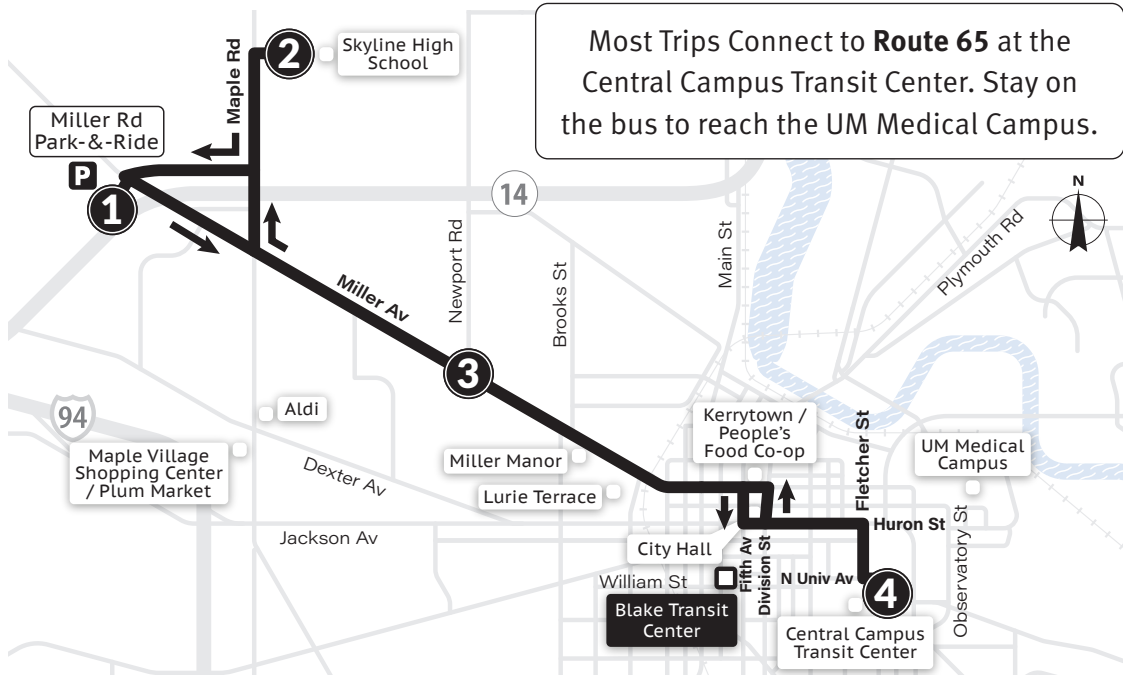
## To Blake Transit Center

### MONDAY-FRIDAY

Warrington & Newport ④	Summit & Brooks ③	Amtrak Station ②	Blake Transit Center ①
6:36a	6:47a	6:49a	6:57a
7:06a	7:17a	7:19a	7:27a
7:36a	7:47a	7:49a	7:57a
8:06a*	8:17a	8:19a	8:27a
8:36a	8:47a	8:49a	8:57a
9:06a	9:17a	9:19a	9:27a
9:36a	9:47a	9:49a	9:57a
10:06a	10:17a	10:19a	10:27a
10:36a	10:47a	10:49a	10:57a
11:06a	11:17a	11:19a	11:27a
11:36a	11:47a	11:49a	11:57a
12:06p	12:17p	12:19p	12:27p
12:36p	12:47p	12:49p	12:57p
1:06p	1:17p	1:19p	1:27p
1:36p	1:47p	1:49p	1:57p
2:06p	2:17p	2:19p	2:27p
2:36p	2:47p	2:49p	2:57p
3:06p	3:17p	3:19p	3:27p
3:36p*	3:47p	3:49p	3:57p
4:06p	4:17p	4:19p	4:27p
4:36p	4:47p	4:49p	4:57p
5:06p	5:17p	5:19p	5:27p
5:36p	5:47p	5:49p	5:57p
6:06p	6:17p	6:19p	6:27p
6:36p	6:47p	6:49p	6:57p
7:06p	7:17p	7:19p	7:27p
7:36p	7:47p	7:49p	7:57p
8:36p	8:47p	8:49p	8:57p
9:36p	9:47p	9:49p	9:57p
10:36p	10:47p	10:49p	10:57p
11:36p	11:47p	11:49p	11:57p



# ROUTE 61 UM-Miller



## To Central Campus Transit Center

MONDAY-FRIDAY		
Miller Rd Park-&-Ride Lot <b>1</b>	Miller & Newport <b>3</b>	Central Campus Transit Ctr <b>4</b>
6:15a	6:17a	6:35a*
6:45a	6:47a	7:05a
7:15a	7:17a	7:35a
7:45a	7:47a	8:05a
8:15a	8:17a	8:35a
8:45a	8:47a	9:05a
9:15a	9:17a	9:35a
9:45a	9:47a	10:05a
10:15a	10:17a	10:35a
10:45a	10:47a	11:05a
11:15a	11:17a	11:35a
11:45a	11:47a	12:05p
12:15p	12:17p	12:35p
12:45p	12:47p	1:05p
1:15p	1:17p	1:35p
1:45p	1:47p	2:05p
2:15p	2:17p	2:35p
2:45p	2:47p	3:05p
3:15p	3:17p	3:35p
3:45p	3:47p	4:05p
4:15p	4:17p	4:35p
4:45p	4:47p	5:05p
5:15p	5:17p	5:35p
5:45p	5:47p	6:05p
6:15p	6:17p	6:35p
6:45p	6:47p	7:05p

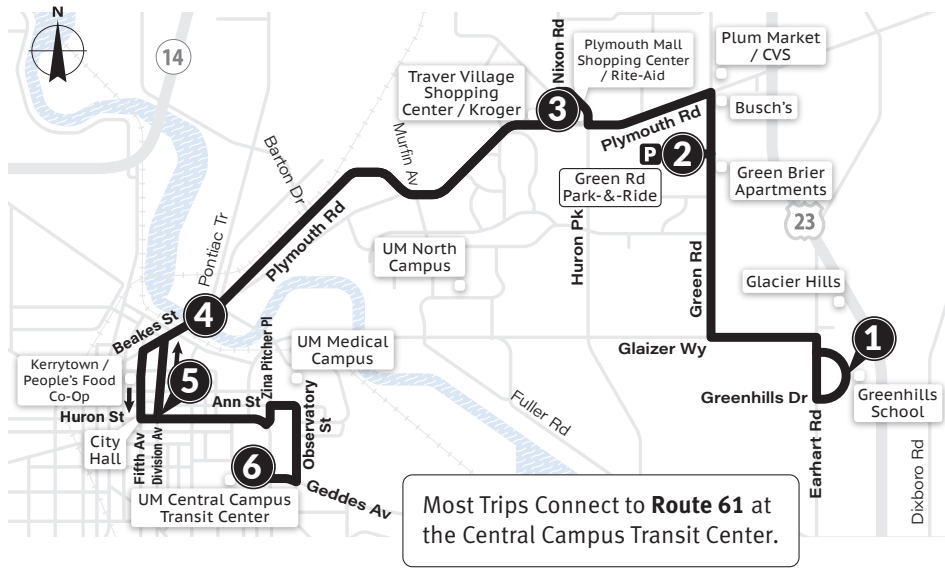
## To Miller Rd Park & Ride Lot

MONDAY-FRIDAY			
Central Campus Transit Ctr <b>4</b>	Miller & Newport <b>3</b>	Skyline High School <b>2</b>	Miller Rd Park-&-Ride Lot <b>1</b>
6:52a*	6:59a	7:05a	7:12a
7:22a	7:29a	7:35a	7:42a
7:52a	7:59a	8:05a	8:12a
8:22a	8:29a	8:35a	8:42a
8:52a	8:59a	9:05a	9:12a
9:22a	9:29a	9:35a	9:42a
9:52a	9:59a	10:05a	10:12a
10:22a	10:29a	10:35a	10:42a
10:52a	10:59a	11:05a	11:12a
11:22a	11:29a	11:35a	11:42a
11:52a	11:59a	12:05p	12:12p
12:22p	12:29p	12:35p	12:42p
12:52p	12:59p	1:05p	1:12p
1:22p	1:29p	1:35p	1:42p
1:52p	1:59p	2:05p	2:12p
2:22p	2:29p	2:35p	2:42p
2:52p	2:59p	3:05p	3:12p
3:22p	3:29p	3:35p	3:42p
3:52p	3:59p	4:05p	4:12p
4:22p	4:29p	4:35p	4:42p
4:52p	4:59p	5:05p	5:12p
5:22p	5:29p	5:35p	5:42p
5:52p	5:59p	6:05p	6:12p
6:22p	6:29p	6:35p	6:42p
6:52p	6:59p	7:05p	7:12p

\*Trip does NOT connect to Route 65.

**No Saturday or Sunday Service**

# UM-Plymouth-Greenhills ROUTE 65



## To Greenhills

## To Central Campus Transit Center

MONDAY-FRIDAY					MONDAY-FRIDAY				
Central Campus Transit Ctr	Division & Huron	Plymouth Mall	Green Rd Park & Ride	Greenhills	Greenhills	Green Rd Park & Ride	Plymouth Mall	Broadway & Swift	Central Campus Transit Ctr
6	5	3	2	1	1	2	3	4	6
6:35a	6:41a	6:53a	6:58a	7:10a	6:43a	6:49a	6:53a	7:02a	7:22a
7:05a	7:11a	7:23a	7:28a	7:40a	7:13a	7:19a	7:23a	7:32a	7:52a
7:35a	7:41a	7:53a	7:58a	8:10a	7:43a	7:49a	7:53a	8:02a	8:22a
8:05a	8:11a	8:23a	8:28a	8:40a	8:13a	8:19a	8:23a	8:32a	8:52a
8:35a	8:41a	8:53a	8:58a	9:10a	8:43a	8:49a	8:53a	9:02a	9:22a
9:05a	9:11a	9:23a	9:28a	9:40a	9:13a	9:19a	9:23a	9:32a	9:52a
9:35a	9:41a	9:53a	9:58a	10:10a	9:43a	9:49a	9:53a	10:02a	10:22a
10:05a	10:11a	10:23a	10:28a	10:40a	10:13a	10:19a	10:23a	10:32a	10:52a
10:35a	10:41a	10:53a	10:58a	11:10a	10:43a	10:49a	10:53a	11:02a	11:22a
11:05a	11:11a	11:23a	11:28a	11:40a	11:13a	11:19a	11:23a	11:32a	11:52a
11:35a	11:41a	11:53a	11:58a	12:10p	11:43a	11:49a	11:53a	12:02p	12:22p
12:05p	12:11p	12:23p	12:28p	12:40p	12:13p	12:19p	12:23p	12:32p	12:52p
12:35p	12:41p	12:53p	12:58p	1:10p	12:43p	12:49p	12:53p	1:02p	1:22p
1:05p	1:11p	1:23p	1:28p	1:40p	1:13p	1:19p	1:23p	1:32p	1:52p
1:35p	1:41p	1:53p	1:58p	2:10p	1:43p	1:49p	1:53p	2:02p	2:22p
2:05p	2:11p	2:23p	2:28p	2:40p	2:13p	2:19p	2:23p	2:32p	2:52p
2:35p	2:41p	2:53p	2:58p	3:10p	2:43p	2:49p	2:53p	3:02p	3:22p
3:05p	3:11p	3:23p	3:28p	3:40p	3:13p	3:19p	3:23p	3:32p	3:52p
3:35p	3:41p	3:53p	3:58p	4:10p	3:43p	3:49p	3:53p	4:02p	4:22p
4:05p	4:11p	4:23p	4:28p	4:40p	4:13p	4:19p	4:23p	4:32p	4:52p
4:35p	4:41p	4:53p	4:58p	5:10p	4:43p	4:49p	4:53p	5:02p	5:22p
5:05p	5:11p	5:23p	5:28p	5:40p	5:13p	5:19p	5:23p	5:32p	5:52p
5:35p	5:41p	5:53p	5:58p	6:10p	5:43p	5:49p	5:53p	6:02p	6:22p
6:05p	6:11p	6:23p	6:28p	6:40p	6:13p	6:19p	6:23p	6:32p	6:52p
6:35p	6:41p	6:53p	6:58p	7:10p	6:43p	6:49p	6:53p	7:02p	7:22p*
7:05p	7:11p	7:23p	7:28p	7:40p	7:13p	7:19p	7:23p	7:32p	7:52p*
7:35p	7:41p	7:53p	7:58p	8:10p	7:43p	7:49p	7:53p	8:02p	8:22p*
8:05p	8:11p	8:23p	8:28p	8:40p					
8:35p	8:41p	8:53p	8:58p	9:10p					

\*Trip does NOT connect to Route 61

**No Saturday or Sunday Service**