

# Livermore Valley Joint Unified School District Draft Maps Discussion

November 18,  
2024

# Districting Process

---

Step	Description
<b>Two Initial Hearings</b> October 15 & 17	Held prior to release of draft maps. Education and to solicit input on the composition of districts.
<b>Release draft maps</b>	Maps must be posted at least 7 days prior to 3 <sup>rd</sup> hearing.
<b>Two hearings on draft maps</b> November 7 & 18	Two meetings to discuss and revise the draft maps and to discuss the election sequence.
<b>Map adoption</b> December 17	Map adopted via ordinance or resolution. Final map must be posted at least 7 days prior to adoption.
<b>County Committee Hearing and Vote</b> TBD	County Committee on School District Organization holds a public hearing and votes on whether to approve the change to by-area elections.

# Districting Rules and Goals

## 1. Federal Laws

**Equal Population**  
**Federal Voting Rights Act**  
**No Racial Gerrymandering**



## 2. California Criteria

*In prioritized order:*

1. **Geographically contiguous**
2. **Avoid division of neighborhoods and “communities of interest”**  
(Socio-economic geographic areas that should be kept together)
3. **Avoid division of Cities and Census Designated Places**
4. **Easily identifiable boundaries**
5. **Compact**  
(Do not bypass one group of people to get to a more distant group of people)

## 2. California Prohibition

“Shall not adopt election district boundaries for the purpose of favoring or discriminating against an incumbent, political candidate, or political party.”

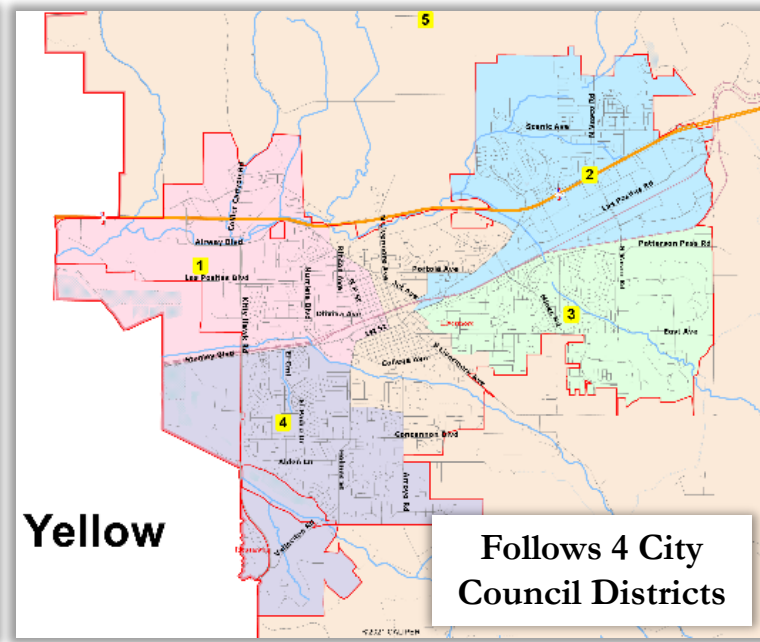
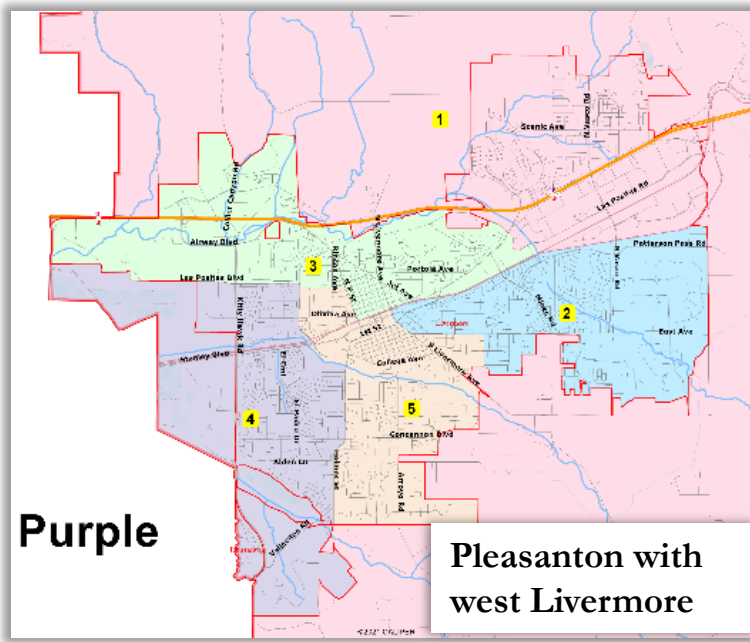
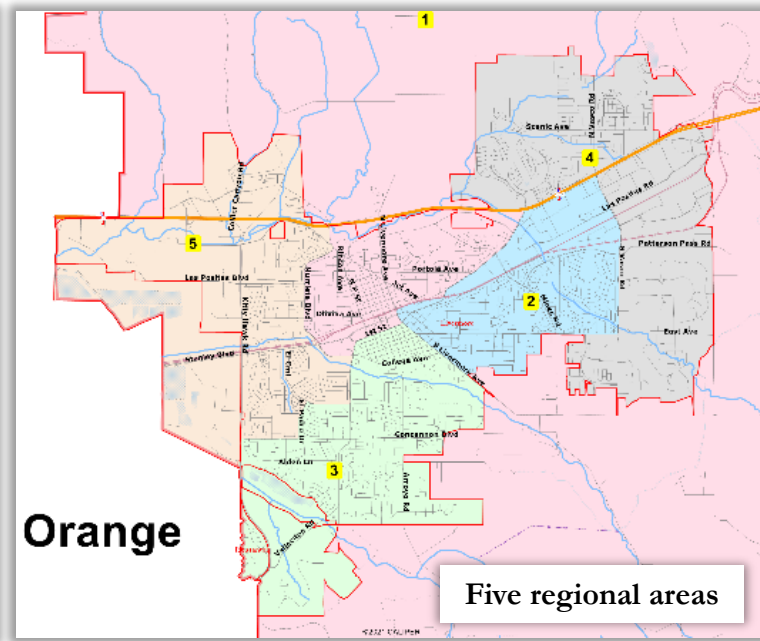
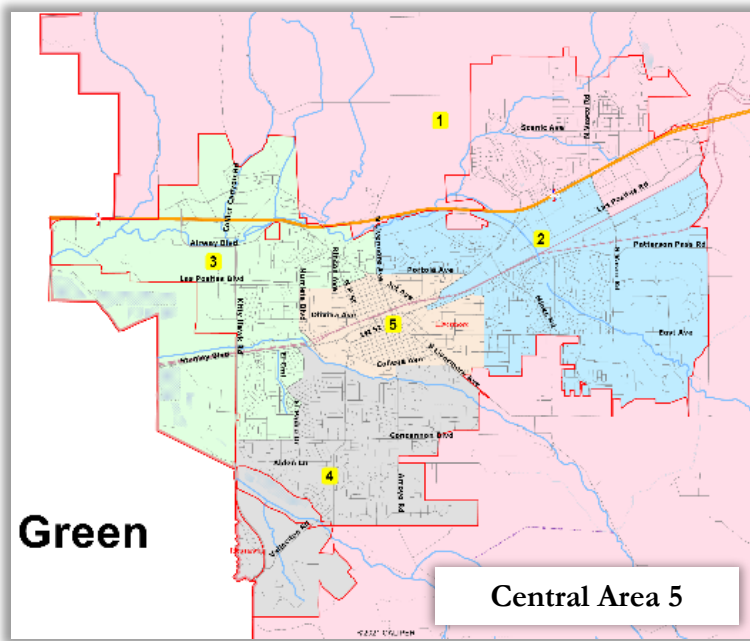
## 3. Other Traditional Redistricting Principles

**Future population growth**

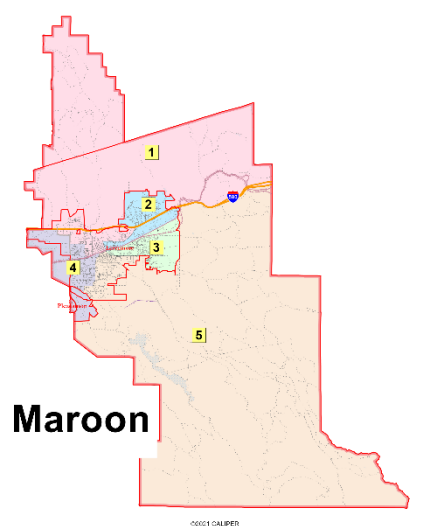
# Draft Maps

- Four original maps
  - ▣ Green
  - ▣ Orange
  - ▣ Purple
  - ▣ Yellow
- Three new/revised maps
  - ▣ aimed at focusing on major north-south roads and Stanley Blvd / 1<sup>st</sup> Street as dividers, with rural areas divided
  - ▣ Maroon
  - ▣ Tan
  - ▣ Olive
  
- All seven are available for public and Board consideration

# Initial Maps





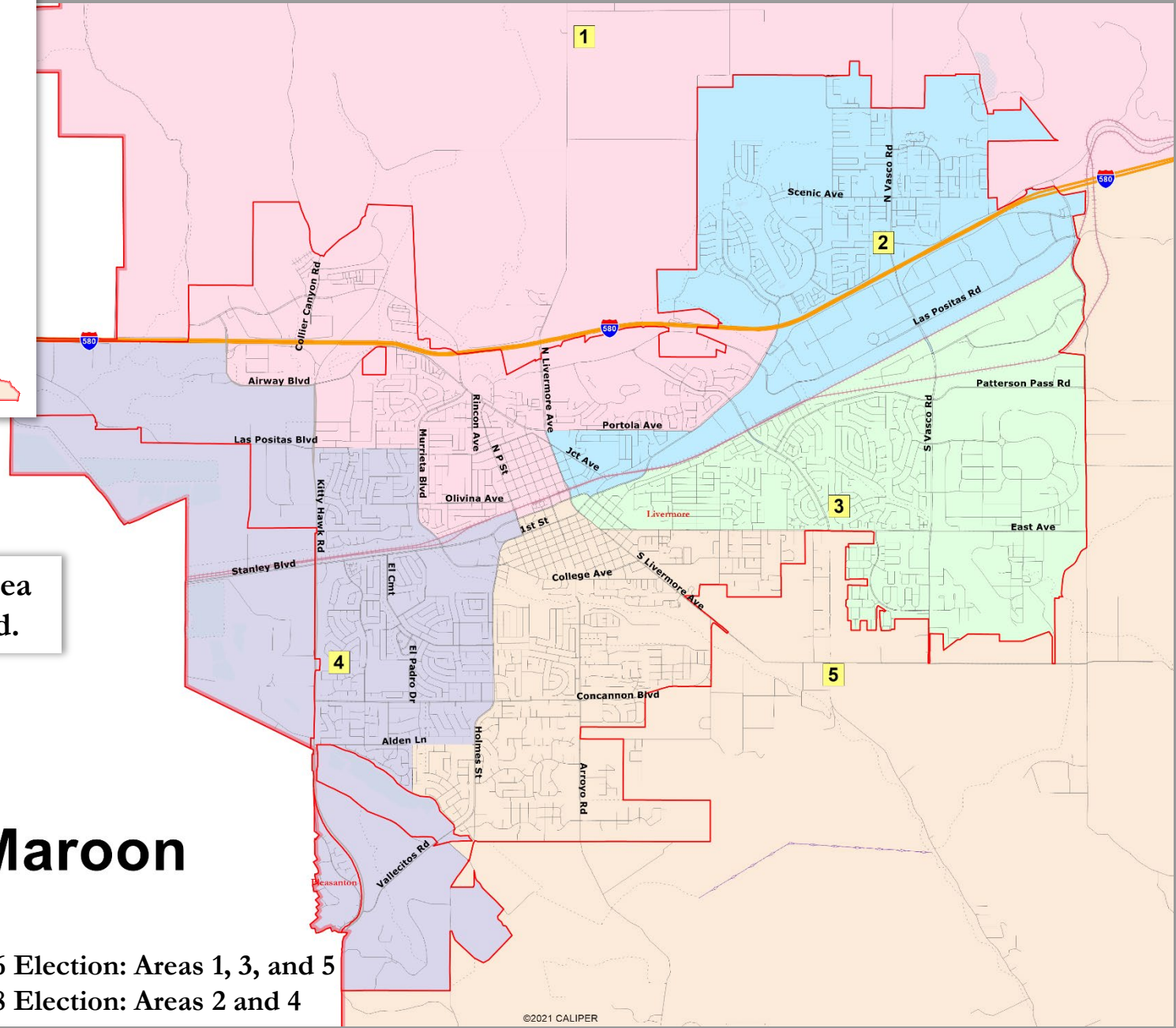


**Maroon**

**Western Trustee Area  
crosses the railroad.**

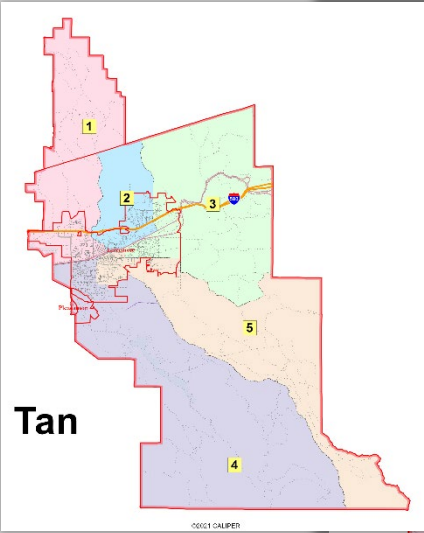
**Maroon**

2026 Election: Areas 1, 3, and 5  
2028 Election: Areas 2 and 4



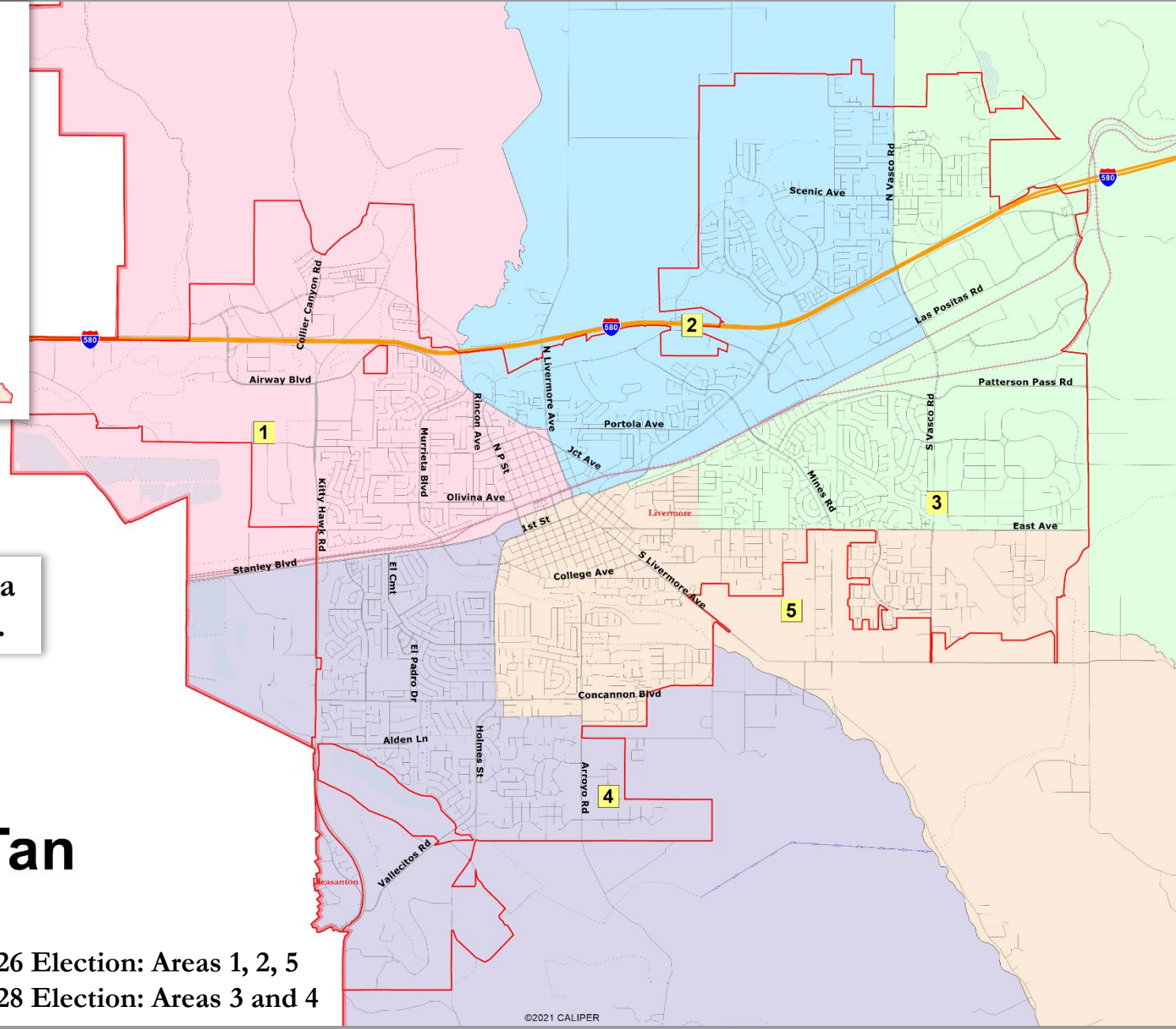
©2021 CALIPER





Tan

©2021 CALIPER



Eastern Trustee Area crosses the railroad.

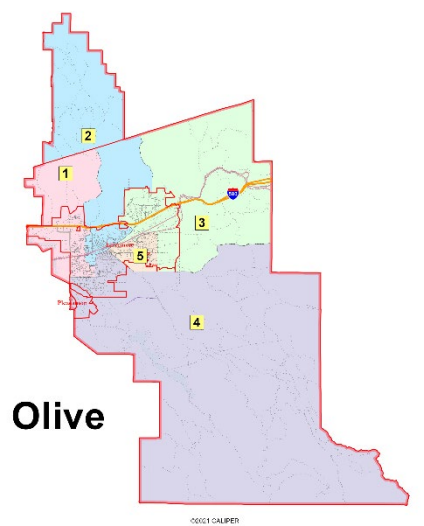
Tan

2026 Election: Areas 1, 2, 5  
2028 Election: Areas 3 and 4

©2021 CALIPER

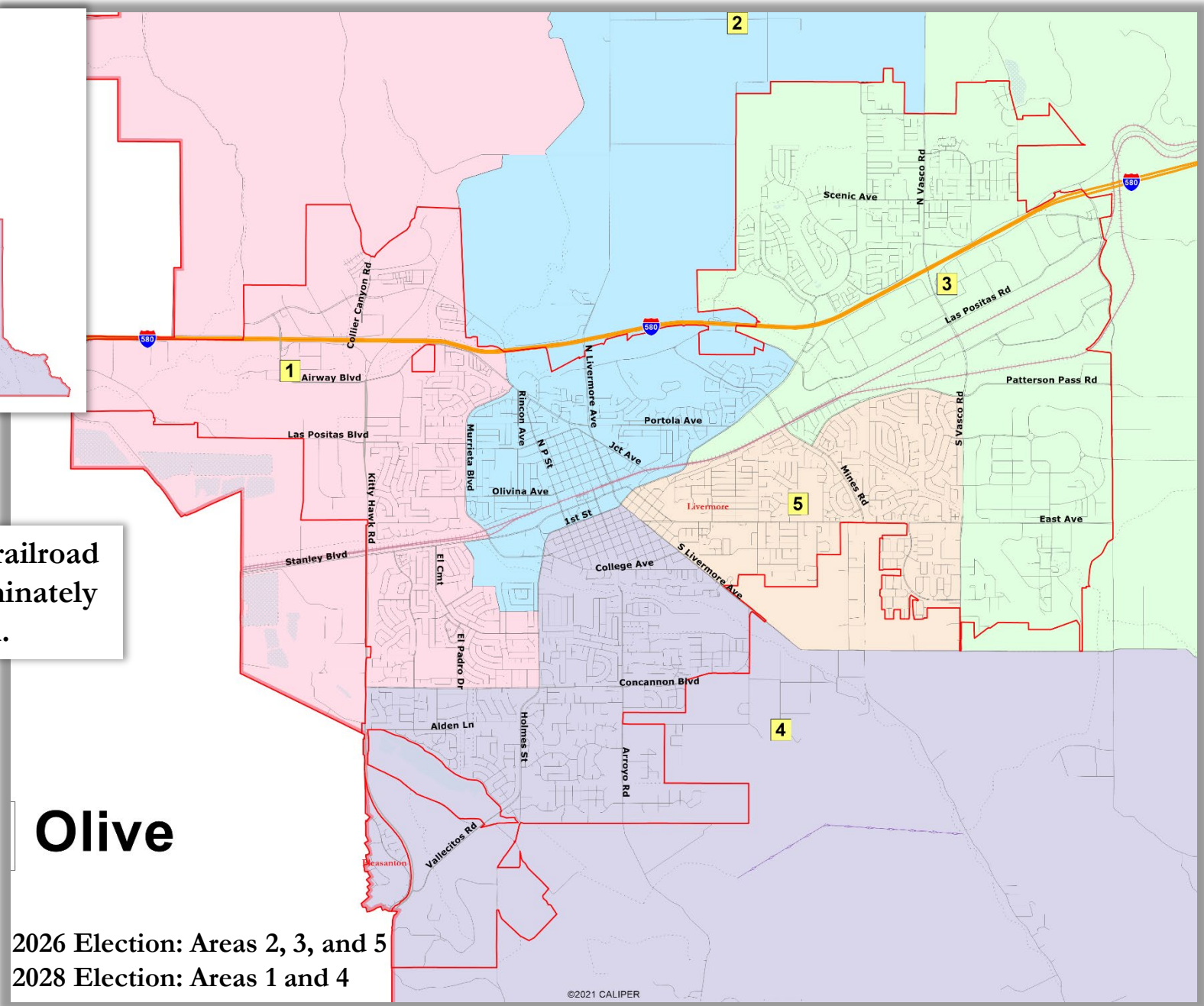






Olive

All 3 cross the railroad but are predominately northern.



Olive

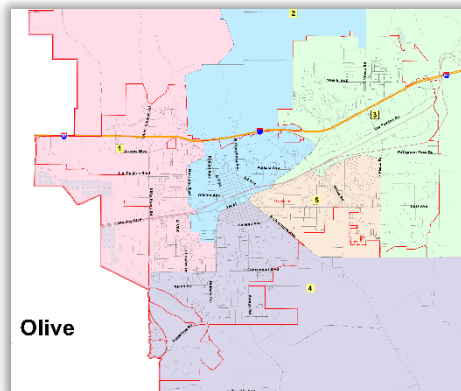
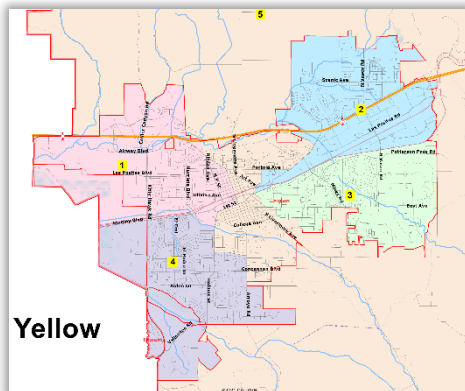
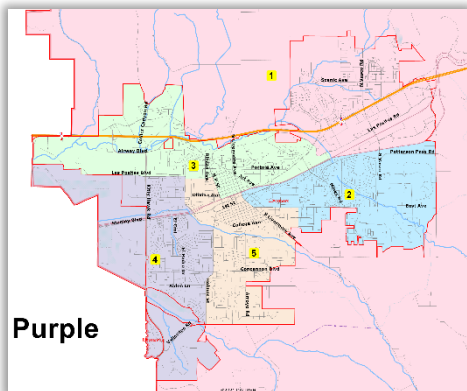
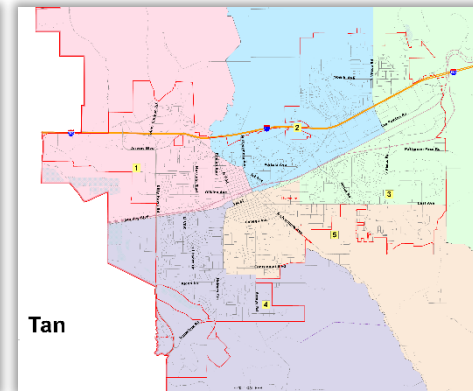
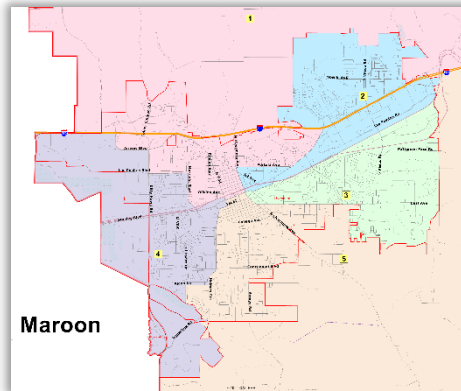
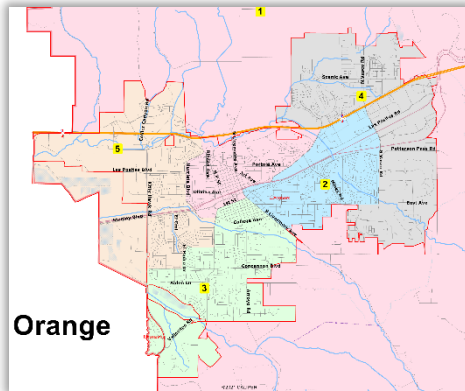
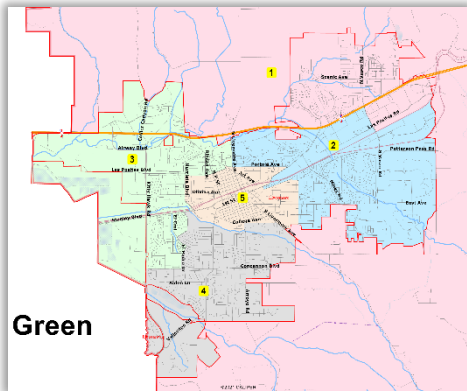
2026 Election: Areas 2, 3, and 5  
2028 Election: Areas 1 and 4





# Discussion / Feedback

- What do you like or dislike about the various maps?
- What possible changes would improve the maps?



Most maps can rotate between a two-way, four-way, or five-way split of the rural areas.

# Share Your Thoughts

---

## Website

[www.livermoreschools.org](http://www.livermoreschools.org)

## Phone

925-606-3200

## Email

[communityengagement@lvjUSD.org](mailto:communityengagement@lvjUSD.org)