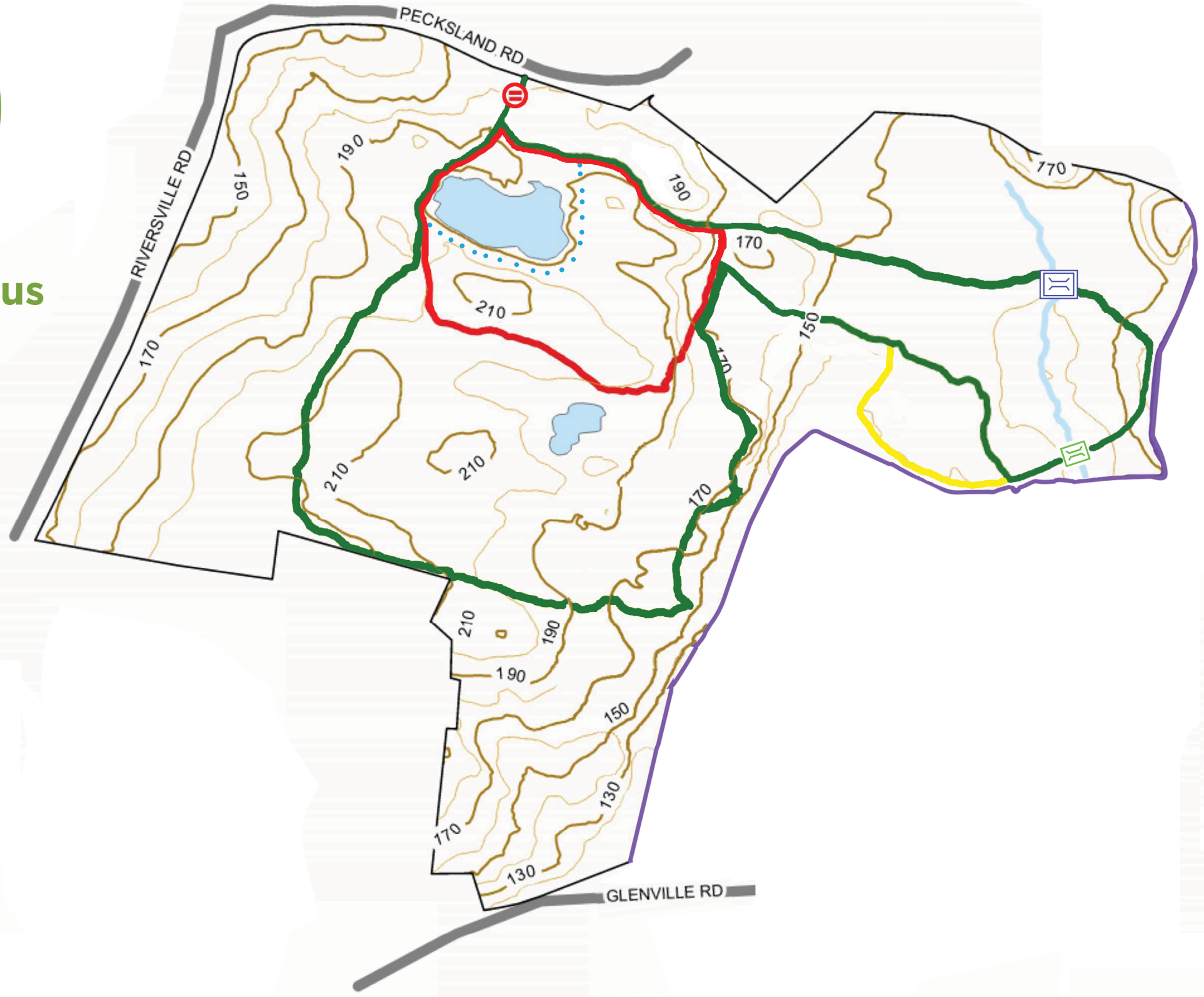








Glenville Campus Trail Map




Points

-  Seasonal Passage
-  Bridge
-  Entrance
-  Property Boundary

Trails

-  Main Trail
-  Proposed Connector
-  Fern Horseshoe
-  Proposed Pond Trail
-  Inner Connector



Data Sources:
 Redniss & Mead, Town of Greenwich GIS
 Trails produced by Paul W. La Bella using a handheld GPS
 NAD 1983 StatePlane Connecticut FIPS 0600 Feet