

CURRENT (AS IS)

School	GADOE FTE	2024-25		2025-26		2026-27		2027-28	
		Enrolled	# CR Need Less Bldg.*	Projected	# CR Need Less Bldg.*	Projected	# CR Need Less Bldg.*	Projected	# CR Need Less Bldg.*
BROOKVIEW ES	550	420	0	392	-2	379	-1	371	-2
COLLEGE PARK ES	850	488	-10	457	-13	438	-13	423	-14
CONLEY HILLS ES*	700	368	-12	374	-17	365	-19	354	-19
HAPEVILLE ES	825	533	-6	510	-9	504	-9	495	-9
HILLIARD, ASA ES	850	463	-11	441	-14	424	-15	407	-15
HOLMES, HAMILTON ES	950	586	-17	563	-18	570	-17	556	-19
PARKLANE ES	625	351	-7	353	-8	350	-8	357	-8
ES TOTAL	5,350	3,209	-63	3,089	-81	3,030	-82	2,963	-86

*Data notes: Projection figures subject to change with release of second semester enrollment figures in early 2025; FTE is for 2024-25, Conley Hills ES replacement school set to open in 2025-26 with FTE of 850

ALTERNATIVE PLAN A

School	GADOE FTE	2024-25		2025-26		2026-27		2027-28	
		Enrolled	# CR Need Less Bldg.*	Projected	# CR Need Less Bldg.*	Projected	# CR Need Less Bldg.*	Projected	# CR Need Less Bldg.*
BROOKVIEW ES	550	420	0	392	-2	379	-1	371	-2
COLLEGE PARK ES	850	488	-10	503	-11	478	-11	458	-13
CONLEY HILLS ES*	700	368	-12	463	-10	455	-9	439	-10
HAPEVILLE ES	825	533	-6	632	-3	628	-4	628	-4
HILLIARD, ASA ES	850	463	-11	441	-14	424	-15	407	-15
HOLMES, HAMILTON ES	950	586	-17	563	-14	569	-14	562	-14
PARKLANE ES	625	351	-7	0	0	0	0	0	0
ES TOTAL	5,350	3,209	-63	2,993	-54	2,934	-54	2,865	-58

ALTERNATIVE PLAN B

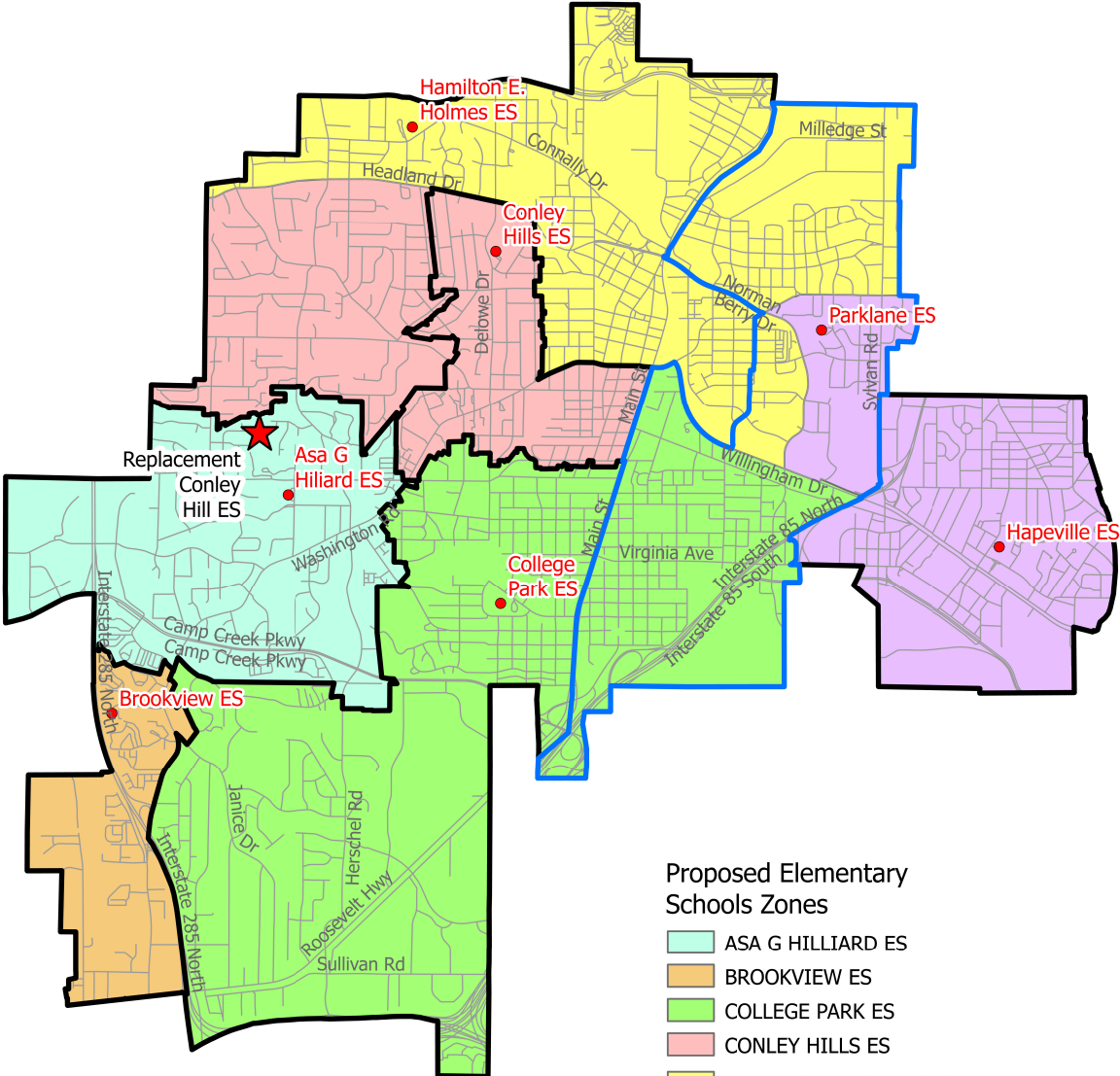
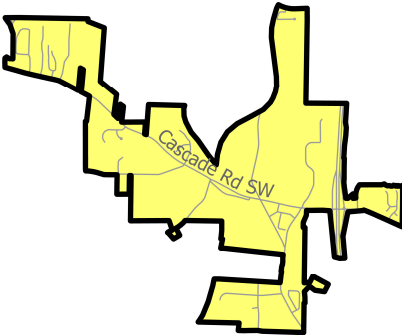
School	GADOE FTE	2024-25		2025-26		2026-27		2027-28	
		Enrolled	# CR Need Less Bldg.*	Projected	# CR Need Less Bldg.*	Projected	# CR Need Less Bldg.*	Projected	# CR Need Less Bldg.*
BROOKVIEW ES	550	420	0	392	-2	379	-1	371	-2
COLLEGE PARK ES	850	488	-10	457	-13	438	-13	423	-14
CONLEY HILLS ES*	700	368	-12	499	-8	493	-9	474	-9
HAPEVILLE ES	825	533	-6	556	-6	544	-7	531	-7
HILLIARD, ASA ES	850	463	-11	441	-14	424	-15	407	-15
HOLMES, HAMILTON ES	950	586	-17	649	-7	657	-7	660	-7
PARKLANE ES	625	351	-7	0	0	0	0	0	0
ES TOTAL	5,350	3,209	-63	2,993	-50	2,934	-52	2,865	-54

ALTERNATIVE PLAN C

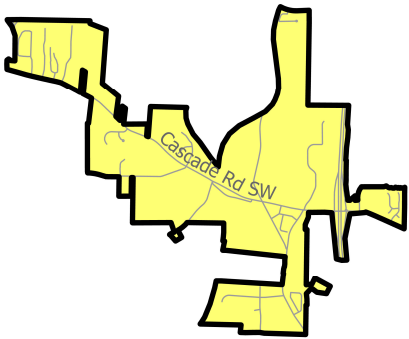
School	GADOE FTE	2024-25		2025-26		2026-27		2027-28	
		Enrolled	# CR Need Less Bldg.*	Projected	# CR Need Less Bldg.*	Projected	# CR Need Less Bldg.*	Projected	# CR Need Less Bldg.*
BROOKVIEW ES	550	420	0	347	-4	342	-2	338	-4
COLLEGE PARK ES	850	488	-10	542	-8	522	-9	516	-8
CONLEY HILLS ES*	700	368	-12	459	-10	453	-11	434	-11
HAPEVILLE ES	825	533	-6	541	-7	532	-8	519	-8
HILLIARD, ASA ES	850	463	-11	454	-15	429	-15	398	-16
HOLMES, HAMILTON ES	950	586	-17	649	-7	657	-7	660	-7
PARKLANE ES	625	351	-7	0	0	0	0	0	0
ES TOTAL	5,350	3,209	-63	2,993	-51	2,934	-52	2,865	-54

*Data notes for plans A, B, and C: Projection figures subject to change with release of second semester enrollment figures in early 2025; FTE is for 2024-25, Conley Hills ES replacement school set to open in 2025-26 with FTE of 850; Projection figures subject to change with release of second semester enrollment figures in early 2025; Projected enrollment does not include students at Parklane ES coming from outside its attendance zone or pre-k students whose new building location is to be determined

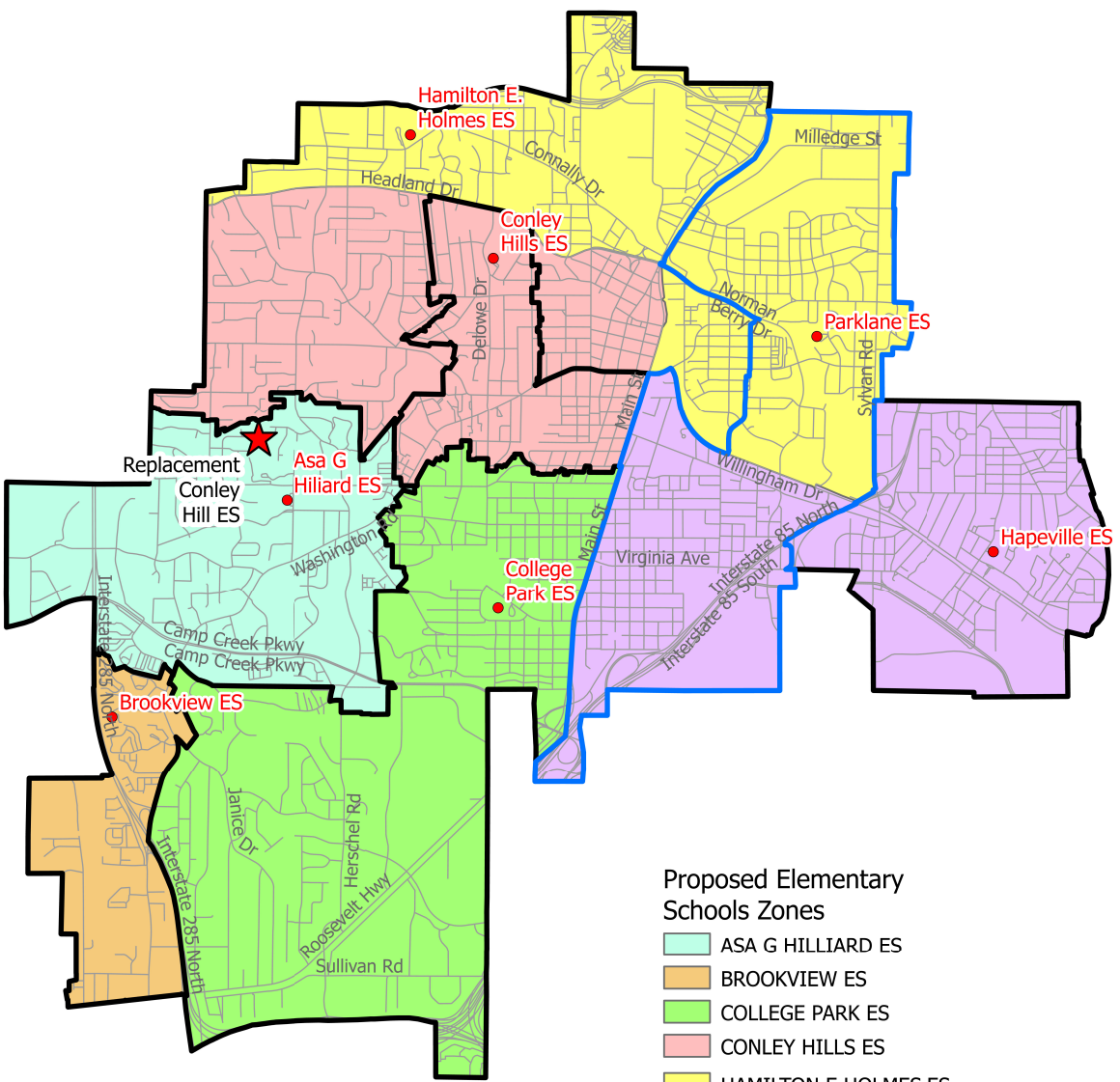
Alternative Plan A



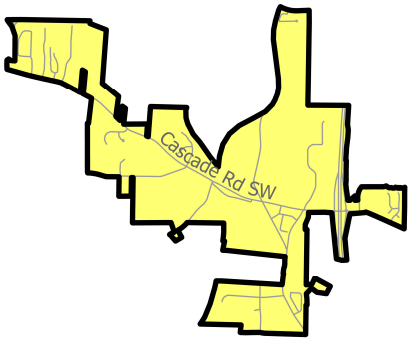
- Proposed Elementary Schools Zones**
- ASA G HILLIARD ES
 - BROOKVIEW ES
 - COLLEGE PARK ES
 - CONLEY HILLS ES
 - HAMILTON E HOLMES ES
 - HAPEVILLE ES
 - Current Elementary School Zones
 - Parklane Elementary School Zone
 - Elementary School



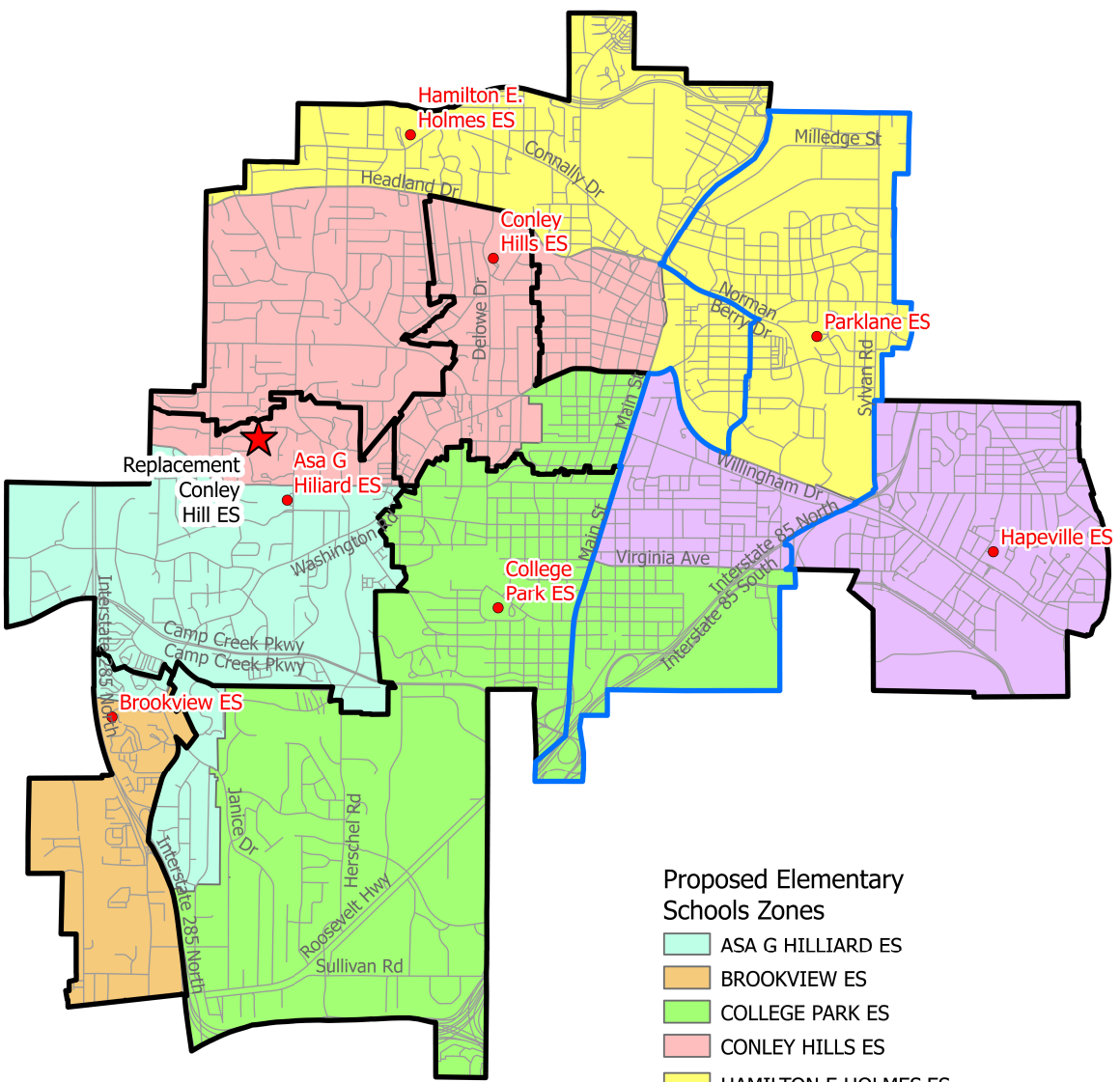
Alternative Plan B



- Proposed Elementary Schools Zones**
- ASA G HILLIARD ES
 - BROOKVIEW ES
 - COLLEGE PARK ES
 - CONLEY HILLS ES
 - HAMILTON E HOLMES ES
 - HAPEVILLE ES
- Legend:**
- Current Elementary School Zones
 - Parklane Elementary School Zone
 - Elementary School



Alternative Plan C



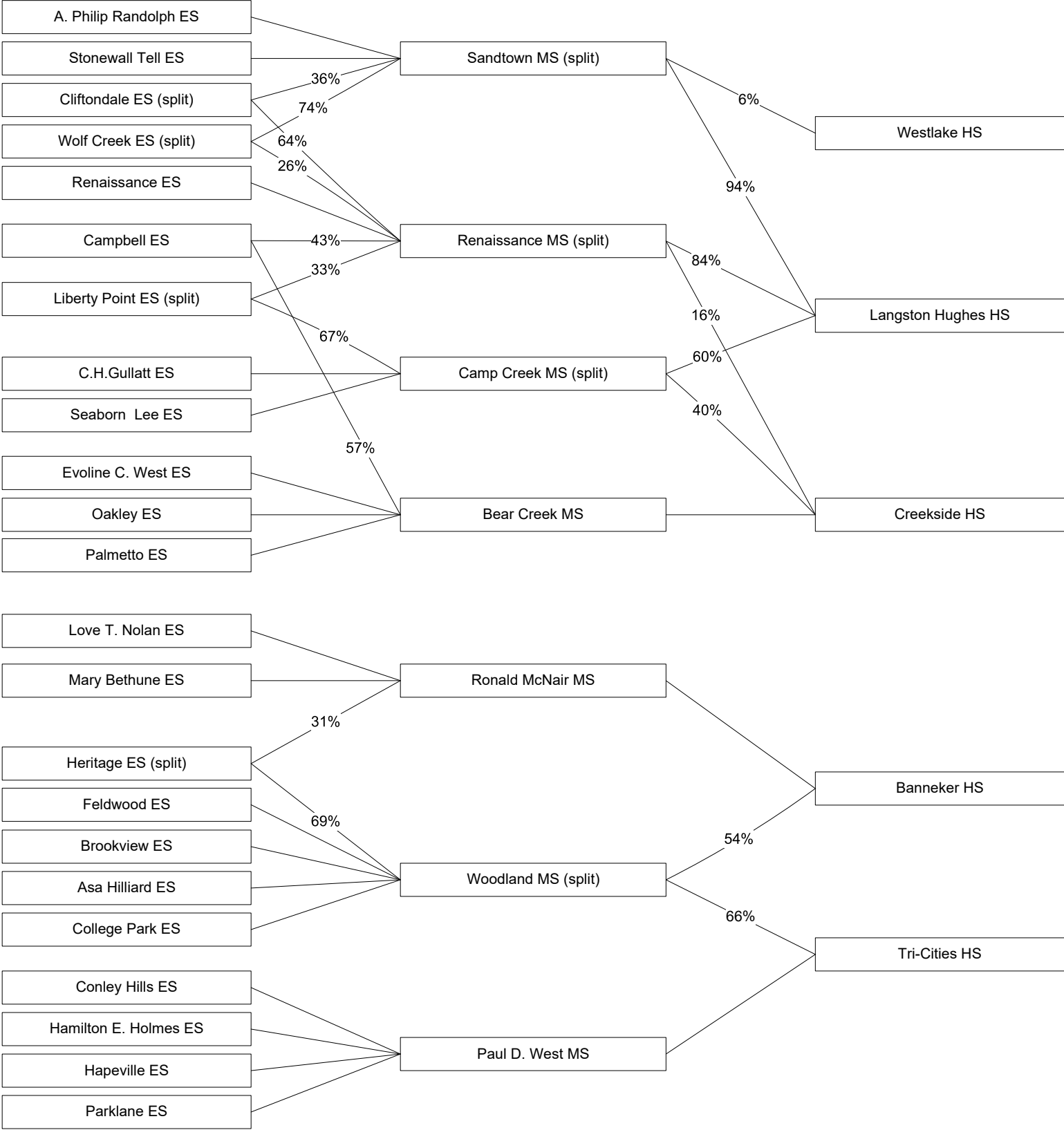
- Proposed Elementary Schools Zones**
- ASA G HILLIARD ES
 - BROOKVIEW ES
 - COLLEGE PARK ES
 - CONLEY HILLS ES
 - HAMILTON E HOLMES ES
 - HAPEVILLE ES
- Legend:**
- Current Elementary School Zones
 - Parklane Elementary School Zone
 - Elementary School

FCS SCHOOL FEEDER PATTERNS SOUTH FULTON 2024-25

Elementary Schools

Middle Schools

High Schools

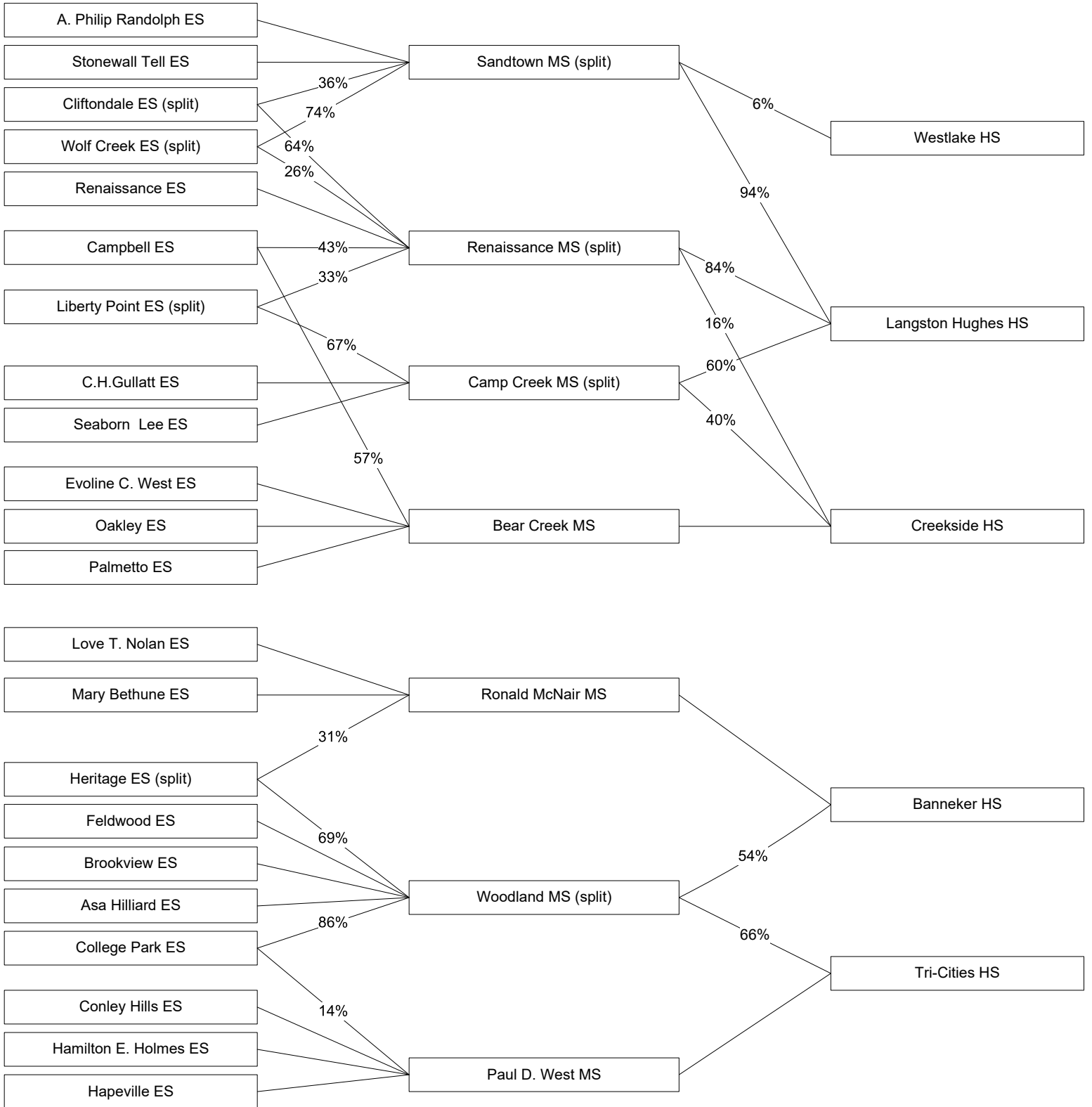


FCS SCHOOL FEEDER PATTERNS SOUTH FULTON (Alternative Plan A) 2025-26

Elementary Schools

Middle Schools

High Schools

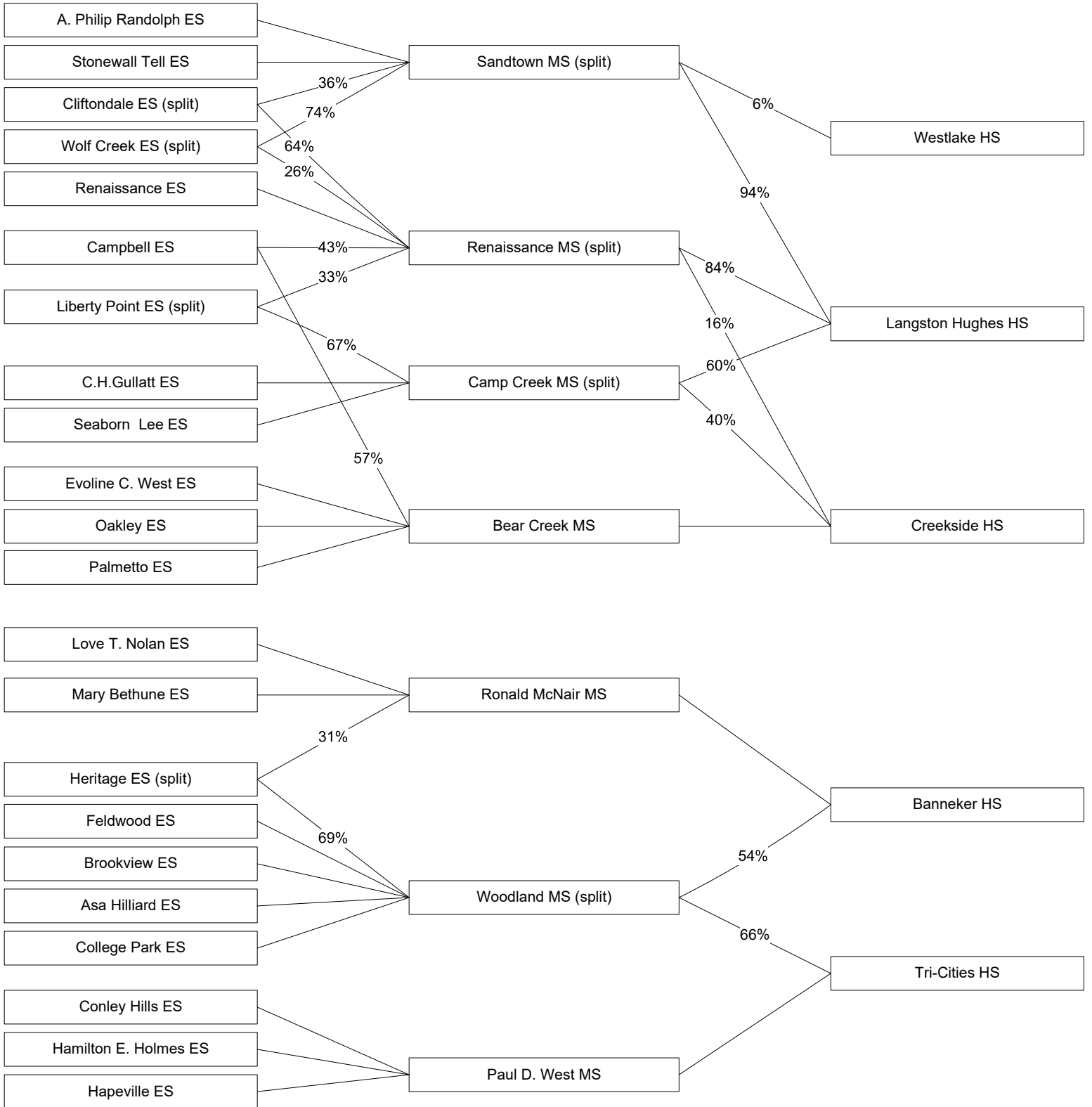


FCS SCHOOL FEEDER PATTERNS SOUTH FULTON (Alternative Plan B) 2025-26

Elementary Schools

Middle Schools

High Schools

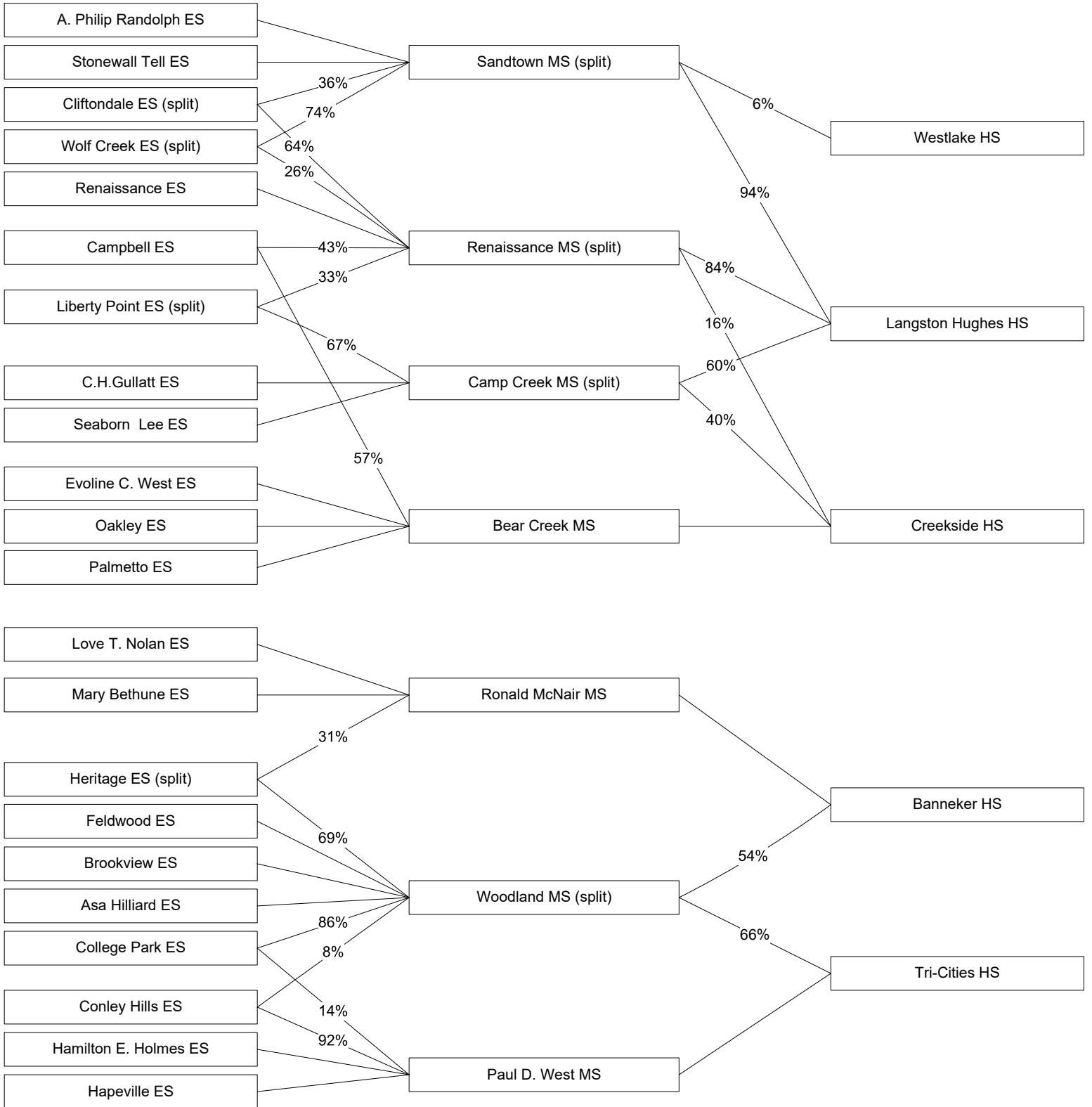


FCS SCHOOL FEEDER PATTERNS SOUTH FULTON (Alternative Plan C) 2025-26

Elementary Schools

Middle Schools

High Schools



Below is a summary of areas moved under **Alternative Plan A**. It does not include all streets and complexes. Please review the map for further clarification.

Alternative Plan A impacts the following elementary school zones: College Park ES, Conley Hills ES, Hapeville ES, Hamilton Holmes ES and Parklane ES

Parklane ES to Hapeville ES:

- All the area bounded by Cleveland Avenue, Norman Berry Drive and Central Avenue including, but not limited to, Harlan Drive and Martell Homes

Parklane ES to Hamilton Holmes ES:

- The area west of Norman Berry Drive and north of Central Avenue, including but not limited to Lyle Avenue and Washington 100
- All the area north of Cleveland Avenue including, but not limited to, King Point.

Parklane ES to College Park ES:

- All the area south of Central Ave including, but not limited to, Egan Park, Defoor Properties, Eagles Grove, Parkview Homes, Hawthorne Manor, The Pad on Harvard and Princeton Village

Hamilton Holmes ES to Conley Hills ES:

- All the area south of Headland Drive on the west side of the current Conley Hills ES zone including, but not limited to, Wood Hill Lane, Lake Lucern, McCoy Place, Holly Hills, Cheviot Glen, Pine Valley and Golden Acres

Below is a summary of areas moved under **Alternative Plan B**. It does not include all streets and complexes. Please review the map for further clarification.

Alternative Plan B impacts the following elementary school zones: Conley Hills ES, Hapeville ES, Hamilton Holmes ES and Parklane ES

Parklane ES to Hamilton Holmes ES:

- All the area north of Central Avenue including, but not limited to, Lyle Avenue, Washington 100, Harlan Drive, Martell Homes, and King Point

Parklane ES to Hapeville ES:

- All the area south of Central Avenue including, but not limited to, Egan Park, Defoor Properties, Eagles Grove, Parkview Homes, Hawthorne Manor, The Pad on Harvard and Princeton Village

Hamilton Holmes ES to Conley Hills ES:

- All the area south of Headland Drive on the west side of the current Conley Hills ES zone including, but not limited to, Wood Hill Lane, Lake Lucern, McCoy Place, Holly Hills, Cheviot Glen, Pine Valley and Golden Acres
- All the area south of Norman Berry Drive, Headland Drive and west of Main Street including, but not limited to, Pearl Street, Mallalieu Pointe, Six Oaks Apartments, White Way Condos and The Azalea

Below is a summary of areas moved under **Alternative Plan C**. It does not include all streets and complexes. Please review the map for further clarification.

Alternative Plan C impacts the following elementary school zones: Asa Hilliard ES, Brookview ES, College Park ES, Conley Hills ES, Hapeville ES, Hamilton Holmes ES and Parklane ES

Parklane ES to Hamilton Holmes ES:

- All the area north of Central Avenue including, but not limited to, Lyle Avenue, Washington 100, Harlan Drive, Martell Homes, and King Point

Parklane ES to Hapeville ES:

- All the area north of Virginia Avenue and south of Central Avenue including, but not limited to, Defoor Properties, Parkview Homes, Egan Park and 1698 East Vista

Parklane ES to College Park ES:

- All the area south of Virginia Avenue including, but not limited to, Hawthorne Manor, The Pad on Harvard and Princeton Village

Hamilton Holmes ES to Conley Hills ES:

- All the area south of Headland Drive on the west side of the current Conley Hills ES zone including, but not limited to, Wood Hill Lane, Lake Lucern, McCoy Place, Holly Hills, Cheviot Glen, Pine Valley and Golden Acres
- All the area south of Norman Berry Drive, Headland Drive and west of Main Street including, but not limited to, Pearl Street, Mallalieu Pointe, Six Oaks Apartments, White Way Condos and The Azalea

Asa Hilliard ES to Conley Hills ES:

- All the area north of Stone Road including, but not limited to, Green Valley Drive, Briarwood Boulevard, Connell's Pass, Stoneview Terrace, Dodson Corner, Dodson Courtyard and Stonetree Apartments

Conley Hills ES to College Park ES:

- All the area south of West Taylor Avenue, not including anything along Larose Street, including but not limited to, Jones Street, Clifton Royale, Syah Apartments, Taylor Place, Park West Manor and Tefsa Manor

Brookview ES to Asa Hilliard ES:

- All the area along Laurel Ridge Drive including but not limited to Leyland Pointe

College Park ES to Asa Hilliard ES:

- All the area west of Lakemont Drive including, but not limited to, Elite at City View and The Legends at Laurel Creek
- All properties north of Janice Drive and west of Karen Road
- All the area along and to the west of Yates Road between Janice Drive and Catalina Circle including but not limited to Sun Valley