

**CURRENT (AS IS)**

School	GADOE FTE	2024-25		2025-26		2026-27		2027-28	
		Enrolled	# CR Need Less Bldg.*	Projected	# CR Need Less Bldg.*	Projected	# CR Need Less Bldg.*	Projected	# CR Need Less Bldg.*
DUNWOODY SPRINGS ES	850	543	-7	550	-7	556	-8	553	-7
HEARDS FERRY ES	925	697	-6	708	-5	716	-5	703	-6
HIGH POINT ES	850	701	1	693	1	690	1	678	0
ISON SPRINGS ES	850	430	-14	415	-14	401	-15	389	-16
LAKE FOREST ES	850	539	-9	516	-10	494	-11	458	-13
SPALDING DRIVE ES	550	349	0	367	0	386	1	391	1
WOODLAND ES	1,000	860	-10	793	-12	756	-13	716	-15
<b>ES TOTAL</b>	<b>5,875</b>	<b>4,119</b>	<b>-45</b>	<b>4,041</b>	<b>-47</b>	<b>3,998</b>	<b>-50</b>	<b>3,888</b>	<b>-56</b>

Data notes: Projection figures subject to change with release of second semester enrollment figures in early 2025

**ALTERNATIVE PLAN A**

School	GADOE FTE	2024-25		2025-26		2026-27		2027-28	
		Enrolled	# CR Need Less Bldg.*	Projected	# CR Need Less Bldg.*	Projected	# CR Need Less Bldg.*	Projected	# CR Need Less Bldg.*
DUNWOODY SPRINGS ES	850	543	-7	658	-1	659	-3	654	-2
HEARDS FERRY ES	925	697	-6	758	-3	757	-3	733	-4
HIGH POINT ES	850	701	1	559	-6	560	-6	549	-7
ISON SPRINGS ES	850	430	-14	620	1	617	1	603	0
LAKE FOREST ES	850	539	-9	665	-2	653	-3	630	-4
SPALDING DRIVE ES	550	349	0	0	0	0	0	0	0
WOODLAND ES	1,000	860	-10	716	-15	682	-17	641	-18
<b>ES TOTAL</b>	<b>5,875</b>	<b>4,119</b>	<b>-45</b>	<b>3,977</b>	<b>-26</b>	<b>3,927</b>	<b>-31</b>	<b>3,810</b>	<b>-35</b>

**ALTERNATIVE PLAN B**

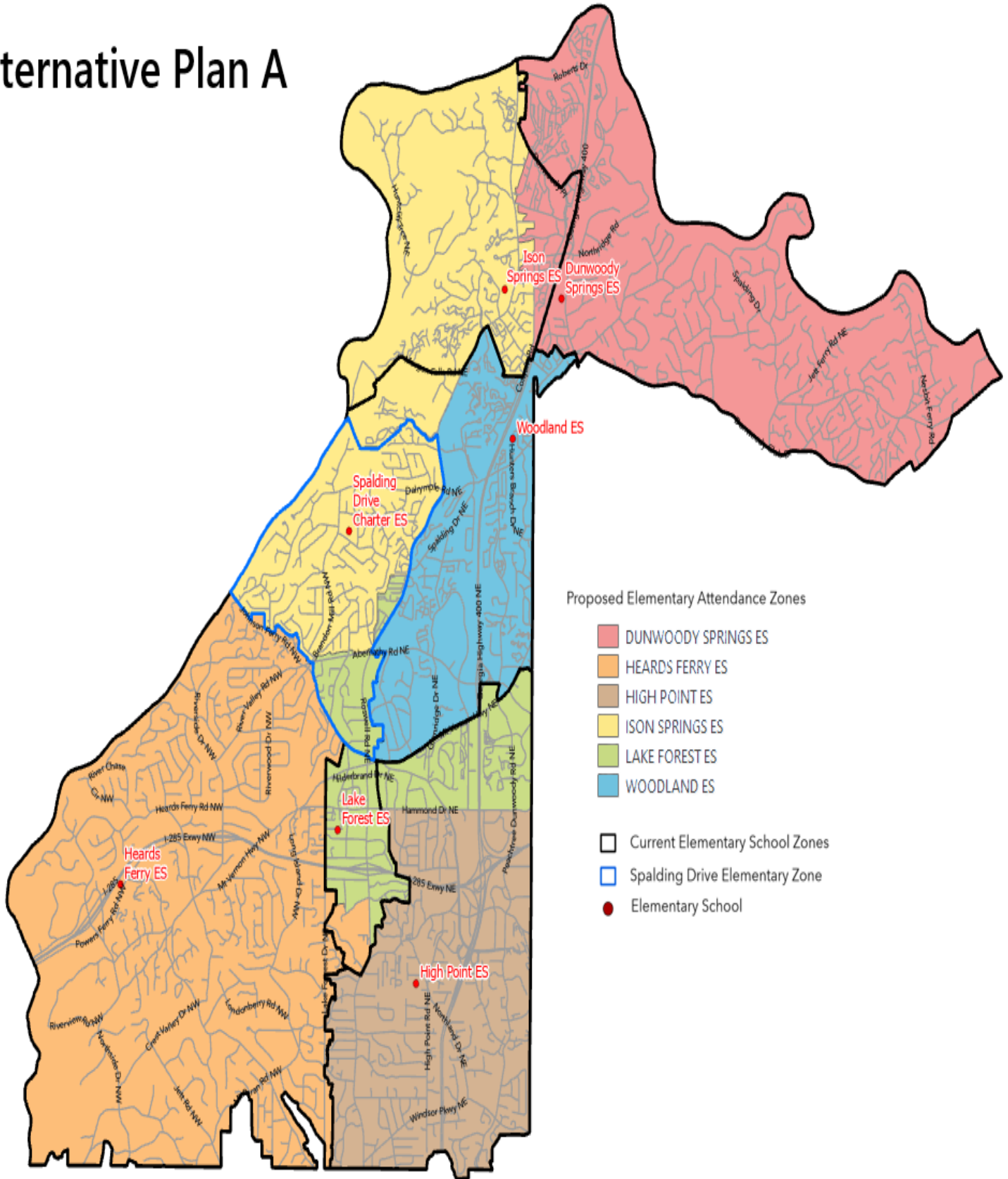
School	GADOE FTE	2024-25		2025-26		2026-27		2027-28	
		Enrolled	# CR Need Less Bldg.*	Projected	# CR Need Less Bldg.*	Projected	# CR Need Less Bldg.*	Projected	# CR Need Less Bldg.*
DUNWOODY SPRINGS ES	850	543	-7	550	-7	556	-8	553	-7
HEARDS FERRY ES	925	697	-6	759	-4	770	-3	759	-4
HIGH POINT ES	850	701	1	666	-1	663	1	650	-1
ISON SPRINGS ES	850	430	-14	693	-1	659	-2	630	-3
LAKE FOREST ES	850	539	-9	543	-10	520	-11	485	-12
SPALDING DRIVE ES	550	349	0	0	0	0	0	0	0
WOODLAND ES	1,000	860	-10	768	-11	759	-12	734	-12
<b>ES TOTAL</b>	<b>5,875</b>	<b>4,119</b>	<b>-45</b>	<b>3,977</b>	<b>-34</b>	<b>3,927</b>	<b>-35</b>	<b>3,810</b>	<b>-39</b>

**ALTERNATIVE PLAN C**

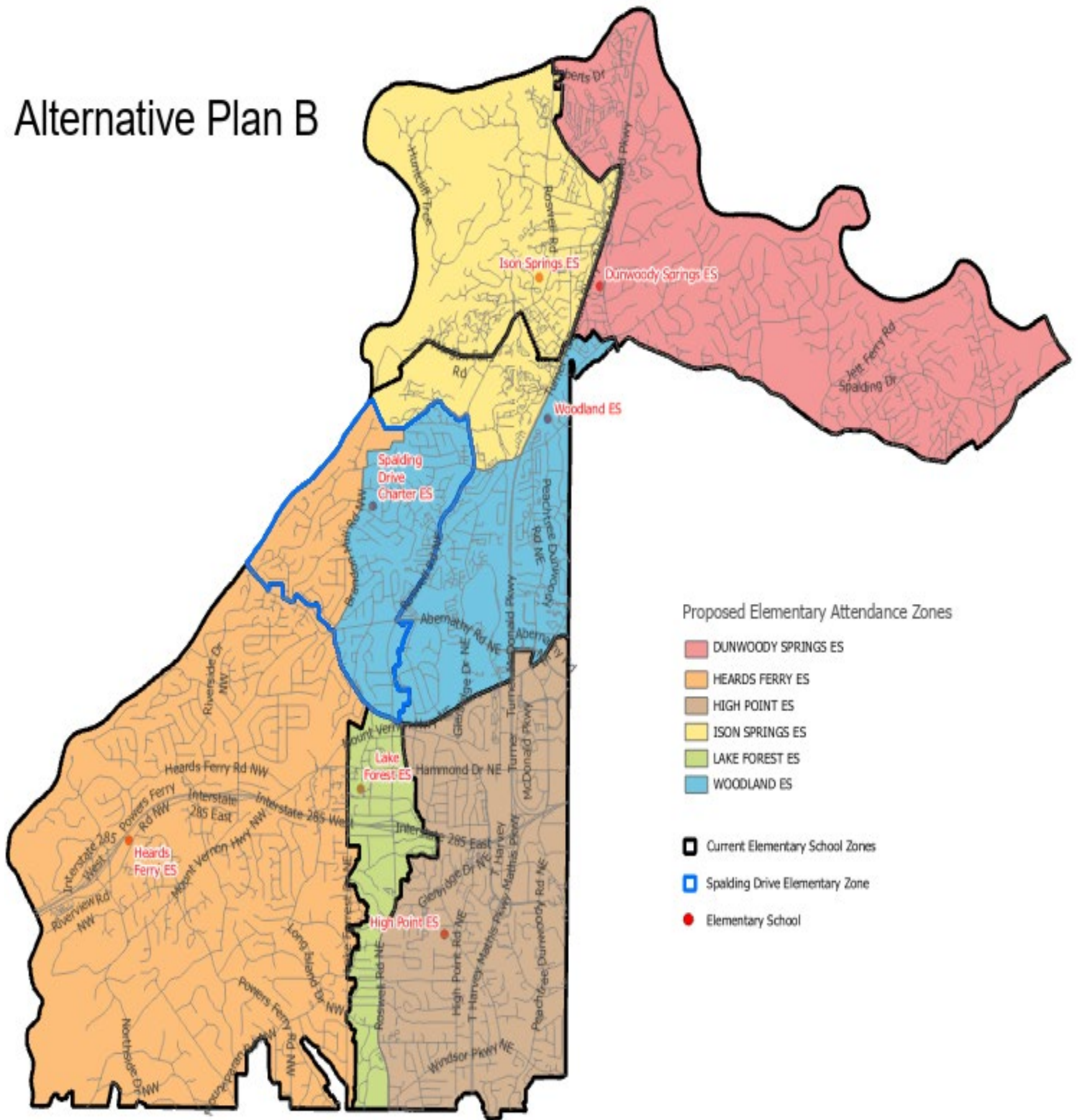
School	GADOE FTE	2024-25		2025-26		2026-27		2027-28	
		Enrolled	# CR Need Less Bldg.*	Projected	# CR Need Less Bldg.*	Projected	# CR Need Less Bldg.*	Projected	# CR Need Less Bldg.*
DUNWOODY SPRINGS ES	850	543	-8	618	-5	621	-4	615	-3
HEARDS FERRY ES	925	697	-6	758	-4	769	-3	760	-4
HIGH POINT ES	850	701	1	578	-5	573	-5	555	-6
ISON SPRINGS ES	850	430	-14	643	2	636	2	626	2
LAKE FOREST ES	850	539	-9	664	-3	646	-5	613	-6
SPALDING DRIVE ES	550	349	0	0	0	0	0	0	0
WOODLAND ES	1,000	860	-10	716	-15	682	-17	641	-18
<b>ES TOTAL</b>	<b>5,875</b>	<b>4,119</b>	<b>-46</b>	<b>3,977</b>	<b>-30</b>	<b>3,927</b>	<b>-32</b>	<b>3,810</b>	<b>-35</b>

Data notes for plans A, B, and C: Projection figures subject to change with release of second semester enrollment figures in early 2025; Projected enrollment does not include handful of students at Spalding Drive ES coming from outside its attendance zone or pre-k students whose new building location is to be determined

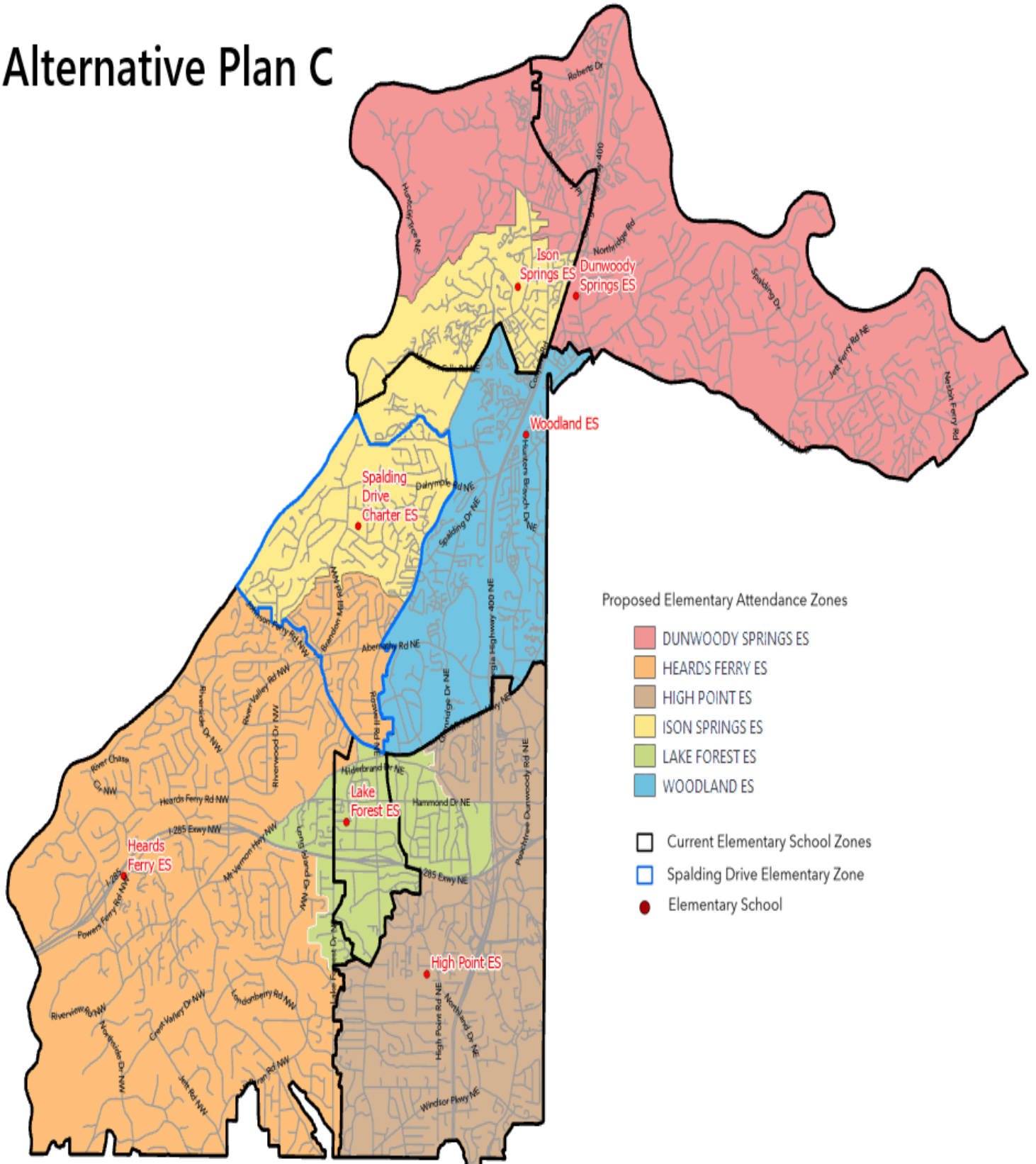
# Alternative Plan A



# Alternative Plan B



# Alternative Plan C



Proposed Elementary Attendance Zones

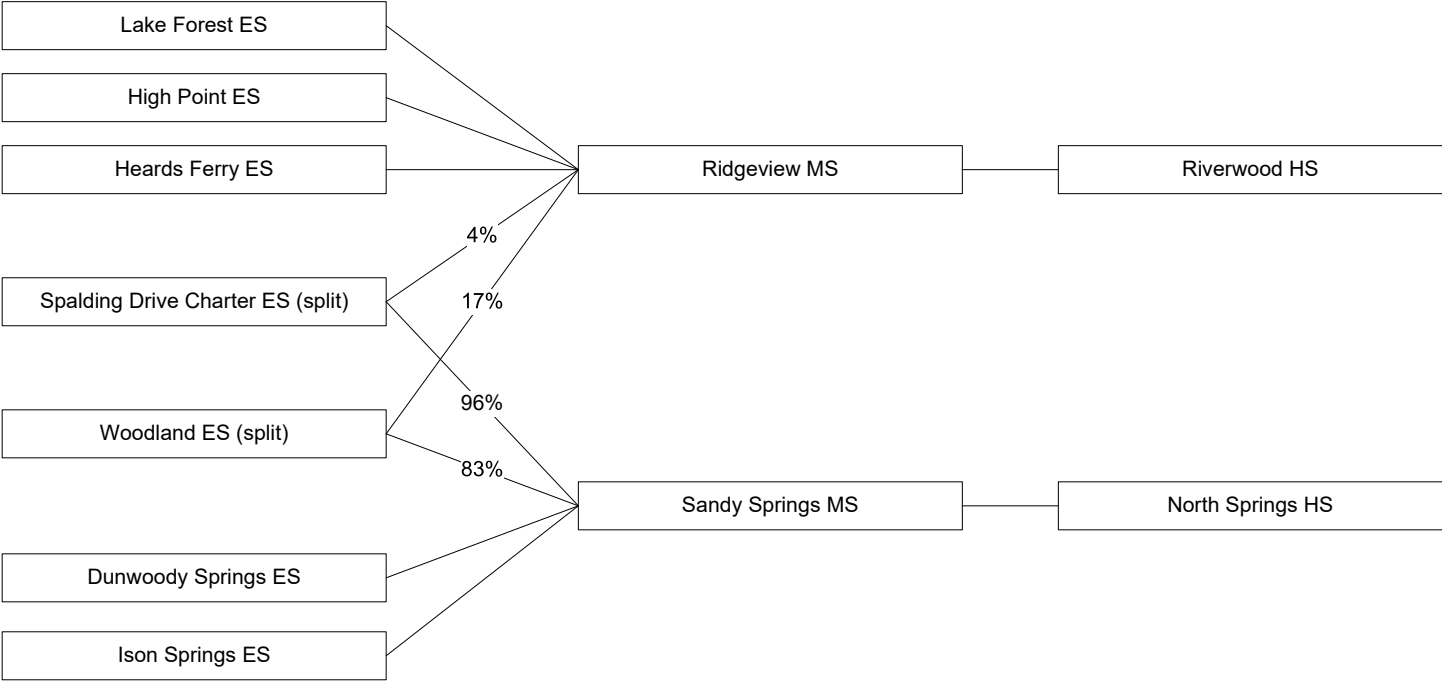
- DUNWOODY SPRINGS ES
- HEARDS FERRY ES
- HIGH POINT ES
- ISON SPRINGS ES
- LAKE FOREST ES
- WOODLAND ES
- Current Elementary School Zones
- Spaulding Drive Elementary Zone
- Elementary School

**FCS SCHOOL FEEDER PATTERNS  
SANDY SPRINGS  
2024-25**

**Elementary Schools**

**Middle Schools**

**High Schools**

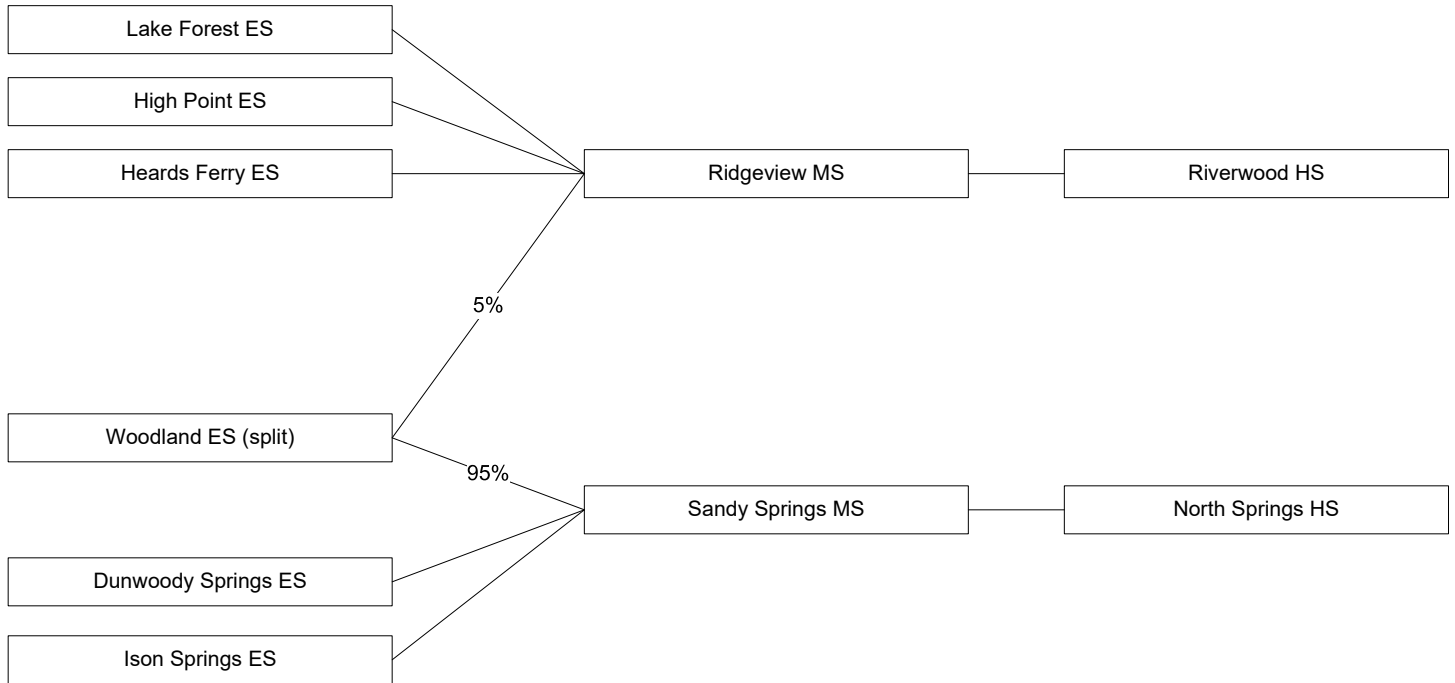


# FCS SCHOOL FEEDER PATTERNS SANDY SPRINGS (Alternative Plan A) 2025-26

## Elementary Schools

## Middle Schools

## High Schools

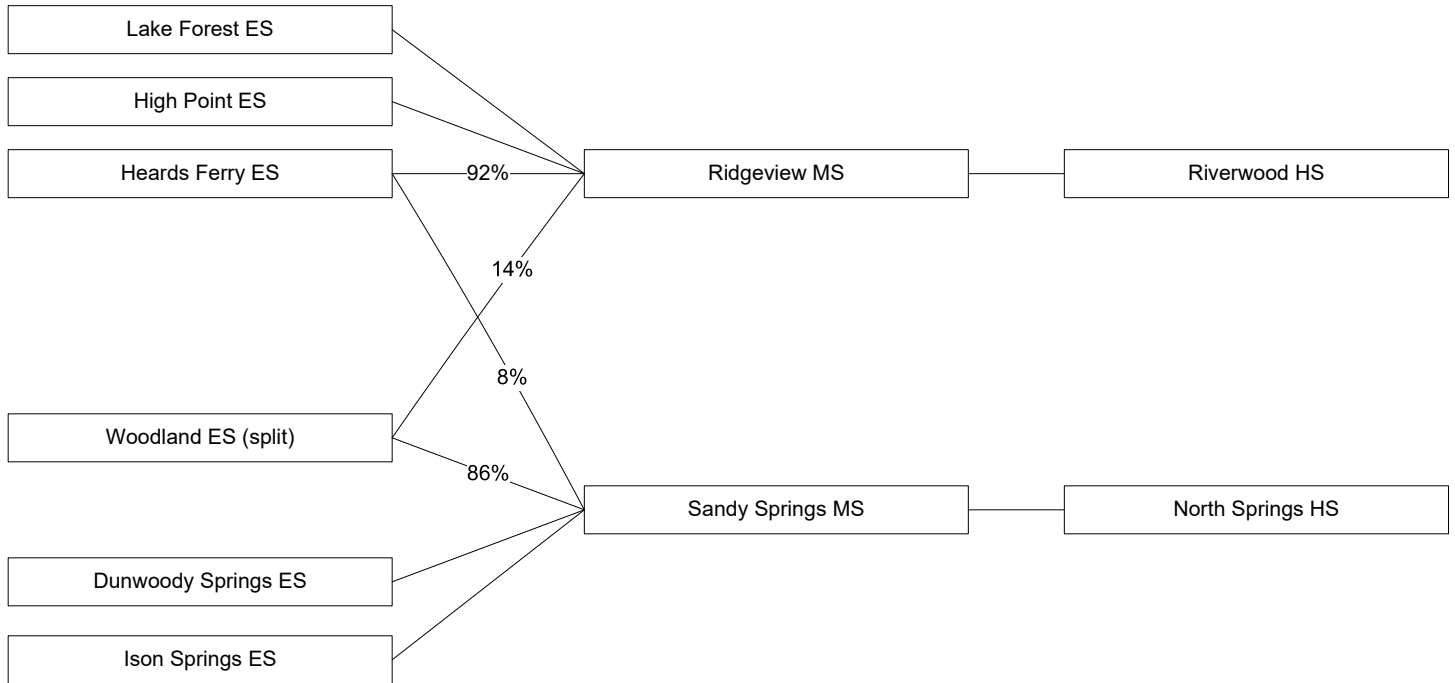


**FCS SCHOOL FEEDER PATTERNS  
SANDY SPRINGS (Alternative Plan B)  
2025-26**

**Elementary Schools**

**Middle Schools**

**High Schools**

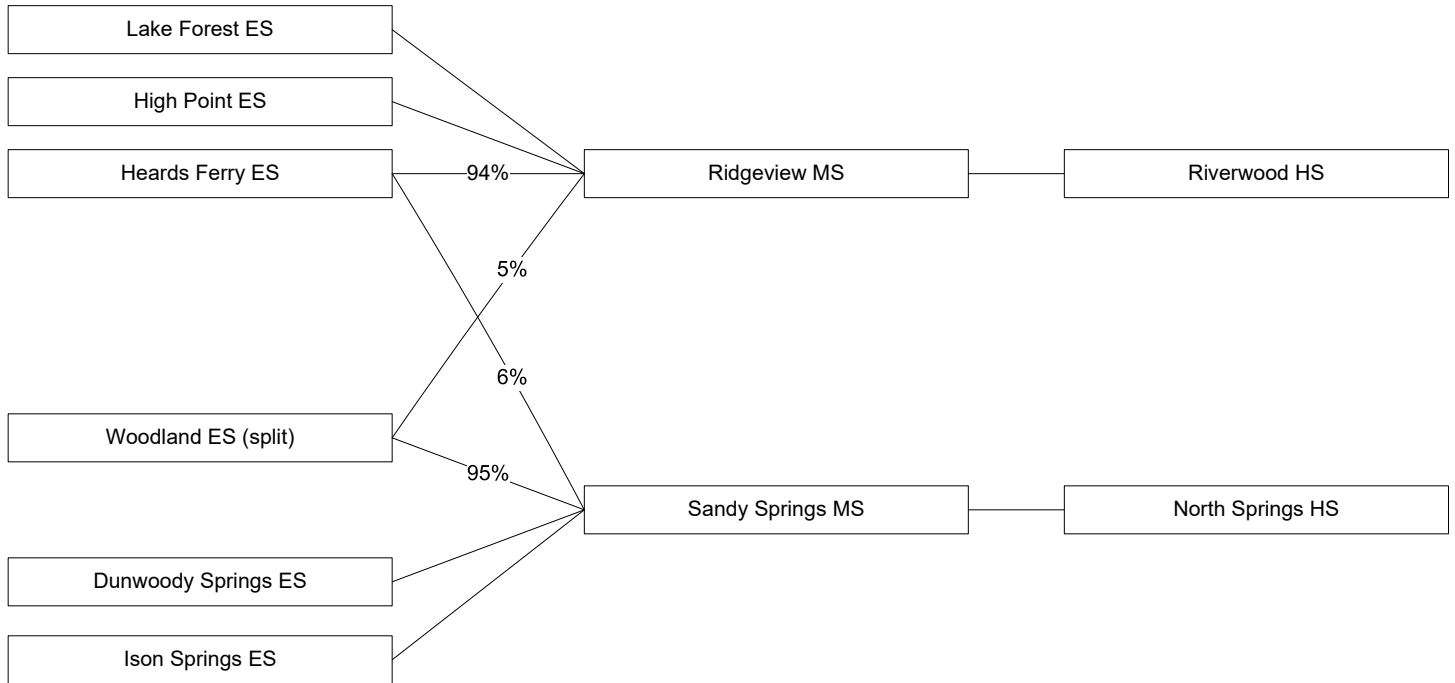


# FCS SCHOOL FEEDER PATTERNS SANDY SPRINGS (Alternative Plan C) 2025-26

## Elementary Schools

## Middle Schools

## High Schools





Below is a summary of areas moved under **Alternative Plan A**. It does not include all streets and complexes. Please review the map for further clarification.

***Alternative Plan A impacts the following elementary school zones: Dunwoody Springs ES, Heards Ferry ES, High Point ES, Ison Springs ES, Lake Forest ES, Spalding Drive ES and Woodland ES***

*Ison Springs ES to Dunwoody Springs ES:*

- All of area east of, but not along Roswell Road, north of Northridge Rd including but not limited to Towergate, Pearl Cove Court, Dunwoody Creek, Legacy Key, Hudson Northridge and Highland Park Vista
- Areas along Northridge Rd and east of Colquitt Rd including but not limited to Rosemont Dunwoody and Northridge Commons

*Woodland ES to Ison Springs ES:*

- All the area west of Roswell Road including but not limited to Dunwoody Square, Victoria Heights and Edgewater at Sandy Springs

*Spalding Drive ES to Lake Forest ES:*

- All the area south of and along Abernathy Road including, but not limited to, Long Acres Drive, Wright Circle, Juniper Sandy Springs, Provenance at Sandy Springs, Belmont, Glenferry and Johnson Creek
- All the area south of and including Stone Manor along Roswell Road.

*Spalding Drive ES to Ison Springs ES:*

- Excluding the area along Roswell Road south of Stone Manor, all the area north of, but not along, Abernathy Road.

*High Point ES to Lake Forest ES*

- All of the area north of Hammond Dr including, but not limited to, Lorell Terrace, Austin Place, the Reserve at City Center, Glenview, Aberdeen Forest, Autumn Chace, Dunwoody Springs, Dunwoody Row, Parc at Perimeter, Peachtree Dunwoody Place, Arabelle Perimeter and 1160 Hammond

*Lake Forest ES to Heards Ferry ES:*

- All the area south of Lake Placid Dr and west of Roswell Road including, but not limited to, Calibre Springs, Carriage Gate, Round Hill and Southern Trace

-----

Below is a summary of areas moved under **Alternative Plan B**. It does not include all streets and complexes. Please review the map for further clarification.

***Alternative Plan B impacts the following elementary school zones: Heards Ferry ES, High Point ES, Ison Springs ES, Lake Forest ES, Spalding Drive ES and Woodland ES***

*Woodland ES to Ison Springs ES:*

- All the area north of Dalrymple Rd and West of GA 400 including, but not limited to, Dunwoody Square, Victoria Heights, Edgewater at Sandy Springs Park at Trowbridge, Lafayette Square, Marquis at Perimeter Center, Spalding Bridge, Brandon Mill Farms, Morgans Landing and The Addison at Sandy Springs.

*Spalding Drive ES to Woodland ES:*

- All the area east of Brandon Mill Rd including, but not limited to, Long Acres Drive, Wright Circle, Juniper Springs, Provenance at Sandy Springs, Brandon Ridge Dr, Raleigh Square, Lost Forest, Spalding Cove, The Arbors, Celebration at Sandy Springs, Seville Chase, Devonwood, Dunhill Terrace, Stonington Drive and The Reserve at Ridgewood
- From Brandon Mill Road, all the area east along Dalrymple Road including Dunraven Place, Princeton Way, Princeton Falls, North Springs and Accolades

*Spalding Drive ES to Heards Ferry ES:*

- All the area west of Brandon Mill Road including, but not limited to, Landsdowne Drive, Brandon Mill Villas, Riverside Drive and Bluffs at Marsh Creek
- From Brandon Mill Road, all the area west along Dalrymple Road and Riverside Drive including, but not limited to, Wildercliff, River North Lane, Breakwater, North Mill Court, Landfall Road and Breakwater Ridge

*High Point ES to Lake Forest ES*

- All areas west of Roswell Road including, but not limited to, Enclave at Mt. Paran, Park Gate, Silverwood Road, Hardeman Road, West Belle Isle, Long Island Estates, Cherokee Park, Mystic Court and The Collection/Gateway

-----

Below is a summary of areas moved under **Alternative Plan C**. It does not include all streets and complexes. Please review the map for further clarification.

***Alternative Plan C impacts the following elementary school zones: Dunwoody Springs ES, Heards Ferry ES, High Point ES, Ison Springs ES, Lake Forest ES, Spalding Drive ES and Woodland ES***

*Ison Springs ES to Dunwoody Springs ES:*

- Except for areas along Roswell Road, all the area between Hightower Trail and Northridge Road including, but not limited to, Hudson Northridge and Highland Park Vista
- All the areas north of Hightower Trail east of Roswell Road including, but not limited to, Legacy Key, Towergate and Huntington Place Drive
- All the areas north of Hightower Trail and west of Roswell Road including, but not limited to, Ridgemark, Huntcliff, Hanover Grande, Ellison Park and the Forest at Huntcliff

*Woodland ES to Ison Springs ES:*

- All the area west of Roswell Road including but not limited to Dunwoody Square, Victoria Heights and Edgewater at Sandy Springs

*Spalding Drive ES to Heards Ferry ES:*

- East of Brandon Mill Road and south of and along Mark Trail, all the areas south of Marsh Creek including, but not limited to, Lost Forest, Sunny Brook Meadows, Raleigh Square and Brandon Ridge Drive
- West of Brandon Mill Road, all the area south of, but not along, North Mill Road including Landsdowne Drive

*Spalding Drive ES to Ison Springs ES:*

- East of Brandon Mill Road and north of Mark Trail, all the areas north of Marsh Creek including, but not limited to, Brandon Mill Summit, Seville Chase, Devonwood, Dartmoor Circle, Spalding Cove, the Park at Sandy Springs, Highgate, The Arbors, Celebration at Sandy Springs, Dunhill Terrace and Brandon Place
- All the area along and to the north of North Mill Road including, but not limited to, Breakwater Ridge, Breakwater, North Mill Court, Bluffs at Marsh Creek, Brandon Mill Villas, Chattahoochee North, River North, Riverside Drive, Wildercliff, Dunraven Place, Princeton Way, Princeton Fall and The Accolades

*High Point ES to Lake Forest ES*

- All the area between Hammond Drive and I-285 west of GA-400 including, but not limited to, Glenn Perimeter, The Eva Atlanta, Park Towers Place, Sutters Point and Glenridge Forest
- North of Hammond Drive, all the area west of, but not along, Glenridge Drive including, but not limited to, Lorell Terrace, Harleston Road, Hildebrand and the Reserve at City Center

*Heards Ferry ES to Lake Forest ES:*

- All the area bounded by Mount Vernon Highway, I-285 and Lake Forest Drive including, but not limited to, Lancaster, The Grosvenor, Cameron Hall, Ridgeview Traces, Cameron Manor, Ten at Lake Forest, Surrey Place, Manchester Place, Long Island Walk, Greyfield Place, Montrose Lane, De Clair and Hardin Ridge
- All the area along Lake Forrest Drive between I-285 and Maryeanna Drive including, but not limited to, Lake Forrest Summit, The Paddocks North, Wembley Park and Eden Roc Lane