PROPERTY MANAGEMENT HISTORICAL FILE
DO NOT REMOVE

1989-1990

Superintendent's Recommendations

for School Attendance Areas And School Usage

APRIL 1989

The School Board of Broward County, Florida

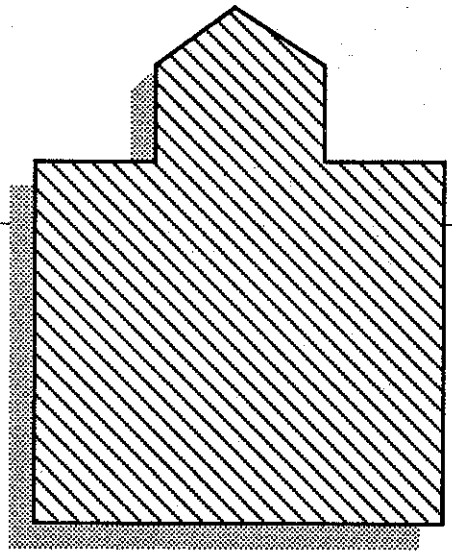

The School Board of
Broward County, Florida

Donald J. Samuels, *Chairperson*
Eileen S. Schwartz, *Vice Chairperson*
Jan R. Cummings
Robert D. Parks
Toni J. Siskin
Neil Sterling
Diana Wasserman

•

Virgil L. Morgan
Superintendent

The Nation's Largest Fully Accredited School System

"The School Board of Broward County, Florida, prohibits any policy or procedure which results in discrimination on the basis of age, color, handicap, national origin, marital status, race, religion or sex."

Broward County Public Schools

SECOND AND FINAL READING AND PUBLIC HEARING
April 24, 1989

Board Agenda Items:

- Elementary and Middle Schools
- High Schools

The School Board will vote on elementary and middle schools as one item, and high schools as a separate item. Each item represents a rule and each has an economic impact statement.

Table of Contents

Executive Summary

Supporting Documentation for Proposed 1989-90 Recommendations including Data, Maps, and a Description of the Areas Reassigned 1 - 132

- Elementary
- Middle
- High

Proposed Attendance Areas for 1989-90 1 - 78

- Board Agenda Item 1: Elementary and Middle Schools
- Board Agenda Item 2: High Schools

Appendices

Appendix A - Supporting Documentation: Estimated Economic Impact
Appendix B - Policy 5000
Appendix C - Maps With Current Boundaries by Level
Appendix D - Composite Data Sheets by Area

RECOMMENDATIONS

Supporting Documentation

(Recommendations, tables, descriptions, and maps depicting proposed attendance area changes)

The supporting documentation is presented as an explanation and graphic representation of the attendance area changes proposed for the school year 1989-90. The School Board of Broward County will be voting on the maps describing all schools contained on pages of this document, unless otherwise amended by the Board during the Public Hearing Process.

The School Board of Broward County will vote on elementary and middle school, and high school attendance areas as two separate agenda items each having its own economic impact statement.

Executive Summary

The Superintendent is proposing 40 boundary recommendations which will require School Board action during the 1989 public hearing process. Five new elementary schools and the school located at Walter C. Young Human Resource Center are being boundaried. The 1989-90 magnet programs are also included in these recommendations as are boundary adjustments related to overenrollment, balancing enrollments, and the unitary school concept. The list of proposed recommendations follows:

I. Elementary School Recommendations

- E-1 New School "F"
- E-2 Coral Springs to "F"
- E-3 Westchester to "F"
- E-4 Coral Park (permanent site)
- E-5 School "G" at Coral Park portable site
- E-6 Hunt to Coral Park and "G"
- E-7 Ramblewood to Riverside
- E-8 School "B"
- E-9 Sanders Park to School "B"; Coconut Creek to Sanders Park
- E-10 Palmview to "B"
- E-11 Pompano/McNab
- E-12 New School "U" (portable in 1989-90)
- E-13 Flamingo to "U"
- E-14 Peters to "U"/Village to Peters
- E-15 Nob Hill to "U"
- E-16 Horizon to "U"/Mirror Lake
- E-17 Village/Larkdale/Peters
- E-18 Stephen Foster to Driftwood
- E-19 New School "M" (K-4)
- E-20 Country Isles (K-4) to School "M"
- E-21 Country Isles (Grade 5) to M-3 Resource Center
- E-22 Pines Lakes (K-4) to School "M"
- E-23 Pines Lakes (Grade 5) to M-3 Resource Center
- E-24 Pembroke Lakes (Grade 5) to M-3 Resource Center
- E-25 Pembroke Pines (Grade 5) to M-3 Resource Center

II. Middle Schools Recommendations

- M-1 New River to Driftwood
- M-2 Bair to Plantation
- M-3 Walter C. Young Human Resource Center (5th grades: E-21, 23, 24, 25; 6th grades from Pines and Pioneer)
- M-4 Pioneer to M-3 Resource Center
- M-5 Pines to M-3 Resource Center
- M-6 McNicol Magnet Program (incoming sixth graders, South Area)
- M-7 Everglades Magnet Program (incoming sixth graders, Central Area)
- M-8 Crystal Lake Magnet Program (incoming sixth graders, North Area)

III. High School Recommendations

H-1 Western to Hollywood Hills
H-2 Western to South Plantation
H-3 Western to Cooper City
H-4 Cooper City to McArthur
H-5 Western to Miramar
H-6 Stranahan to Hollywood Hills
H-7 Dillard Magnet Program (incoming ninth graders)

Summary E-1 through E-7: Northwest Elementary Schools

Recommendations E-1 - E-7: Establish boundaries for the new elementary school "F" located on a site in Section 8-48-41 anticipated to open in August, 1989. Adjust the boundaries of Westchester, Coral Springs, and Coral Park Elementary Schools. Establish boundaries for new elementary school "G" to be located on a site in the Coral Creek Development and housed at the existing Coral Park portable site. Adjust the boundaries of Coral Park and Hunt. Adjust the boundaries between Ramblewood and Riverside Elementary Schools.

The following map and tables summarize proposed changes E-1 - E-7. School by school proposed changes are then included with respective changes and impacts.

Overall Impact:

A. Overcrowding in the affected schools is reduced.

B. Changes and new school construction are part of the five year capital improvement plan; however, funding for the construction of school "G" is needed.

C. Enrollments are balanced in the northwest elementary schools.

NORTHWEST ELEMENTARY SCHOOLS SUMMARY OF RECOMMENDATIONS E - 1 THROUGH E - 7 :

OPEN CORAL PARK (PERMANENT) BY AUGUST 1989;
OPEN SCHOOL 'F' IN AUGUST 1989;
BOUNDARY SCHOOL 'G' INTO CORAL PARK PORTABLE;
ASSIGN STUDENTS FROM CORAL SPRINGS AND WESTCHESTER ELEMENTARIES TO SCHOOL 'F';
ASSIGN STUDENTS FROM CORAL PARK ELEMENTARY TO SCHOOL'F';
ASSIGN STUDENTS FROM HUNT ELEMENTARY TO CORAL PARK AND TO SCHOOL 'G';
ASSIGN STUDENTS FROM CORAL PARK ELEMENTARY TO SCHOOL 'G';
ASSIGN STUDENTS FROM CORAL PARK TO SCHOOL B;
STUDENTS LIVING ALONG LOX RD. WILL ATTEND ELEMENTARY SCHOOL " G";

SCHOOL	20th DAY 88/89	89/90 COHORT PROJ.	WITH CHANGE	+ / -	90/91 COHORT PROJ.	WITH CHANGE	+ / -	91/92 COHORT PROJ.	WITH CHANGE	+ / -	PROPOSED F.I.S.H.	91/92 + / - FISH
CORAL PARK	1170	1418	746	-672	1559	789	-770	1835	885	-950	776	109
CORAL SPRINGS	1087	1192	942	-250	1229	991	-238	1253	1006	-247	770	236
HUNT	808	857	819	-38	912	844	-68	989	895	-94	776	119
WESTCHESTER	1126	1228	920	-308	1300	965	-335	1363	1022	-341	772	250
RAMBLEWOOD	1004	1054	1008	-46	1116	1071	-45	1139	1097	-42	776	321
RIVERSIDE	760	821	867	46	861	906	45	904	946	42	776	170
SCHOOL 'F'	0	0	630	630	0	680	680	0	779	779	776	3
SCHOOL 'G'	0	0	618	618	0	707	707	0	828	828	776	52
TOTAL:	5955	6570	6550	-20	6977	6953	-24	7483	7458	-25	6198	1260

CURRENT ELEMENTARY SCHOOL BOUNDARIES

NORTHWEST BROWARD

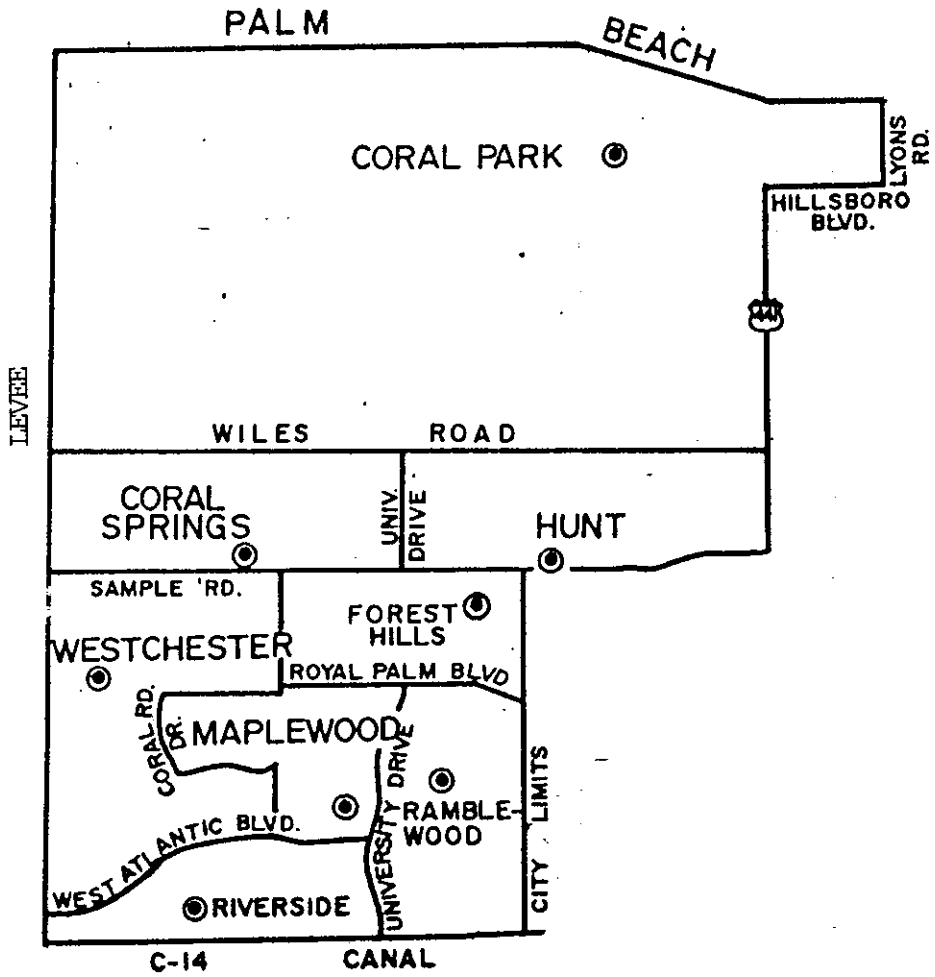

2/9/89 E1-7 DEPARTMENT OF PROPERTY MGT.

NORTHWEST ELEMENTARY SCHOOLS SUMMARY OF RECOMMENDATIONS E - 1 THROUGH E - 7 :

	STUDENTS MOVED IN 1989/90			STUDENTS MOVED IN 1990/91			STUDENTS MOVED IN 1991/92		
	WHITE	BLACK	TOTAL	WHITE	BLACK	TOTAL	WHITE	BLACK	TOTAL
AREA A: WESTCHESTER TO SCHOOL 'F' (E - 3)	291	17	308	316	19	335	322	19	341
AREA B: CORAL SPRINGS TO SCHOOL 'F' (E - 2)	234	16	250	224	14	238	232	15	247
AREA C: CORAL PARK TO SCHOOL 'F' (E - 4)	72	0	72	107	0	107	191	0	191
AREA D: CORAL PARK TO SCHOOL 'G' (E - 4)	598	4	602	657	5	662	758	6	764
AREA E: HUNT TO SCHOOL 'G' (E - 6)	13	3	16	40	5	45	60	4	64
AREA F: HUNT TO CORAL PARK (E - 6)	22	0	22	23	0	23	30	0	30
AREA G: RAMBLEWOOD TO RIVERSIDE (E - 7)	45	1	46	44	1	45	42	1	43
AREA H: CORAL PARK TO SCHOOL 'B' (E - 4)	20	0	20	24	0	24	25	0	25
TOTAL MOVED:	1295	41	1336	1435	44	1479	1660	45	1705

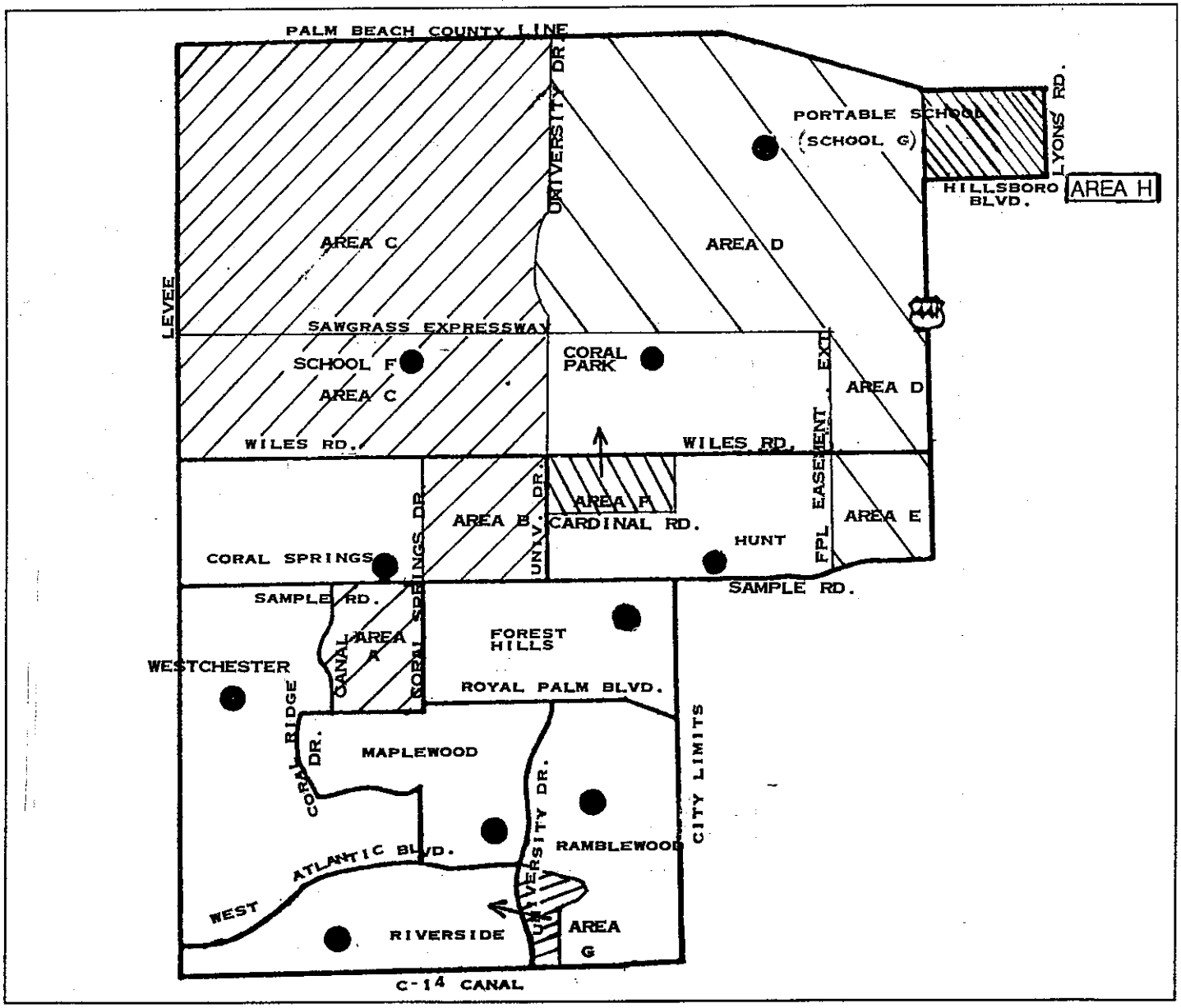

NORTHWEST ELEMENTARY SCHOOLS SUMMARY OF RECOMMENDATIONS E - 1 THROUGH E - 7 :

CURRENT DATA:

	20TH DAY 1988/89	CURRENT FISH	PROPOSED FISH	20TH DAY + / - CURRENT FISH	20TH DAY + / - PROPOSED FISH	CURRENT PERCENT BLACK
CORAL PARK	1170	622	776	548	394	3
CORAL SPRINGS	1087	670	770	417	317	4
HUNT	808	456	776	352	32	6
WESTCHESTER	1126	642	772	484	354	3
RAMBLEWOOD	1004	664	776	340	228	2
RIVERSIDE	760	776	776	-16	-16	1
SCHOOL 'F'	0	0	776	0	-776	0
SCHOOL 'G'	0	0	776	0	-776	0
	5955	3830	6198	2125	-243	

PERCENTAGE BLACK PROJECTED AND WITH PROPOSED CHANGE:

	% BLACK 1989/90: PROJ.	WITH CHANGE	% BLACK 1990/91: PROJ.	WITH CHANGE	% BLK 1991/92: PROJ.	WITH CHANGE
CORAL PARK	2.0	3.2	2.1	3.5	2.3	3.5
CORAL SPRINGS	4.4	3.9	4.4	4.0	4.6	4.3
HUNT	5.3	5.1	5.8	5.7	5.7	5.8
WESTCHESTER	3.9	3.4	3.9	3.3	4.0	3.4
RAMBLEWOOD	1.6	1.6	1.7	1.7	2.1	2.1
RIVERSIDE	0.4	0.5	0.3	0.4	0.3	0.4
SCHOOL 'F'	0.0	5.2	0.0	4.8	0.0	5.0
SCHOOL 'G'	0.0	1.1	0.0	1.4	0.0	1.2

SUMMARY OF PROPOSED BOUNDARY CHANGES FOR ELEMENTARY SCHOOL " F ", CORAL PARK, ELEMENTARY SCHOOL " G ", HUNT, CORAL SPRINGS, WESTCHESTER, RAMBLEWOOD, AND RIVERSIDE ELEMENTARIES

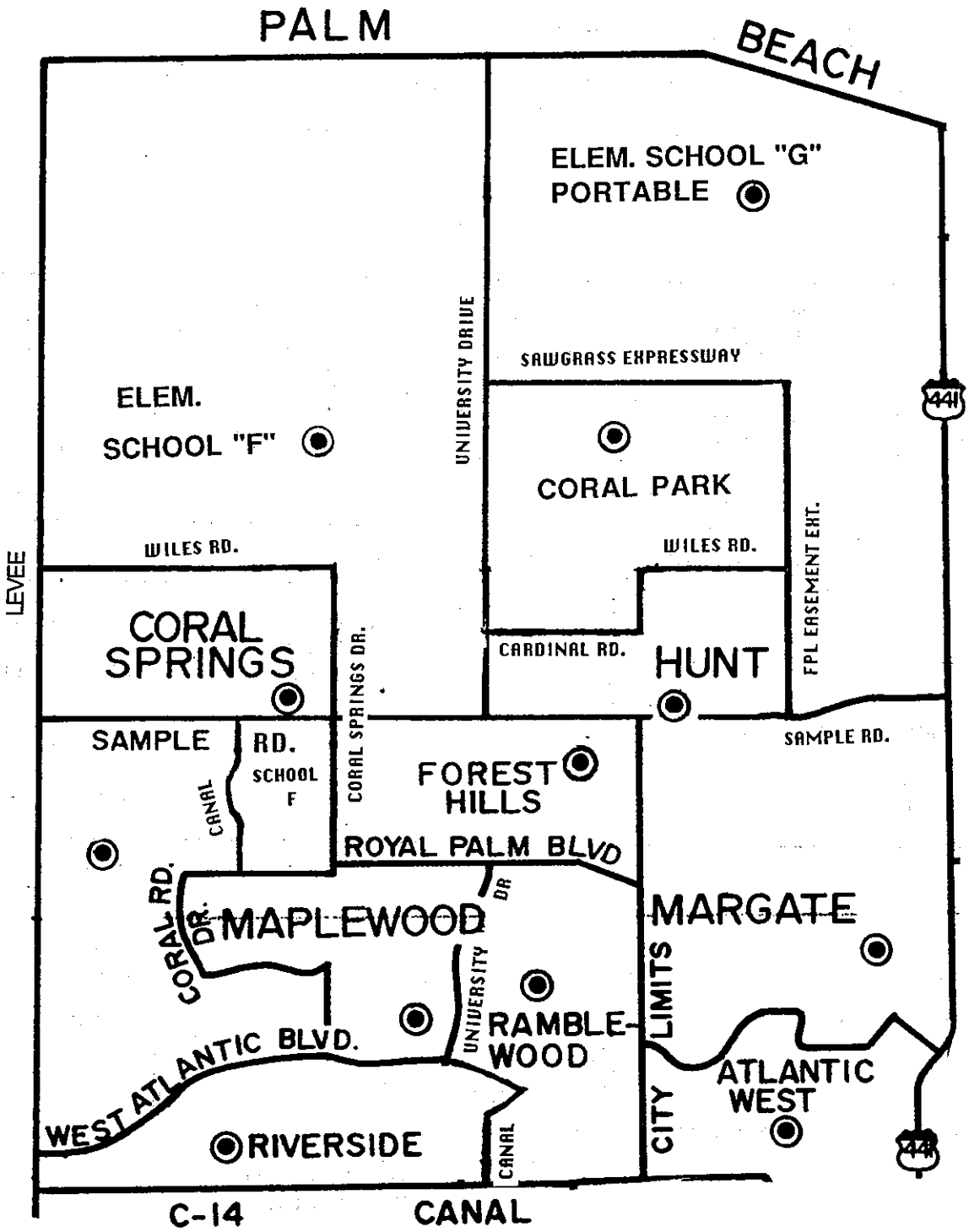

Recommendation E-1: Establish boundaries for elementary school "F", a new school located at 10550 Westview Drive and anticipated to open in August, 1989. Adjust the boundaries of Coral Springs, Coral Park, and Westchester Elementary Schools to bring students to the new elementary school "F" attendance area.

Impact: A. Reduces overenrollment at Coral Park.

B. Moves new growth areas from Coral Park.

C. Reduces overcrowding at Coral Springs.

D. Reduces overcrowding at Westchester.

SCHOOL	20th DAY 88/89	89/90 COHORT PROJ.	WITH CHANGE	+ / -	90/91 COHORT PROJ.	WITH CHANGE	+ / -	91/92 COHORT PROJ.	WITH CHANGE	+ / -	PROPOSED F.I.S.H.	91/92 + / - FISH
E - 1 SCHOOL 'F'	0	0	630	630	0	680	680	0	779	779	776	3
CORAL SPRINGS	1087	1192	942	-250	1229	991	-238	1253	1006	-247	770	236
WESTCHESTER	1126	1228	920	-308	1300	965	-335	1363	1022	-341	772	250
CORAL PARK *	1170	1418	746	-672	1559	789	-770	1835	885	-950	776	109
TOTAL:	3383	3838	3238	-600	4088	3425	-663	4451	3692	-759	3094	598

* With change total includes impact of other boundary changes.

	% BLACK 1989/90: PROJ.	% BLACK 1989/90: WITH CHANGE	% BLACK 1990/91: PROJ.	% BLACK 1990/91: WITH CHANGE	% BLK 1991/92: PROJ.	% BLK 1991/92: WITH CHANGE
E - 1 SCHOOL 'F'	0.0	5.2	0.0	4.8	0.0	5.0
CORAL SPRINGS	4.4	3.9	4.4	4.0	4.6	4.3
WESTCHESTER	3.9	3.4	3.9	3.3	4.0	3.4
CORAL PARK	2.0	3.2	2.1	3.5	2.3	3.5

E - 1	DESCRIPTION OF AREAS:		NUMBER OF STUDENTS
CORAL SPRINGS TO SCHOOL 'F'	NORTH:	WILES RD.	250
	EAST:	UNIVERSITY DRIVE	
	SOUTH:	SAMPLE RD.	
	WEST:	CORAL SPRINGS DRIVE	
WESTCHESTER TO SCHOOL 'F'	NORTH:	SAMPLE RD.	308
	EAST:	CORAL SPRINGS DRIVE	
	SOUTH:	CANAL SOUTH OF ROYAL PALM BLVD.	
	WEST:	CANAL WEST OF N.W. 112 AVENUE	
CORAL PARK TO SCHOOL 'F'	NORTH:	PALM BEACH COUNTY LINE	72
	EAST:	UNIVERSITY DRIVE	
	SOUTH:	WILES RD.	
	WEST:	LEVEE	
		TOTAL:	630

PROPOSED BOUNDARIES
E-1
SCHOOL 'F'

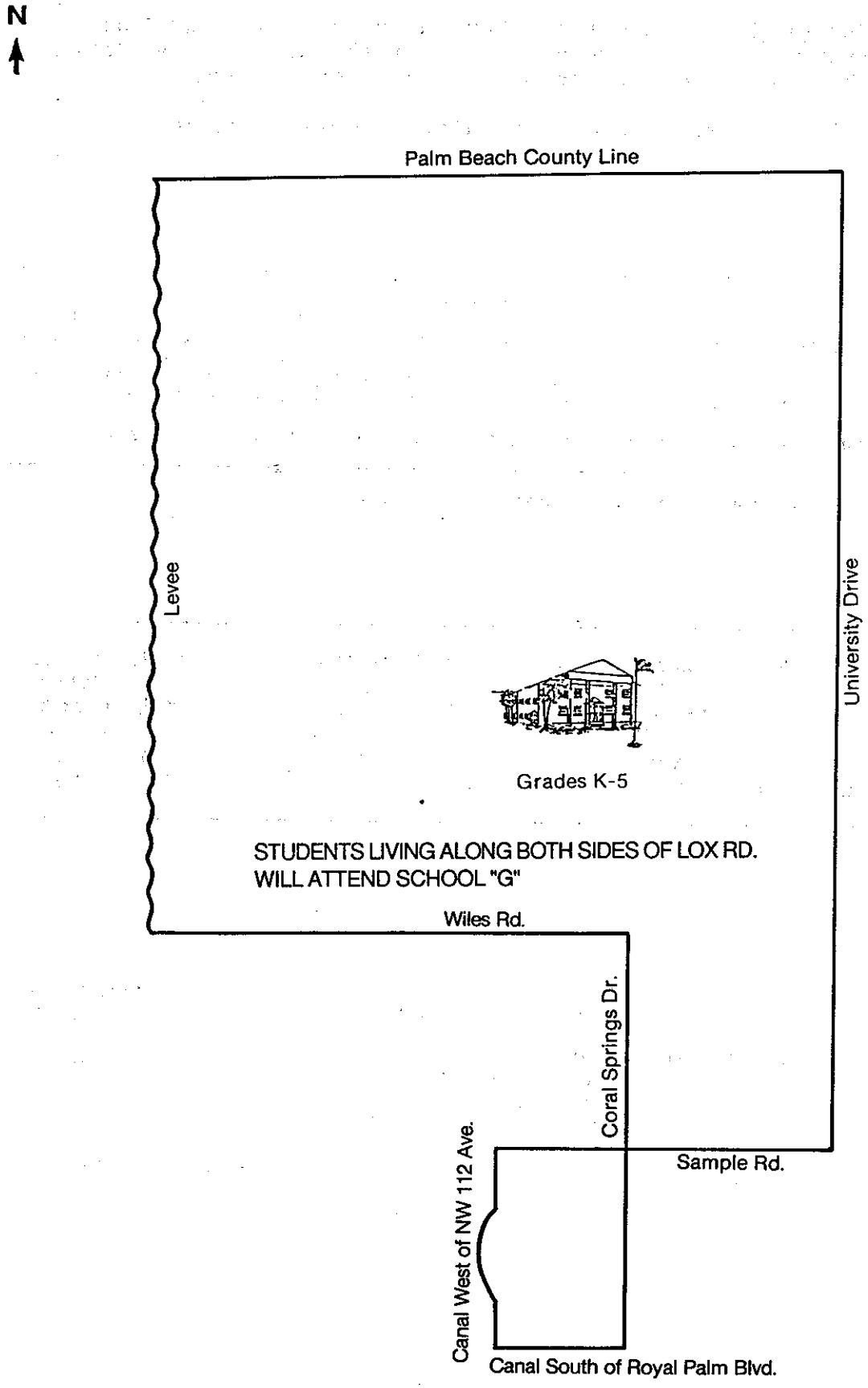

Recommendation E-2: Adjust the boundaries of Coral Springs Elementary School to assign a portion of the current boundary area to the new elementary school "F" attendance area.

Impact: A. Reduces overcrowding at Coral Springs.

SCHOOL	20th DAY 88/89	89/90 COHORT PROJ.	WITH CHANGE	+ / -	90/91 COHORT PROJ.	WITH CHANGE	+ / -	91/92 COHORT PROJ.	WITH CHANGE	+ / -	PROPOSED F.I.S.H.	91/92 + / - FISH
E - 1 SCHOOL 'F' *	0	0	630	630	0	680	680	0	779	779	776	3
CORAL SPRINGS	1087	1192	942	-250	1229	991	-238	1253	1006	-247	770	236
TOTAL:	1087	1192	1572	380	1229	1671	442	1253	1785	532	1546	239

* With change total includes impact of other boundary changes.

	% BLACK 1989/90: PROJ.	WITH CHANGE	% BLACK 1990/91: PROJ.	WITH CHANGE	% BLK 1991/92: PROJ.	WITH CHANGE
E - 1 SCHOOL 'F'	0.0	5.2	0.0	4.8	0.0	5.0
CORAL SPRINGS	4.4	3.9	4.4	4.0	4.6	4.3

E - 2	DESCRIPTION OF AREAS:		NUMBER OF STUDENTS
CORAL SPRINGS TO E - 1 SCHOOL 'F'	NORTH:	WILES RD.	250
	EAST:	UNIVERSITY DRIVE	
	SOUTH:	SAMPLE RD.	
	WEST:	CORAL SPRINGS DRIVE	
		TOTAL:	250

N

CORAL SPRINGS ELEMENTARY SCHOOL

3601 N.W. 110th Ave.
Coral Springs
Phone: 344-5800

E-2

PROPOSED CHANGES

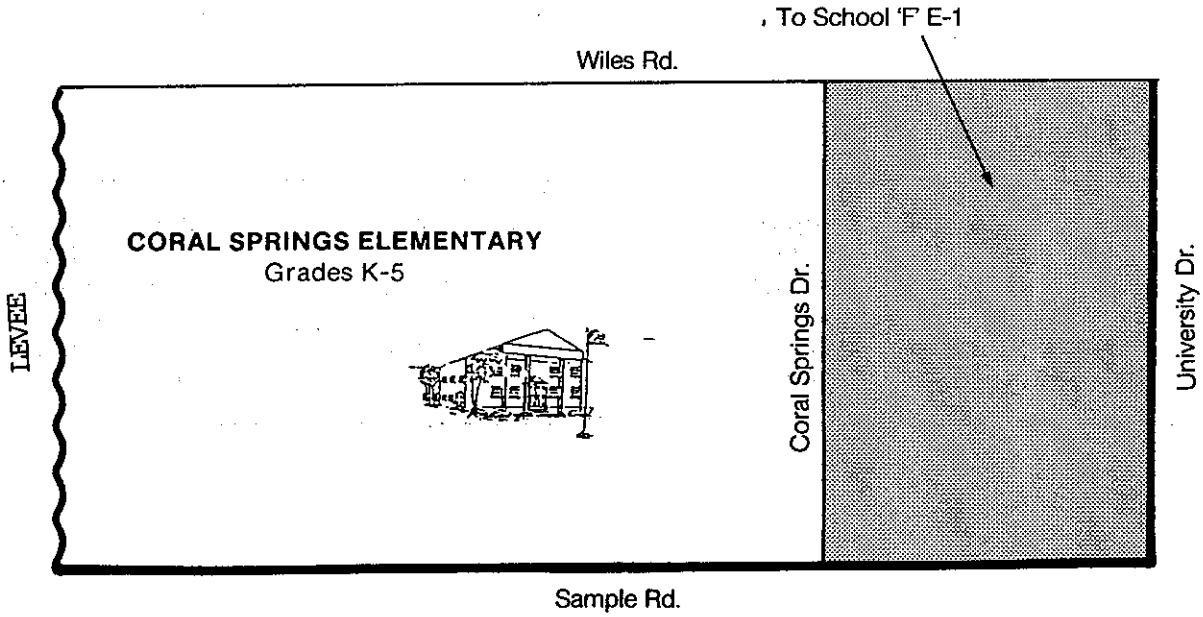

Recommendation E-3: Adjust the boundaries of Westchester Elementary School to assign a portion of the current boundary area to the new elementary school "F" attendance area.

Impact: A. Reduces overcrowding at Westchester.

SCHOOL	20th DAY 88/89	89/90 COHORT PROJ.	WITH CHANGE	+ / -	90/91 COHORT PROJ.	WITH CHANGE	+ / -	91/92 COHORT PROJ.	WITH CHANGE	+ / -	PROPOSED F.I.S.H.	91/92 + / - FISH
E - 1 SCHOOL 'F' *	0	0	630	**630**	0	680	**680**	0	779	**779**	776	3
WESTCHESTER	1126	1228	920	**-308**	1300	965	**-335**	1363	1022	**-341**	772	**250**
TOTAL:	1126	1228	1550	322	1300	1645	345	1363	1801	438	1548	253

* With change total includes impact of other boundary changes.

	% BLACK 1989/90: PROJ.	WITH CHANGE	% BLACK 1990/91: PROJ.	WITH CHANGE	% BLK 1991/92: PROJ.	WITH CHANGE
E - 1 SCHOOL 'F'	0.0	5.2	0.0	4.8	0.0	5.0
WESTCHESTER	3.9	3.4	3.9	3.3	4.0	3.4

E - 3	DESCRIPTION OF AREAS:		NUMBER OF STUDENTS
WESTCHESTER TO E - 1 SCHOOL 'F'	NORTH:	SAMPLE RD.	308
	EAST:	CORAL SPRINGS DRIVE	
	SOUTH:	CANAL SOUTH OF ROYAL PALM BLVD.	
	WEST:	CANAL WEST OF N.W. 112 AVENUE	
		TOTAL:	**308**

N

WESTCHESTER ELEMENTARY SCHOOL

12405 Royal Palm Blvd.
Coral Springs
Phone: 344-2380

E-3

PROPOSED CHANGES

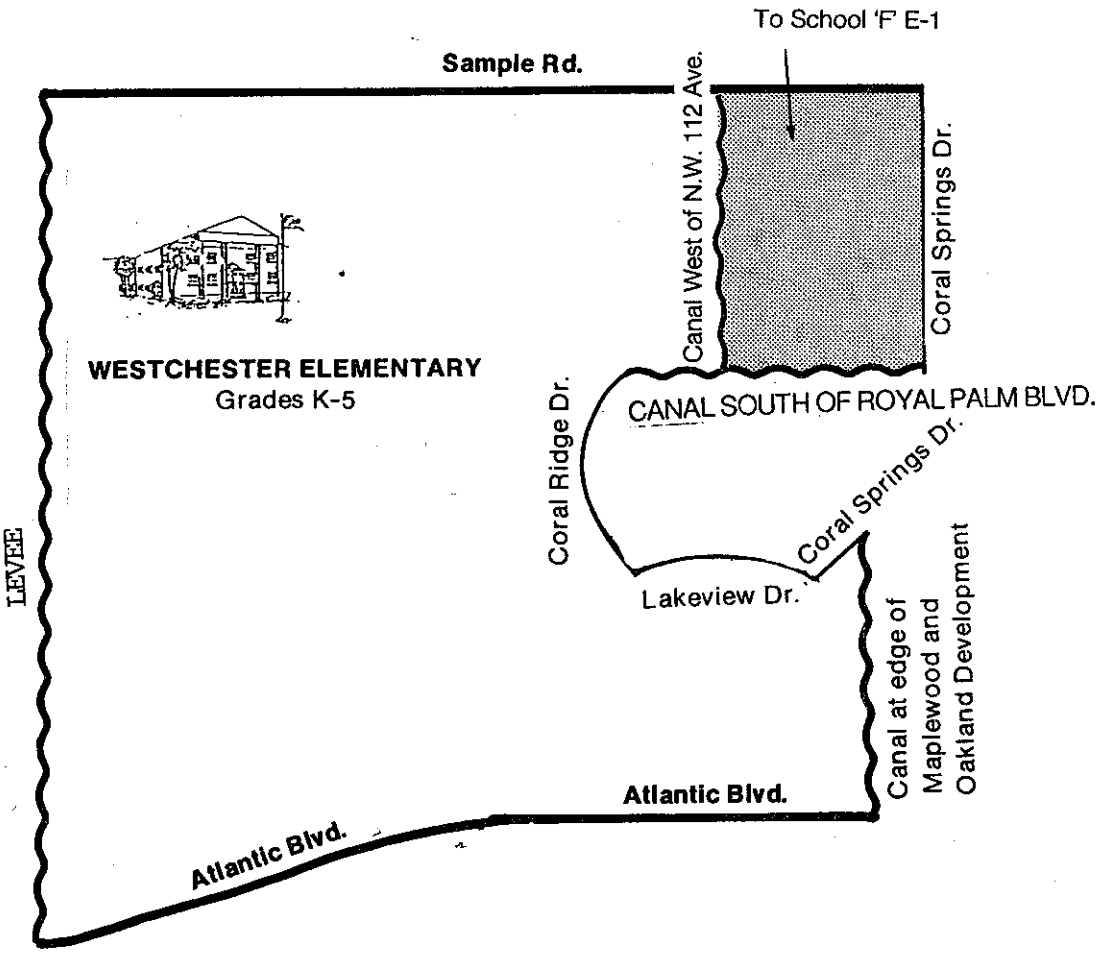

Recommendation E-4: Adjust the boundaries of Coral Park Elementary School to bring students to new elementary school "F"; adjust the boundaries of Coral Park to bring students to new elementary "G"; adjust the boundaries of Coral Park to bring students to new elementary "B"; adjust the boundaries of Hunt to bring students to Coral Park. Open Coral Park permanent school by August, 1989.

Impact:

A. Reduces overenrollment at Coral Park.

B. Moves new growth areas from Coral Park to school "F".

C. Moves growth areas from Coral Park to school "G".

D. Reduces overenrollment at Hunt.

E. Those Coral Park students reassigned to school "G" will remain at the Coral Park portable site.

SCHOOL	20th DAY 88/89	89/90 COHORT PROJ.	WITH CHANGE	+ / -	90/91 COHORT PROJ.	WITH CHANGE	+ / -	91/92 COHORT PROJ.	WITH CHANGE	+ / -	PROPOSED F.I.S.H.	91/92 + / - FISH
CORAL PARK *	1170	1418	746	-672	1559	789	-770	1835	885	-950	776	109
HUNT *	808	857	819	-38	912	844	-68	989	895	-94	776	119
E-1 SCHOOL 'F' *	0	0	630	630	0	680	680	0	779	779	776	3
E-5 SCHOOL 'G'	0	0	618	618	0	707	707	0	828	828	776	52
TOTAL:	1978	2275	2813	538	2471	3020	549	2824	3387	563	3104	283

* With change total includes impact of other boundary changes

	% BLACK 1989/90: PROJ.	WITH CHANGE	% BLACK 1990/91: PROJ.	WITH CHANGE	% BLK 1991/92: PROJ.	WITH CHANGE
CORAL PARK	2.0	3.2	2.1	3.5	2.3	3.5
HUNT	5.3	5.1	5.8	5.7	5.7	5.8
E-1 SCHOOL 'F'	0.0	5.2	0.0	4.8	0.0	5.0
E-5 SCHOOL 'G'	0.0	1.1	0.0	1.4	0.0	1.2

E - 4	DESCRIPTION OF AREAS:		NUMBER OF STUDENTS
CORAL PARK TO E - 1 (SCHOOL 'F')	NORTH: EAST: SOUTH: WEST:	PALM BEACH COUNTY LINE UNIVERSITY DRIVE WILES RD. LEVEE	72
CORAL PARK TO E - 5 (SCHOOL 'G')	NORTH: EAST: SOUTH: WEST:	PALM BEACH COUNTY LINE U.S.441 WILES RD./ SAWGRASS EXP. WEST LINE OF SEC. 12-48-41/UNIVERSITY DR. (FPL EASEMENT EXTENDED)	602
HUNT TO CORAL PARK	NORTH: EAST: SOUTH: WEST:	WILES RD. DRAINAGE CANAL WEST OF RIVERSIDE DR. CARDINAL RD. UNIVERSITY DRIVE	22
CORAL PARK TO E - 8 (SCHOOL 'B')	NORTH: EAST: SOUTH: WEST:	PALM BEACH COUNTY LINE LYONS RD. HILLSBORO BLVD. U.S. 441	20

CORAL PARK ELEMENTARY

10550 Westview Dr.
Coral Springs, Fl.

E-4

PROPOSED CHANGES

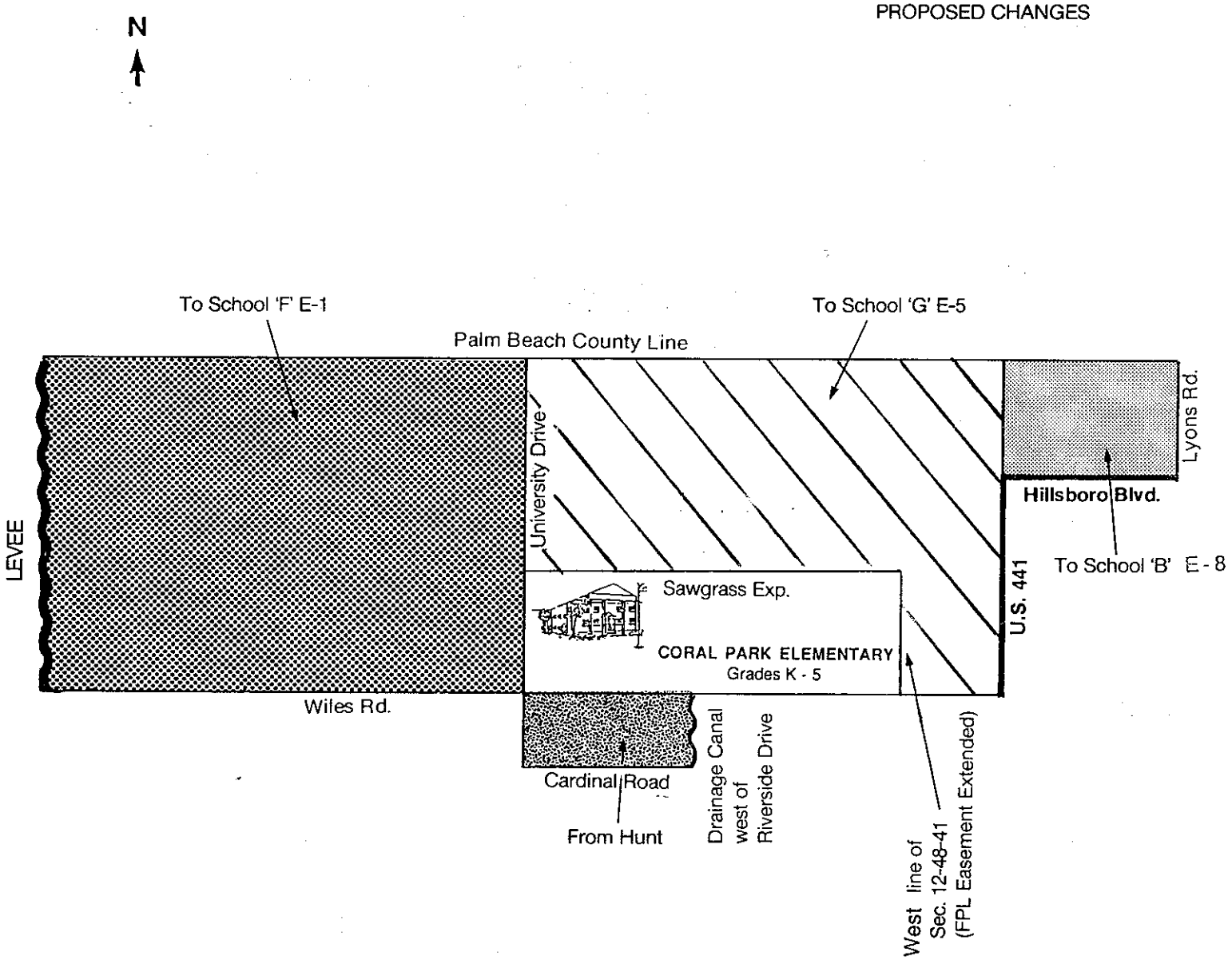

Recommendation E-5: Establish the boundaries for new elementary school "G" to be located in the Coral Creek Development. Utilize the existing portable school on Parkside Drive in the City of Parkland for school "G". Adjust the boundaries of Coral Park and Hunt Elementary Schools to bring students to the new elementary school "G" attendance area.

Impact: A. Reduces overenrollment at Coral Park.

B. Moves growth areas from Coral Park and Hunt.

SCHOOL	20th DAY 88/89	89/90 COHORT PROJ.	WITH CHANGE	+ / -	90/91 COHORT PROJ.	WITH CHANGE	+ / -	91/92 COHORT PROJ.	WITH CHANGE	+ / -	PROPOSED F.I.S.H.	91/92 + / - FISH
E-5 SCHOOL 'G'	0	0	618	618	0	707	707	0	828	828	776	52
CORAL PARK *	1170	1418	746	-672	1559	789	-770	1835	885	-950	776	109
HUNT *	808	857	819	-38	912	844	-68	989	895	-94	776	119
TOTAL:	1978	2275	2183	-92	2471	2340	-131	2824	2608	-216	2328	280

* With change total includes impact of other boundary changes

	% BLACK 1989/90: PROJ.	WITH CHANGE	% BLACK 1990/91: PROJ.	WITH CHANGE	% BLK 1991/92: PROJ.	WITH CHANGE
E-5 SCHOOL 'G'	0.0	1.1	0.0	1.4	0.0	1.2
CORAL PARK	2.0	3.2	2.1	3.5	2.3	3.5
HUNT	5.3	5.1	5.8	5.7	5.7	5.8

E - 5	DESCRIPTION OF AREAS:		NUMBER OF STUDENTS
CORAL PARK TO E - 5 (SCHOOL 'G')	NORTH:	PALM BEACH COUNTY LINE	602
	EAST:	U.S.441	
	SOUTH:	WILES RD./ SAWGRASS EXP.	
	WEST:	WEST LINE OF SEC. 12-48-41/UNIVERSITY DR. (FPL EASEMENT EXTENDED)	
HUNT TO E - 5 (SCHOOL 'G')	NORTH:	WILES RD.	16
	EAST:	U.S. 441	
	SOUTH:	SAMPLE RD.	
	WEST:	FPL EASEMENT	
		TOTAL:	618

PROPOSED BOUNDARIES
E–5
School 'G'
Portable in 1989-90

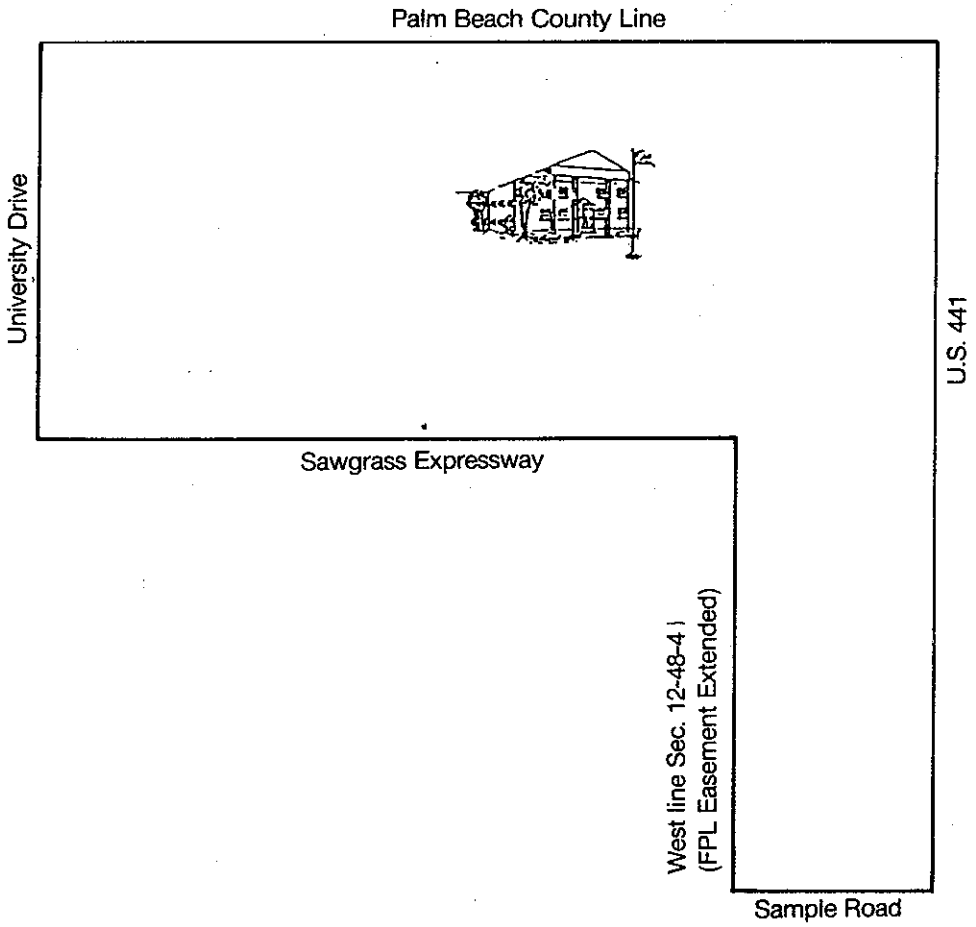

Recommendation E-6: Adjust the boundaries of Hunt Elementary School to bring students to new elementary school "G"; adjust the boundaries of Hunt to bring students to Coral Park.

Impact: A. Moves a growth area from Hunt.

B. Reduces overcrowding at Hunt.

SCHOOL	20th DAY 88/89	89/90 COHORT PROJ.	WITH CHANGE	+ / -	90/91 COHORT PROJ.	WITH CHANGE	+ / -	91/92 COHORT PROJ.	WITH CHANGE	+ / -	PROPOSED F.I.S.H.	91/92 + / - FISH
HUNT *	808	857	819	-38	912	844	-68	989	895	-94	776	119
E-5 SCHOOL 'G'	0	0	618	618	0	707	707	0	828	828	776	52
CORAL PARK *	1170	1418	746	-672	1559	789	-770	1835	885	-950	776	109
TOTAL:	1978	2275	2183	-92	2471	2340	-131	2824	2608	-216	2328	280

* With change total includes impact of other boundary changes

	% BLACK 1989/90: PROJ.	WITH CHANGE	% BLACK 1990/91: PROJ.	WITH CHANGE	% BLK 1991/92: PROJ.	WITH CHANGE
HUNT	5.3	5.1	5.8	5.7	5.7	5.8
E-5 SCHOOL 'G'	0.0	1.1	0.0	1.4	0.0	1.2
CORAL PARK	2.0	3.2	2.1	3.5	2.3	3.5

E - 6	DESCRIPTION OF AREAS:		NUMBER OF STUDENTS
HUNT TO CORAL PARK	NORTH:	WILES RD.	22
	EAST:	DRAINAGE CANAL WEST OF RIVERSIDE DR.	
	SOUTH:	CARDINAL RD	
	WEST:	UNIVERSITY DR.	
HUNT TO E - 5 (SCHOOL 'G')	NORTH:	WILES RD.	16
	EAST:	U.S. 441	
	SOUTH:	SAMPLE RD.	
	WEST:	FPL EASEMENT	
		TOTAL:	38

N

HUNT ELEMENTARY SCHOOL

7800 N.W. 35th Court
Coral Springs
Phone: 341-0450
E-6

PROPOSED CHANGES

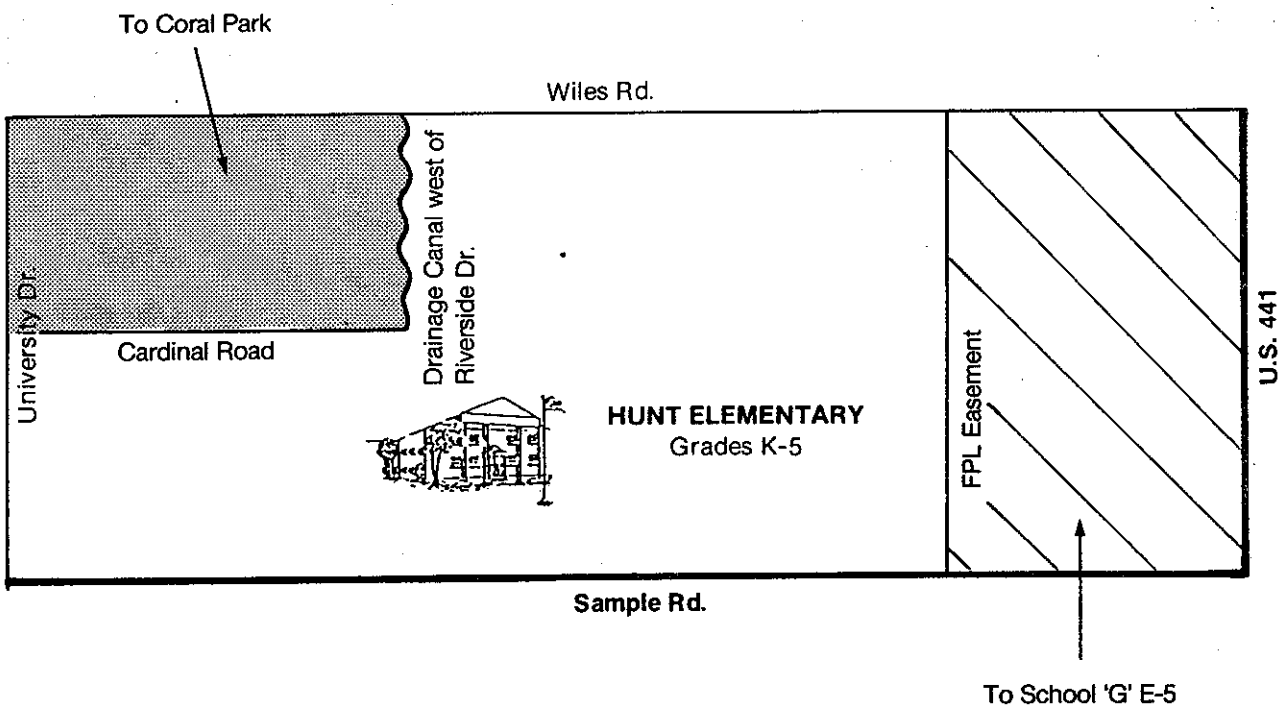

Recommendation E-7: Adjust the boundaries of Ramblewood Elementary School to bring students to Riverside Elementary School.

Impact: A. Reduces overcrowding at Ramblewood.

B. Moves students from a potential growth area to Riverside.

SCHOOL	20th DAY 88/89	89/90 COHORT PROJ.	WITH CHANGE	+ / -	90/91 COHORT PROJ.	WITH CHANGE	+ / -	91/92 COHORT PROJ.	WITH CHANGE	+ / -	PROPOSED F.I.S.H.	91/92 + / - FISH
RAMBLEWOOD	1004	1054	1008	-46	1116	1071	-45	1139	1097	-42	776	321
RIVERSIDE	760	821	867	46	861	906	45	904	946	42	776	170
TOTAL:	1764	1875	1875	0	1977	1977	0	2043	2043	0	1552	491

	% BLACK 1989/90: PROJ.	WITH CHANGE	% BLACK 1990/91: PROJ.	WITH CHANGE	% BLK 1991/92: PROJ.	WITH CHANGE
RAMBLEWOOD	1.6	1.6	1.7	1.7	2.1	2.1
RIVERSIDE	0.4	0.5	0.3	0.4	0.3	0.4

E - 7	DESCRIPTION OF AREAS:	NUMBER OF STUDENTS
RAMBLEWOOD TO RIVERSIDE	NORTH: ATLANTIC BLVD. EAST: RIVERSIDE DR./ CANAL WEST OF N.W. 92 TERR. (EXT.) SOUTH: C-14 CANAL WEST: UNIVERSITY DRIVE	46

N

RAMBLEWOOD ELEMENTARY

8950 Shadow Wood Blvd.
Coral Springs
Phone: 344-5860
E-7

PROPOSED CHANGES

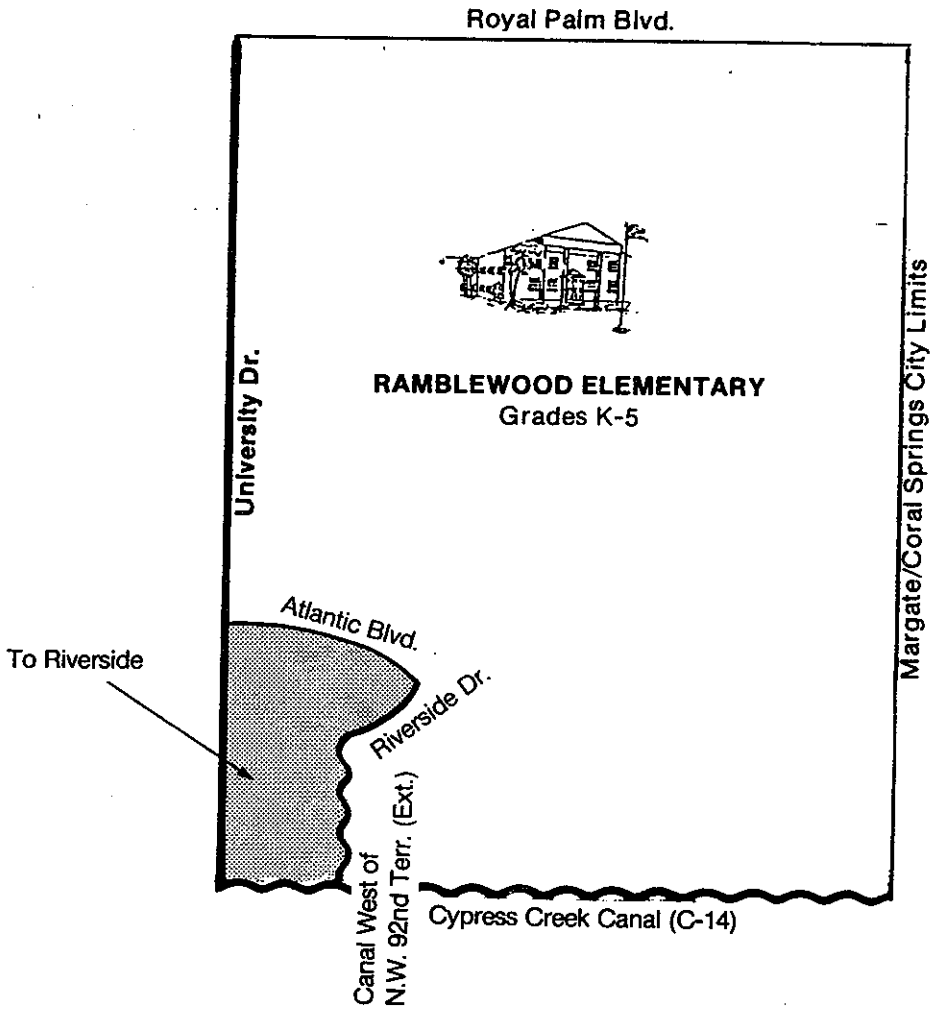

RIVERSIDE ELEMENTARY SCHOOL

N

11450 Riverside Drive
Coral Springs
Phone: 755-9884
E-7

PROPOSED CHANGES

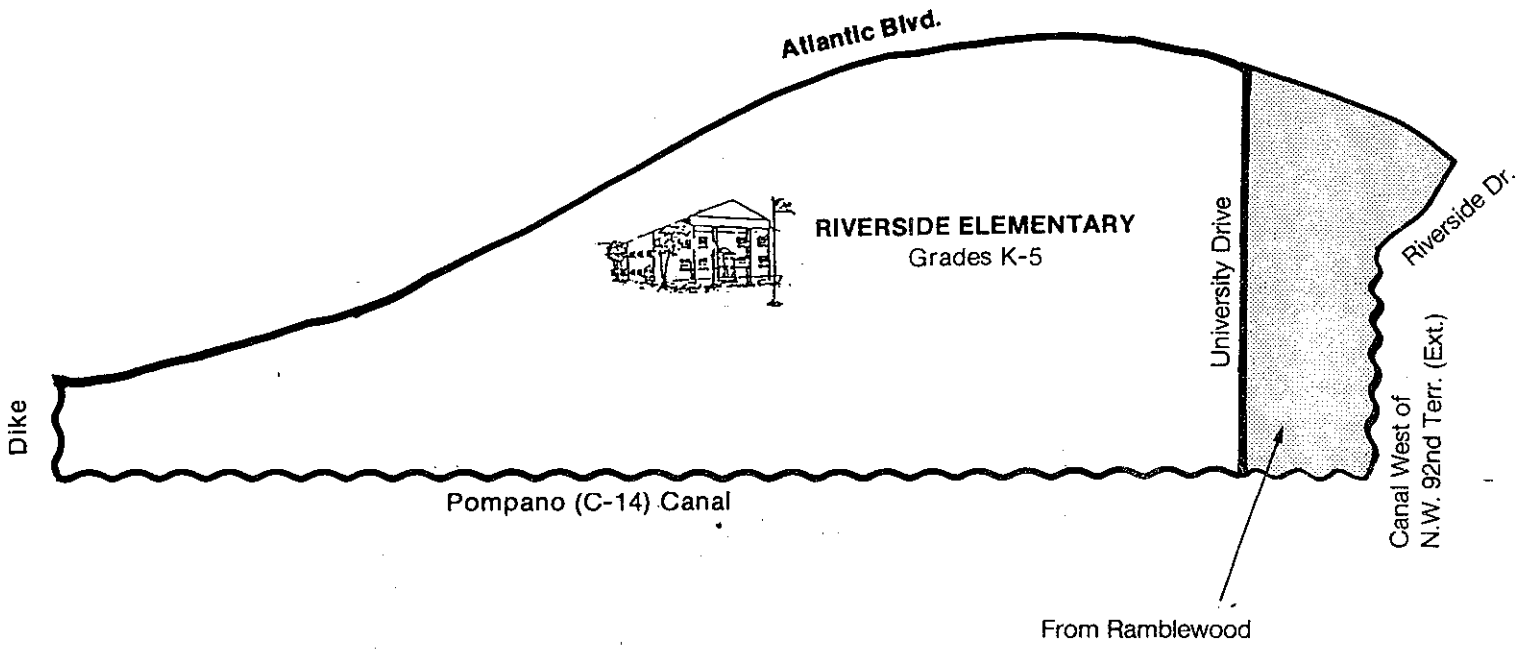

Summary E-8 through E-11: North Elementary Schools

Recommendations E-8 - E-11: Establish boundaries for the new elementary school "B", anticipated to open in August, 1989. Adjust the boundaries of Sanders Park, Coconut Creek, and Palmview Elementary Schools. Adjust the boundaries between Pompano Beach and McNab Elementary Schools.

The following maps and tables summarize proposed changes E-8 - E-11. School by school changes are then listed with their respective impacts.

Overall Impact:

A. Overcrowding is reduced in the affected schools.

B. The unitary school concept is maintained.

NORTHEAST ELEMENTARY SCHOOLS SUMMARY OF RECOMMENDATIONS E-8 THROUGH E-11:

OPEN SCHOOL 'B' IN AUGUST 1989;
ASSIGN STUDENTS FROM SANDERS PARK TO SCHOOL 'B' ;
ASSIGN STUDENTS FROM PALMVIEW TO SCHOOL 'B';
ASSIGN STUDENTS FROM COCONUT CREEK TO SANDERS PARK;
ASSIGN STUDENTS FROM MCNAB TO POMPANO BEACH;
ASSIGN STUDENTS FROM POMPANO BEACH TO MCNAB;
ASSIGN STUDENTS FROM CORAL PARK TO SCHOOL 'B';

SCHOOL	20th DAY 88/89	89/90 COHORT PROJ.	WITH CHANGE	+ / -	90/91 COHORT PROJ.	WITH CHANGE	+ / -	91/92 COHORT PROJ.	WITH CHANGE	+ / -	PROPOSED F.I.S.H.	91/92 + / - FISH
SANDERS PARK	648	665	626	-39	784	650	-134	847	682	-165	692	-10
COCONUT CREEK	879	953	768	-185	1039	836	-203	1130	892	-238	768	124
PALMVIEW	568	613	505	-108	629	522	-107	657	549	-108	511	38
SCHOOL 'B'	0	0	352	352	0	468	468	0	536	536	776	-240
MCNAB	440	469	521	52	494	551	57	531	592	61	576	16
POMPANO BEACH	562	609	557	-52	659	602	-57	749	688	-61	532	156
TOTAL:	3097	3309	3329	20	3605	3629	24	3914	3939	25	3855	84

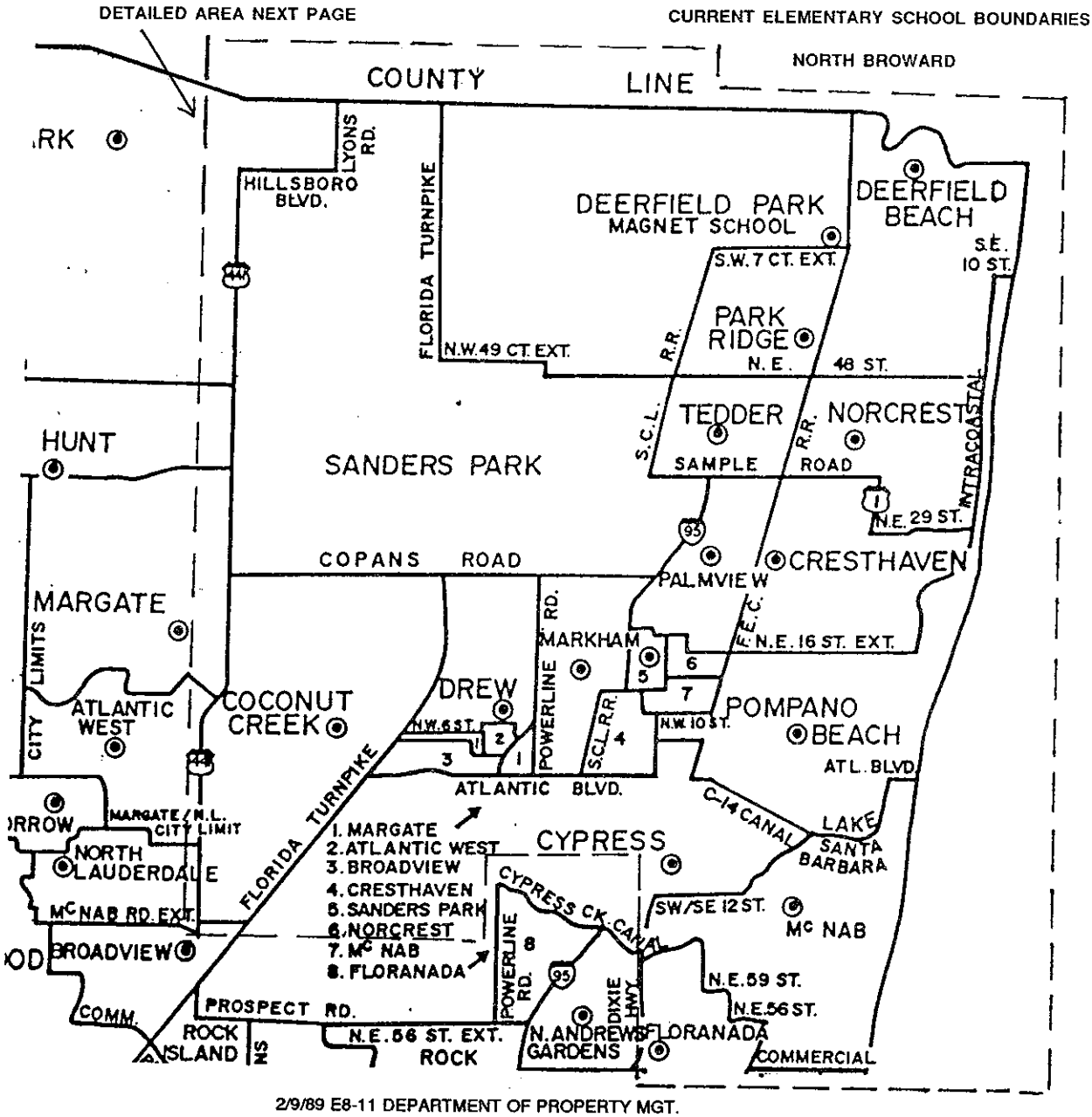

2/9/89 E8-11 DEPARTMENT OF PROPERTY MGT.

NORTHEAST ELEMENTARY SCHOOLS SUMMARY OF RECOMMENDATIONS E-8 THROUGH E-11:	STUDENTS MOVED IN 1989/90			STUDENTS MOVED IN 1990/91			STUDENTS MOVED IN 1991/92		
	WHITE	BLACK	TOTAL	WHITE	BLACK	TOTAL	WHITE	BLACK	TOTAL
AREA A: SANDERS PARK TO SCHOOL 'B' (E-9)	182	42	224	288	49	337	330	73	403
AREA B: COCONUT CREEK TO SANDERS PARK (E-9)	181	4	185	199	4	203	234	4	238
AREA C: CORAL PARK TO SCHOOL 'B' (E-4)	20	0	20	24	0	24	25	0	25
AREA D: MCNAB TO POMPANO BEACH (E-11)	0	54	54	0	56	56	0	62	62
AREA E: POMPANO BEACH TO MCNAB (E-11)	106	0	106	113	0	113	123	0	123
AREA F: PALMVIEW TO SCHOOL 'B' (E-10)	0	108	108	0	107	107	0	108	108
TOTAL MOVED:	489	208	697	624	216	840	712	247	959

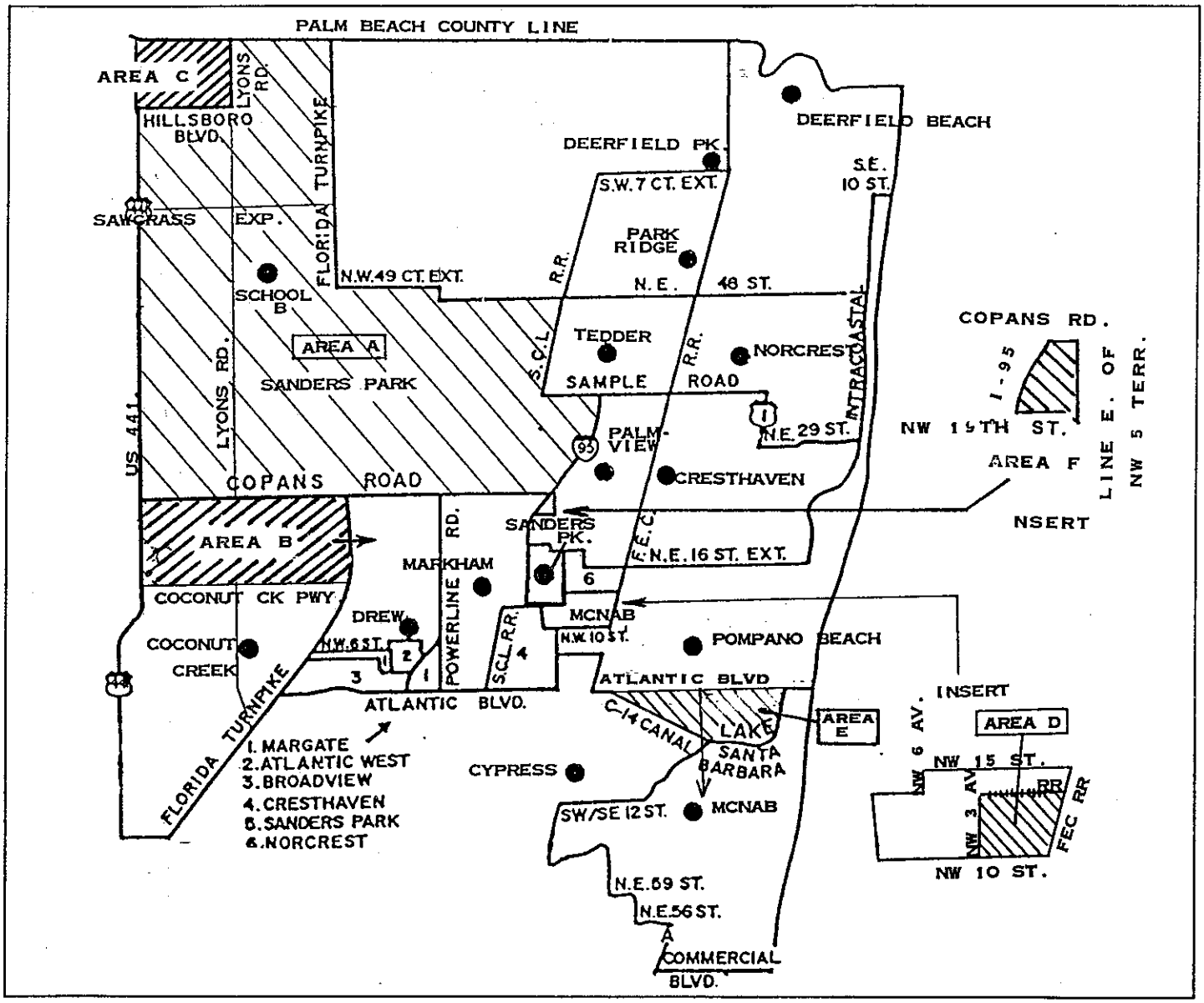

E8-11K 2/6/89 DEPT. OF PROPERTY MGT.

NORTHEAST ELEMENTARY SCHOOLS SUMMARY OF RECOMMENDATIONS E-8 THROUGH E-11:

CURRENT DATA:

	20TH DAY 1988/89	CURRENT FISH	PROPOSED FISH	20TH DAY +/- CURRENT FISH	20TH DAY +/- PROPOSED FISH	CURRENT PERCENT BLACK
SANDERS PARK	648	508	692	140	-44	71
COCONUT CREEK	879	439	768	440	111	5
SCHOOL 'B'	0	0	776	0	-776	0
PALMVIEW	568	364	511	204	57	65
MCNAB	440	573	576	-133	-136	57
POMPANO BEACH	562	432	532	130	30	26
	2529	**1952**	**3344**	**577**	**-815**	

PERCENTAGE BLACK PROJECTED AND WITH PROPOSED CHANGE:

	% BLACK 1989/90:		% BLACK 1990/91:		% BLK 1991/92:	
	PROJ.	WITH CHANGE	PROJ.	WITH CHANGE	PROJ.	WITH CHANGE
SANDERS PARK	70.1	68.4	60.8	66.5	58.7	62.8
COCONUT CREEK	5.1	5.9	5.7	6.6	5.6	6.6
SCHOOL 'B'	0.0	42.6	0.0	33.3	0.0	33.8
PALMVIEW	66.9	59.8	67.7	61.1	68.6	62.5
MCNAB	56.3	40.3	56.3	40.3	57.3	40.9
POMPANO BEACH	25.3	37.3	26.3	38.0	25.4	36.6

SUMMARY OF PROPOSED BOUNDARIES FOR ELEMENTARY SCHOOL " B ", SANDERS PARK, COCONUT CREEK, PALMVIEW, MCNAB AND POMPANO BEACH ELEMENTARIES

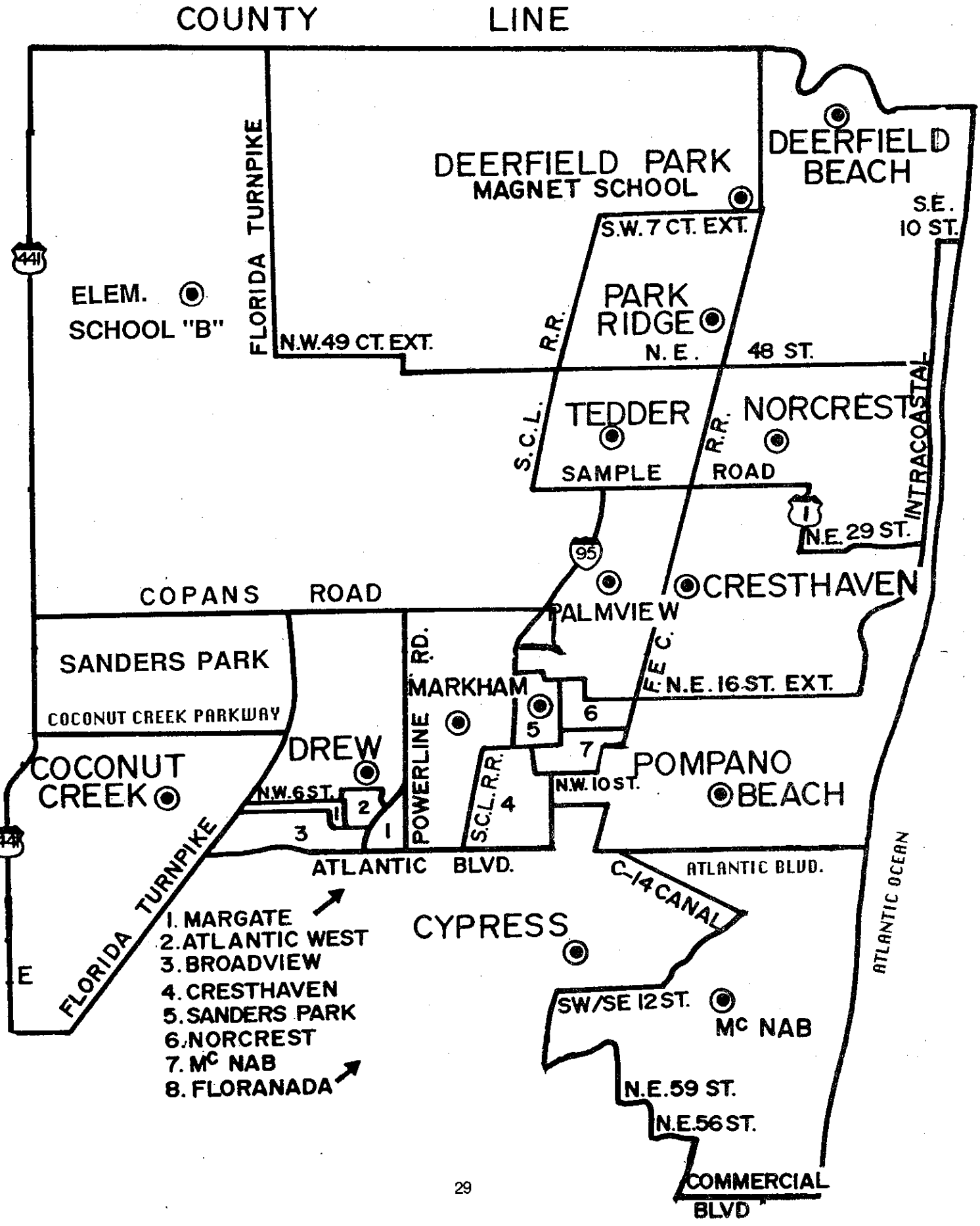

Recommendation E-8: Establish boundaries for elementary school "B", a new school located at 4000 Winston Park Boulevard and anticipated to open in August, 1989. Adjust the attendance areas of Coral Park, Sanders Park, and Palmview Elementary Schools to bring students to the new elementary school "B" attendance area.

Impact:

A. Assists in reducing the overcrowding at Coral Park.

B. Moves Sanders Park non-contiguous area to school "B".

C. Reduces overenrollment at Palmview.

D. Enhances the unitary school concept.

E. Opens school "B" under capacity, providing space for anticipated students in high growth areas within the proposed boundary area.

SCHOOL	20th DAY 88/89	89/90 COHORT PROJ.	WITH CHANGE	+ / -	90/91 COHORT PROJ.	WITH CHANGE	+ / -	91/92 COHORT PROJ.	WITH CHANGE	+ / -	PROPOSED F.I.S.H.	91/92 + / - FISH
E-8 SCHOOL 'B'	0	0	352	352	0	468	468	0	536	536	776	-240
SANDERS PARK *	648	665	626	-39	784	650	-134	847	682	-165	692	-10
PALMVIEW	568	613	505	-108	629	522	-107	657	549	-108	511	38
TOTAL:	1216	1278	1483	205	1413	1640	227	1504	1767	263	1979	-212

* With change total includes impact of other boundary changes.

	% BLACK 1989/90: PROJ.	WITH CHANGE	% BLACK 1990/91: PROJ.	WITH CHANGE	% BLK 1991/92: PROJ.	WITH CHANGE
E-8 SCHOOL 'B'	0.0	42.6	0.0	33.3	0.0	33.8
SANDERS PARK	70.1	68.4	60.8	66.5	58.7	62.8
PALMVIEW	66.9	59.8	67.7	61.1	68.6	62.5

E - 8	DESCRIPTION OF AREAS:		NUMBER OF STUDENTS
SANDERS PARK TO SCHOOL 'B'	NORTH:	HILLSBORO BLVD/PALM BEACH CTY LINE/NW 49TH CT EXT/ NW 48TH ST./SAMPLE RD.	224
	EAST:	FLA. TURNPIKE/NW 9TH AVE./SCL RR/I-95	
	SOUTH:	COPANS RD. EXTENDED TO US 441	
	WEST:	US 441/ LYONS RD.	
CORAL PARK TO SCHOOL 'B'	NORTH:	PALM BEACH COUNTY LINE	20
	EAST:	LYONS RD.	
	SOUTH:	HILLSBORO BLVD.	
	WEST:	U.S. 441	
PALMVIEW TO SCHOOL 'B'	NORTH:	COPANS RD.	
	EAST:	LINE APPROX. 100' EAST OF NW 5TH TERR. EXT.	108
	SOUTH:	NW 19TH ST. EXT./ NW 5TH TERR.	
	WEST:	I-95	
		TOTAL:	352

PROPOSED BOUNDARIES
E-8
School 'B'

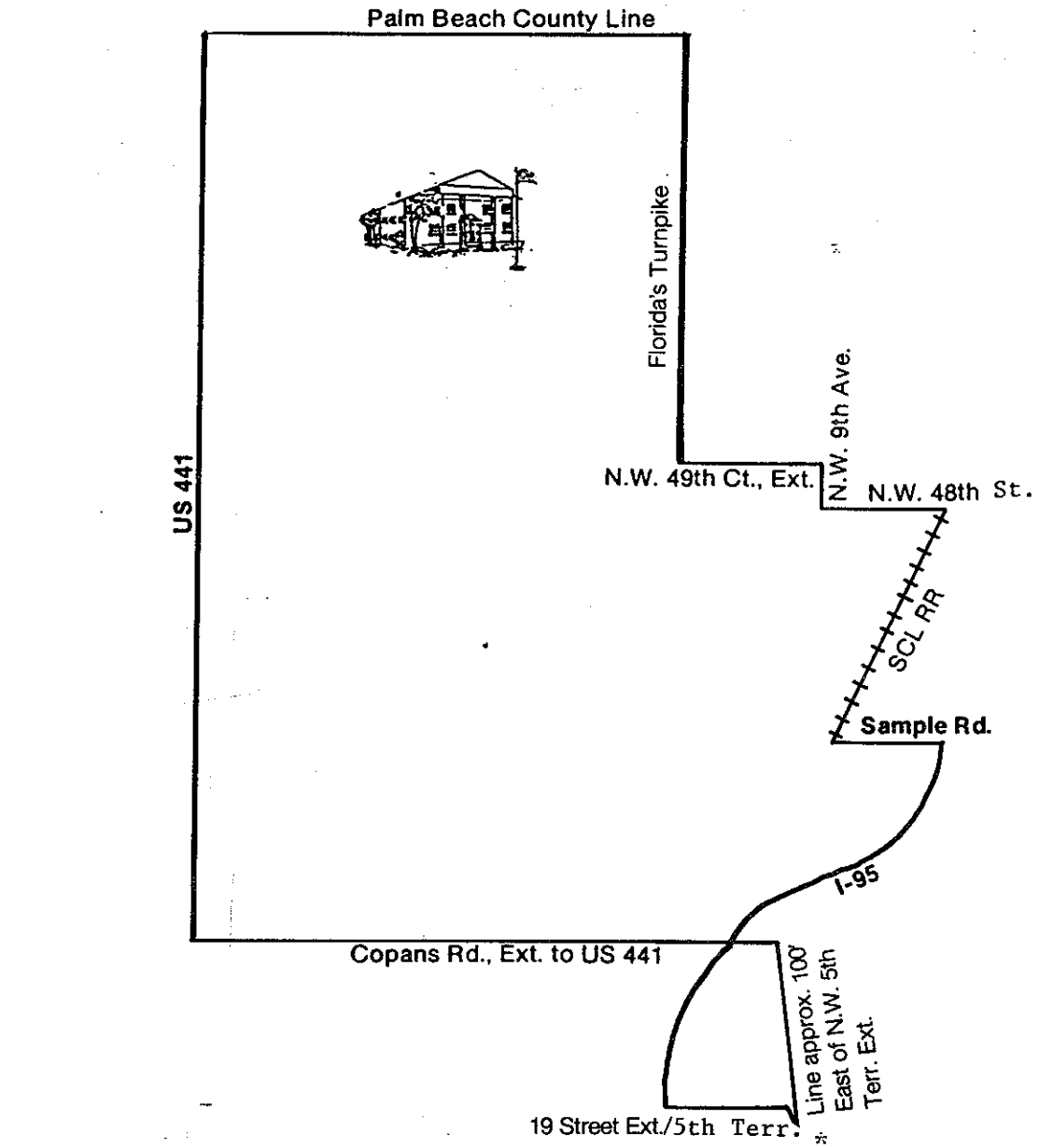

* Corrected 3-9-89
Scriveners' Error

Recommendation E-9: Adjust the boundaries of Sanders Park to bring students to new elementary school "B"; adjust the boundaries of Coconut Creek to bring students to Sanders Park.

Impact: A. Reduces overenrollment at Coconut Creek.

B. Maintains the unitary school concept.

SCHOOL	20th DAY 88/89	89/90 COHORT PROJ.	WITH CHANGE	+ / -	90/91 COHORT PROJ.	WITH CHANGE	+ / -	91/92 COHORT PROJ.	WITH CHANGE	+ / -	PROPOSED F.I.S.H.	91/92 + / - FISH
SANDERS PARK *	648	665	626	-39	784	650	-134	847	682	-165	692	-10
COCONUT CREEK	879	953	768	-185	1039	836	-203	1130	892	-238	768	124
E-8 SCHOOL 'B' *	0	0	352	352	0	468	468	0	536	536	776	-240
TOTAL:	1527	1618	1746	128	1823	1954	131	1977	2110	133	2236	-126

* With change total includes impact of other boundary changes

	% BLACK 1989/90: PROJ.	WITH CHANGE	% BLACK 1990/91: PROJ.	WITH CHANGE	% BLK 1991/92: PROJ.	WITH CHANGE
SANDERS PARK	70.1	68.4	60.8	66.5	58.7	62.8
COCONUT CREEK	5.1	5.9	5.7	6.6	5.6	6.6
E-8 SCHOOL 'B'	0.0	42.6	0.0	33.3	0.0	33.8

E - 9	DESCRIPTION OF AREAS:		NUMBER OF STUDENTS
SANDERS PARK TO E-8 (SCHOOL 'B')	NORTH:	HILLSBORO BLVD/PALM BEACH CTY LINE/NW 49TH CT EXT/ NW 48TH ST./SAMPLE RD.	224
	EAST:	FLA. TURNPIKE/NW 9TH AVE./SCL RR/I-95	
	SOUTH:	COPANS RD. EXTENDED TO US 441	
	WEST:	US 441/ LYONS RD.	
COCONUT CREEK TO SANDERS PK.	NORTH:	COPANS RD. (EXT.)	185
	EAST:	FLORIDA TURNPIKE	
	SOUTH:	COCONUT CREEK PARKWAY	
	WEST:	US 441	

SANDERS PARK ELEMENTARY SCHOOL

800 N.W. 16th St.
Pompano Beach
Phone: 786-3760
E-9

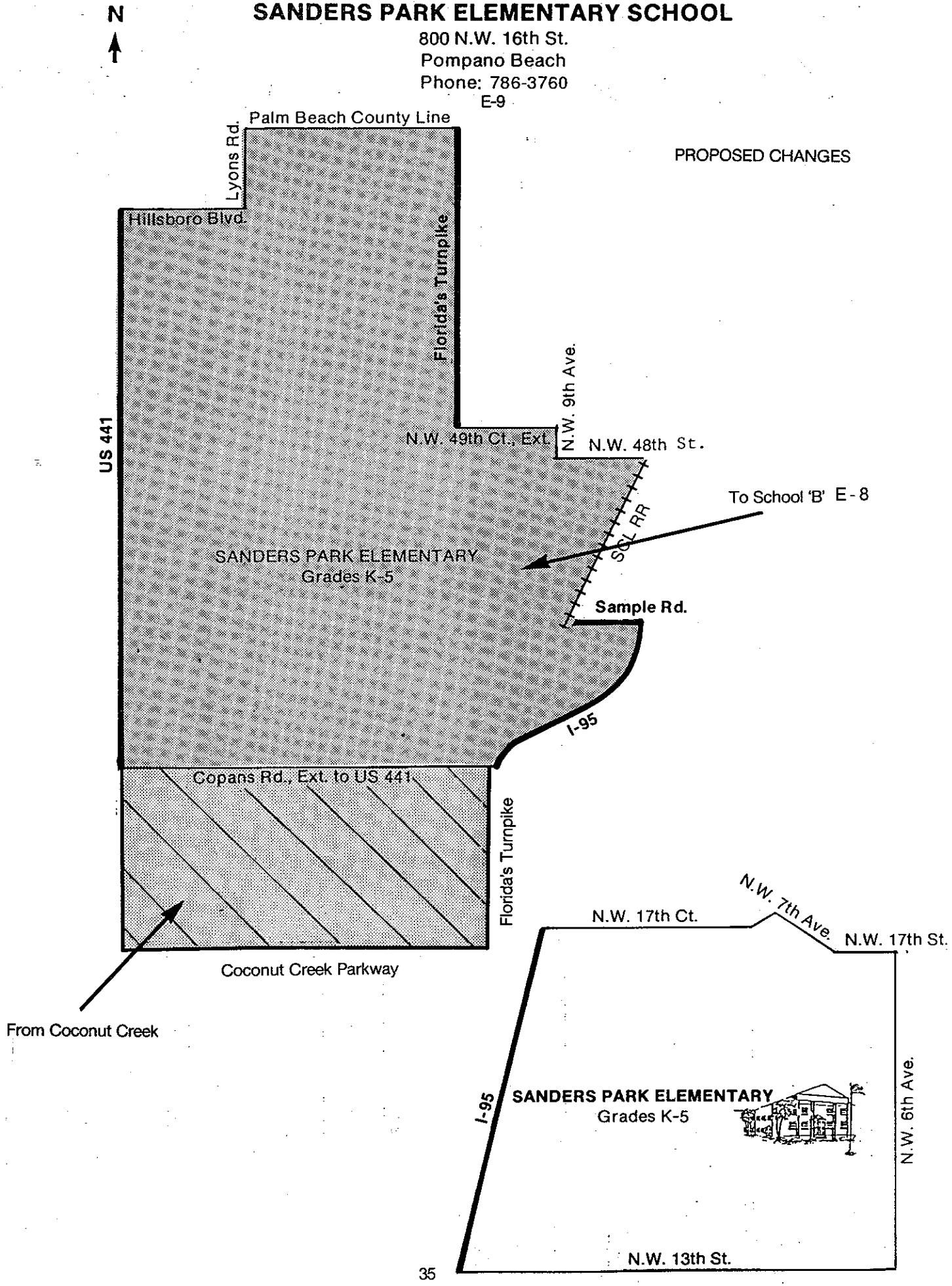

N

COCONUT CREEK ELEMENTARY SCHOOL

500 N.W. 45th Ave.
Pompano Beach
Phone: 977-2220
E-9

PROPOSED CHANGES

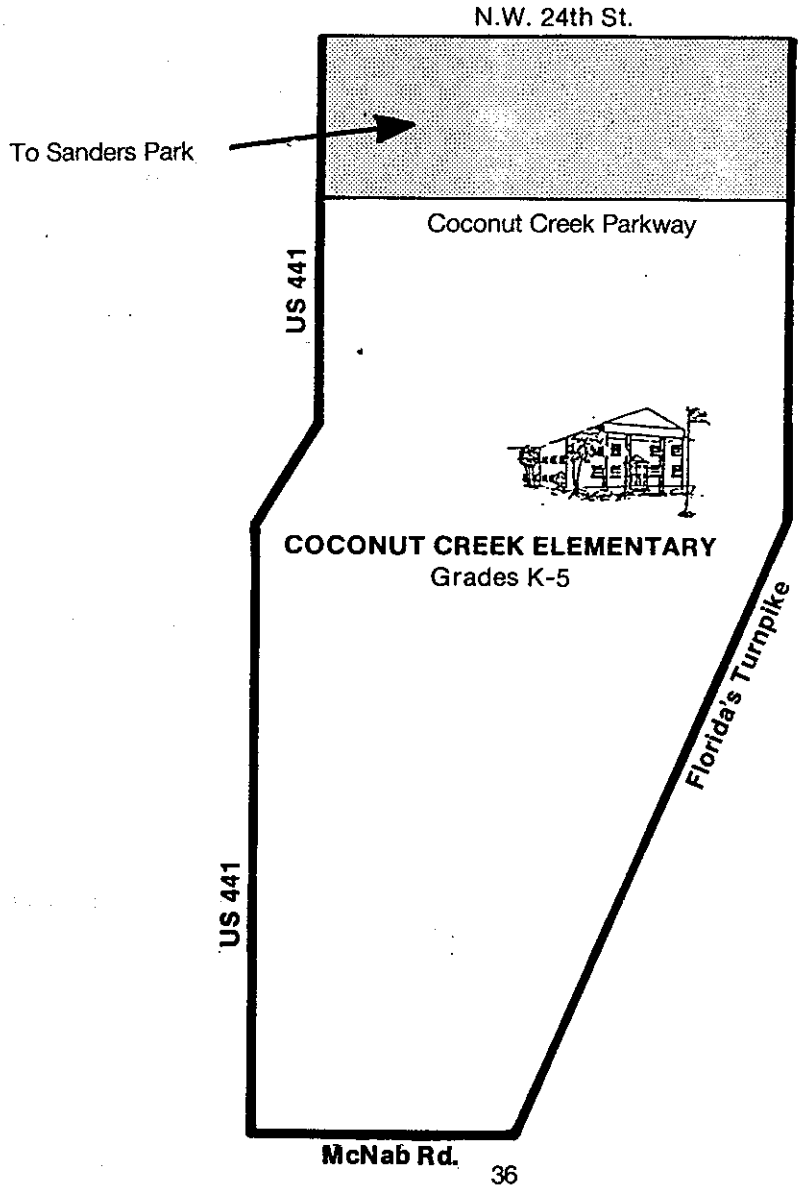

Recommendation E-10: Adjust the boundaries of Palmview Elementary School to bring students to new elementary school "B".

Impact: A. Reduces overenrollment at Palmview.

B. Enhances the unitary school concept.

SCHOOL	20th DAY 88/89	89/90 COHORT PROJ.	WITH CHANGE	+ / -	90/91 COHORT PROJ.	WITH CHANGE	+ / -	91/92 COHORT PROJ.	WITH CHANGE	+ / -	PROPOSED F.I.S.H.	91/92 + / - FISH
PALMVIEW	568	613	505	-108	629	522	-107	657	549	-108	511	38
E-8 SCHOOL 'B' *	0	0	352	352	0	468	468	0	536	536	776	-240
TOTAL:	568	613	857	244	629	990	361	657	1085	428	1287	-202

* With change total includes impact of other boundary changes.

	% BLACK 1989/90: PROJ.	WITH CHANGE	% BLACK 1990/91: PROJ.	WITH CHANGE	% BLK 1991/92: PROJ.	WITH CHANGE
PALMVIEW	66.9	59.8	67.7	61.1	68.6	62.5
E-8 SCHOOL 'B'	0.0	42.6	0.0	33.3	0.0	33.8

E - 10

	DESCRIPTION OF AREAS:	NUMBER OF STUDENTS
PALMVIEW TO E-8 (SCHOOL 'B')	NORTH: COPANS RD. EAST: LINE APPROX. 100' EAST OF NW 5TH TERR. EXT. SOUTH: NW 19TH ST* EXT./ NW 5TH TERR. WEST: I-95	108

* - Scrivener's error, corrected 3/30/89

PALMVIEW ELEMENTARY SCHOOL

2601 N.E. 1st Ave.
Pompano Beach
Phone: 786-3788
E-10

PROPOSED CHANGES

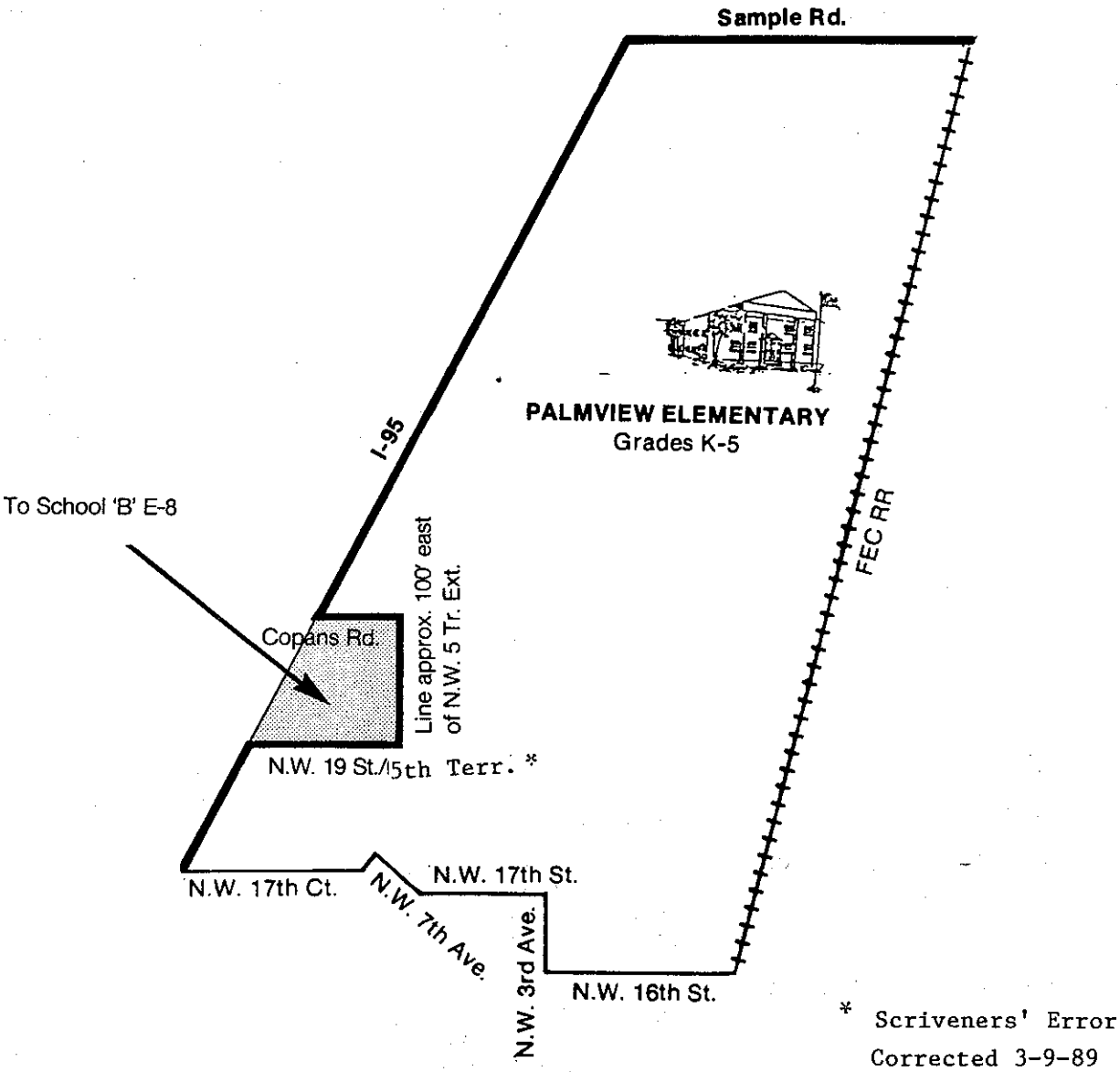

* Scriveners' Error
Corrected 3-9-89

Recommendation E-11: Adjust the boundary of McNab Elementary School to bring students to Pompano Beach Elementary School; adjust the southern boundary of Pompano Beach Elementary School to bring students to McNab.

Impact: A. Balances enrollment between the two schools.

B. Brings a portion of McNab's current non-contiguous area to a closer school.

C. Maintains the unitary school concept.

SCHOOL	20th DAY 88/89	89/90 COHORT PROJ.	WITH CHANGE	+ / -	90/91 COHORT PROJ.	WITH CHANGE	+ / -	91/92 COHORT PROJ.	WITH CHANGE	+ / -	PROPOSED F.I.S.H.	91/92 + / - FISH
MCNAB	440	469	521	52	494	551	57	531	592	61	576	16
POMPANO BEACH	562	609	557	-52	659	602	-57	749	688	-61	532	156
TOTAL:	1002	1078	1078	0	1153	1153	0	1280	1280	0	1108	172

	% BLACK 1989/90: PROJ.	WITH CHANGE	% BLACK 1990/91: PROJ.	WITH CHANGE	% BLK 1991/92: PROJ.	WITH CHANGE
MCNAB	56.3	40.3	56.3	40.3	57.3	40.9
POMPANO BEACH	25.3	37.3	26.3	38.0	25.4	36.6

E - 11	DESCRIPTION OF AREAS:		NUMBER OF STUDENTS
MCNAB TO POMPANO BEACH	NORTH:	RAILROAD NORTH OF NW 12TH CT.	54
	EAST:	FEC RAILROAD	
	SOUTH:	NW. 10TH ST.	
	WEST:	NW 3RD AVE	
POMPANO BEACH TO MCNAB	NORTH:	ATLANTIC BLVD.	106
	EAST:	INTRACOASTAL WATERWAY	
	SOUTH:	LAKE SANTA BARBARA	
	WEST:	POMPANO CANAL	

McNAB ELEMENTARY SCHOOL

1350 S.E. 9th Avenue
Pompano Beach
Phone: 786-3515
E-11

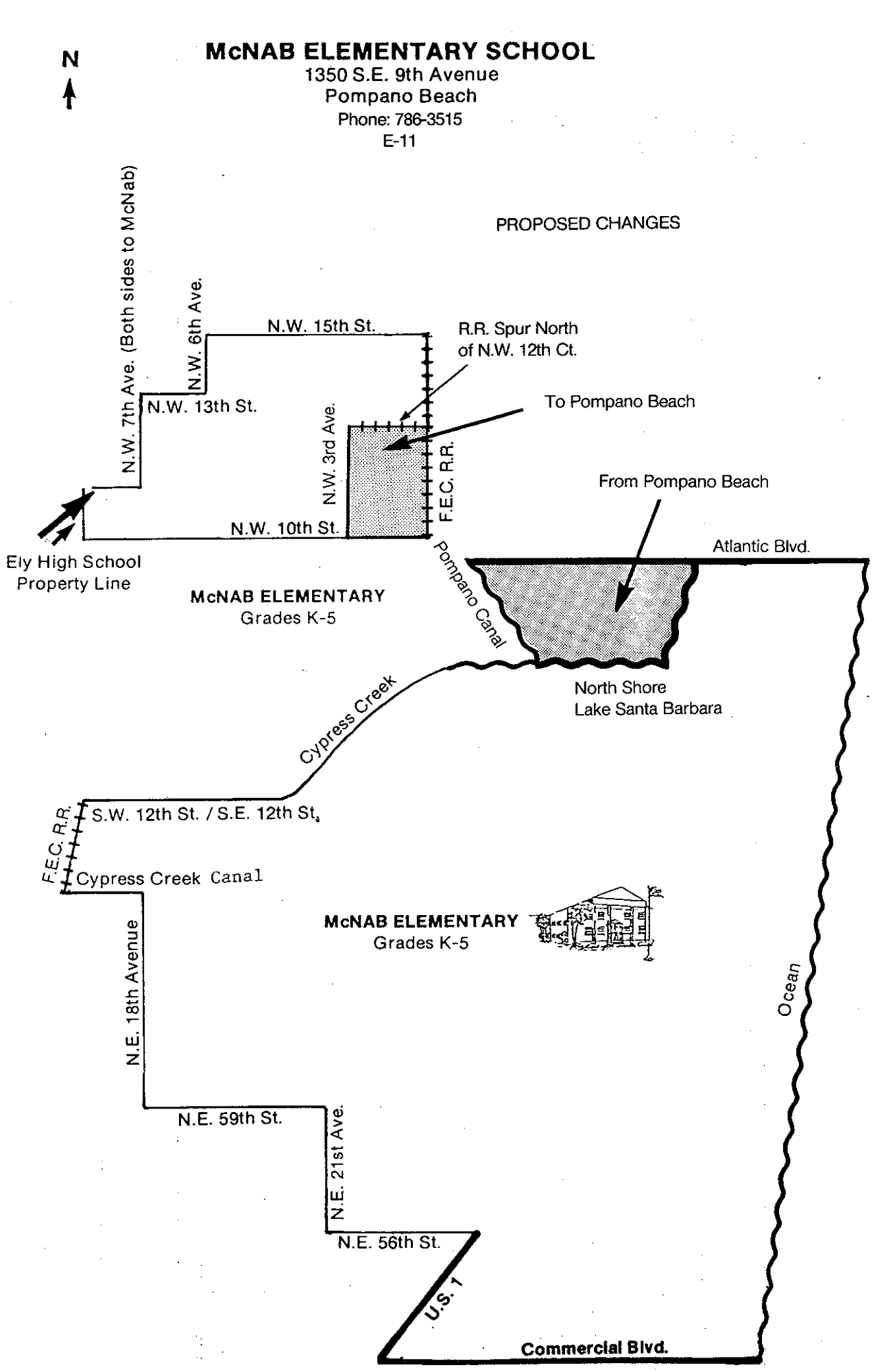

POMPANO BEACH ELEMENTARY SCHOOL

700 N.E. 13th Ave.
Pompano Beach
Phone: 786-3700
E-11

PROPOSED CHANGES

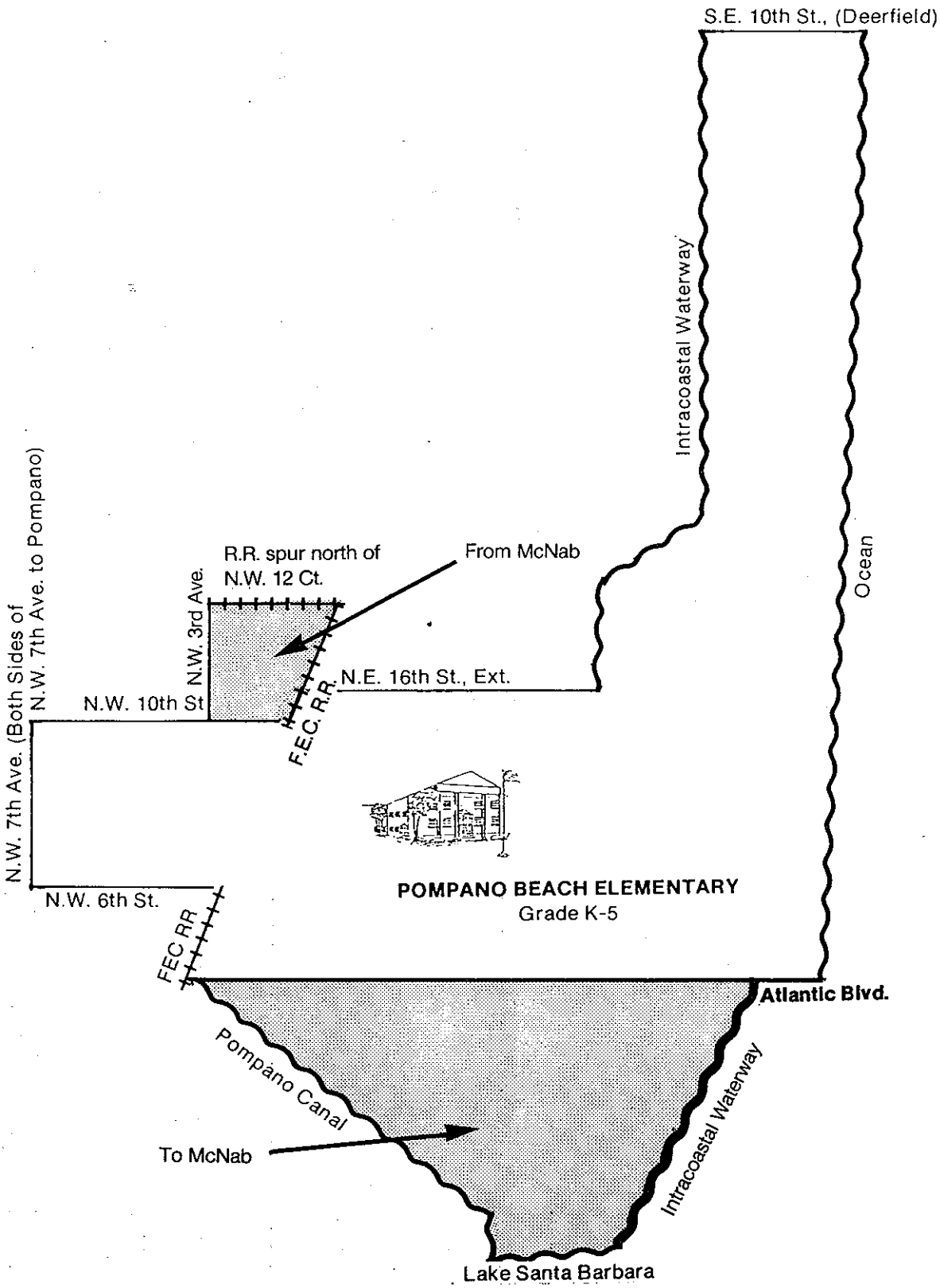

Summary E-12 through E-18: Central Area Elementary Schools

Recommendations E-12 - E-18: Establish the boundaries for new elementary school "U", to be housed at the Silver Ridge portable site in 1989-90. The permanent school is anticipated to open in August, 1990. Adjust the boundaries of Flamingo, Peters, Nob Hill, and Horizon Elementary Schools. Adjust the boundaries of Mirror Lake, Village and Larkdale Elementary Schools.

The following maps and tables summarize proposed changes E-12 - E-18. School by school changes are then listed with their respective impacts.

Overall Impact: A. Overcrowding is reduced in the affected schools.

B. Enrollments are better balanced.

CENTRAL AREA ELEMENTARY SCHOOLS SUMMARY OF RECOMMENDATIONS E-12 THROUGH E-17:

OPEN SCHOOL 'U' IN THE SILVER RIDGE PORTABLE FACILITY IN AUGUST 1989;
ASSIGN STUDENTS FROM PETERS TO SCHOOL 'U';
ASSIGN STUDENTS FROM NOB HILL TO SCHOOL 'U';
ASSIGN STUDENTS FROM HORIZON TO SCHOOL 'U';
ASSIGN STUDENTS FROM FLAMINGO TO SCHOOL 'U';
ASSIGN STUDENTS FROM HORIZON TO MIRROR LAKE;
ASSIGN STUDENTS FROM VILLAGE TO LARKDALE;
ASSIGN STUDENTS FROM LARKDALE TO VILLAGE;
ASSIGN STUDENTS FROM VILLAGE TO PETERS;

SCHOOL	20th DAY 88/89	89/90 COHORT PROJ.	89/90 WITH CHANGE	89/90 +/-	90/91 COHORT PROJ.	90/91 WITH CHANGE	90/91 +/-	91/92 COHORT PROJ.	91/92 WITH CHANGE	91/92 +/-	PROPOSED F.I.S.H.	91/92 +/- FISH
PETERS	926	1092	838	-254	1162	860	-302	1260	919	-341	741	178
NOB HILL	900	980	910	-70	1090	975	-115	1176	1026	-150	754	272
HORIZON	1126	1214	923	-291	1286	974	-312	1363	1033	-330	770	263
MIRROR LAKE	540	547	639	92	574	673	99	585	703	118	641	62
FLAMINGO	980	1148	998	-150	1270	1114	-156	1396	1227	-169	771	456
VILLAGE	708	744	755	11	781	811	30	822	859	37	740	119
LARKDALE	699	719	673	-46	749	685	-64	764	695	-69	615	80
E-12 SCHOOL 'U'	0	0	708	708	0	820	820	0	904	904	776	128
TOTAL:	5879	6444	6444	0	6912	6912	0	7366	7366	0	5808	1558

CURRENT ELEMENTARY SCHOOL BOUNDARIES

DETAILED AREA NEXT PAGE

CENTRAL BROWARD

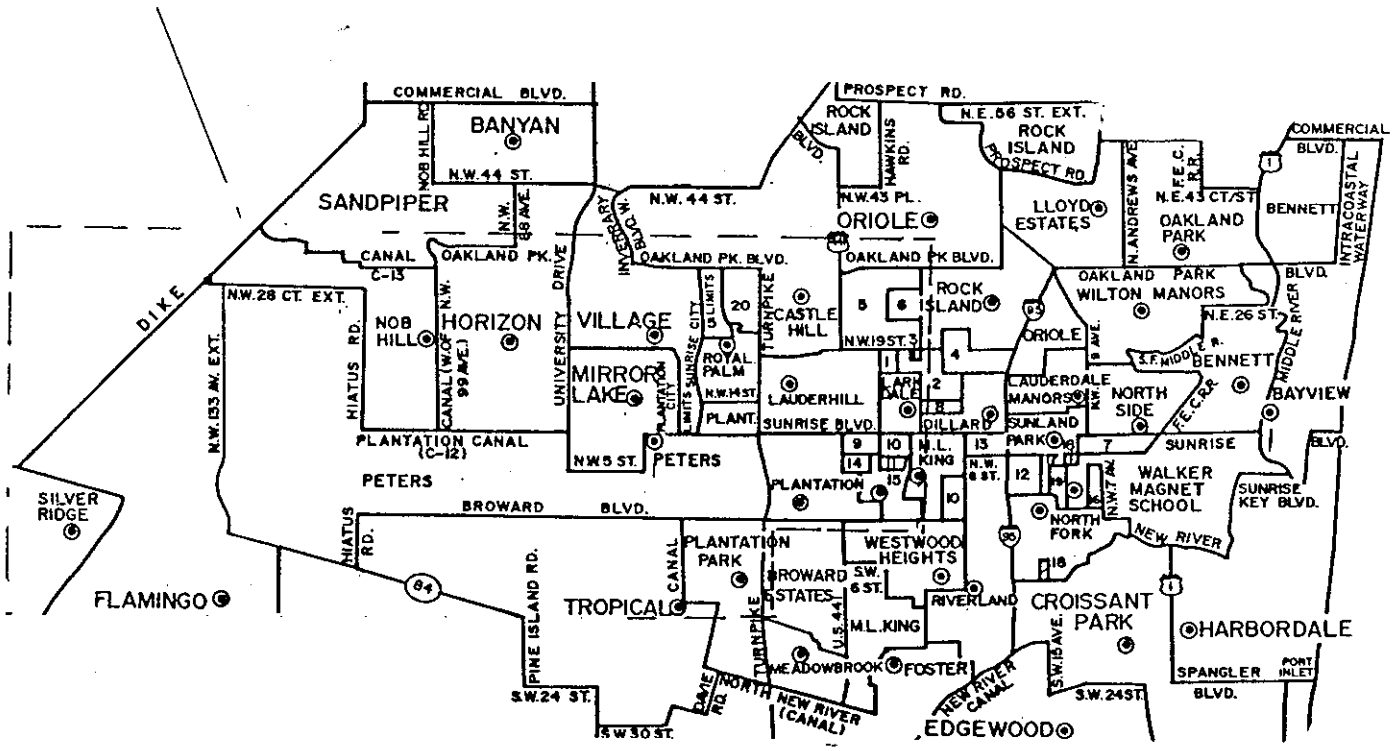

1/9/89 scen central DEPARTMENT OF PROPERTY MGT.

CENTRAL AREA ELEMENTARY SCHOOLS SUMMARY OF RECOMMENDATIONS E-12 THROUGH E-17:

	STUDENTS MOVED IN 1989/90			STUDENTS MOVED IN 1990/91		
	WHITE	BLACK	TOTAL	WHITE	BLACK	TOTAL
AREA A: PETERS TO E-12 (SCHOOL 'U')	289	0	289	336	0	336
AREA B: NOB HILL TO E-12 (SCHOOL 'U')	70	0	70	115	0	115
AREA C: HORIZON TO E-12 (SCHOOL 'U')	199	0	199	213	0	213
AREA D: FLAMINGO TO E-12 (SCHOOL 'U')	147	3	150	153	3	156
TOTAL IN E-12 SCHOOL 'U':	705	3	708	817	3	820

	STUDENTS MOVED IN 1989/90			STUDENTS MOVED IN 1990/91		
	WHITE	BLACK	TOTAL	WHITE	BLACK	TOTAL
AREA E: HORIZON TO MIRROR LAKE (E-16)	80	12	92	87	12	99
AREA F: VILLAGE TO LARKDALE (E-17)	123	16	139	126	17	143
AREA G: LARKDALE TO VILLAGE (E-17)	15	170	185	17	190	207
AREA H: VILLAGE TO PETERS (E-17)	5	30	35	4	30	34
TOTAL MOVED AREAS A-H:	928	231	1159	1051	252	1303

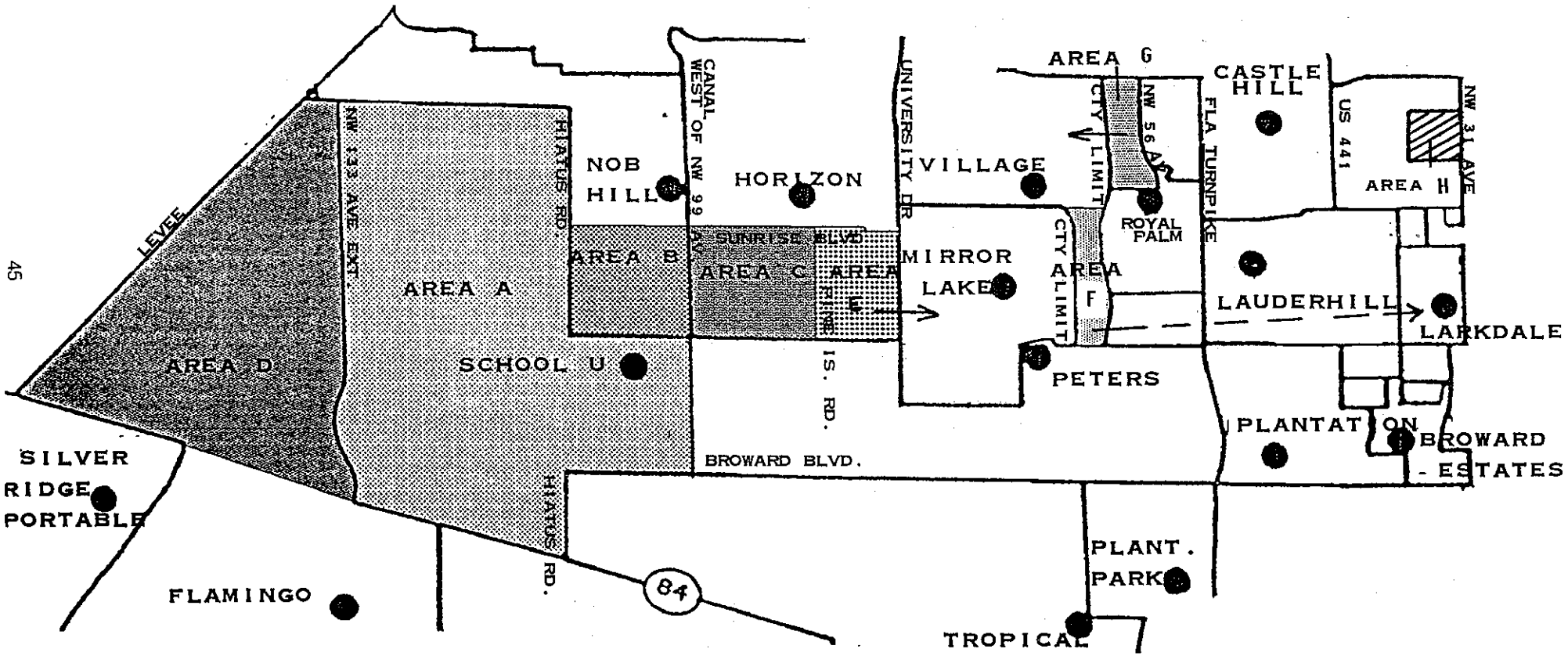

kids central1.1 1/9/89 DEPT. OF PROPERTY MGT.

CENTRAL AREA ELEMENTARY SCHOOLS SUMMARY OF RECOMMENDATIONS E-12 THROUGH E-17:

CURRENT DATA:

	20TH DAY 1988/89	CURRENT FISH	PROPOSED FISH	20TH DAY + / - CURRENT FISH	20TH DAY + / - PROPOSED FISH	CURRENT PERCENT BLACK
PETERS	926	607	741	319	185	15
NOB HILL	900	679	754	221	146	4
HORIZON	1126	716	770	410	356	14
MIRROR LAKE	540	434	641	106	-101	42
FLAMINGO	980	696	771	284	209	2
VILLAGE	708	491	740	217	-32	20
LARKDALE	699	600	615	99	84	98
E-12 SCHOOL 'U'	0	0	776	0	-776	0
	5879	4223	5808	1656	71	

PERCENTAGE BLACK PROJECTED AND WITH PROPOSED CHANGE:

	% BLACK 1989/90: PROJ.	WITH CHANGE	% BLACK 1990/91: PROJ.	WITH CHANGE	% BLK 1991/92: PROJ.	WITH CHANGE
PETERS	12.6	20.0	12.7	20.7	12.8	20.7
NOB HILL	3.5	3.7	3.7	4.1	3.7	4.3
HORIZON	13.1	15.9	12.8	15.6	11.8	14.4
MIRROR LAKE	41.0	36.9	40.8	36.6	42.2	36.8
FLAMINGO	2.4	2.4	2.0	2.0	2.4	2.4
VILLAGE	19.8	35.9	20.0	36.9	19.6	36.9
LARKDALE	97.1	80.8	97.2	81.0	97.6	80.7
E-12 SCHOOL 'U'	0.0	0.4	0.0	0.4	0.0	0.4

SUMMARY OF PROPOSED BOUNDARY CHANGES FOR ELEMENTARY SCHOOL " U ", FLAMINGO, NOB HILL, HORIZON, PETERS, MIRROR LAKE, VILLAGE, AND LARKDALE ELEMENTARIES

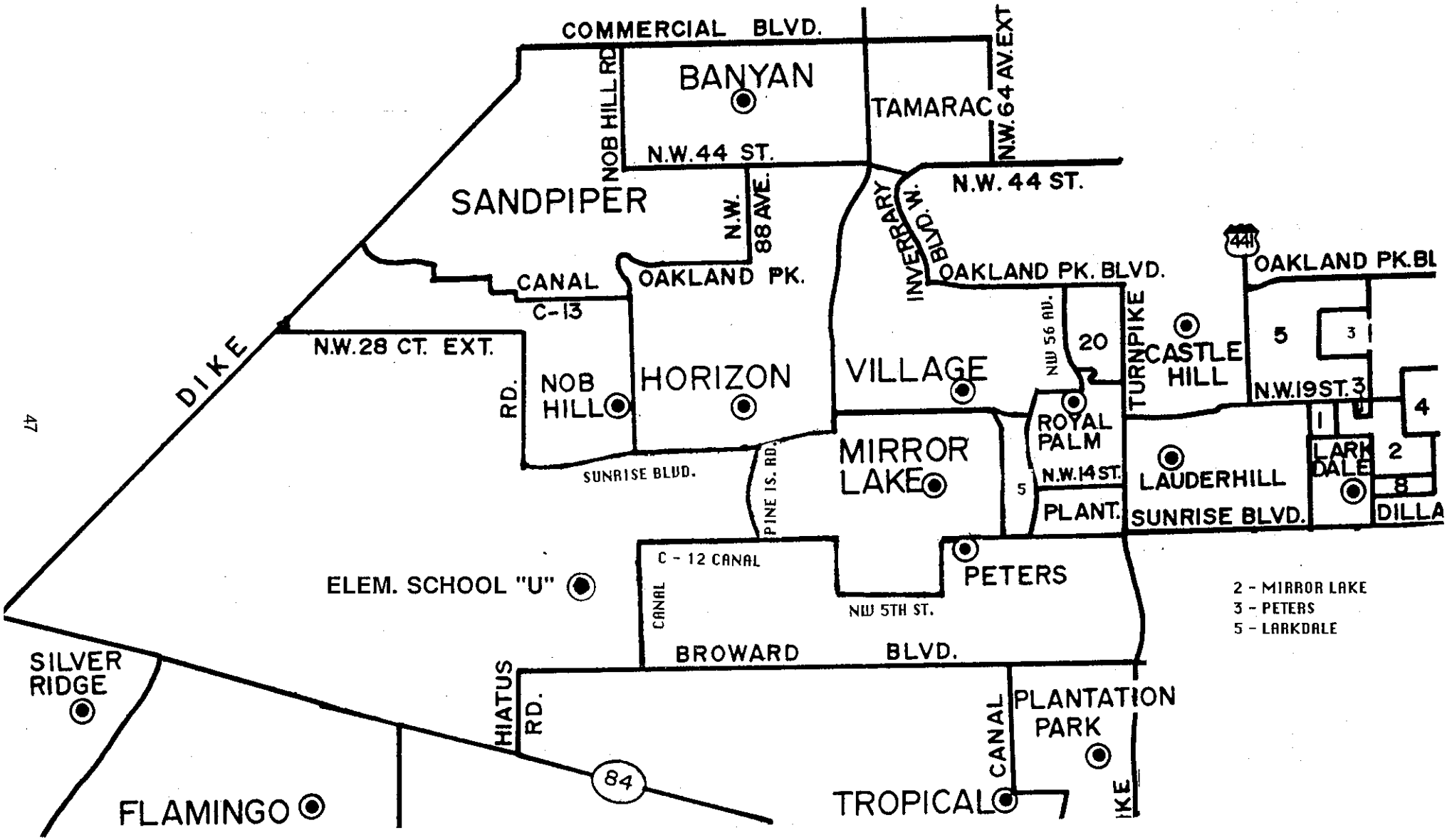

* Revised as amended by board action March 21, 1989

Recommendation E-12: Establish the boundaries for elementary school "U", a new school located at 777 North Nob Hill Road and anticipated to open in ~~August/1990/~~ January, 1990.* Open school "U" in the Silver Ridge portable facility in August, 1989. Adjust the boundaries of Flamingo, Peters, Nob Hill, and Horizon to bring students to the new elementary school "U" attendance area.

Impact:

A. Reduces overcrowding at Peters, Nob Hill, Horizon, and Flamingo.

B. Assigns students to a portable site outside the boundary area until the permanent school is completed.

C. Transportation will be provided for all students to the portable site.

D. Additional portables (5-6) at the Silver Ridge portable facility will be needed to accommodate the number of students projected.

SCHOOL	20th DAY 88/89	89/90 COHORT PROJ.	WITH CHANGE	+ / -	90/91 COHORT PROJ.	WITH CHANGE	+ / -	91/92 COHORT PROJ.	WITH CHANGE	+ / -	PROPOSED F.I.S.H.	91/92 + / - FISH
E-12 SCHOOL 'U'	0	0	708	**708**	0	820	**820**	0	904	**904**	776	**128**
PETERS *	926	1092	838	**-254**	1162	860	**-302**	1260	919	**-341**	741	**178**
NOB HILL	900	980	910	**-70**	1090	975	**-115**	1176	1026	**-150**	754	**272**
HORIZON *	1126	1214	923	**-291**	1286	974	**-312**	1363	1033	**-330**	770	**263**
FLAMINGO	980	1148	998	**-150**	1270	1114	**-156**	1396	1227	**-169**	771	**456**
TOTAL:	3932	4434	4377	-57	4808	4743	-65	5195	5109	-86	3812	1297

* With change total includes impact of other boundary changes

	% BLACK 1989/90: PROJ.	WITH CHANGE	% BLACK 1990/91: PROJ.	WITH CHANGE	% BLK 1991/92: PROJ.	WITH CHANGE
E-12 SCHOOL 'U'	0.0	0.4	0.0	0.4	0.0	0.4
PETERS	12.6	20.0	12.7	20.7	12.8	20.7
NOB HILL	3.5	3.7	3.7	4.1	3.7	4.3
HORIZON	13.1	15.9	12.8	15.6	11.8	14.4
FLAMINGO	2.4	2.4	2.0	2.0	2.4	2.4

E - 12	DESCRIPTION OF AREAS:		NUMBER OF STUDENTS
PETERS TO E-12 (SCHOOL 'U')	NORTH:	NW 28TH COURT* EXT/C-12 CANAL	289
	EAST:	HIATUS RD./CANAL WEST OF NW 99TH AVE. EXT./HIATUS RD.	
	SOUTH:	BROWARD BLVD./SR 84(I-595)	
	WEST:	NW 133 AVE. EXT.	
NOB HILL TO E-12 (SCHOOL 'U')	NORTH:	SUNRISE BLVD	70
	EAST:	CANAL WEST OF NW 99TH AVE.	
	SOUTH:	C-12 CANAL (PLANTATION CANAL)	
	WEST:	HIATUS RD.	
HORIZON TO E-12 (SCHOOL 'U')	NORTH:	SUNRISE BLVD.	199
	EAST:	PINE ISLAND RD.	
	SOUTH:	C-12 CANAL (PLANTATION CANAL)	
	WEST:	CANAL WEST OF NW 99TH AVE.	
FLAMINGO TO E-12 (SCHOOL 'U')	NORTH:	NW 28TH CT. EXT.	150
	EAST:	NW 133 AVE EXT. (COMMODORE DR.)	
	SOUTH:	N*. NEW RIVER CANAL	
	WEST:	LEVEE	
		TOTAL:	708

* - Scrivener's Errors, corrected 3/30/89

PROPOSED BOUNDARIES
E-12
School "U"
PORTABLE IN 1989-90

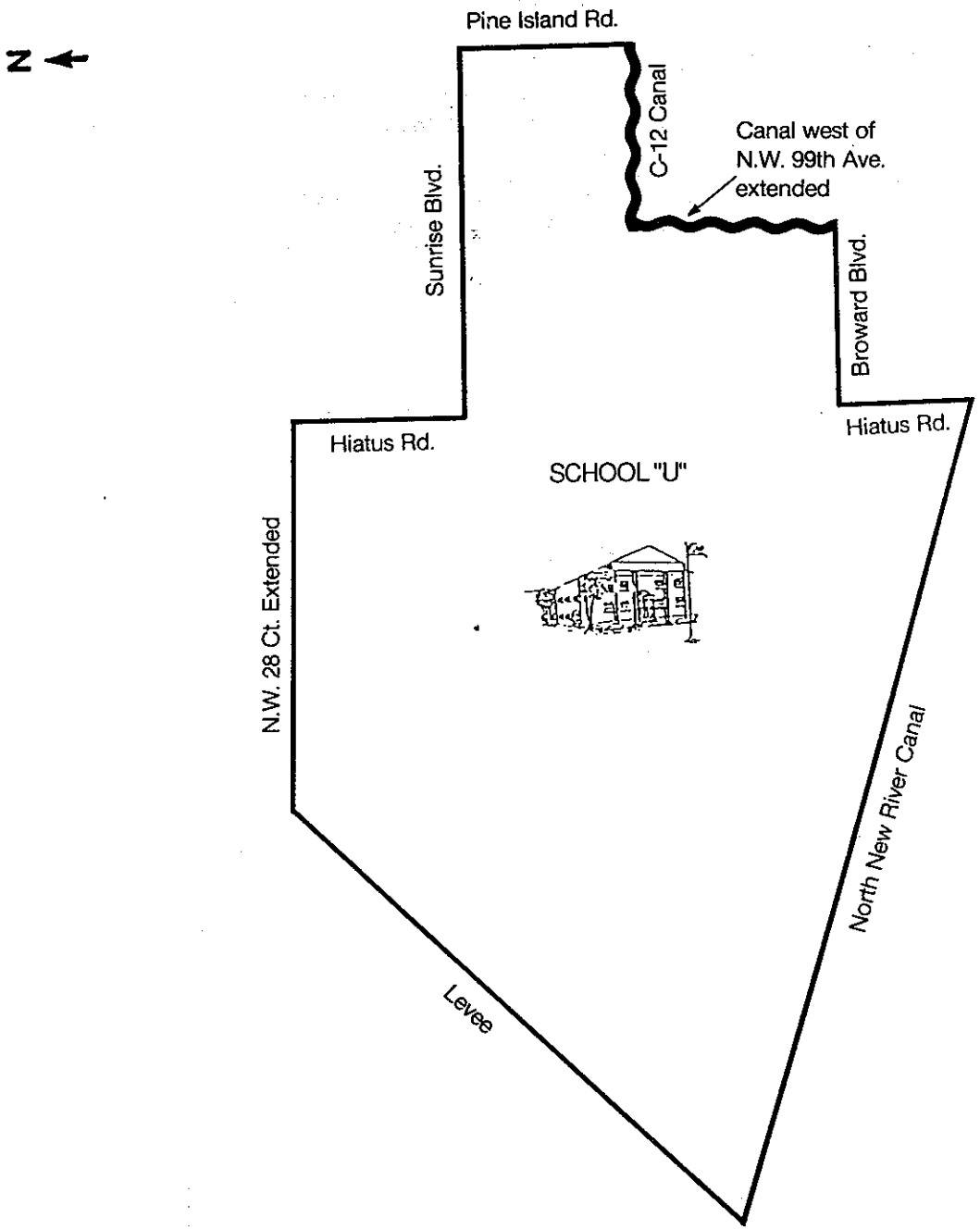

Recommendation E-13: Adjust the boundaries of Flamingo Elementary School to assign students to new elementary school "U".

Impact: A. Reduces overcrowding at Flamingo.

B. Moves a growth area from Flamingo to school "U".

SCHOOL	20th DAY 88/89	89/90 COHORT PROJ.	WITH CHANGE	+ / -	90/91 COHORT PROJ.	WITH CHANGE	+ / -	91/92 COHORT PROJ.	WITH CHANGE	+ / -	PROPOSED F.I.S.H.	91/92 + / - FISH
E-12 SCHOOL 'U' *	0	0	708	**708**	0	820	**820**	0	904	**904**	776	**128**
FLAMINGO	980	1148	998	**-150**	1270	1114	**-156**	1396	1227	**-169**	771	**456**
TOTAL:	980	1148	1706	558	1270	1934	664	1396	2131	735	1547	584

* With change total includes impact of other boundary changes

	% BLACK 1989/90: PROJ.	WITH CHANGE	% BLACK 1990/91: PROJ.	WITH CHANGE	% BLK 1991/92: PROJ.	WITH CHANGE
E-12 SCHOOL 'U'	0.0	0.4	0.0	0.4	0.0	0.4
FLAMINGO	2.4	2.4	2.0	2.0	2.4	2.4

E - 13	DESCRIPTION OF AREA:	NUMBER OF STUDENTS
FLAMINGO TO E-12 (SCHOOL 'U')	NORTH: NW 28TH CT. EXT. EAST: NW 133 AVE EXT. (COMMODORE DR.) SOUTH: N*. NEW RIVER CANAL WEST: LEVEE	150

* - Scrivener's error, corrected 3/30/89

FLAMINGO ELEMENTARY SCHOOL

1130 S.W. 133rd Avenue
Davie
Phone: 370-1630
E-13

PROPOSED CHANGES

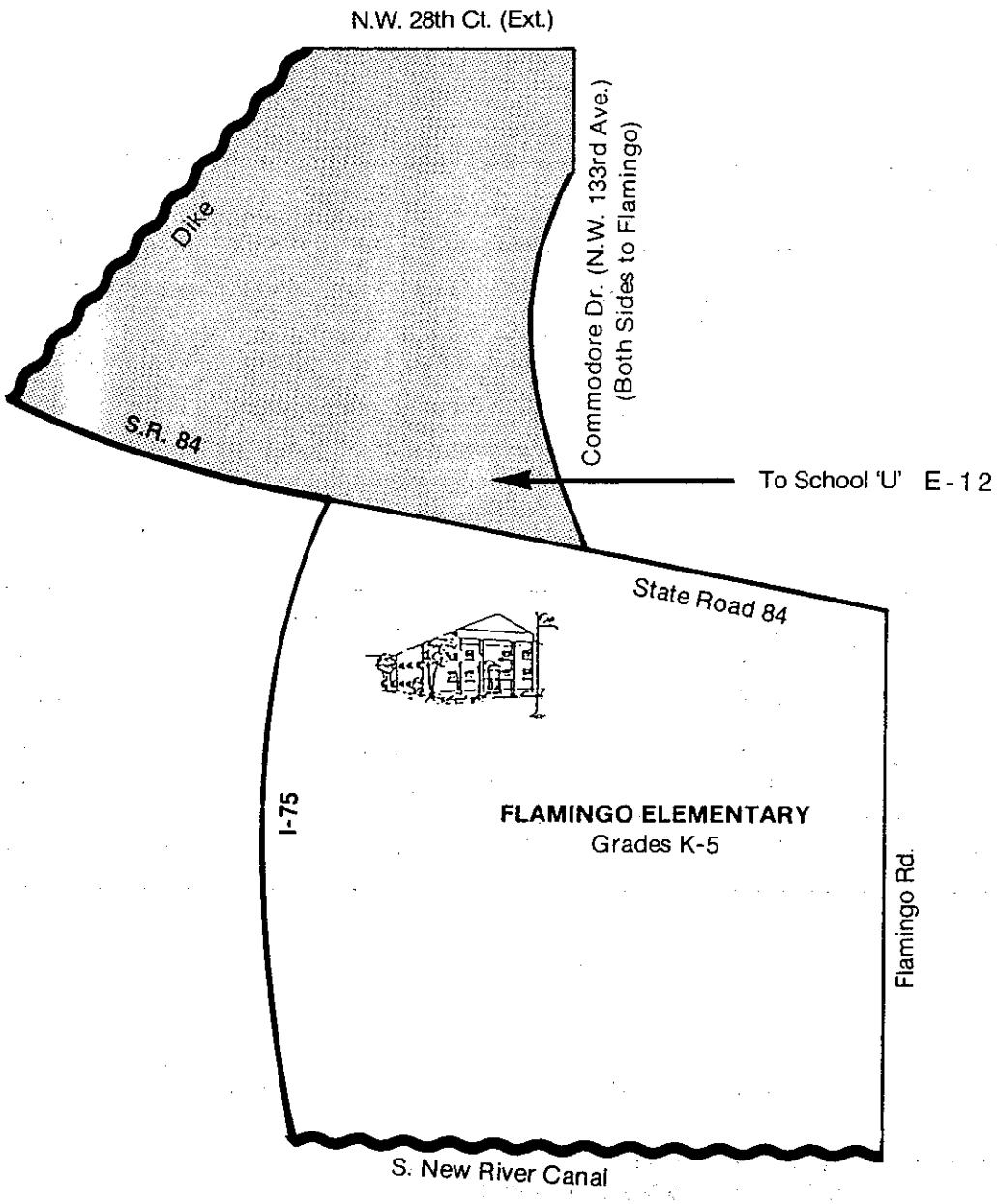

Recommendation E-14: Adjust the boundaries of Peters Elementary School to assign students to new elementary school "U"; adjust the boundaries of Village to assign students to Peters.

Impact: A. Moves a high growth area from Peters.

B. Maintains the unitary school concept.

C. Reduces overcrowding at Peters.

SCHOOL	20th DAY 88/89	89/90 COHORT PROJ.	WITH CHANGE	+ / -	90/91 COHORT PROJ.	WITH CHANGE	+ / -	91/92 COHORT PROJ.	WITH CHANGE	+ / -	PROPOSED F.I.S.H.	91/92 + / - FISH
PETERS *	926	1092	838	-254	1162	860	-302	1260	919	-341	741	178
MIRROR LAKE *	540	547	639	92	574	673	99	585	703	118	641	62
VILLAGE *	708	744	755	11	781	811	30	822	859	37	740	119
E-12 SCHOOL 'U' *	0	0	708	708	0	820	820	0	904	904	776	128
TOTAL:	2174	2383	2940	557	2517	3164	647	2667	3385	718	2898	487

* With change total includes impact of other boundary changes

	% BLACK 1989/90: PROJ.	WITH CHANGE	% BLACK 1990/91: PROJ.	WITH CHANGE	% BLK 1991/92: PROJ.	WITH CHANGE
PETERS	12.6	20.0	12.7	20.7	12.8	20.7
MIRROR LAKE	41.0	36.9	40.8	36.6	42.2	36.8
VILLAGE	19.8	35.9	20.0	36.9	19.6	36.9
E-12 SCHOOL 'U'	0.0	0.4	0.0	0.4	0.0	0.4

E - 14	DESCRIPTION OF AREAS:		NUMBER OF STUDENTS
PETERS TO E-12 (SCHOOL 'U')	NORTH:	NW 28TH COURT* EXT/C-12 CANAL	289
	EAST:	HIATUS RD./CANAL WEST OF NW 99TH AVE EXT./ HIATUS RD.	
	SOUTH:	BROWARD BLVD./SR 84(I-595)	
	WEST:	NW 133 AVE. EXT.	
VILLAGE TO PETERS	NORTH:	NW 29TH ST.	35
	EAST:	NW 31ST AVE.	
	SOUTH:	NW 24TH ST. EXT.	
	WEST:	CANAL EAST OF NW 34RD TERR.	

* - Scrivener's error, corrected 3/30/89

PETERS ELEMENTARY SCHOOL

851 N.W. 68th Ave.
Plantation
Phone: 581-1120
E-14

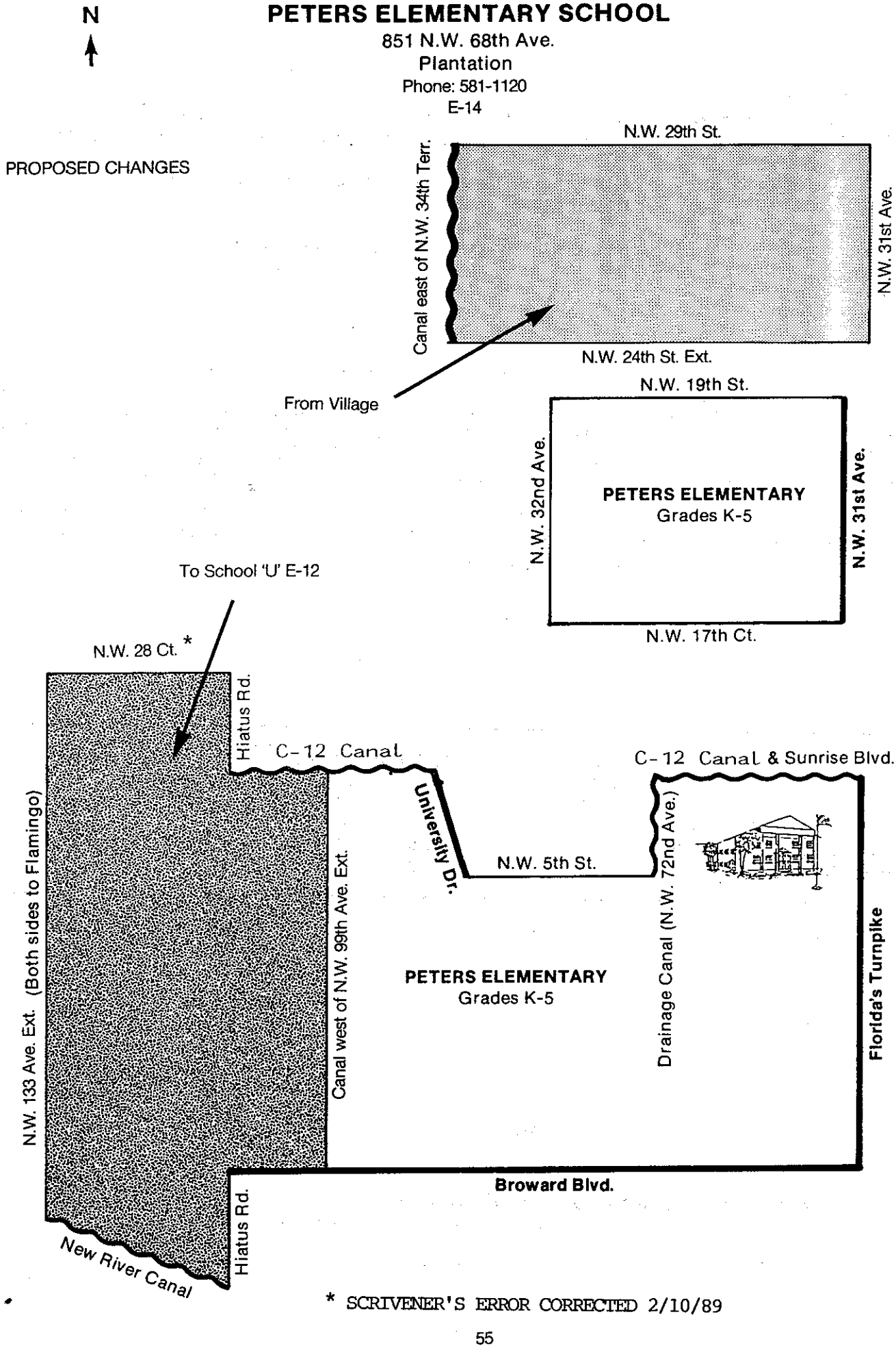

* SCRIVENER'S ERROR CORRECTED 2/10/89

Recommendation E-15: Adjust the boundaries of Nob Hill Elementary School to bring students to new elementary school "U".

Impact: A. Moves a high growth area from Nob Hill to the new school.

B. Reduces overcrowding at Nob Hill.

SCHOOL	20th DAY 88/89	89/90 COHORT PROJ.	89/90 WITH CHANGE	89/90 + / -	90/91 COHORT PROJ.	90/91 WITH CHANGE	90/91 + / -	91/92 COHORT PROJ.	91/92 WITH CHANGE	91/92 + / -	PROPOSED F.I.S.H.	91/92 + / - FISH
E-12 SCHOOL 'U' *	0	0	708	**708**	0	820	**820**	0	904	**904**	776	**128**
NOB HILL	900	980	910	**-70**	1090	975	**-115**	1176	1026	**-150**	754	**272**
TOTAL:	900	980	1618	638	1090	1795	705	1176	1930	754	1530	400

* With change total includes impact of other boundary changes

	% BLACK 1989/90: PROJ.	% BLACK 1989/90: WITH CHANGE	% BLACK 1990/91: PROJ.	% BLACK 1990/91: WITH CHANGE	% BLK 1991/92: PROJ.	% BLK 1991/92: WITH CHANGE
E-12 SCHOOL 'U'	0.0	0.4	0.0	0.4	0.0	0.4
NOB HILL	3.5	3.7	3.7	4.1	3.7	4.3

E - 15

DESCRIPTION OF AREAS:

NUMBER OF STUDENTS

NOB HILL TO E-12 (SCHOOL 'U')

NORTH: SUNRISE BLVD
EAST: CANAL WEST OF NW 99TH AVE.
SOUTH: C-12 CANAL (PLANTATION CANAL)
WEST: HIATUS RD.

70

NOB HILL ELEMENTARY SCHOOL

2100 N.W. 104th Avenue
Sunrise
Phone: 741-2330
E-15

PROPOSED CHANGES

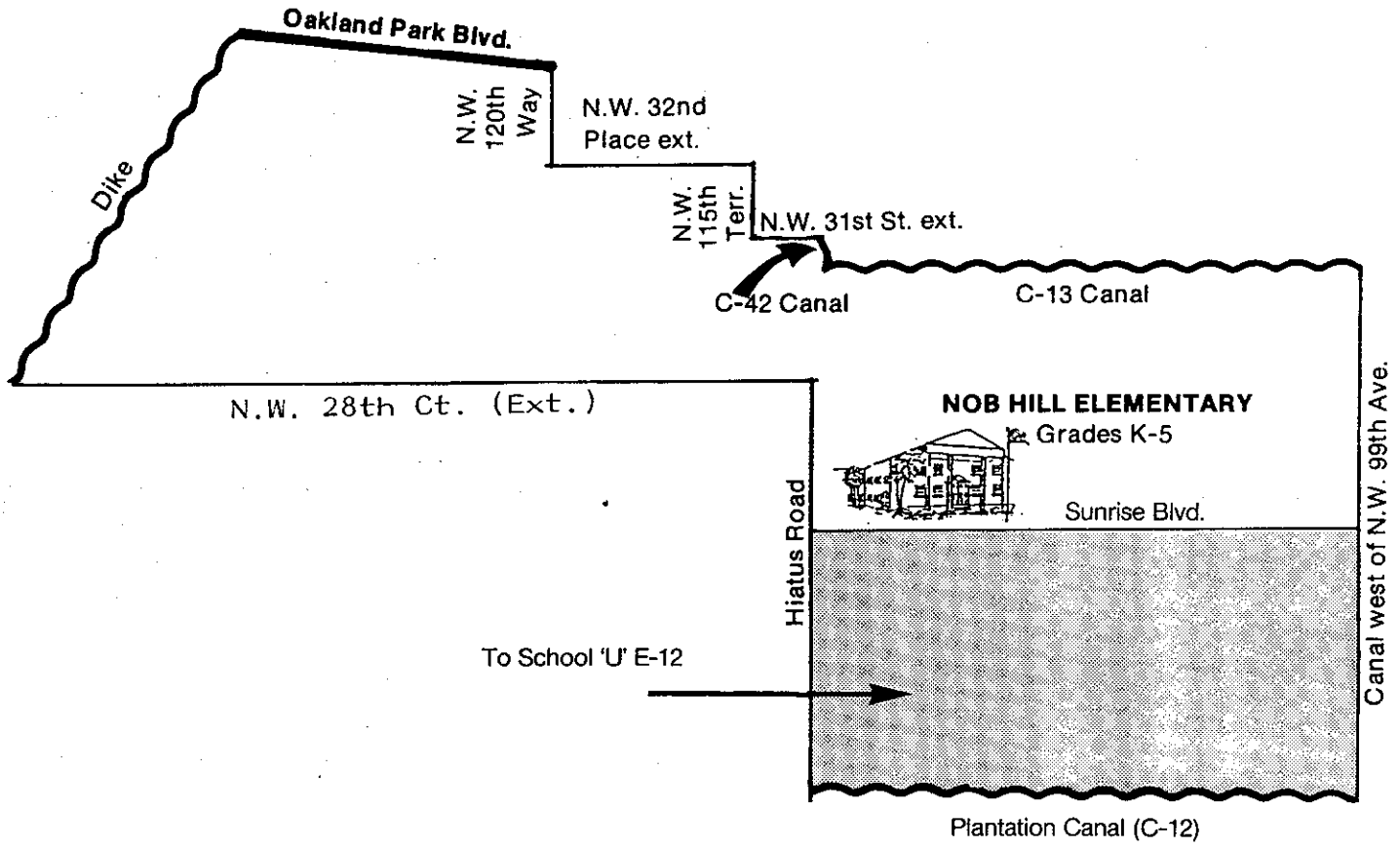

Recommendation E-16: Adjust the boundaries of Horizon Elementary School to bring students to new elementary school "U"; adjust the boundaries of Horizon to bring students to Mirror Lake.

Impact: A. Reduces overenrollment at Horizon.

B. Increases enrollment at Mirror Lake.

C. Maintains the unitary school concept.

SCHOOL	20th DAY 88/89	89/90 COHORT PROJ.	WITH CHANGE	+ / -	90/91 COHORT PROJ.	WITH CHANGE	+ / -	91/92 COHORT PROJ.	WITH CHANGE	+ / -	PROPOSED F.I.S.H.	91/92 + / - FISH
HORIZON	1126	1214	923	-291	1286	974	-312	1363	1033	-330	770	263
MIRROR LAKE *	540	547	639	92	574	673	99	585	703	118	641	62
E-12 SCHOOL 'U' *	0	0	708	708	0	820	820	0	904	904	776	128
TOTAL:	1666	1761	2270	509	1860	2467	607	1948	2640	692	2187	453

* With change total includes impact of other boundary changes

	% BLACK 1989/90: PROJ.	WITH CHANGE	% BLACK 1990/91: PROJ.	WITH CHANGE	% BLK 1991/92: PROJ.	WITH CHANGE
HORIZON	13.1	15.9	12.8	15.6	11.8	14.4
MIRROR LAKE	41.0	36.9	40.8	36.6	42.2	36.8
E-12 SCHOOL 'U'	0.0	0.4	0.0	0.4	0.0	0.4

E - 16	DESCRIPTION OF AREAS:		NUMBER OF STUDENTS
HORIZON TO E-12 (SCHOOL 'U')	NORTH:	SUNRISE BLVD.	199
	EAST:	PINE ISLAND RD.	
	SOUTH:	C-12 CANAL	
	WEST:	CANAL WEST OF NW 99TH AVE.	
HORIZON TO MIRROR LAKE	NORTH:	SUNRISE BLVD.	92
	EAST:	UNIVERSITY DR.	
	SOUTH:	C-12 CANAL	
	WEST:	PINE ISLAND RD.	

N

HORIZON ELEMENTARY SCHOOL

2101 Pine Island Rd. N.
Sunrise
Phone: 741-6220
E-16

PROPOSED CHANGES

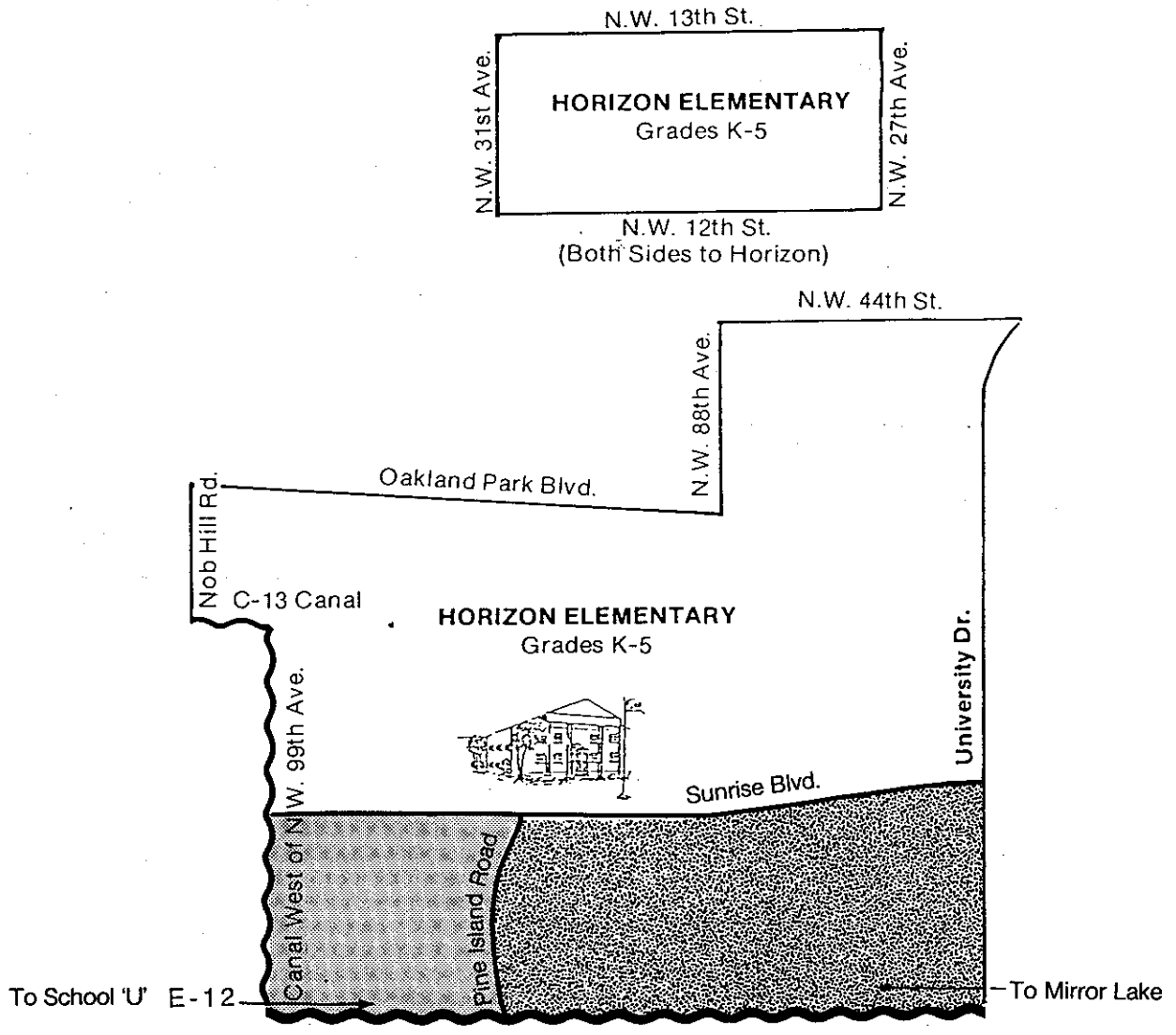

N

MIRROR LAKE ELEMENTARY SCHOOL

1200 N.W. 72nd Avenue
Plantation
Phone: 797-4200
E-16

PROPOSED CHANGES

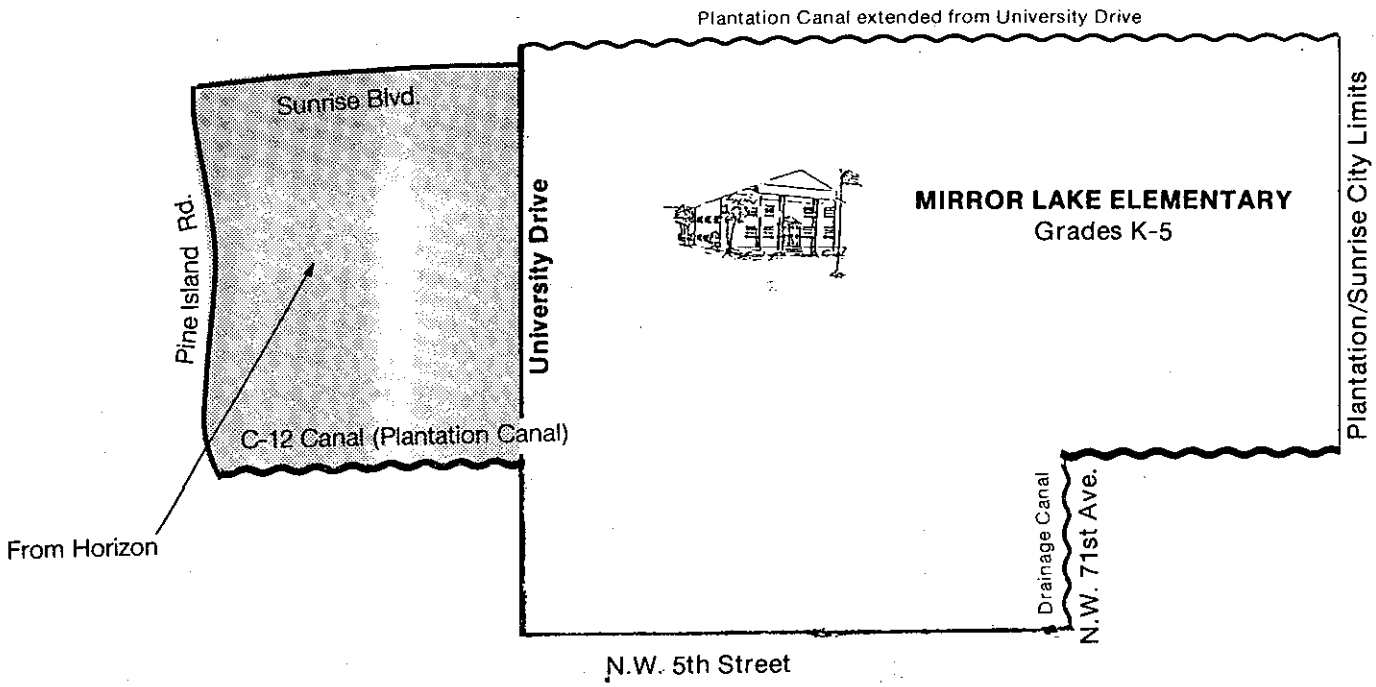

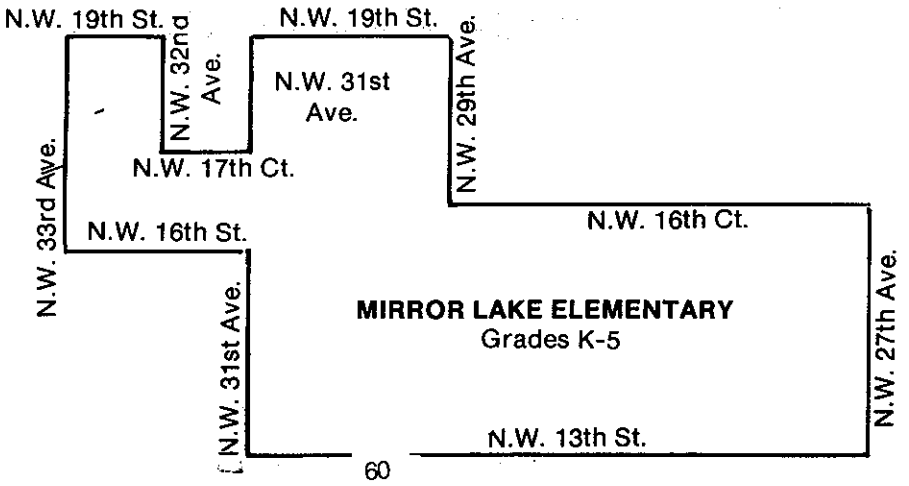

Recommendation E-17: Adjust the boundaries of Village Elementary School to bring non-contiguous area students to Peters; move the Larkdale non-contiguous area to Village; adjust the boundaries of Village to bring students to Larkdale.

Impact: A. Returns students currently bused to Larkdale to a school within walking distance.

B. Creates a new non-contiguous area for Larkdale.

C. Enhances the unitary school concept.

SCHOOL	20th DAY 88/89	89/90 COHORT PROJ.	WITH CHANGE	+ / -	90/91 COHORT PROJ.	WITH CHANGE	+ / -	91/92 COHORT PROJ.	WITH CHANGE	+ / -	PROPOSED F.I.S.H.	91/92 + / - FISH
VILLAGE	708	744	755	11	781	811	30	822	859	37	740	119
LARKDALE	699	719	673	-46	749	685	-64	764	695	-69	615	80
PETERS *	926	1092	838	-254	1162	860	-302	1260	919	-341	741	178
TOTAL:	2333	2555	2266	-289	2692	2356	-336	2846	2473	-373	2096	377

* With change total includes impacts of other boundary changes

	% BLACK 1989/90: PROJ.	WITH CHANGE	% BLACK 1990/91: PROJ.	WITH CHANGE	% BLK 1991/92: PROJ.	WITH CHANGE
VILLAGE	19.8	35.9	20.0	36.9	19.6	36.9
LARKDALE	97.1	80.8	97.2	81.0	97.6	80.7
PETERS	12.6	20	12.7	20.7	12.8	20.7

E - 17	DESCRIPTION OF AREAS:	NUMBER OF STUDENTS
VILLAGE TO LARKDALE	NORTH: NW. 19TH ST. EAST: CANAL BETWEEN NW 60TH AVE AND SUNSET STRIP SOUTH: SUNRISE BLVD. WEST: PLANTATION/SUNRISE CITY LIMITS	139
LARKDALE TO VILLAGE	NORTH: OAKLAND PARK BLVD. EAST: NW 56TH AVE SOUTH: CANAL S. OF NW 21ST WEST: SUNRISE/LAUDERHILL CITY LIMITS	185
VILLAGE TO PETERS	NORTH: NW 29TH ST. EAST: NW 31ST AVE. SOUTH: NW 24TH ST. EXT. WEST: CANAL EAST OF NW 34TH TERR.	35

VILLAGE ELEMENTARY SCHOOL

2100 N.W. 70th Ave.
Sunrise
Phone: 742-3400

-17



PROPOSED CHANGES

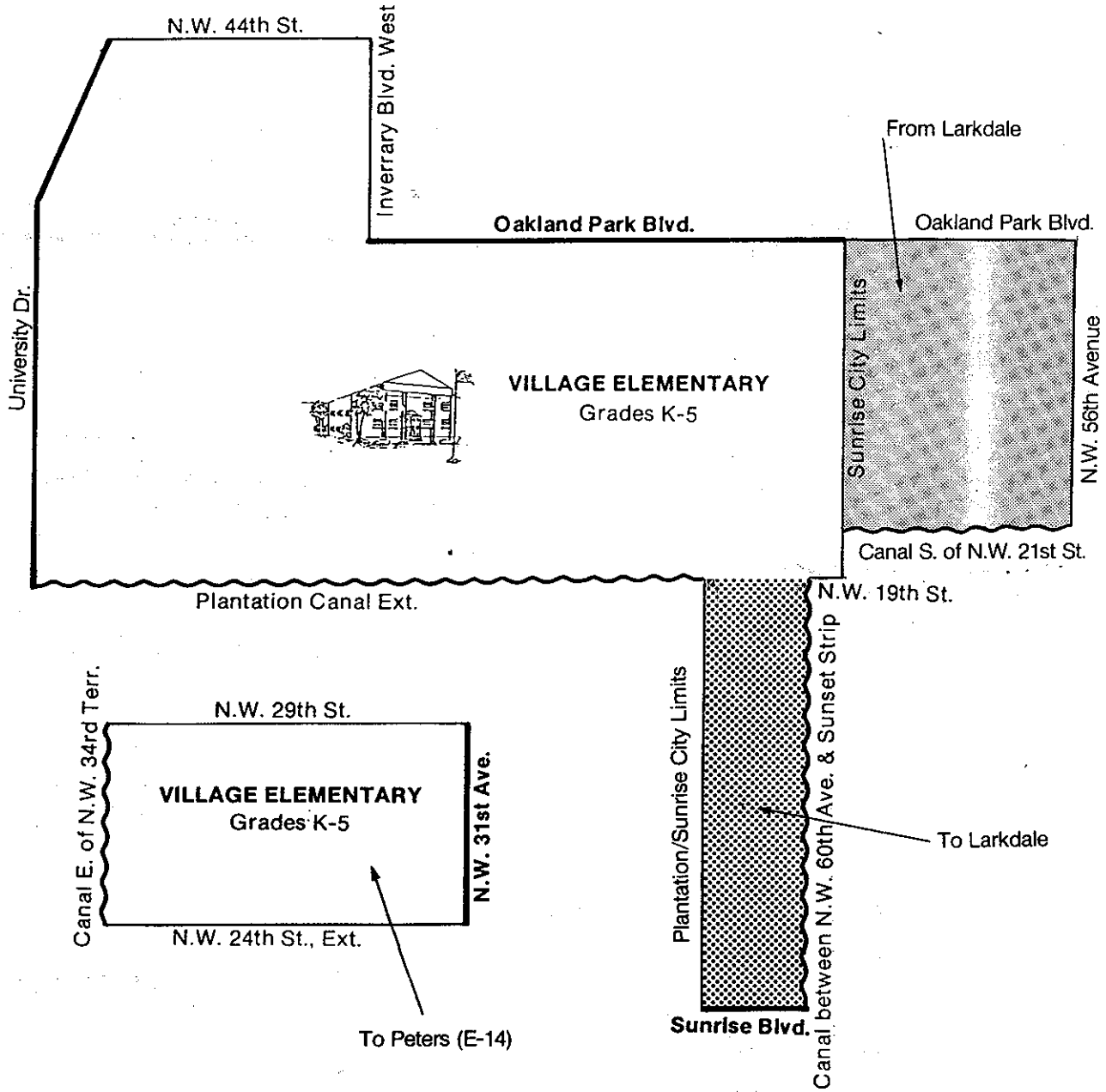

LARKDALE ELEMENTARY SCHOOL

3250 N.W. 12th Place
Fort Lauderdale
Phone: 583-4765

E-17

N

PROPOSED CHANGES

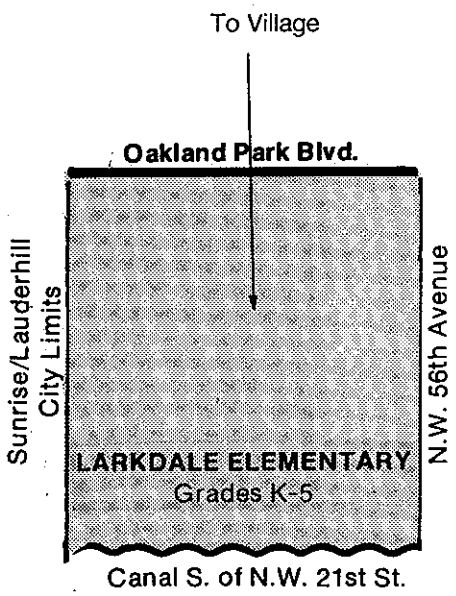

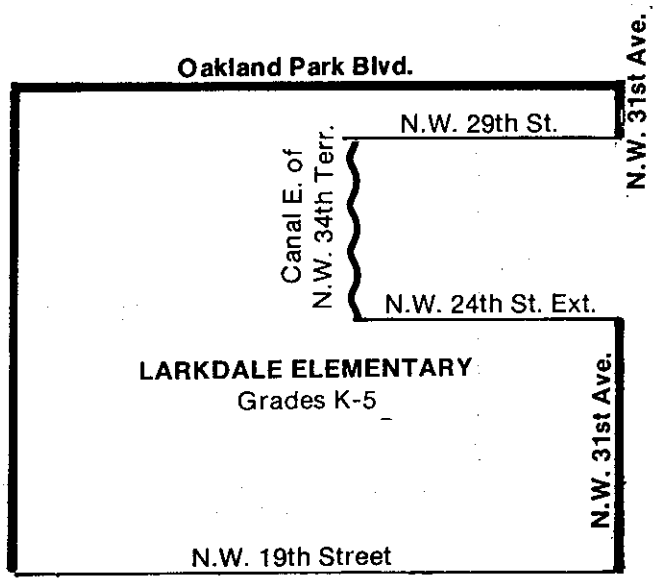

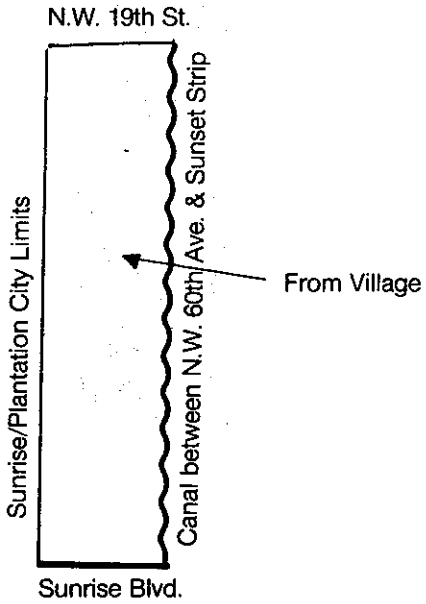

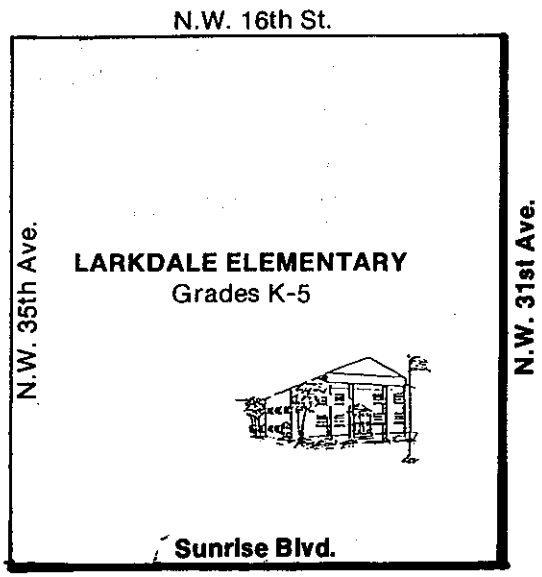

Recommendation E-18: Adjust the boundaries of Stephen Foster Elementary School to move part of TAZ 554 to Driftwood Elementary School.

Impact: A. Bring proposed area to a school which is more accessible for transportation.

B. May affect small school funding.

SCHOOL	20th DAY 88/89	89/90 COHORT PROJ.	89/90 WITH CHANGE	89/90 + / -	90/91 COHORT PROJ.	90/91 WITH CHANGE	90/91 + / -	91/92 COHORT PROJ.	91/92 WITH CHANGE	91/92 + / -	PROPOSED F.I.S.H.	91/92 + / - FISH
FOSTER	475	501	499	- 2	529	527	- 2	563	561	- 2	487	74
DRIFTWOOD	657	688	690	2	704	706	2	722	724	2	707	17
TOTAL:	1132	1189	1189	0	1233	1233	0	1285	1285	0	1194	91

	% BLACK 1989/90: PROJ.	% BLACK 1989/90: WITH CHANGE	% BLACK 1990/91: PROJ.	% BLACK 1990/91: WITH CHANGE	% BLK 1991/92: PROJ.	% BLK 1991/92: WITH CHANGE
FOSTER	28.3	28.5	27.4	27.6	25.9	26.1
DRIFTWOOD	10.3	10.3	10.1	10.0	9.4	9.4

E - 18	DESCRIPTION OF AREA:	NUMBER OF STUDENTS
FOSTER TO DRIFTWOOD	NORTH: GRIFFIN RD. EAST: U.S. 441 SOUTH: S.W. 54TH ST EXT. WEST: FLORIDA TURNPIKE	2

FOSTER ELEMENTARY SCHOOL

3471 S.W. 22nd St.
Fort Lauderdale
Phone: 581-3630

E-18

PROPOSED CHANGES

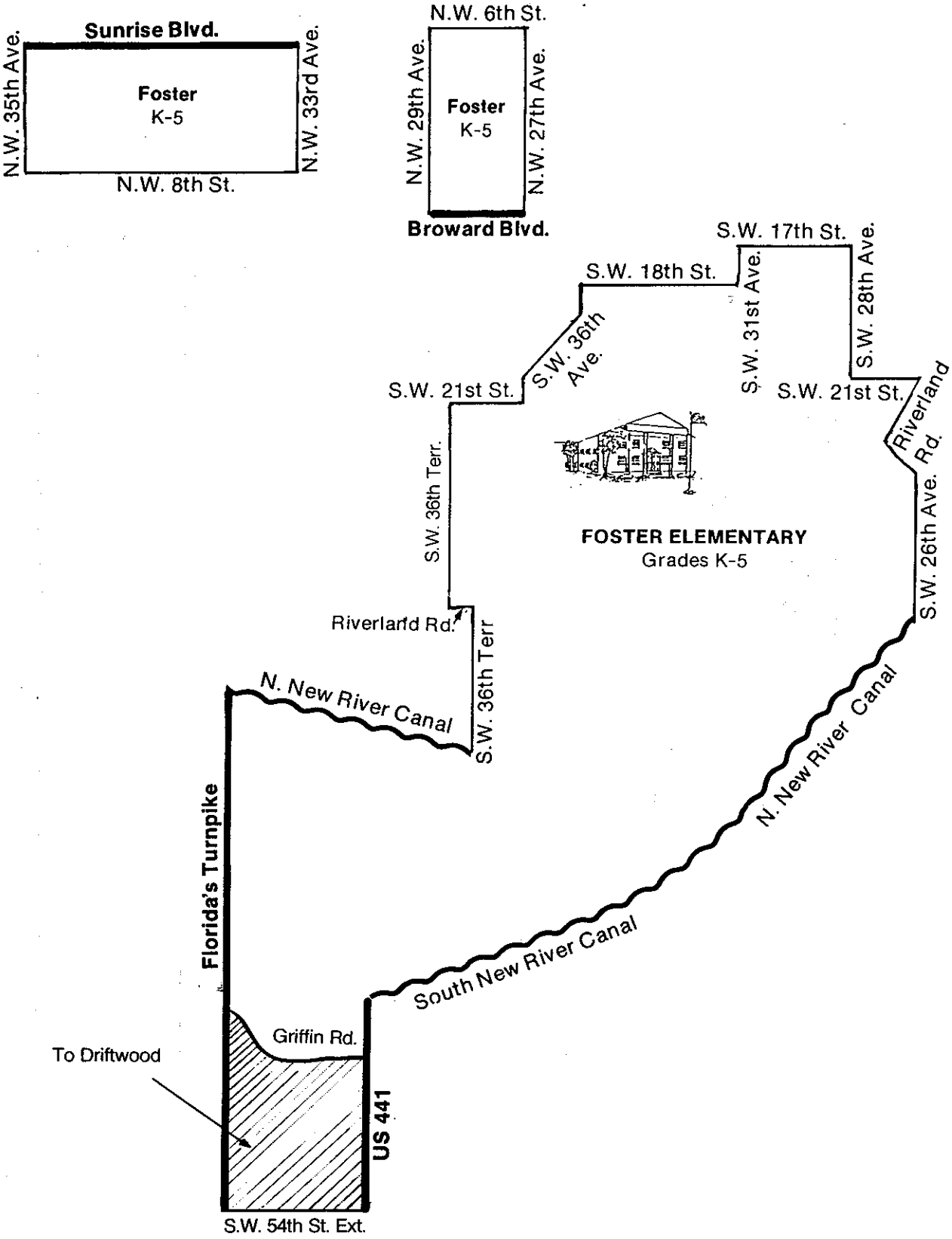

N

DRIFTWOOD ELEMENTARY SCHOOL

2700 N. 69th Ave.
Hollywood
Phone: 985-3050

E-18

PROPOSED CHANGES

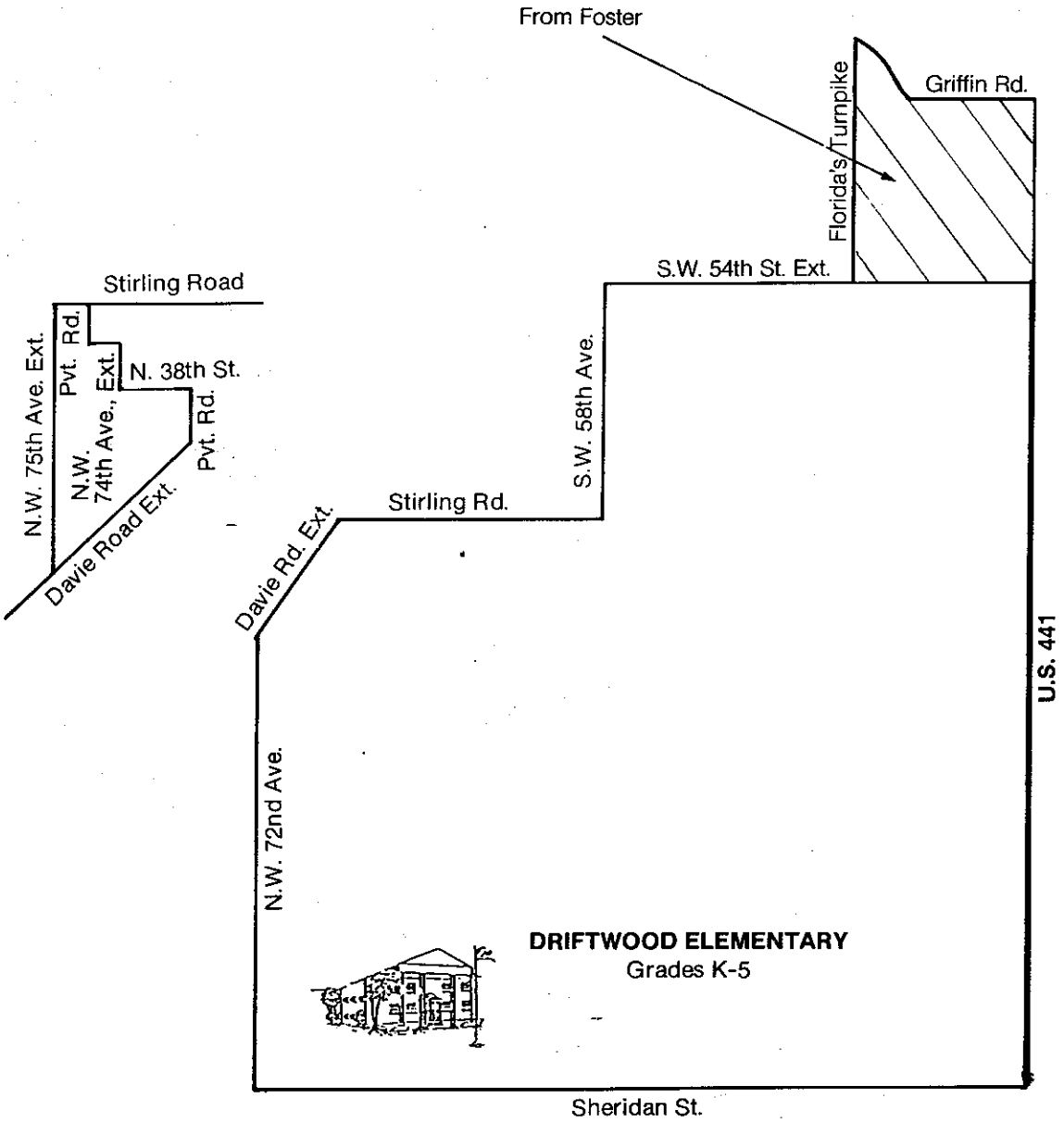

Summary of E-19 through E-25:

Recommendations E-19 - E-25: Establish boundaries for new elementary school "M", which will serve K-4 students in the 1989-90 school year. Adjust the boundaries of Country Isles and Pines Lakes Elementary Schools to bring students to school "M". Adjust the boundaries of Country Isles, Pines Lakes, Pembroke Lakes, and Pembroke Pines Elementary Schools to bring fifth grade students to the school located at the Young Human Resource Center.

The following maps and tables summarize proposed changes E-19 - E-25. School by school changes are then listed with their respective impacts.

Overall Impact: A. Overcrowding is reduced in the affected schools.

SOUTHWEST ELEMENTARY SCHOOLS SUMMARY OF BOUNDARY RECOMMENDATIONS E-19 THROUGH E-25;

OPEN SCHOOL 'M' IN THE 1989/90 SCHOOL YEAR;
ASSIGN K-4 GRADE STUDENTS FROM COUNTRY ISLES AND PINES LAKES ELEMENTARIES TO SCHOOL 'M' FOR THE 1989/90 SCHOOL YEAR ONLY;
ASSIGN 5TH GRADE STUDENTS FROM COUNTRY ISLES, PINES LAKES,PEMBROKE PINES, & PEMBROKE LAKES ELEMENTARIES TO THE WALTER C. YOUNG HUMAN RESOURCE CENTER FOR THE 1989/90 SCHOOL YEAR ONLY;

SCHOOL	20th DAY 88/89	89/90 COHORT PROJ.	WITH CHANGE	+ / -	90/91 COHORT PROJ.	WITH CHANGE	+ / -	91/92 COHORT PROJ.	WITH CHANGE	+ / -	PROPOSED F.I.S.H.	91/92 + / - FISH
E-19 SCHOOL 'M'	0	0	455	455	0	646	646	0	723	723	776	-53
COUNTRY ISLES	1042	1215	962	-253	1429	1141	-288	1640	1335	-305	776	559
PEMBROKE LAKES	1002	1051	885	-166	1122	1122	0	1168	1168	0	776	392
PINES LAKES	1075	1224	889	-335	1369	1011	-358	1572	1154	-418	760	394
PEMBROKE PINES	987	1164	1145	-19	1300	1300	0	1496	1496	0	703	793
M-3 YOUNG RESOURCE CENTER - FIFTH GRADE	0		318	318								
TOTAL:	4106	4654	4654	0	5220	5220	0	5876	5876	0	3791	2085

CURRENT ELEMENTARY SCHOOL BOUNDARIES

SOUTHWEST BROWARD

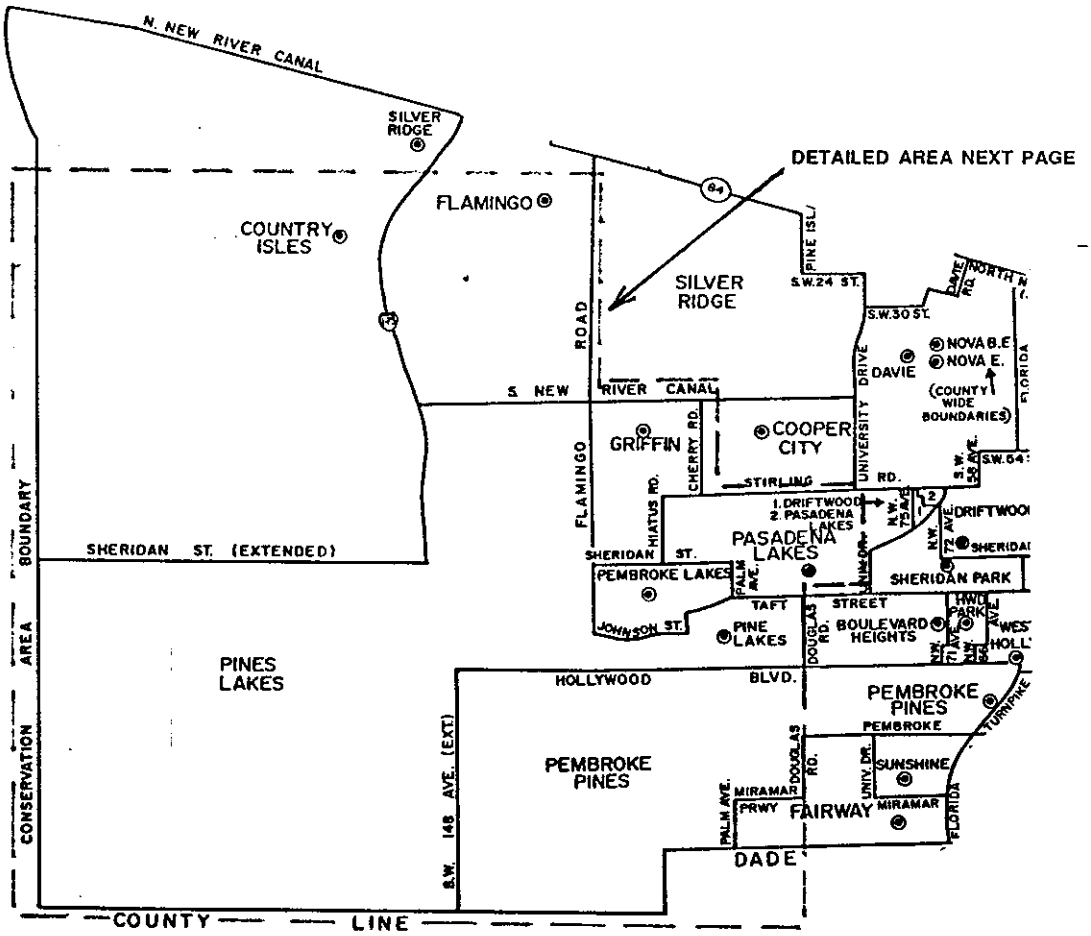

2/8/89 E19-25 DEPARTMENT OF PROPERTY MGT.

SOUTHWEST ELEMENTARY SCHOOLS SUMMARY OF BOUNDARY RECOMMENDATIONS E-19 THROUGH E-25:	STUDENTS MOVED IN 1989/90			STUDENTS MOVED IN 1990/91			STUDENTS MOVED IN 1991/92		
	WHITE	BLACK	TOTAL	WHITE	BLACK	TOTAL	WHITE	BLACK	TOTAL
AREA A: COUNTRY ISLES TO E-20 SCH. 'M' (E-20): K-4 IN 1989/90	196	0	196	288	0	288	305	0	305
AREA B: PINES LAKES TO E-20 SCH. 'M' (E-22): K-4 IN 1989/90	257	2	259	355	3	358	414	4	418
COUNTRY ISLES TO M-3 YHRC. (5TH GRADE) (E-21):	57	0	57						
PINES LAKES TO M-3 YHRC. (5TH GRADE) (E-23):	75	1	76						
PEMBROKE PINES TO M-3 YHRC. (5TH GRADE) (E-24):	18	1	19						
PEMBROKE LAKES TO M-3 YHRC. (5TH GRADE) (E-25):	159	7	166						
TOTAL 5TH GRADE IN M-3 YHRC.:	309	9	318						
TOTAL IN E-19 SCHOOL 'M'	453	2	455	643	3	646	719	4	723

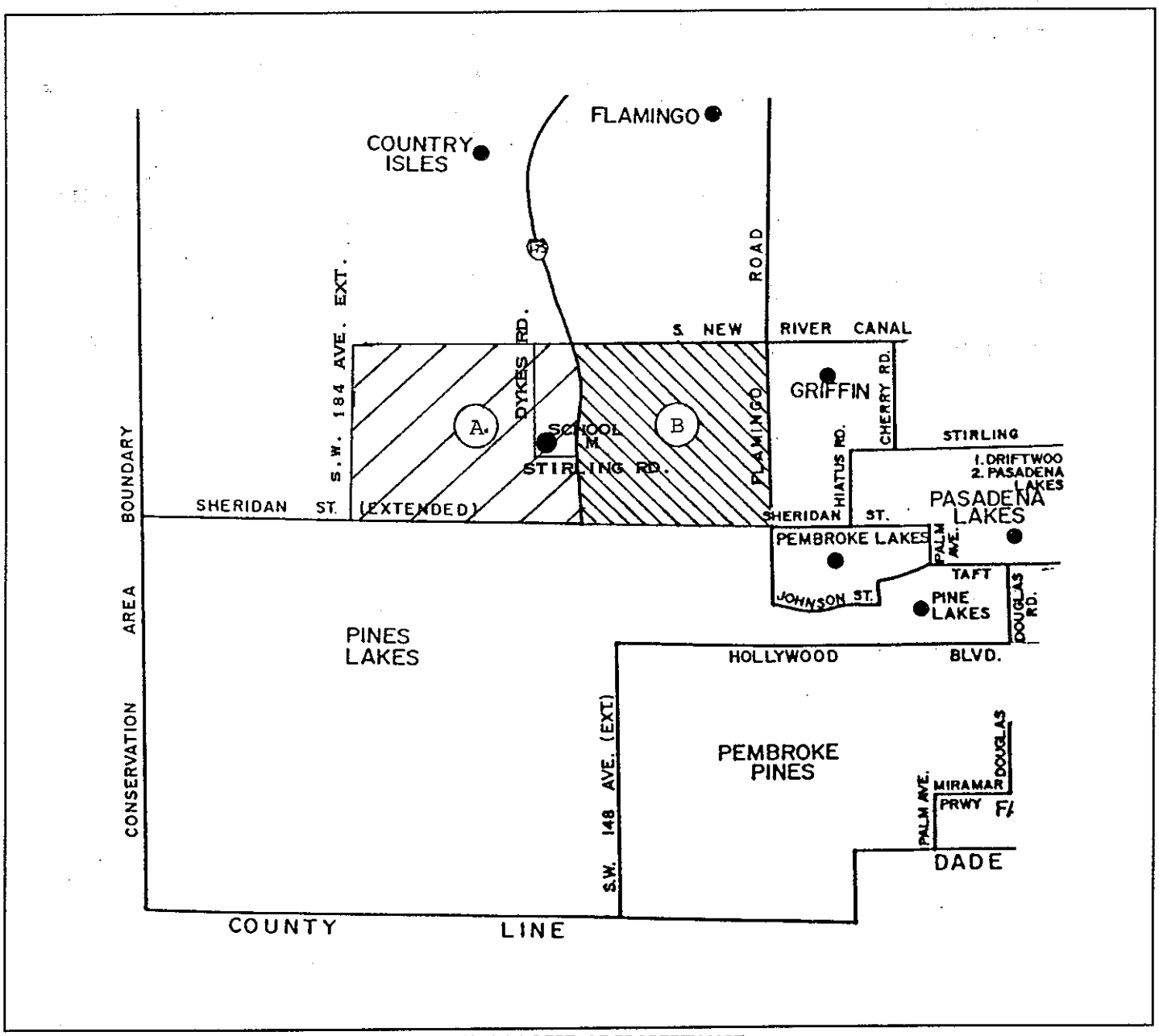

E19-25K 2/8/89 DEPT. OF PROPERTY MGT.

SOUTHWEST ELEMENTARY SCHOOLS SUMMARY OF BOUNDARY REC'D E-19 THROUGH E-25:

CURRENT DATA:

	20TH DAY 1988/89	CURRENT FISH	PROPOSED FISH	20TH DAY +/- CURRENT FISH	20TH DAY +/- PROPOSED FISH	CURRENT PERCENT BLACK
COUNTRY ISLES	1042	785	776	257	266	1
PEMBROKE LAKES	1002	758	776	244	226	4
PINES LAKES	1075	660	760	415	315	4
PEMBROKE PINES	987	508	703	479	284	6
SCHOOL 'M'	0	0	776	0	-776	0
	4106	2711	3791	1395	315	

PERCENTAGE BLACK PROJECTED AND WITH PROPOSED CHANGE:

	% BLACK 1989/90: PROJ.	WITH CHANGE	% BLACK 1990/91: PROJ.	WITH CHANGE	% BLK 1991/92: PROJ.	WITH CHANGE
COUNTRY ISLES	1	1.2	1	1.2	1.1	1.3
PEMBROKE LAKES	4.8	4.9	4.8	4.8	4.7	4.7
PINES LAKES	3.3	4.2	3.5	4.5	3.4	4.2
PEMBROKE PINES	5.9	5.9	6.2	6.2	6.0	6.0
SCHOOL 'M'	0.0	0.0	0.0	0.0	0.0	0.0

SUMMARY OF PROPOSED BOUNDARY CHANGES FOR ELEMENTARY SCHOOL "M", COUNTRY ISLES AND PINES LAKES ELEMENTARIES

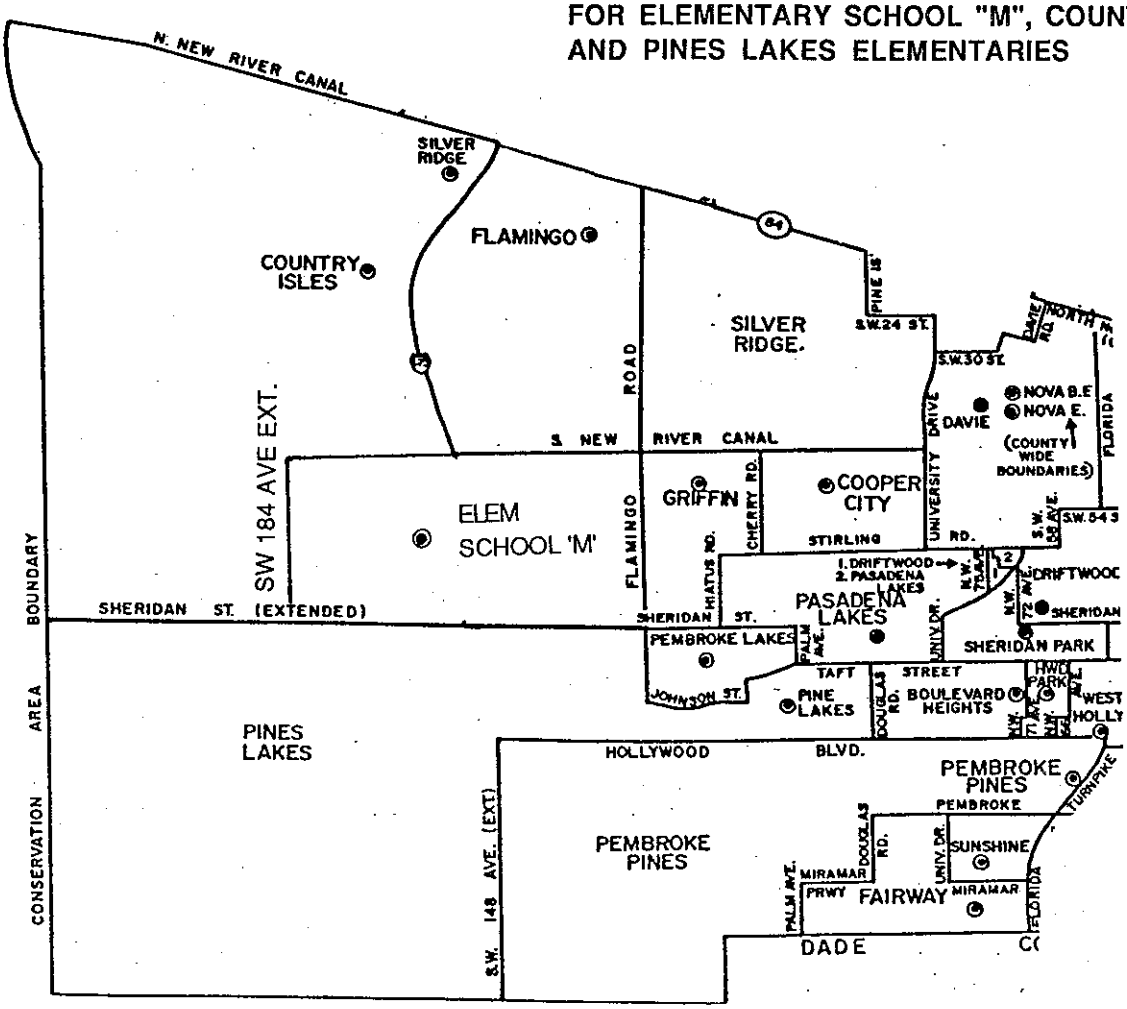

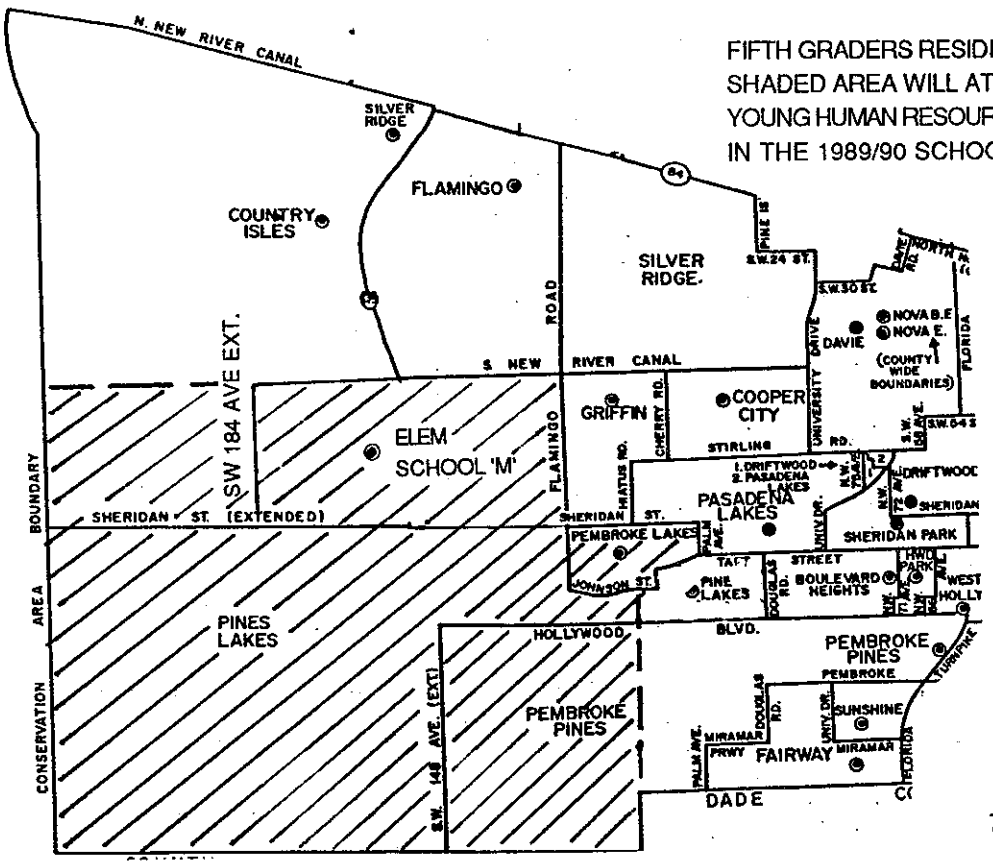

FIFTH GRADERS RESIDING IN THE SHADED AREA WILL ATTEND THE YOUNG HUMAN RESOURCE CENTER IN THE 1989/90 SCHOOL YEAR.

Recommendation E-19: Establish boundaries for elementary school "M", a new elementary school located at 5900 Southwest 160th Avenue and anticipated to open in August, 1989. Adjust the boundaries of Country Isles and Pines Lakes Elementary Schools to bring students (K-4) to the new elementary school "M" attendance area.

Impact:

A. Reduces overcrowding at Country Isles.

B. Reduces overcrowding at Pines Lakes.

C. Moves a potential growth area from Pines Lakes.

D. Moves a growth area from Country Isles.

E. Establishes a K-4 grade structure at Elementary School "M" for the 1989-90 school year.

SCHOOL	20th DAY 88/89	89/90 COHORT PROJ.	WITH CNGE**	+ / -	90/91 COHORT PROJ.	WITH CNGE**	+ / -	91/92 COHORT PROJ.	WITH CNGE**	+ / -	PROPOSED F.I.S.H.	91/92 + / - FISH
E-19 SCHOOL 'M'	0	0	455	455	0	646	646	0	723	723	776	-53
COUNTRY ISLES *	1042	1215	962	-253	1429	1141	-288	1640	1335	-305	776	559
PINES LAKES *	1075	1224	889	-335	1369	1011	-358	1572	1154	-418	760	394
TOTAL:	2117	2439	2306	-133	2798	2798	0	3212	3212	0	2312	900

* With change total includes impact of other boundary changes
** With change total includes k-4 in 89/90 and k-5 in 90/91 & 91/92

	% BLACK 1989/90: PROJ.	WITH CHANGE	% BLACK 1990/91: PROJ.	WITH CHANGE	% BLK 1991/92: PROJ.	WITH CHANGE
E-19 SCHOOL 'M'	0.0	0.0	0.0	0.0	0.0	0.0
COUNTRY ISLES	1	1.2	1	1.2	1.1	1.3
PINES LAKES	3.3	4.2	3.5	4.5	3.4	4.2

E - 19	DESCRIPTION OF AREAS:		NUMBER OF STUDENTS
COUNTRY ISLES TO E-19 SCHOOL 'M'	NORTH:	S. NEW RIVER CANAL	196
	EAST:	I-75	
	SOUTH:	SHERIDAN ST. (EXT)	
	WEST:	SW. 184TH AVE EXT.	
PINES LAKES TO E-19 SCHOOL 'M'	NORTH:	S. NEW RIVER CANAL	259
	EAST:	FLAMINGO RD.	
	SOUTH:	SHERIDAN ST.	
	WEST:	I-75	
		TOTAL:	455

N

PROPOSED BOUNDARIES
E-19
SCHOOL 'M'

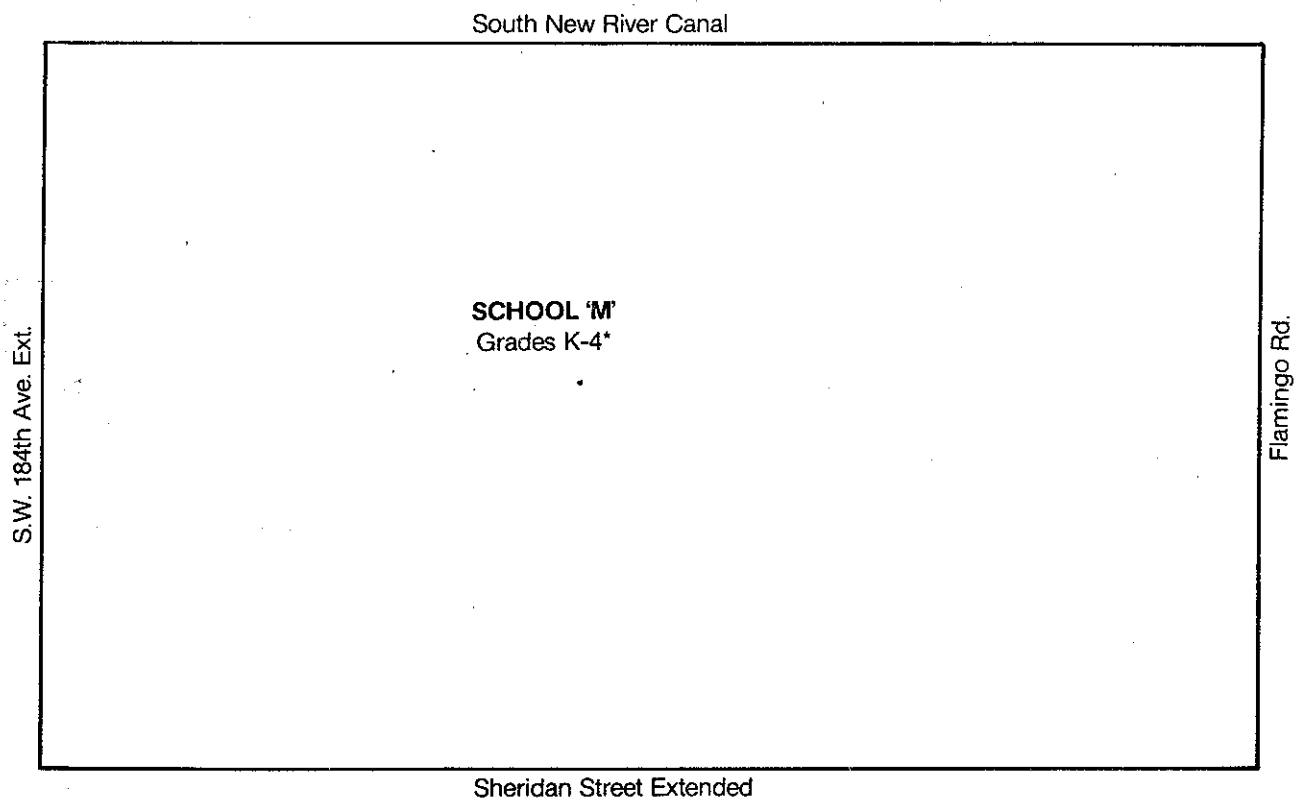

*Fifth grade students attend Walter C. Young Human Resource Center.

Recommendation E-20: Adjust the boundaries of Country Isles Elementary School to bring K-4 students to new elementary school "M".

Impact: A. Reduces overcrowding at Country Isles.

B. Moves a growth area from Country Isles.

SCHOOL	20th DAY 88/89	89/90 COHORT PROJ.	WITH CNGE**	+ / -	90/91 COHORT PROJ.	WITH CNGE**	+ / -	91/92 COHORT PROJ.	WITH CNGE**	+ / -	PROPOSED F.I.S.H.	91/92 + / - FISH
E-19 SCHOOL 'M' *	0	0	455	455	0	646	646	0	723	723	776	-53
COUNTRY ISLES *	1042	1215	962	-253	1429	1141	-288	1640	1335	-305	776	559
TOTAL:	1042	1215	1417	202	1429	1787	358	1640	2058	418	1552	506

* With change total includes impact of other boundary changes
** With change total includes k-4 in 89/90 and k-5 in 90/91 & 91/92

	% BLACK 1989/90: PROJ.	WITH CHANGE	% BLACK 1990/91: PROJ.	WITH CHANGE	% BLK 1991/92: PROJ.	WITH CHANGE
E-19 SCHOOL 'M'	0.0	0.0	0.0	0.0	0.0	0.0
COUNTRY ISLES	1	1.2	1	1.2	1.1	1.3

E - 20	DESCRIPTION OF AREAS:		NUMBER OF STUDENTS
COUNTRY ISLES TO E-19 SCHOOL 'M'	NORTH:	S. NEW RIVER CANAL	196
	EAST:	I-75	
	SOUTH:	SHERIDAN ST. (EXT)	
	WEST:	SW. 184TH AVE EXT.	

COUNTRY ISLES ELEMENTARY

2300 Country Isles Rd.
Ft. Lauderdale, FL 33326
Phone: 384-5100

E-20

N

PROPOSED CHANGES

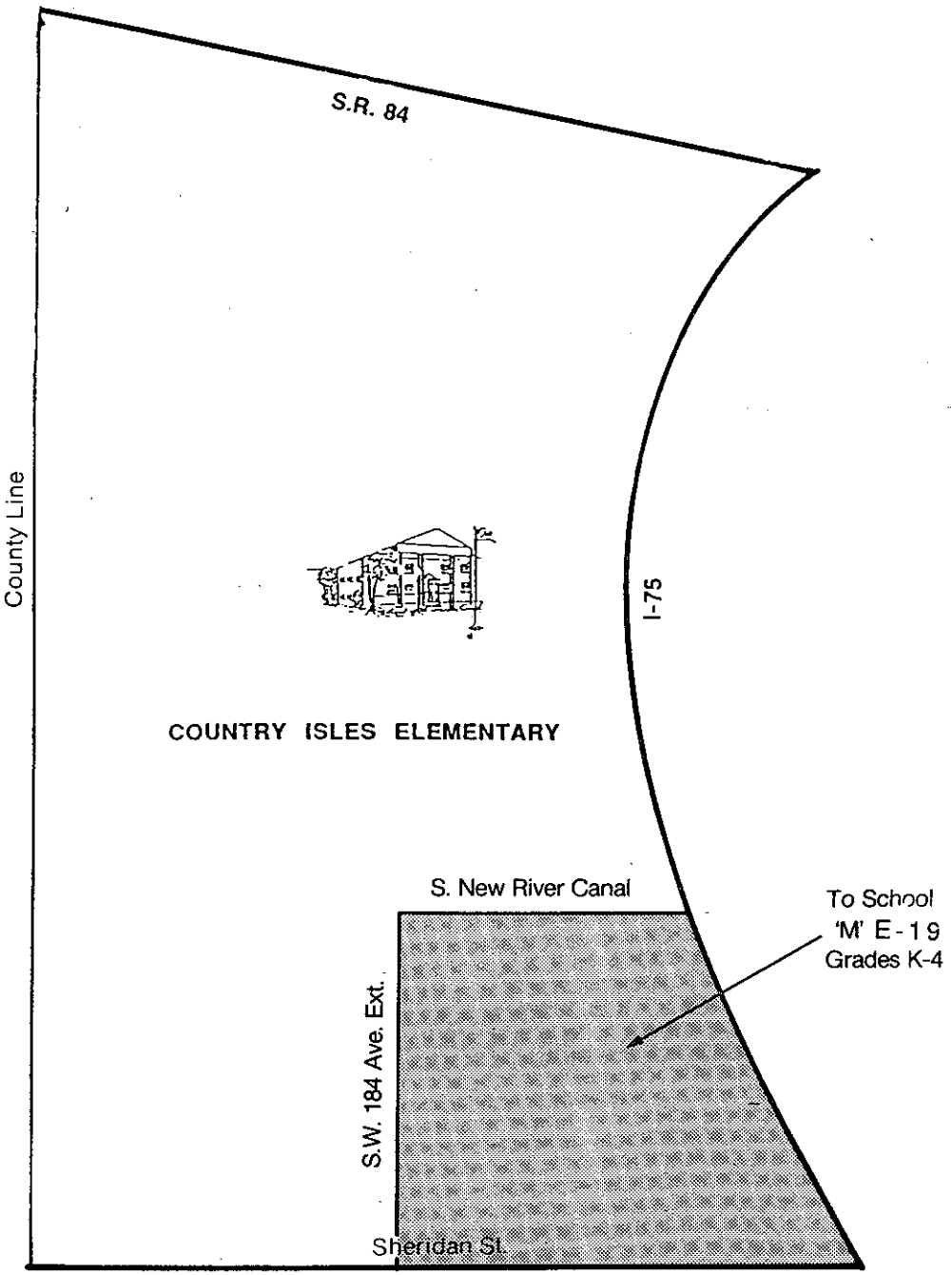

Recommendation E-21: Adjust the boundaries of Country Isles Elementary School for one year to bring fifth grade students to the school located at the Walter C. Young Human Resource Center.

Impact: A. Reduces overcrowding at Country Isles.

B. Reduces the number of fifth grade classes located at Country Isles.

C. Fifth grade students will remain at the Center for their middle school years.

SCHOOL	20th DAY 88/89	89/90 COHORT PROJ.	WITH CHANGE	+ / -	% BLACK 1989/90: PROJ.	WITH CHANGE
COUNTRY ISLES *	1042	1215	962	-253	1	1.2
M-3 YOUNG RESOURCE CENTER - 5TH GRADE *	0		318	318	0	3
TOTAL:	1042	1215	1280	65		

* With change total includes impact of other boundary changes

E - 21	DESCRIPTION OF AREA:		NUMBER OF STUDENTS
COUNTRY ISLES TO M-3 YOUNG HUMAN RESOURCE CENTER 5TH GRADE	NORTH:	S. NEW RIVER CANAL	57
	EAST:	I-75	
	SOUTH:	SHERIDAN ST. (EXT)	
	WEST:	LEVEE	

COUNTRY ISLES ELEMENTARY

2300 Country Isles Rd
Ft. Lauderdale, FL 33326
Phone: 384-5110

E-21

N

PROPOSED CHANGES

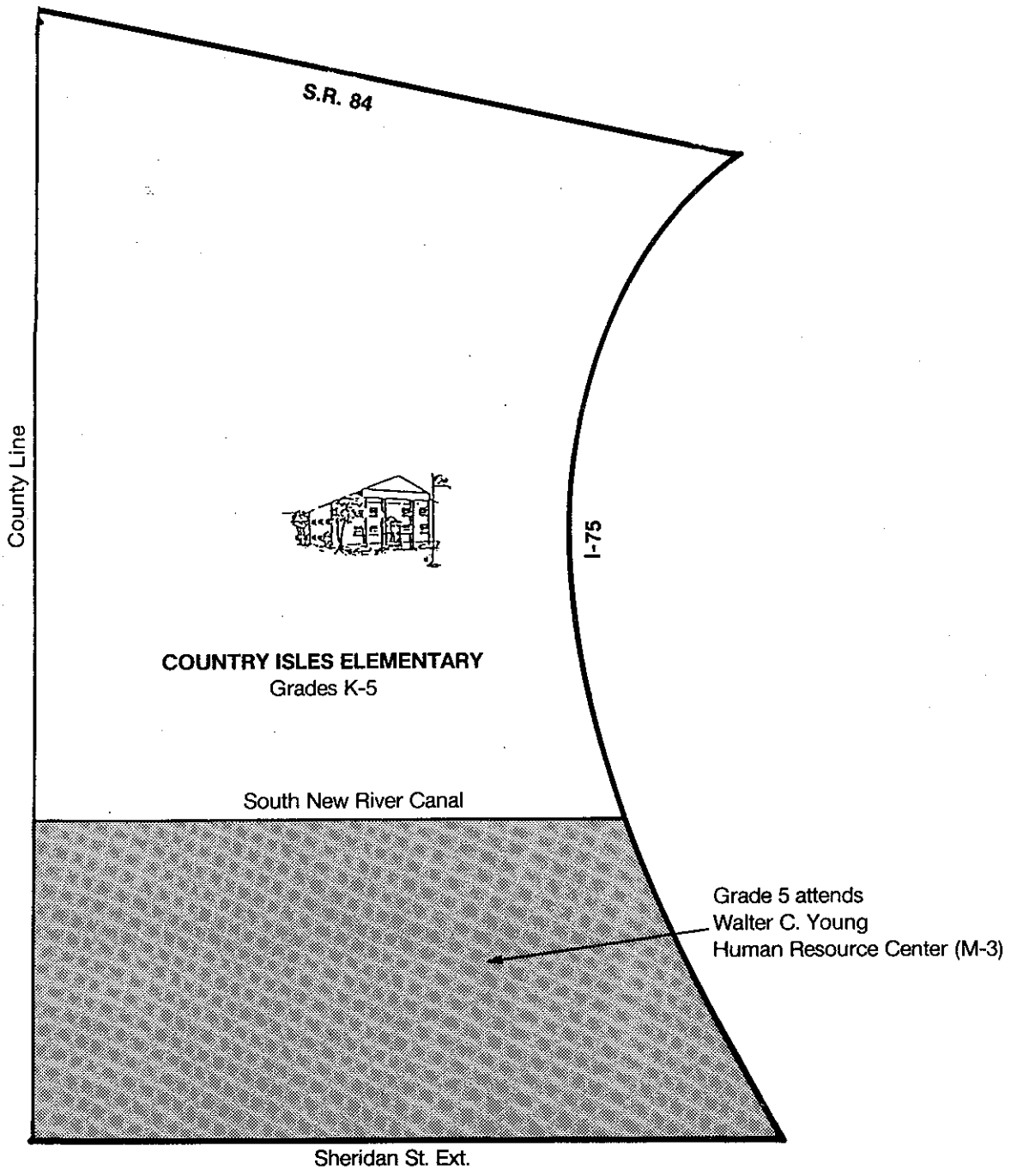

Recommendation E-22: Adjust the boundaries of Pines Lakes Elementary School to bring K-4 students to new elementary school "M".

Impact: A. Reduces overcrowding at Pines Lakes.

B. Moves a potential high growth area from Pines Lakes.

SCHOOL	20th DAY 88/89	89/90 COHORT PROJ.	89/90 WITH CNGE**	89/90 + / -	90/91 COHORT PROJ.	90/91 WITH CNGE**	90/91 + / -	91/92 COHORT PROJ.	91/92 WITH CNGE**	91/92 + / -	PROPOSED F.I.S.H.	91/92 + / - FISH
PINES LAKES *	1075	1224	889	-335	1369	1011	-358	1572	1154	-418	760	394
E-19 SCHOOL 'M'	0	0	455	455	0	646	646	0	723	723	776	-53
TOTAL:	1075	1224	1344	120	1369	1657	288	1572	1877	305	1536	341

* With change total includes impact of other boundary changes
** With change total includes k-4 in 89/90 and k-5 in 90/91 & 91/92

	% BLACK 1989/90: PROJ.	% BLACK 1989/90: WITH CHANGE	% BLACK 1990/91: PROJ.	% BLACK 1990/91: WITH CHANGE	% BLK 1991/92: PROJ.	% BLK 1991/92: WITH CHANGE
PINES LAKES	3.3	4.2	3.5	4.5	3.4	4.2
E-19 SCHOOL 'M'	0.0	0.0	0.0	0.0	0.0	0.0

E - 22	DESCRIPTION OF AREAS:	NUMBER OF STUDENTS
PINES LAKES TO E-19 SCHOOL 'M'	NORTH: S. NEW RIVER CANAL EAST: FLAMINGO RD. SOUTH: SHERIDAN ST. WEST: I-75	259

PINES LAKES ELEMENTARY SCHOOL

10300 Johnson St.
Pembroke Pines
Phone: 437-1920

E-22

PROPOSED CHANGES

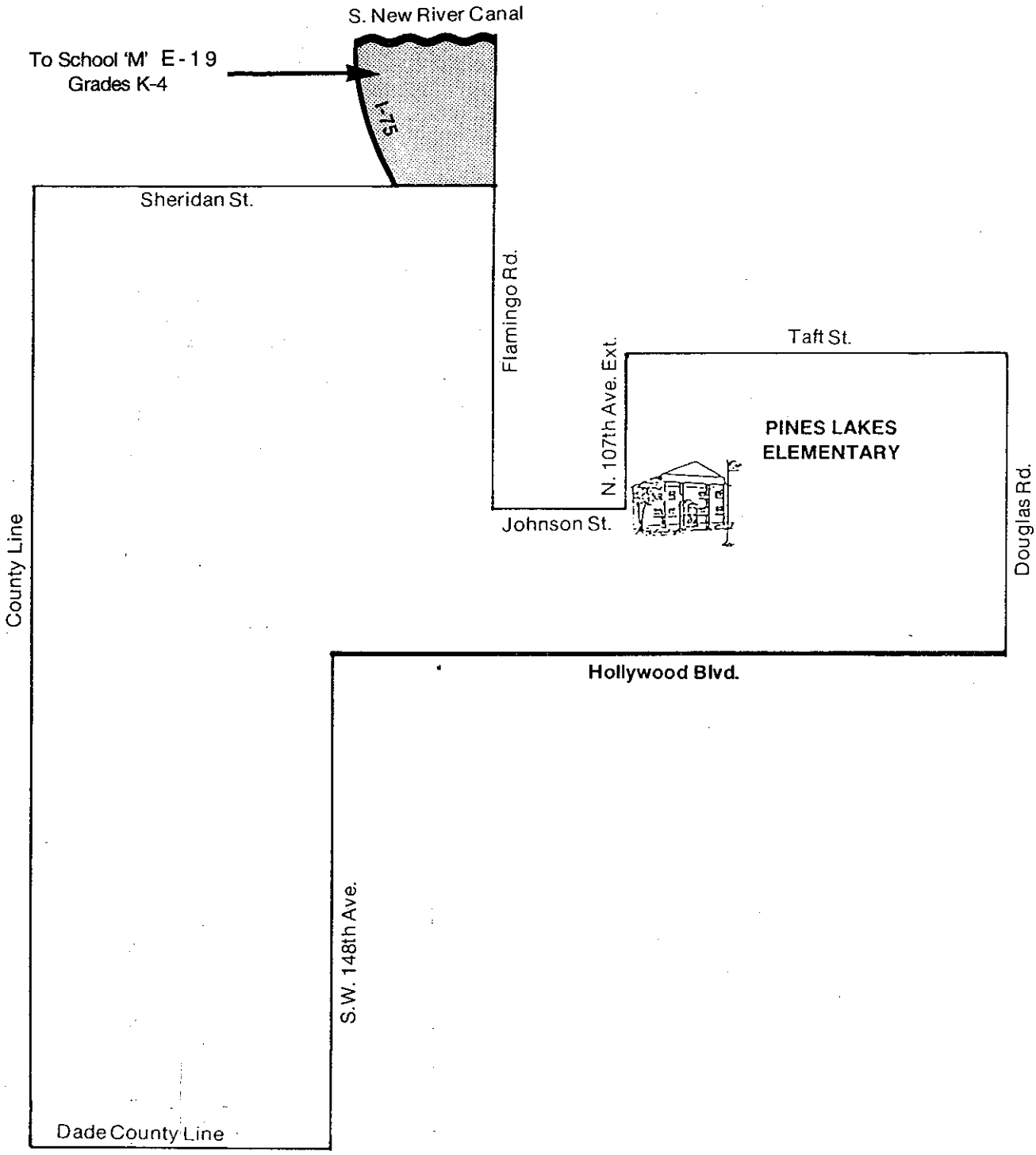

Recommendation E-23: Adjust the boundaries of Pines Lakes Elementary School for one year only to bring fifth grade students to the school located at the Walter C. Young Human Resource Center.

Impact: A. Reduces overcrowding at Pines Lakes.

B. Reduces the number of fifth grade classes located at Pines Lakes in the 1989-90 school year.

SCHOOL	20th DAY 88/89	89/90 COHORT PROJ.	WITH CHANGE	+ / -	% BLACK 1989/90: PROJ.	WITH CHANGE
PINES LAKES *	1075	1224	889	-335	3.3	4.2
M-3 YOUNG RESOURCE CENTER - 5TH GRADE *	0		318	318	0	3
TOTAL:	1075	1224	1207	-17		

* With change total includes impact of other boundary changes

E - 23	DESCRIPTION OF AREAS:		NUMBER OF STUDENTS
PINES LAKES TO M-3 YOUNG HUMAN RESOURCE CENTER GRADE 5	NORTH:	SHERIDAN ST./S. NEW RIVER CANAL JOHNSON ST.	76
	EAST:	FLAMINGO RD./HIATUS RD S.W. 148TH AVE EXT.	
	SOUTH:	PINES BLVD./DADE CTY LINE.	
	WEST:	COUNTY LINE/ I-75*	

* - Scrivener's error, corrected 3/30/89

PINES LAKES ELEMENTARY SCHOOL

10300 Johnson St.
Pembroke Pines
Phone: 437-1920
E-23

PROPOSED CHANGES

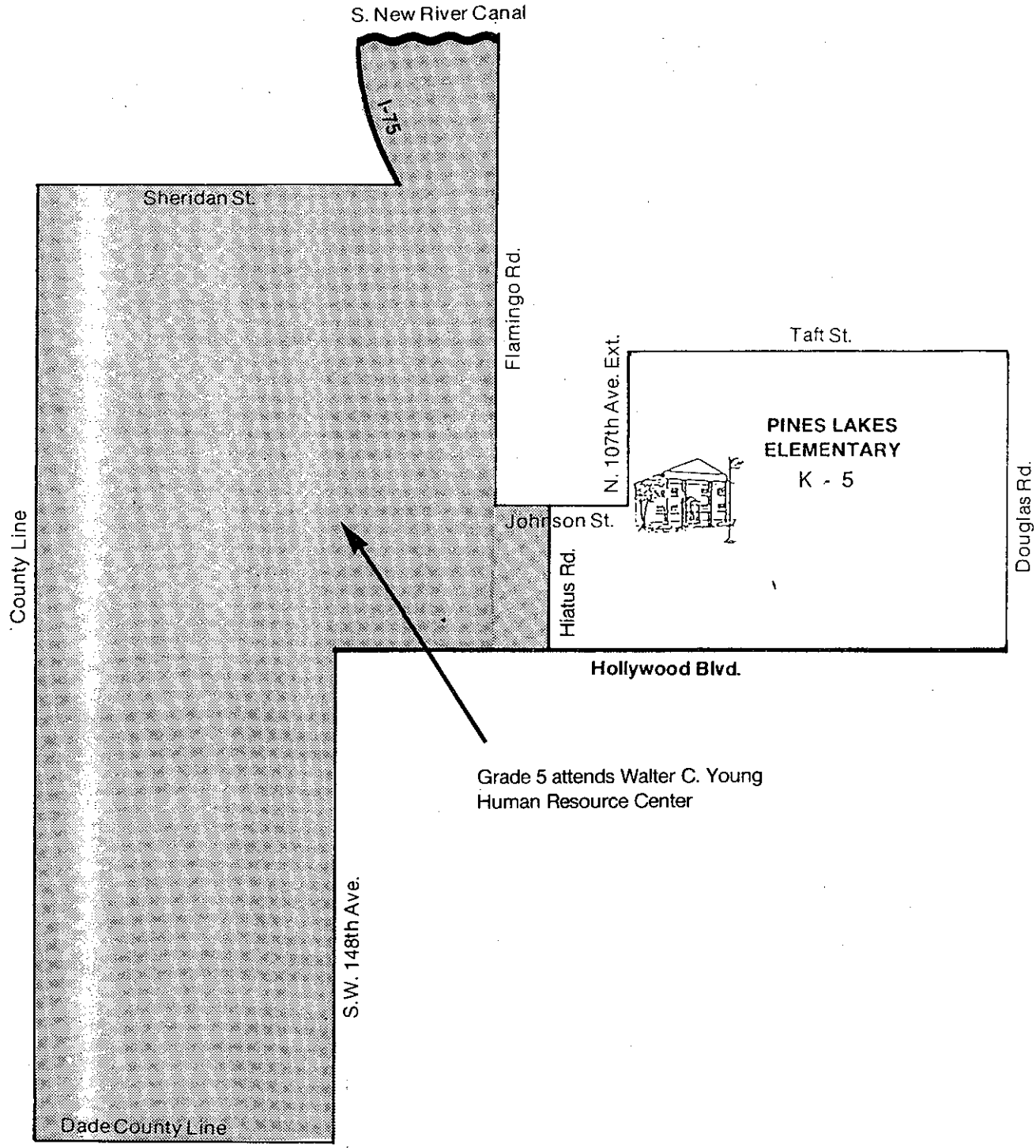

Recommendation E-24: Adjust the boundaries of Pembroke Lakes Elementary School for one year to bring fifth grade students to the school located at the Walter C. Young Human Resource Center.

Impact: A. Reduces overcrowding at Pembroke Lakes.

B. Creates a K-4 grade structure at Pembroke Lakes for the 1989-90 school year.

C. All Pembroke Lakes 5th grade students will attend the Human Resource Center for middle school years.

SCHOOL	20th DAY 88/89	89/90 COHORT PROJ.	WITH CHANGE	+ / -	% BLACK 1989/90: PROJ.	WITH CHANGE
PEMBROKE LAKES	1002	1051	885	-166	4.8	4.9
M-3 YOUNG RESOURCE CENTER - 5TH GRADE *	0		318	318	0	3
TOTAL:	1002	1051	1203	152		

* With change total includes impact of other boundary changes

E - 24	DESCRIPTION OF AREAS:	NUMBER OF STUDENTS
PEMBROKE LAKES TO M-3 YOUNG HUMAN RESOURCE CENTER GRADE 5	NORTH: SHERIDAN ST. EAST: PALM AVE./NW 107TH AVE EXT. SOUTH: TAFT ST./ JOHNSON ST. WEST: FLAMINGO RD.	166

N

PEMBROKE LAKES ELEMENTARY SCHOOL

11251 N.W. Taft St.
Pembroke Lakes
Phone: 437-1940

E-24

PROPOSED CHANGES

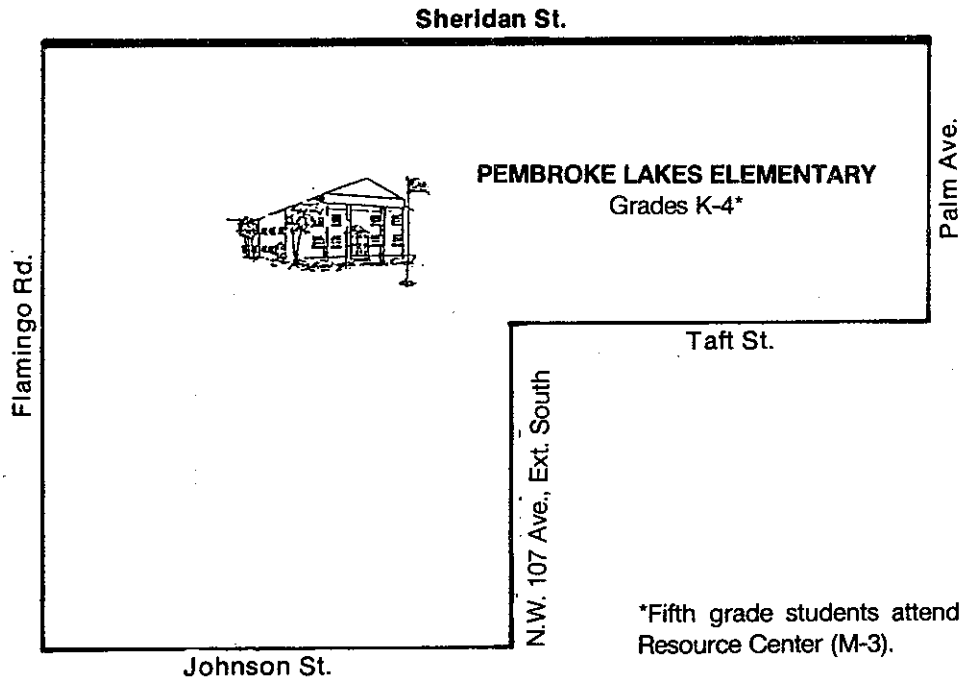

*Fifth grade students attend Walter C. Young Human Resource Center (M-3).

Recommendation E-25: Adjust the boundaries of Pembroke Pines Elementary School for one year only to bring fifth grade students to the school located at the Walter C. Young Human Resource Center.

Impact: A. Reduces overcrowding at Pembroke Pines.

B. Reduces the number of fifth grade classes located at Pembroke Pines in the 1989-90 school year.

SCHOOL	20th DAY 88/89	89/90 COHORT PROJ.	WITH CHANGE	+ / -	% BLACK 1989/90: PROJ.	WITH CHANGE
PEMBROKE PINES	987	1164	1145	-19	5.9	5.9
M-3 YOUNG RESOURCE CENTER - 5TH GRADE *	0		318	318	0	3
TOTAL:	987	1164	1463	299		

* With change total includes impact of other boundary changes

E - 25	DESCRIPTION OF AREAS:		NUMBER OF STUDENTS
PEMBROKE PINES TO M-3 YOUNG HUMAN RESOURCE CENTER GRADE 5	NORTH:	PINES BLVD.	19
	EAST:	HIATUS RD.	
	SOUTH:	DADE COUNTY LINE	
	WEST:	SW. 148TH AVE EXT.	

N ← PEMBROKE PINES ELEMENTARY SCHOOL

6700 S.W. 9th St.
Pembroke Pines
Phone: 985-2860
E-25

PROPOSED CHANGES



PEMBROKE PINES ELEMENTARY
Grades K-5*

Florida's Turnpike

Pembroke Rd.

Douglas Rd.

Miramar Parkway

Hollywood Blvd.

*Fifth grade students attend Walter C. Young Human Resource Center (M-3).

Palm Ave.

Dade County Line

Hiatus Road

Dade County Line

S.W. 148th Ave.

MIDDLE SCHOOL RECOMMENDATIONS

Recommendation M-1: Adjust the boundaries of New River Middle School to move part of TAZ 554 to Driftwood Middle School.

Impact: A. Brings proposed area to a school more accessible for transportation.

B. May impact small school funding.

SCHOOL		20th DAY 88/89	89/90 COHORT PROJ.	WITH CHANGE	+ / -	90/91 COHORT PROJ.	WITH CHANGE	+ / -	91/92 COHORT PROJ.	WITH CHANGE	+ / -	PROPOSED F.I.S.H.	91/92 + / - FISH
NEW RIVER		803	790	789	- 1	786	785	- 1	819	818	- 1	1106	-288
DRIFTWOOD		925	918	919	1	974	975	1	1017	1018	1	1204	-186
	TOTAL:	1728	1708	1708	0	1760	1760	0	1836	1836	0	2310	-474

	% BLACK 1989/90: PROJ.	WITH CHANGE	% BLACK 1990/91: PROJ.	WITH CHANGE	% BLK 1991/92: PROJ.	WITH CHANGE
NEW RIVER	47.7	47.7	45.8	45.8	45.4	45.4
DRIFTWOOD	9.9	9.9	9.9	9.8	9.7	9.7

M - 1	DESCRIPTION OF AREA:	NUMBER OF STUDENTS
NEW RIVER TO DRIFTWOOD	NORTH: GRIFFIN RD. EAST: U.S. 441 SOUTH: S.W. 54TH ST EXT. WEST: FLORIDAS TURNPIKE	1

NEW RIVER MIDDLE SCHOOL

3100 Riverland Rd.
Fort Lauderdale
Phone: 581-2111
M-1

PROPOSED CHANGES

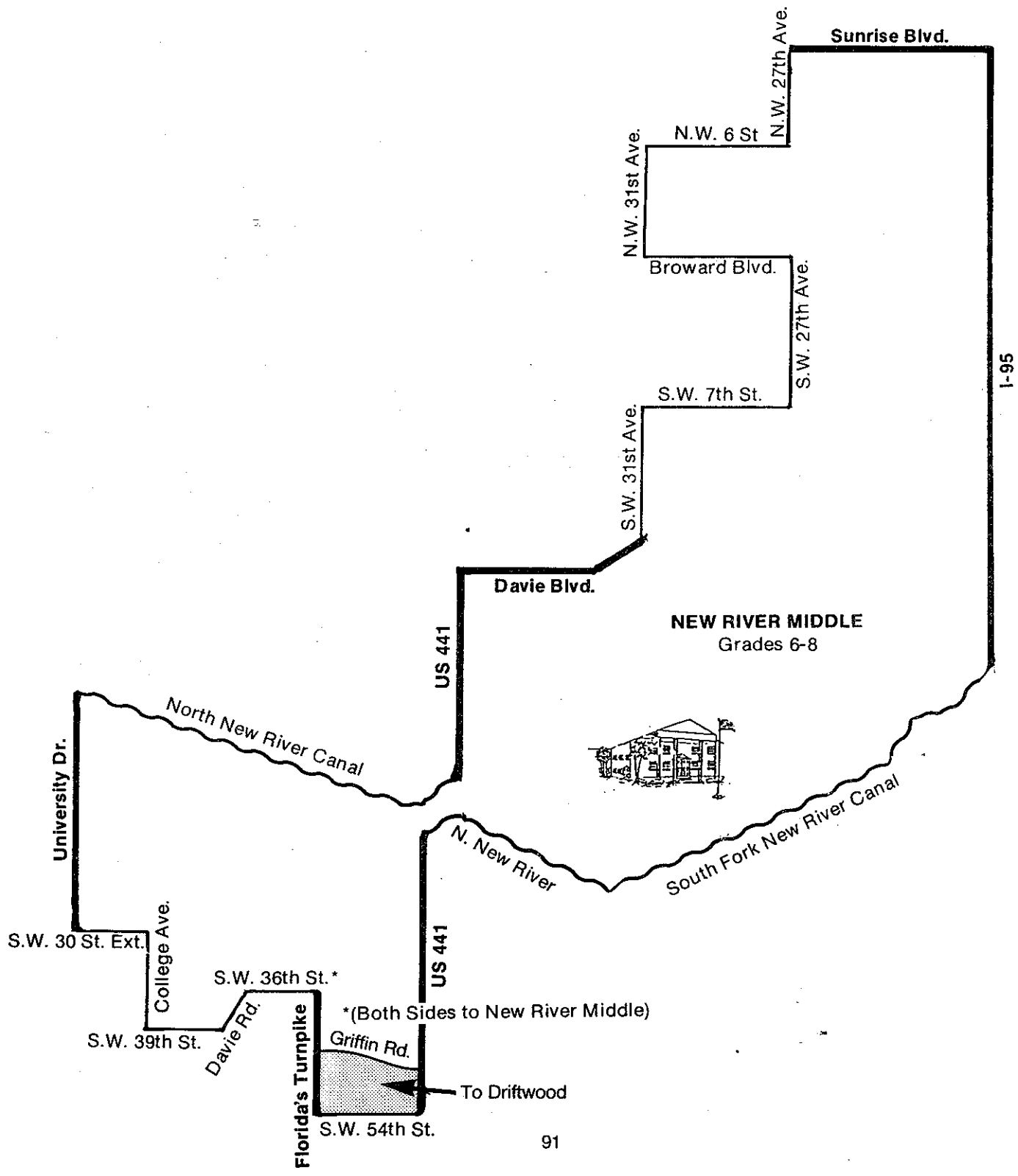

N

DRIFTWOOD MIDDLE SCHOOL

2751 N. 70th Terrace
Hollywood
Phone: 985-3100

M - 1

PROPOSED CHANGES

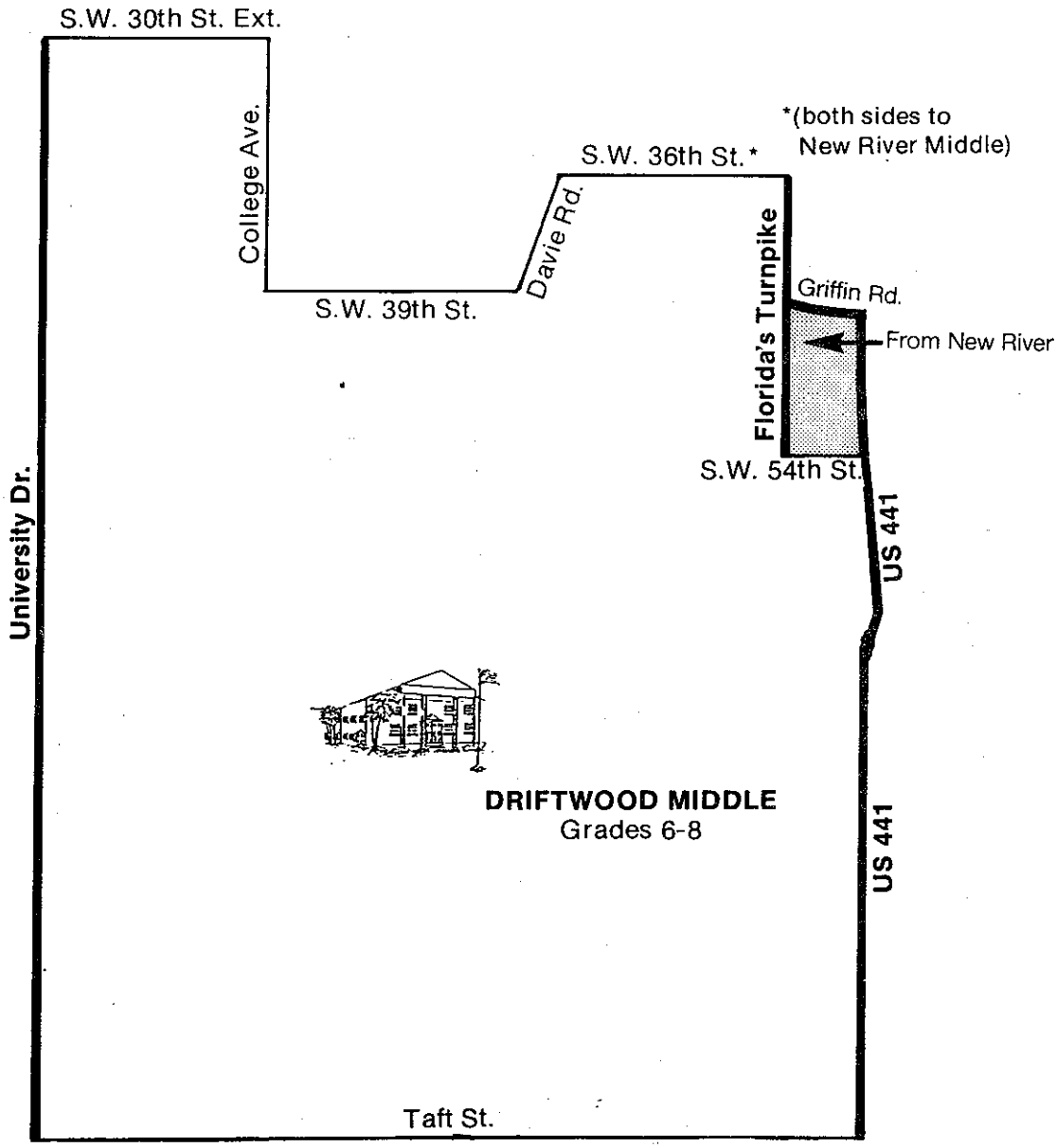

Recommendation M-2: Adjust the boundaries of Bair Middle School to bring 6, 7, and 8th grade students to Plantation Middle School.

Impact: A. Reduces severe overcrowding at Bair Middle.

B. Moves a growth area from Bair Middle.

C. Brings Plantation closer to its FISH capacity.

	20th DAY 88/89	89/90 COHORT PROJ.	WITH CHANGE	+ / -	90/91 COHORT PROJ.	WITH CHANGE	+ / -	91/92 COHORT PROJ.	WITH CHANGE	+ / -	PROPOSED F.I.S.H.	91/92 + / - FISH
BAIR	1677	1799	1647	-152	1989	1811	-178	2103	1897	-206	1381	516
PLANTATION	1010	1011	1163	152	1043	1221	178	1074	1280	206	1059	221
TOTAL:	2687	2810	2810	0	3032	3032	0	3177	3177	0	2440	737

	% BLACK 1989/90: PROJ.	WITH CHANGE	% BLACK 1990/91: PROJ.	WITH CHANGE	% BLK 1991/92: PROJ.	WITH CHANGE
BAIR	11.8	12.7	11.4	12.4	10.9	12.1
PLANTATION	40.5	35.7	41.9	36.0	41.3	34.7

M - 2	DESCRIPTION OF AREA:		NUMBER OF STUDENTS
BAIR TO PLANTATION	NORTH:	SUNRISE BLVD.	152
	EAST:	UNIVERSITY DR.	
	SOUTH:	C-12 CANAL	
	WEST:	HIATUS RD.	

N

BAIR MIDDLE SCHOOL

9100 N.W. 21st Manor
Sunrise
Phone: 741-2440
M-2

PROPOSED CHANGES

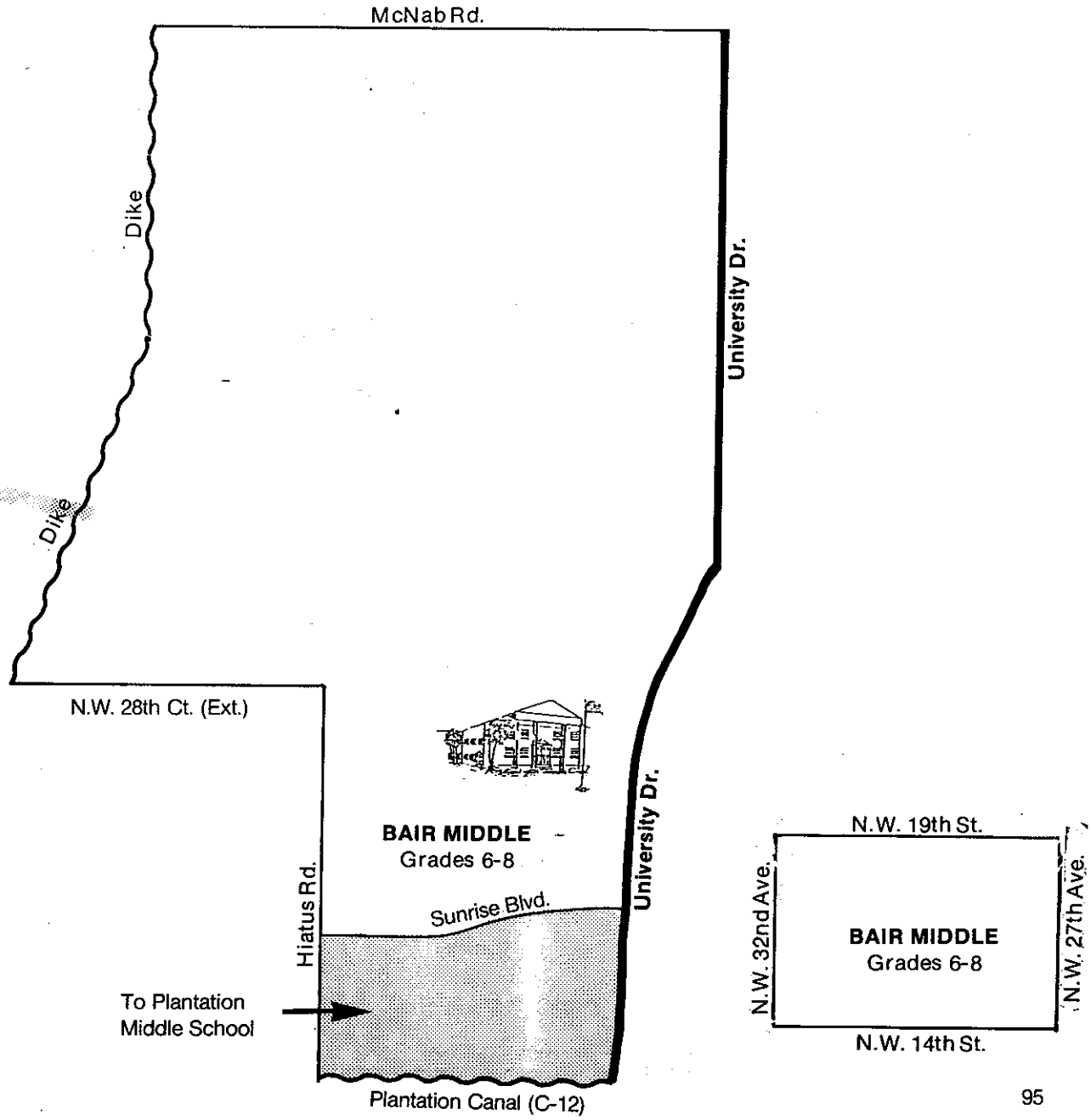

PLANTATION MIDDLE

6600 W. Sunrise Blvd.
Plantation
Phone: 587-6484
M-2

PROPOSED CHANGES

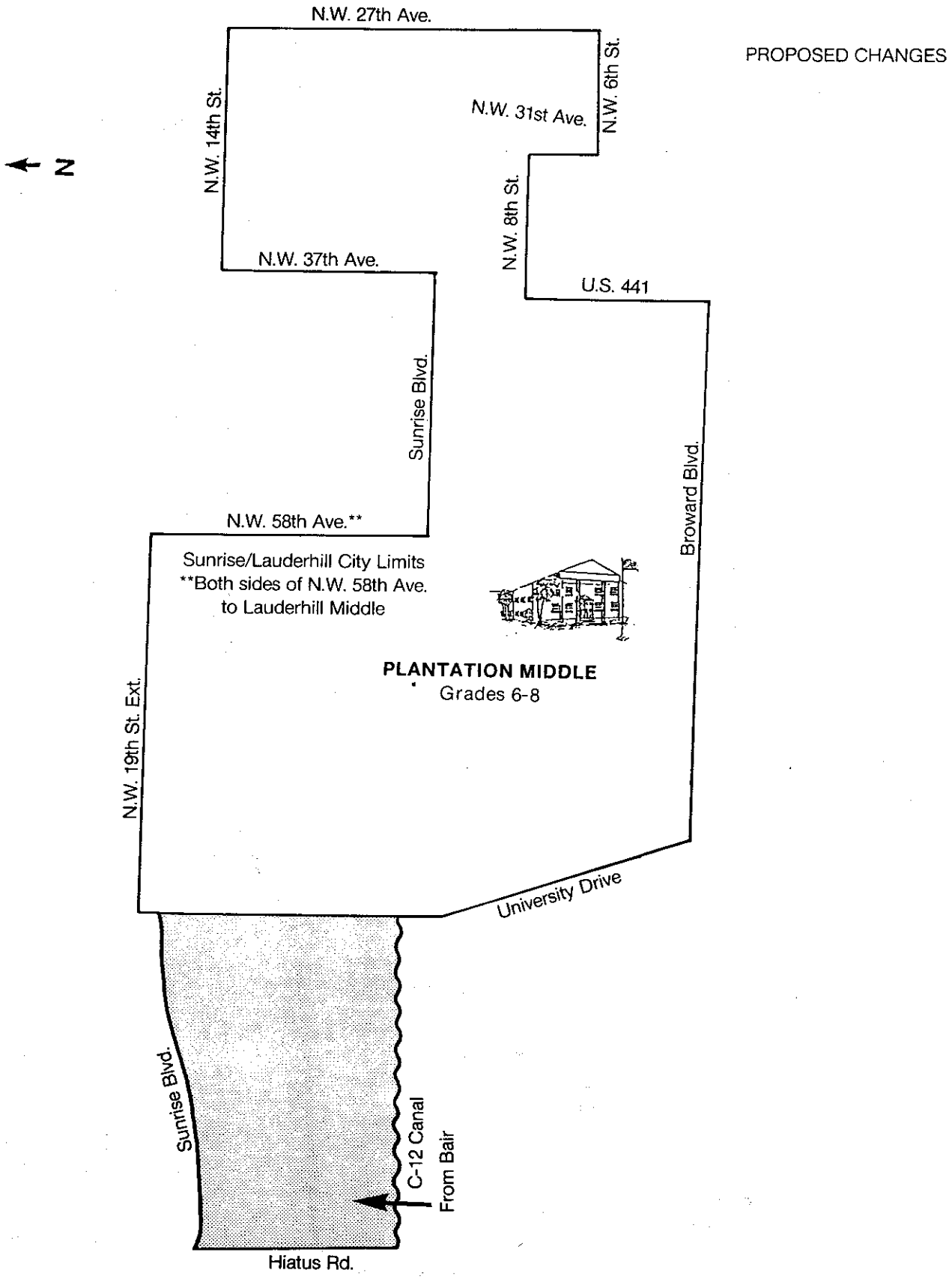

Summary of M-3 through M-5: Southwest Middle Schools

Recommendations M-3 - M-5: Establish boundaries for the school located at the Walter C. Young Human Resource Center. Adjust the boundaries of Pioneer and Pines Middle Schools.

The following maps and tables summarize proposed changes M-3 - M-5. School by school changes are then listed with their respective impacts.

Overall Impact:

A. Creates a 5-6 school at the Resource Center for 1989-90.

B. Establishes a phase-in plan that will keep the 1989 fifth grade students at the Resource Center throughout their middle school years.

C. Reduces overcrowding at Pioneer and Pines Middle.

SOUTHWEST MIDDLE SCHOOLS SUMMARY OF RECOMMENDATIONS M-3 THROUGH M-5

OPEN THE WALTER C. YOUNG HUMAN RESOURCE CENTER IN 1989/90 AS A 5TH & 6TH GRADE CENTER;
ASSIGN 6TH GRADERS FROM PINES MIDDLE AND PIONEER MIDDLE;
ASSIGN 5TH GRADERS FROM COUNTRY ISLES, PINES LAKES, PEMBROKE LAKES,
AND PEMBROKE PINES ELEMENTARIES FOR THE 1989/90 SCHOOL YEAR ONLY;
IN 90/91 ASSIGN GRADES 6 & 7 TO THE YHRC; IN 91/92 ASSIGN GRADES 6-8 TO THE YHRC;

	20th DAY 88/89	89/90 COHORT PROJ.	WITH CHANGE	+ / -	90/91 COHORT PROJ.	WITH CHANGE	+ / -	91/92 COHORT PROJ.	WITH CHANGE	+ / -	PROPOSED F.I.S.H.	91/92 PROJ. + / - F.I.S.H.
M-3 YOUNG HUMAN RESOURCE CTR *	0	0	662	662	0	763	763	0	1413	1413	1304	109
PINES	1612	1695	1458	-237	1861	1364	-497	2013	1069	-944	1108	-39
PIONEER	1719	1842	1735	-107	2080	1814	-266	2331	1862	-469	1393	469
	3331	3537	3855	318	3941	3941	0	4344	4344	0	3805	539

* 5TH AND 6TH GRADE CENTER IN 1989/90; INCLUDES 318 5TH GRADERS SEE REC'D E-19

CURRENT MIDDLE SCHOOL BOUNDARIES

SOUTH AREA

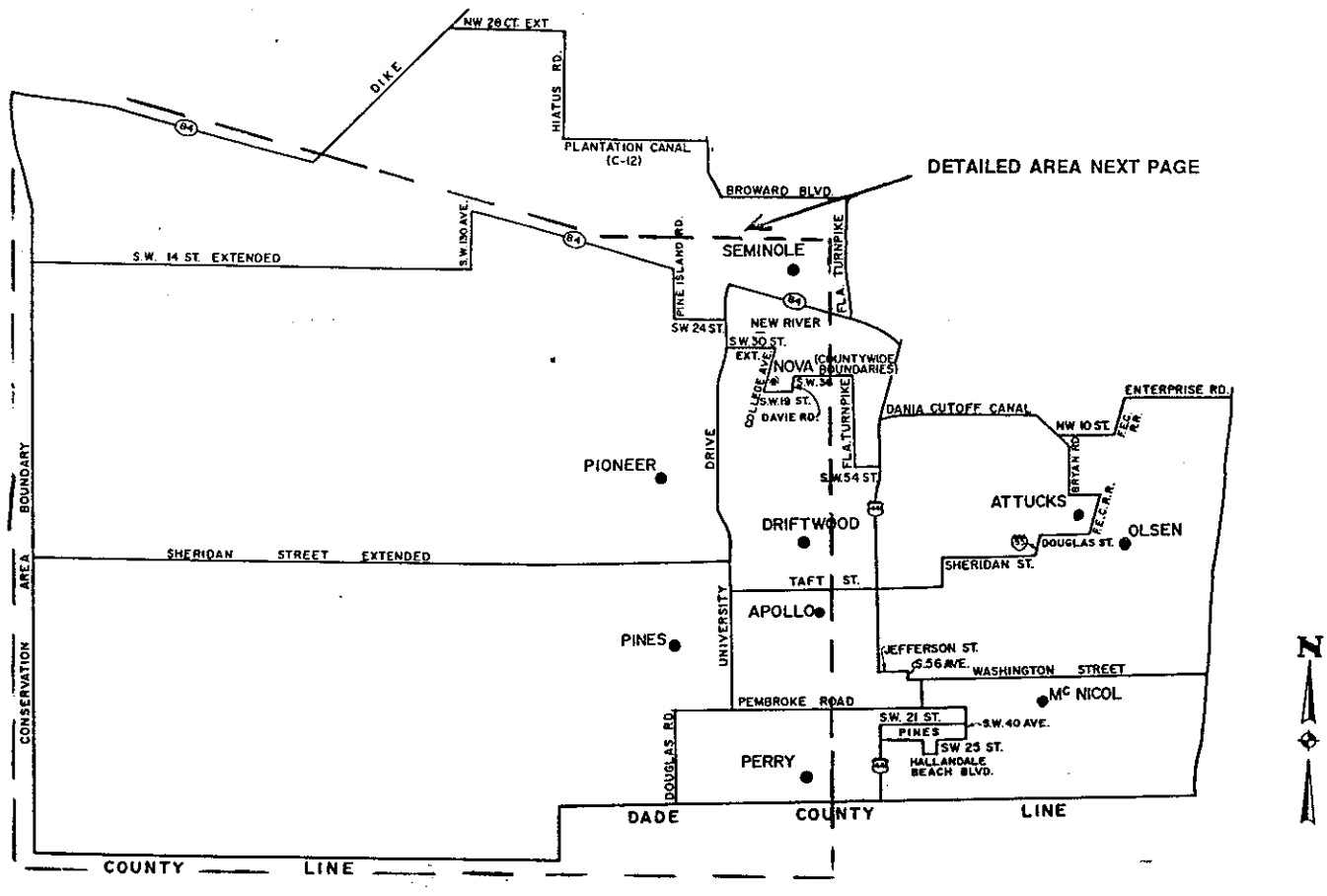

M3-5 2/7/89 DEPT. OF PROPERTY MGT.

SOUTHWEST MIDDLE SCHOOLS SUMMARY OF RECOMMENDATIONS M-3 THROUGH M-5:	STUDENTS MOVED IN 89/90 5TH & 6TH GRADES WHITE	BLACK	TOTAL	STUDENTS MOVED IN 90/91 6TH & 7TH GRADES WHITE	BLACK	TOTAL	STUDENTS MOVED IN 91/92 GRADES 6TH-8TH WHITE	BLACK	TOTAL
AREA A: PIONEER TO M-3 YOUNG HUMAN RES. CTR.	103	4	107	247	19	266	468	1	469
COUNTRY ISLES TO M-3 YHRC. (5TH) (E-21):	57	0	57						
PINES LAKES TO M-3 YHRC. (5TH) (E-23):	54	0	54						
	214	4	218						
AREA B: PINES TO M-3 YOUNG HUMAN RES. CTR.	230	7	237	481	16	497	918	26	944
PEMBROKE LKS. TO M-3 YHRC. (5TH) (E-25):	159	7	166						
PEMBROKE PNS. TO M-3 YHRC. (5TH) (E-24):	18	1	19						
PINES LAKES TO M-3 YHRC. (5TH) (E-23):	21	1	22						
	428	16	444						
TOTAL YOUNG HUMAN RESOURCE CENTER:	642	20	662	728	35	763	1386	27	1413

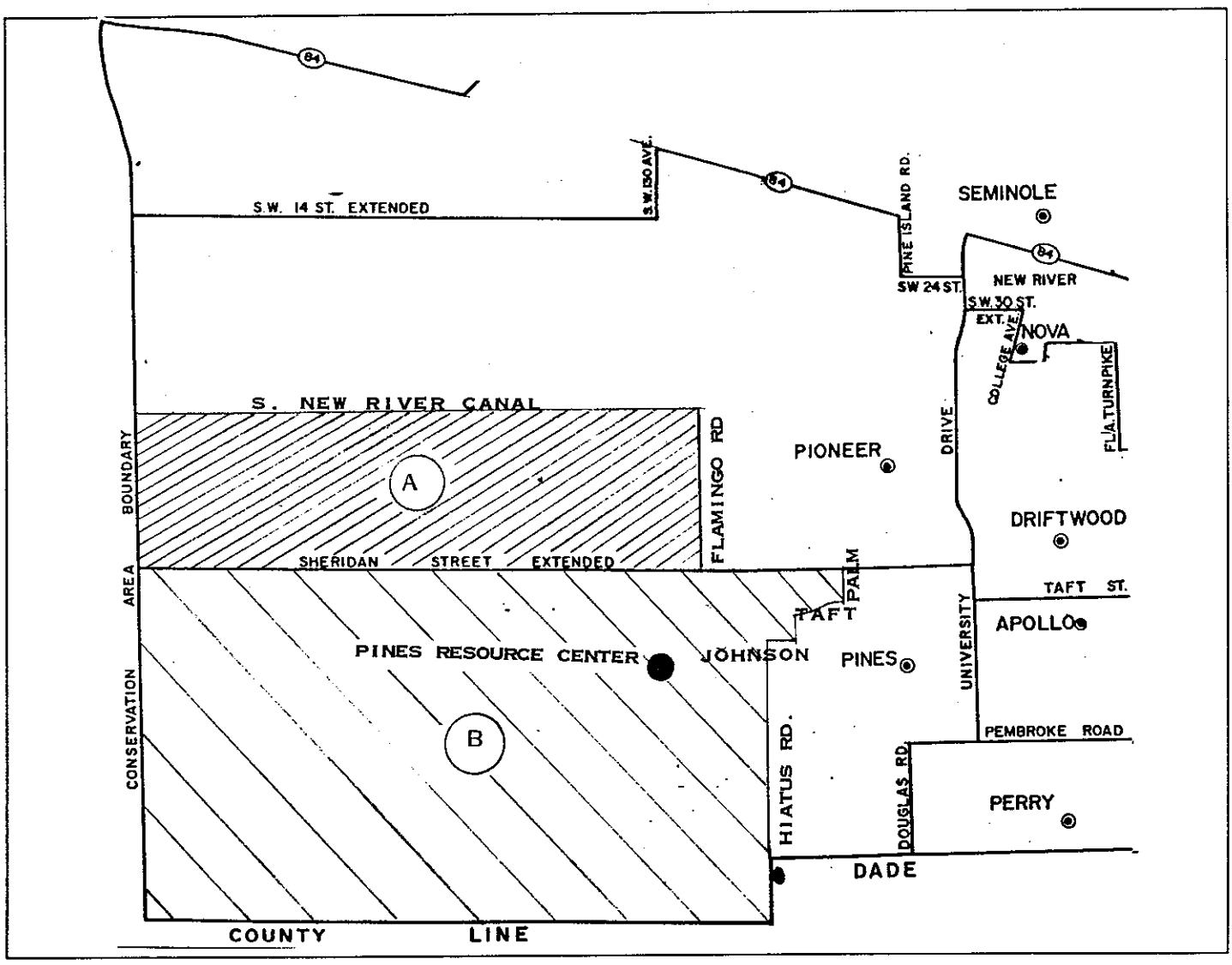

SOUTHWEST MIDDLE SCHOOLS SUMMARY OF RECOMMENDATIONS M-3 THROUGH M-5:

CURRENT DATA:

	20TH DAY 1988/89	CURRENT FISH	PROPOSED FISH	20TH DAY + / - CURRENT FISH	20TH DAY + / - PROPOSED FISH	CURRENT PERCENT BLACK
YOUNG HUMAN RC	0	0	1304	0	0	0
PINES	1612	929	1108	683	504	13
PIONEER	1719	1366	1393	353	326	2
	3331	**2295**	**3805**	**1036**	**830**	

PERCENTAGE BLACK PROJECTED AND WITH PROPOSED CHANGE:

	% BLACK 1989/90: PROJ.	**WITH CHANGE**	% BLACK 1990/91: PROJ.	**WITH CHANGE**	% BLK 1991/92: PROJ.	**WITH CHANGE**
YOUNG HUMAN RC	0	3	0	4.6	0	1.9
PINES	12.4	14	12.5	15.9	12.3	20.7
PIONEER	2.0	1.8	2.1	1.6	1.5	2.6

SUMMARY OF PROPOSED BOUNDARY CHANGES FOR THE WALTER C. YOUNG HUMAN RESOURCE CENTER, PINES AND PIONEER MIDDLE SCHOOLS

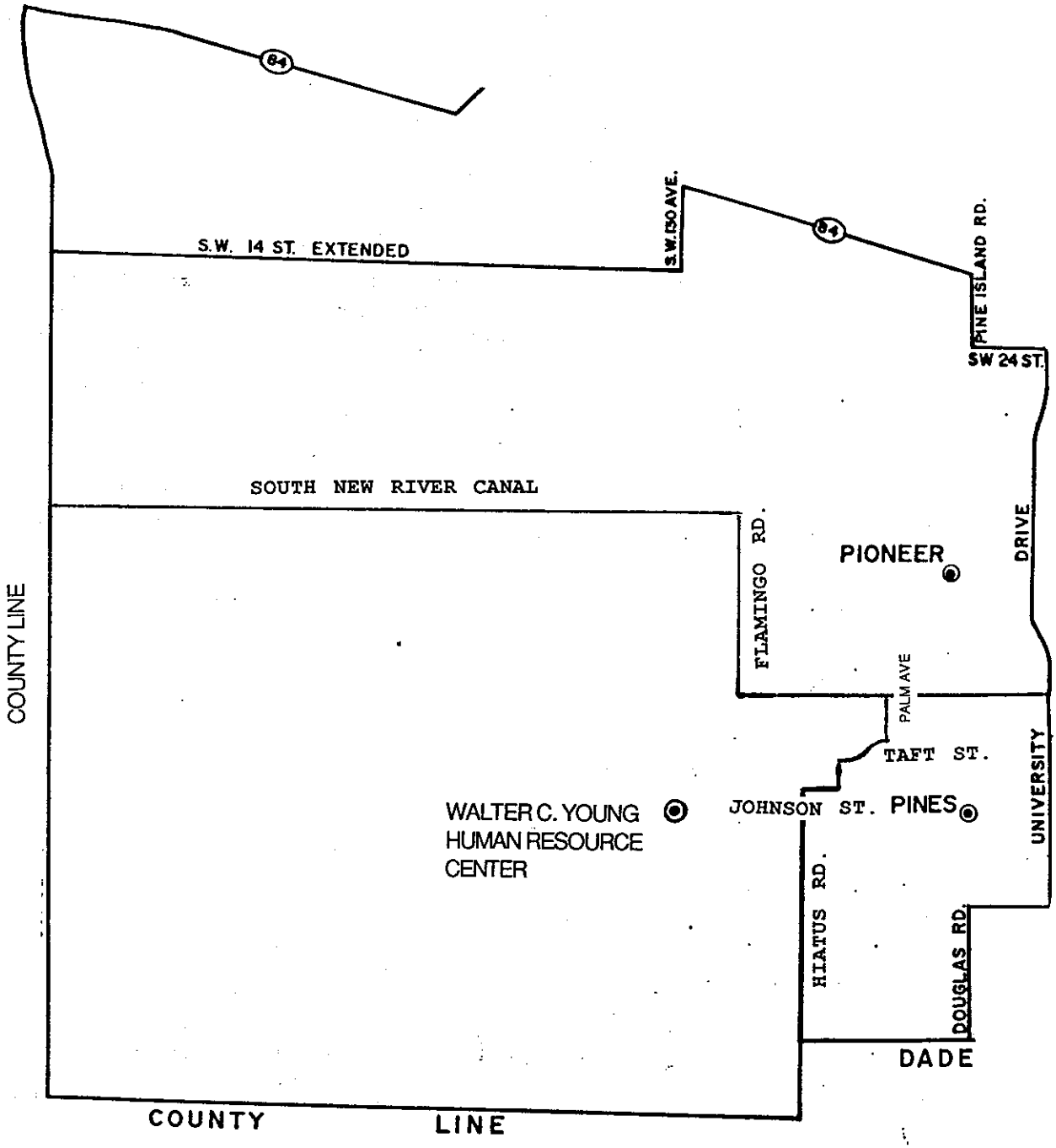

Recommendation M-3: Establish boundaries for the new school to be opened in August, 1989, at the Walter C. Young Human Resource Center; adjust the boundaries of Pioneer and Pines Middle Schools to bring sixth grade students to the Resource Center in 1989-90, sixth and seventh grade students in 1990-91, and sixth, seventh, and eighth grade students for 1991-92.

Impact:

A. Establishes an attendance area for the Center.

B. Reduces overcrowding at Pioneer.

C. Moves a growth area from Pioneer.

D. Reduces overcrowding at Pines.

E. Moves growth areas from Pines.

F. Creates a 5-6 school for the 1989-90 school year; a 6-7 school for the 1990-91 school year; and a 6-8 school for the 1991-92 school year.

G. Moves the entire fifth grade of elementary school "M" and Pembroke Lakes Elementary to the Center.

H. Reduces the number of fifth grade classes located at Country Isles, Pines Lakes, and Pembroke Pines Elementary Schools for the 1989-90 school year.

M - 3	DESCRIPTION OF AREAS:		NUMBER OF STUDENTS (6TH GRADE)
PIONEER TO M-3 YOUNG HUMAN RESOURCE CENTER:	NORTH:	S. NEW RIVER CANAL	107
	EAST:	FLAMINGO RD.	
	SOUTH:	SHERIDAN ST. EXT	
	WEST:	COUNTY LINE	
PINES TO M-3 YOUNG HUMAN RESOURCE CENTER:	NORTH:	SHERIDAN ST. (EXT)	237
	EAST:	PALM AVE/ NW 107 AVE. EXT. SOUTH/ HIATUS RD.	
	SOUTH:	TAFT ST./JOHNSON ST./DADE CTY LINE	
	WEST:	COUNTY LINE	
		TOTAL:	344

PROPOSED BOUNDARIES
M-3
WALTER C. YOUNG HUMAN RESOURCE CENTER

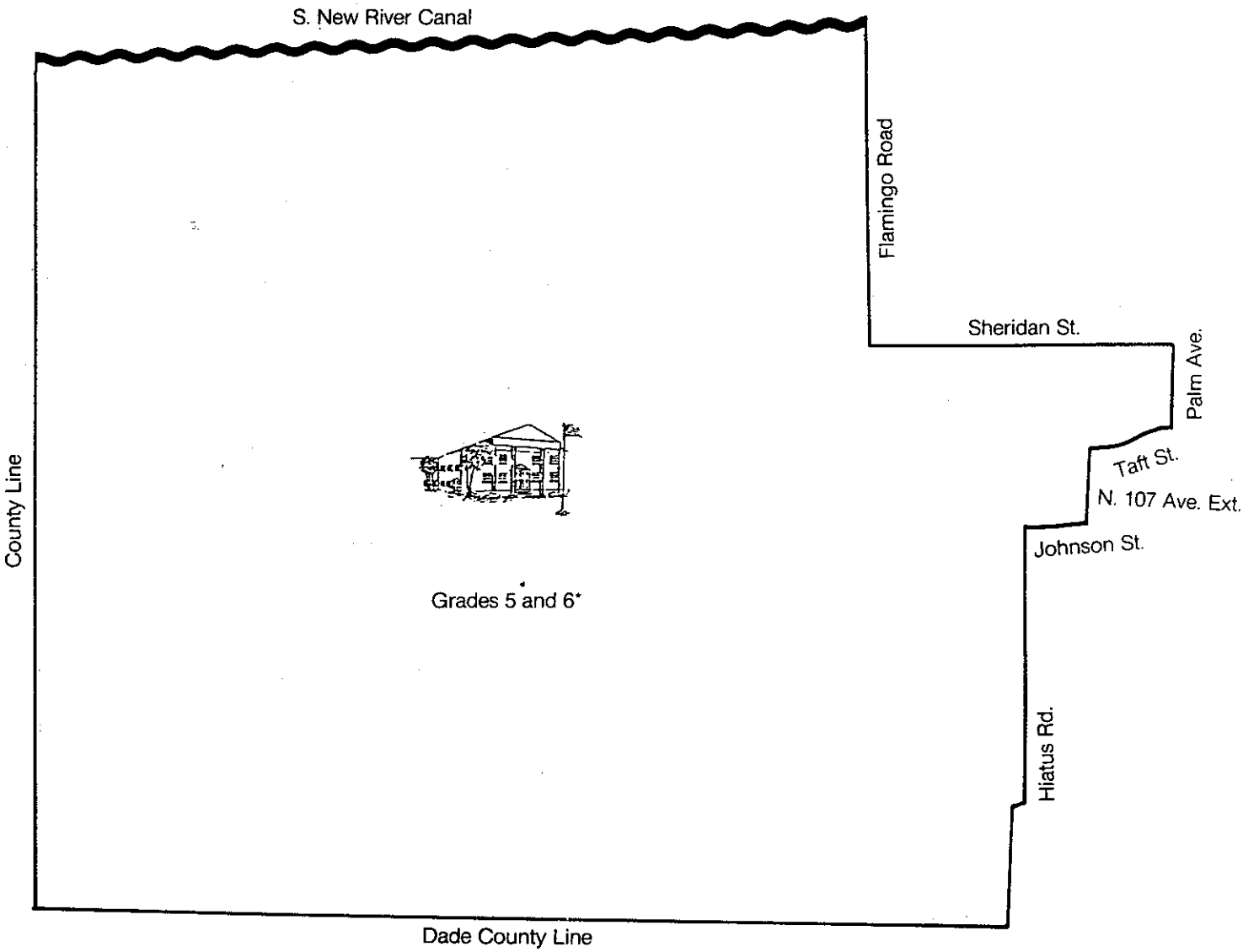

(NOTE: SEE MAP E-21, E-23, E-24, E-25)

Recommendation M-4: Adjust the boundaries of Pioneer Middle School to bring sixth grade students to the school located at the Walter C. Young Human Resource Center in the 1989-90 school year; sixth and seventh grade students in the 1990-91 school year; and sixth, seventh, and eighth grade students in the 1991-92 school year.

Impact: A. Reduces overcrowding at Pioneer.

B. Moves a growth area from Pioneer.

C. Creates a 5-6 grade structure at the Center for the 1989-90 school year; 6-7 grade structure for the 1990-91 school year; and 6-8 for the 1991-92 school year.

	20th DAY 88/89	89/90 COHORT PROJ.	WITH CHANGE	+ / -	90/91 COHORT PROJ.	WITH CHANGE	+ / -	91/92 COHORT PROJ.	WITH CHANGE	+ / -	PROPOSED F.I.S.H.	91/92 PROJ. + / - F.I.S.H.
M-3 YOUNG HUMAN RESOURCE CTR *	0	0	662	662	0	763	763	0	1413	1413	1304	109
PIONEER	1719	1842	1735	-107	2080	1814	-266	2331	1862	-469	1393	469
	1719	1842	2397	555	2080	2577	497	2331	3275	944	2697	578

* 5TH AND 6TH GRADE CENTER IN 1989/90; INCLUDES 318 5TH GRADERS SEE REC'D E-19

	% BLACK 1989/90: PROJ.	WITH CHANGE	% BLACK 1990/91: PROJ.	WITH CHANGE	% BLK 1991/92: PROJ.	WITH CHANGE
YOUNG HUMAN RC	0	3	0	4.6	0	1.9
PIONEER	2.0	1.8	2.1	1.6	1.5	2.6

M - 4

DESCRIPTION OF AREAS:		NUMBER OF STUDENTS (6TH GRADE)
PIONEER TO M-3 YOUNG HUMAN RESOURCE CENTER:	NORTH: S. NEW RIVER CANAL EAST: FLAMINGO RD. SOUTH: SHERIDAN ST. EXT WEST: COUNTY LINE	107

PIONEER MIDDLE SCHOOL

5350 S.W. 90th Ave.
Cooper City
Phone: 680-1100
M-4

PROPOSED CHANGES

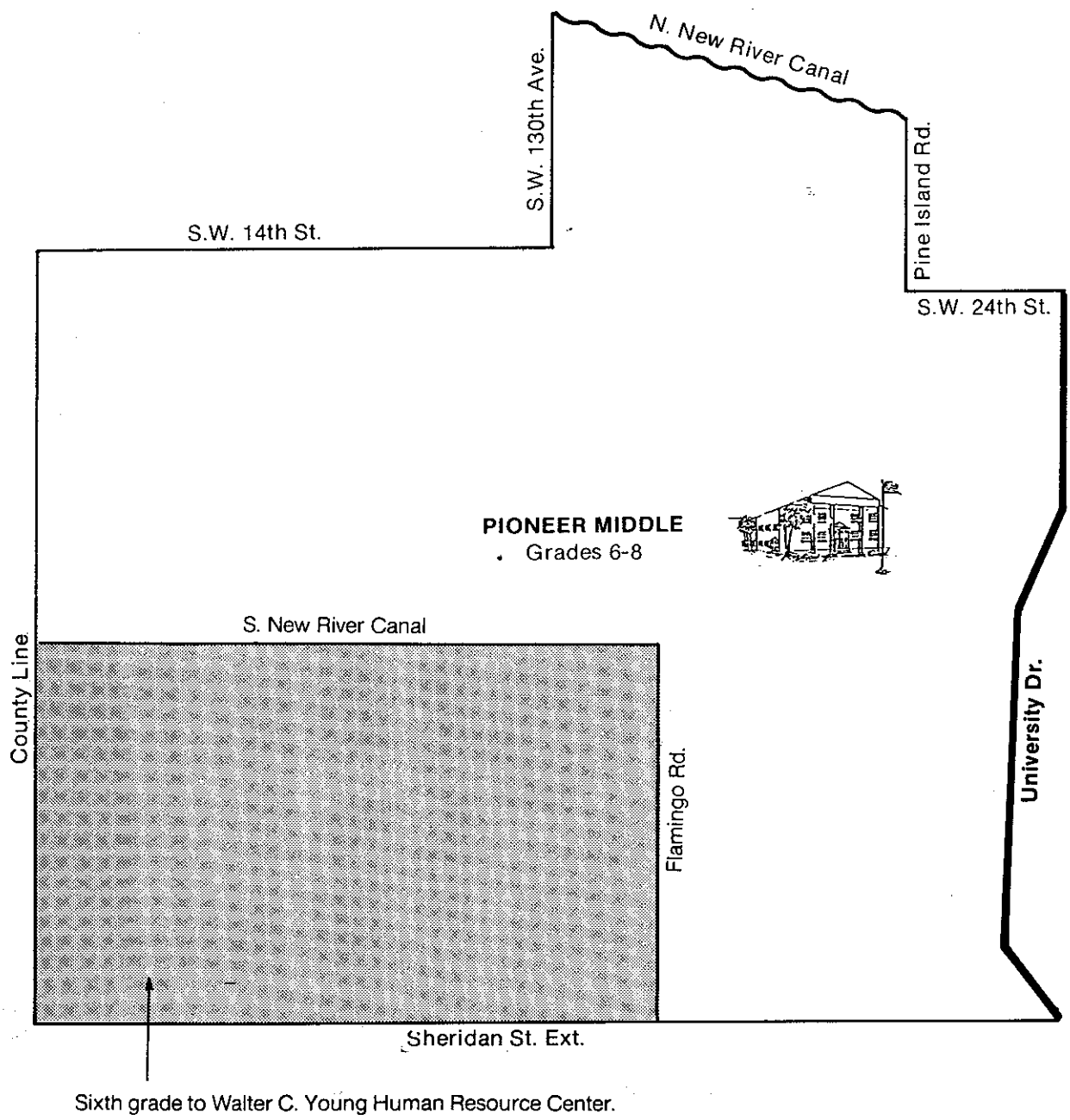

Recommendation M-5: Adjust the boundaries of Pines Middle School to bring sixth grade students to the school located at the Walter C. Young Human Resource Center in the 1989-90 school year; sixth and seventh grade students in the 1990-91 school year; and sixth, seventh, and eighth grade students in the 1991-92 school year.

Impact: A. Reduces overcrowding at Pines.

B. Moves growth areas from Pines.

C. Creates a 5-6 grade structure at the Center for the 1989-90 school year; 6-7 grade structure for the 1990-91 school year; and 6-8 for the 1991-92 school year.

	20th DAY 88/89	89/90 COHORT PROJ.	WITH CHANGE	+ / -	90/91 COHORT PROJ.	WITH CHANGE	+ / -	91/92 COHORT PROJ.	WITH CHANGE	+ / -	PROPOSED F.I.S.H.	91/92 PROJ. + / - F.I.S.H.
M-3 YOUNG HUMAN RESOURCE CTR *	0	0	662	662	0	763	763	0	1413	1413	1304	109
PINES	1612	1695	1458	-237	1861	1364	-497	2013	1069	-944	1108	-39
	1612	1695	2120	425	1861	2127	266	2013	2482	469	2412	70

* 5TH AND 6TH GRADE CENTER IN 1989/90; INCLUDES 318 5TH GRADERS SEE REC'D E-20

	% BLACK 1989/90: PROJ.	WITH CHANGE	% BLACK 1990/91: PROJ.	WITH CHANGE	% BLK 1991/92: PROJ.	WITH CHANGE
YOUNG HUMAN RC	0	3	0	4.6	0	1.9
PINES	12.4	14	12.5	15.9	12.3	20.7

M - 5

PINES TO M-3 YOUNG HUMAN RESOURCE CENTER:

DESCRIPTION OF AREA:

NORTH: SHERIDAN ST. (EXT)
EAST: PALM AVE/ NW 107 AVE. EXT. SOUTH/ HIATUS RD.
SOUTH: TAFT ST./JOHNSON ST./DADE CTY LINE
WEST: COUNTY LINE

NUMBER OF STUDENTS (6TH GRADE)

237

PINES MIDDLE SCHOOL

200 N. Douglas Rd.
Pembroke Pines
Phone: 437-0577
M-5

PROPOSED CHANGES

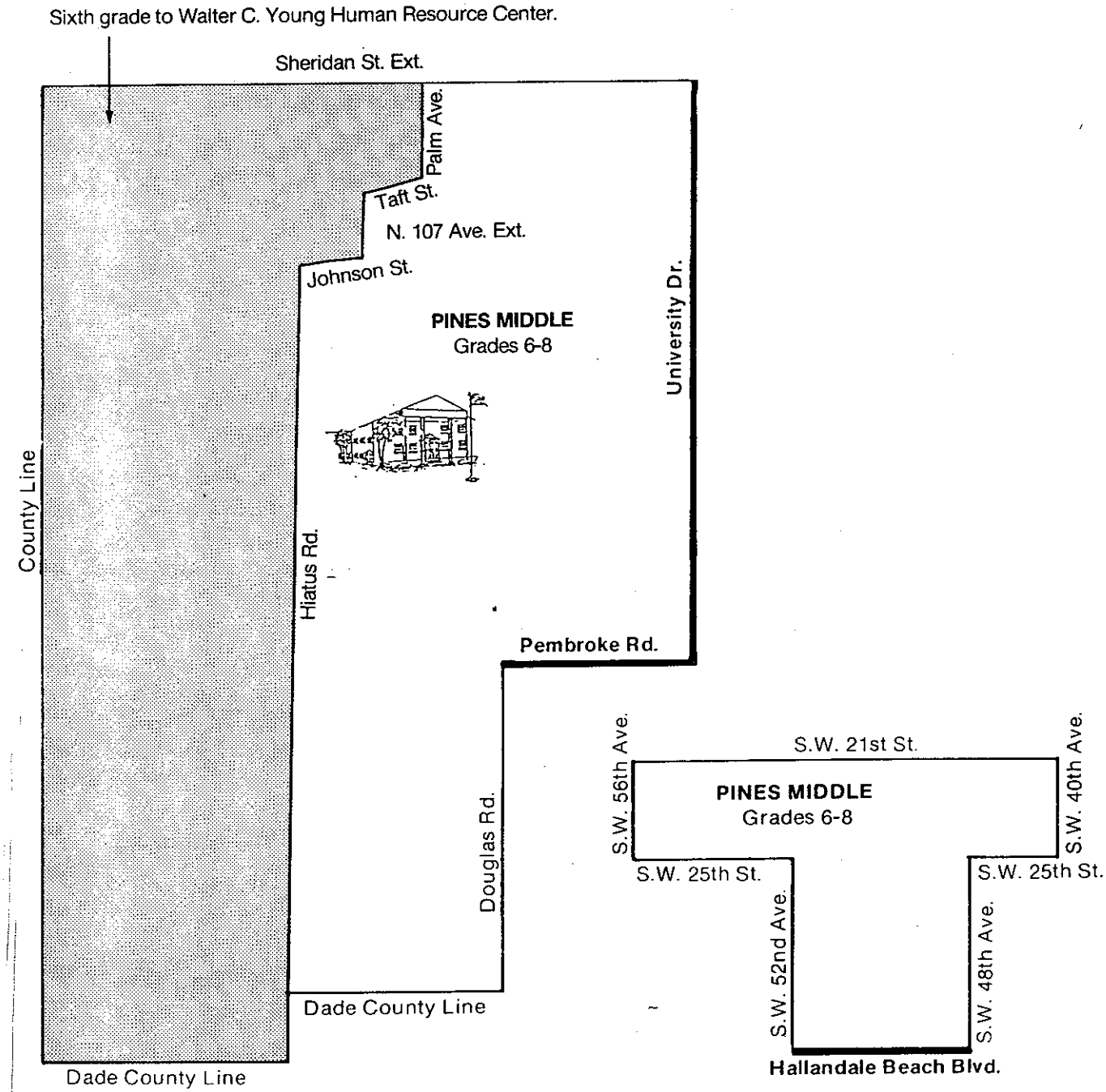

Recommendation M-6: Students within the existing boundary area of McNicol Middle School automatically attend this school. Establish Science/Pre-Engineering and International Studies Magnet Programs at McNicol Middle School. Incoming sixth grade students in the South Area may apply for admission to the proposed programs beginning in the 1989-90 school year.

Impact:

A. The proposed program has the potential to positively impact the unitary school concept.

B. Requires additional transportation and program development costs for the program.

C. Provides a feeder school for Hallandale High School's International Studies Program and Ely High School's Science/Engineering Program.

D. Enrollment will be increased.

M - 6	20TH DAY 1988/89	CURRENT FISH	PROPOSED FISH	20TH DAY +/- CURRENT FISH	20TH DAY +/- PROPOSED FISH	CURRENT PERCENT BLACK	1989/90 COHORT PROJ.	1989/90 COHORT % BLK.
MCNICOL	871	1061	1067	-190	-196	52	921	51.4

Recommendation M-7: Students within the existing boundary area of Everglades Middle School automatically attend this school. Establish Science/Pre-Engineering and International Studies Magnet Programs at Everglades Middle School. Incoming sixth grade students in the Central Area may apply for admission to the proposed programs beginning in the 1989-90 school year.

Impact:

A. The proposed program has the potential to positively impact the unitary school concept.

B. Requires additional transportation and program development costs for the program.

C. Provides a feeder school for Hallandale High School's International Studies Program and Ely High School's Science/Engineering Program.

D. Enrollment will be increased.

M - 8

	20TH DAY 1988/89	CURRENT FISH	PROPOSED FISH	20TH DAY +/- CURRENT FISH	20TH DAY +/- PROPOSED FISH	CURRENT PERCENT BLACK	1989/90 COHORT PROJ.	% BLK.
EVERGLADES	918	1000	1000	-82	-82	96	944	94.8

Recommendation M-8: Students within the existing boundary area of Crystal Lake Middle School automatically attend this school. Establish Science/Pre-Engineering and International Studies Magnet Programs at Crystal Lake Middle School. Incoming sixth grade students in the North Area may apply for admission to the proposed programs beginning in the 1989-90 school year.

Impact:

A. The proposed program has the potential to positively impact the unitary school concept.

B. Requires additional transportation and program development costs for the program.

C. Provides a feeder school for Hallandale High School's International Studies Program and Ely High School's Science/Engineering Program.

D. Enrollment will be increased.

M - 7

	20TH DAY 1988/89	CURRENT FISH	PROPOSED FISH	20TH DAY +/- CURRENT FISH	20TH DAY +/- PROPOSED FISH	CURRENT PERCENT BLACK	1989/90 COHORT PROJ.	% BLK.
CRYSTAL LAKE	967	990	1040	-23	-73	56	975	57.9

HIGH SCHOOL RECOMMENDATIONS

Summary of H-1 through H-6: South Area High Schools

Significant overcrowding continues to exist at some South Area high schools, while others are underutilized. Continuous high growth is anticipated to continue in the southwestern portions of the county. Recommendations H-1 through H-6 address equalizing enrollments.

Recommendations H-1 - H-6: Adjust the boundaries of Western, Miramar, Cooper City, McArthur, Hollywood Hills, Stranahan, and South Plantation High Schools.

The following maps and tables summarize proposed changes H-1 - H-6. School by school changes are then listed with their respective impacts.

Overall Impact:

A. Achieves a more balanced enrollment in the affected schools.

B. Reduces overcrowding at selected affected schools.

C. Maintains the unitary school concept.

HIGH SCHOOL SUMMARY H - 1 THROUGH H - 6:

REDUCE PROJECTED OVERCROWDING AT WESTERN & COOPER CITY HIGH SCHOOLS;
ASSIGN STUDENTS TO MCARTHUR, HOLLYWOOD HILLS AND SOUTH PLANTATION;

BEGIN A FOUR YEAR PHASE-IN WITH THE 9TH GRADE IN THE 89/90 SCHOOL YEAR;
ADD ONE GRADE EACH YEAR - PHASE-IN WOULD BE COMPLETE IN THE 1992/93 SCHOOL YEAR;

	20TH DAY 88/89	89/90 COHORT PROJ	WITH CHANGE	+ / -	89/90 % BLK.	WITH CHANGE	92/93 COHORT PROJ	WITH CHANGE	+ / -	COHORT + / - PROPOSED F.I.S.H.	92/93 % BLK.	WITH CHANGE
WESTERN	2280	2368	2224	-144	1.9	1.8	2945	2315	-630	244	1.6	1.3
COOPER CITY	2192	2199	2175	-24	2.8	2.6	2273	2255	-18	387	3	2.5
SOUTH PLANTATION	1936	1850	1887	37	16.9	16.6	1571	1785	214	-253	17.2	15.3
HOLLYWOOD HILLS	1748	1668	1724	56	11	10.8	1342	1537	195	-193	11.3	10.7
MCARTHUR	1626	1571	1646	75	13.7	13.4	1385	1624	239	15	12.3	11.4
MIRAMAR	2069	2112	2112	0	20.3	20.3	2368	2368	0	426	17.7	17.7
STRANAHAN	1251	1225	1225	0	30.4	30.4	1061	1061	0	-213	30.5	30.5
	13102	12993	12993	0			12945	12945	0	413		

CURRENT HIGH SCHOOL BOUNDARY MAP
HIGH SCHOOLS SOUTH OF BROWARD BLVD.

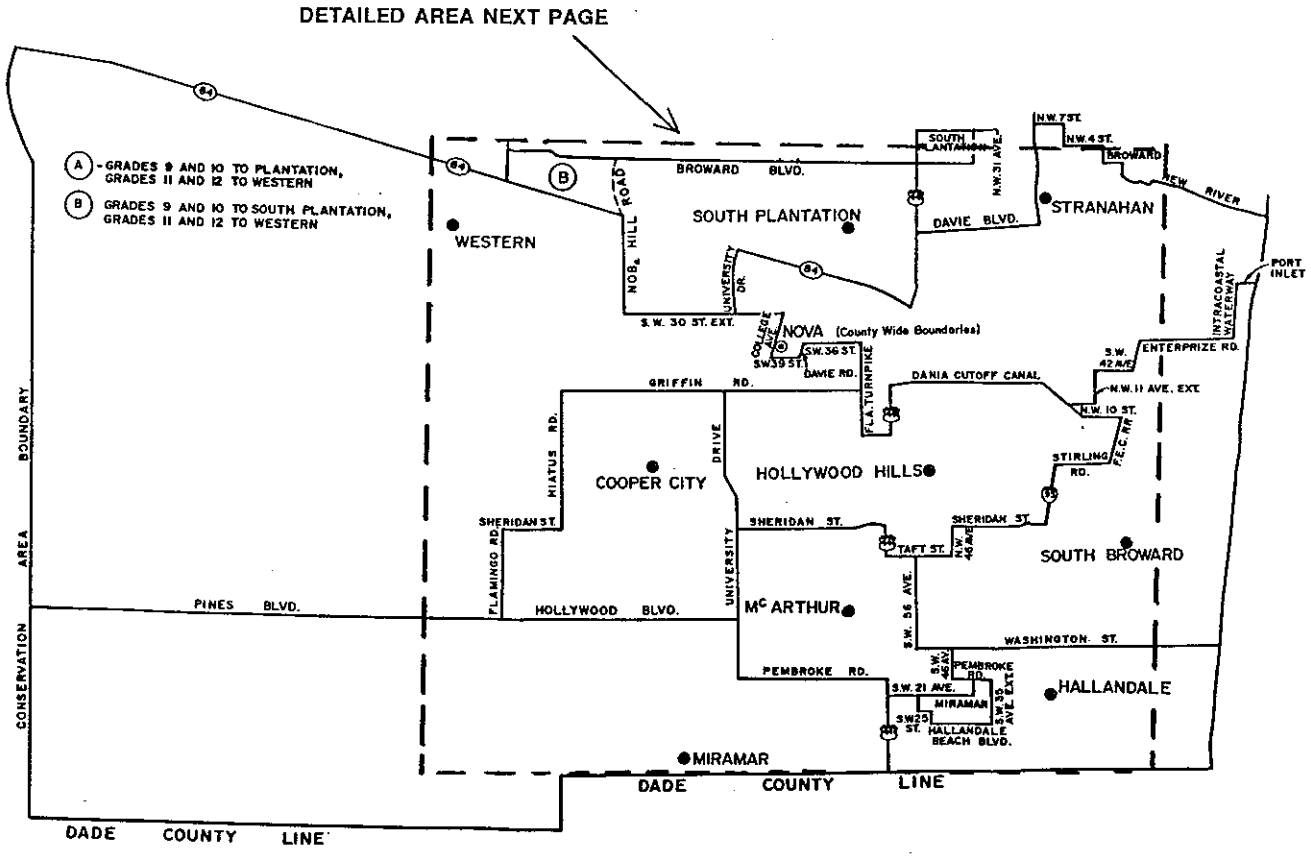

HIGH SCHOOL SUMMARY H - 1 THROUGH H - 6:

AREA:		STUDENTS MOVED IN 89/90 9TH GRADE WHITE	BLACK	TOTAL	STUDENTS MOVED IN 92/93 9-12 GRADES WHITE	BLACK	TOTAL
H - 1	WESTERN TO HOLLYWOOD HILLS	53	3	56	182	13	195
H - 2	WESTERN TO SOUTH PLANTATION	36	1	37	211	3	214
H - 3	WESTERN TO COOPER CITY	51	0	51	220	1	221
H - 4	COOPER CITY TO MCARTHUR	71	4	75	225	14	239
H - 5	WESTERN TO MIRAMAR	0	0	0	0	0	0
H - 6	STRANAHAN TO HOLLYWOOD HILLS	0	0	0	0	0	0
	TOTAL:	211	8	219	838	31	869

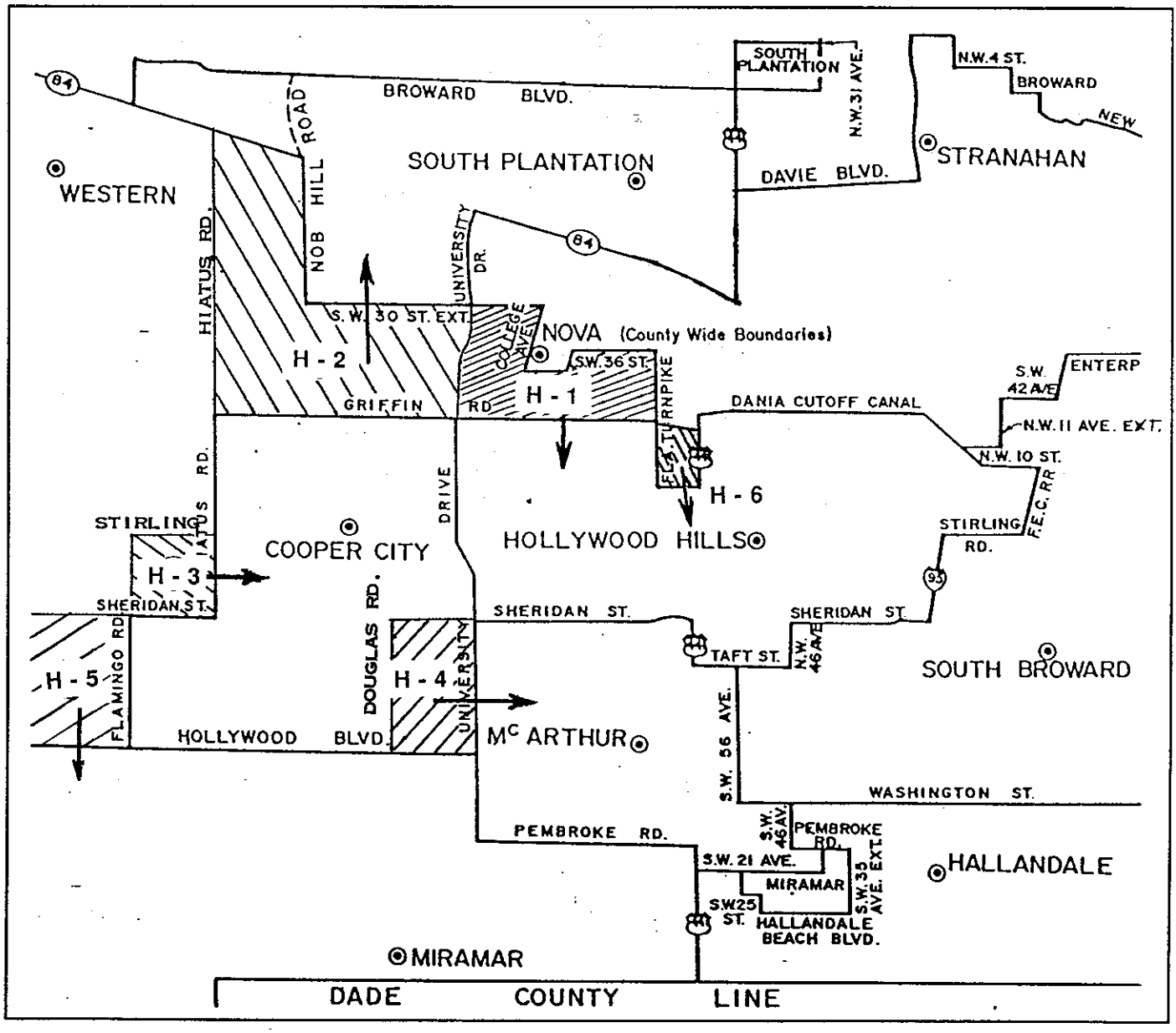

HIGH SCHOOL SUMMARY H - 1 THROUGH H - 6:

CURRENT DATA:

	20TH DAY 1988/89	CURRENT FISH	PROPOSED FISH	20TH DAY +/- CURRENT FISH	20TH DAY +/- PROPOSED FISH	CURRENT PERCENT BLACK
WESTERN	2280	2000	2071	280	209	2
COOPER CITY	2192	1892	1868	300	324	3
SOUTH PLANTATION	1936	2053	2038	-117	-102	18
HOLLYWOOD HILLS	1748	1858	1730	-110	18	11
MCARTHUR	1626	1799	1609	-173	17	14
MIRAMAR	2069	1885	1942	184	127	21
STRANAHAN	1251	1715	1274	-464	-23	30
	13102	13202	12532	-100	570	

PERCENTAGE BLACK PROJECTED AND WITH PROPOSED CHANGE:

	% BLACK 1989/90: PROJ.	WITH CHANGE	% BLACK 1992/93 PROJ.	WITH CHANGE
WESTERN	1.9	1.8	1.6	1.3
COOPER CITY	2.8	2.6	3	2.5
SOUTH PLANTATION	16.9	16.6	17.2	15.3
HOLLYWOOD HILLS	11.0	10.8	11.3	10.7
MCARTHUR	13.7	13.4	12.3	11.4
MIRAMAR	20.3	20.3	17.7	17.7
STRANAHAN	30.4	30.4	30.5	30.5

SUMMARY OF PROPOSED BOUNDARY CHANGES FOR WESTERN, COOPER CITY, MCARTHUR, SOUTH PLANTATION, HOLLYWOOD HILLS, AND MIRAMAR HIGH SCHOOLS

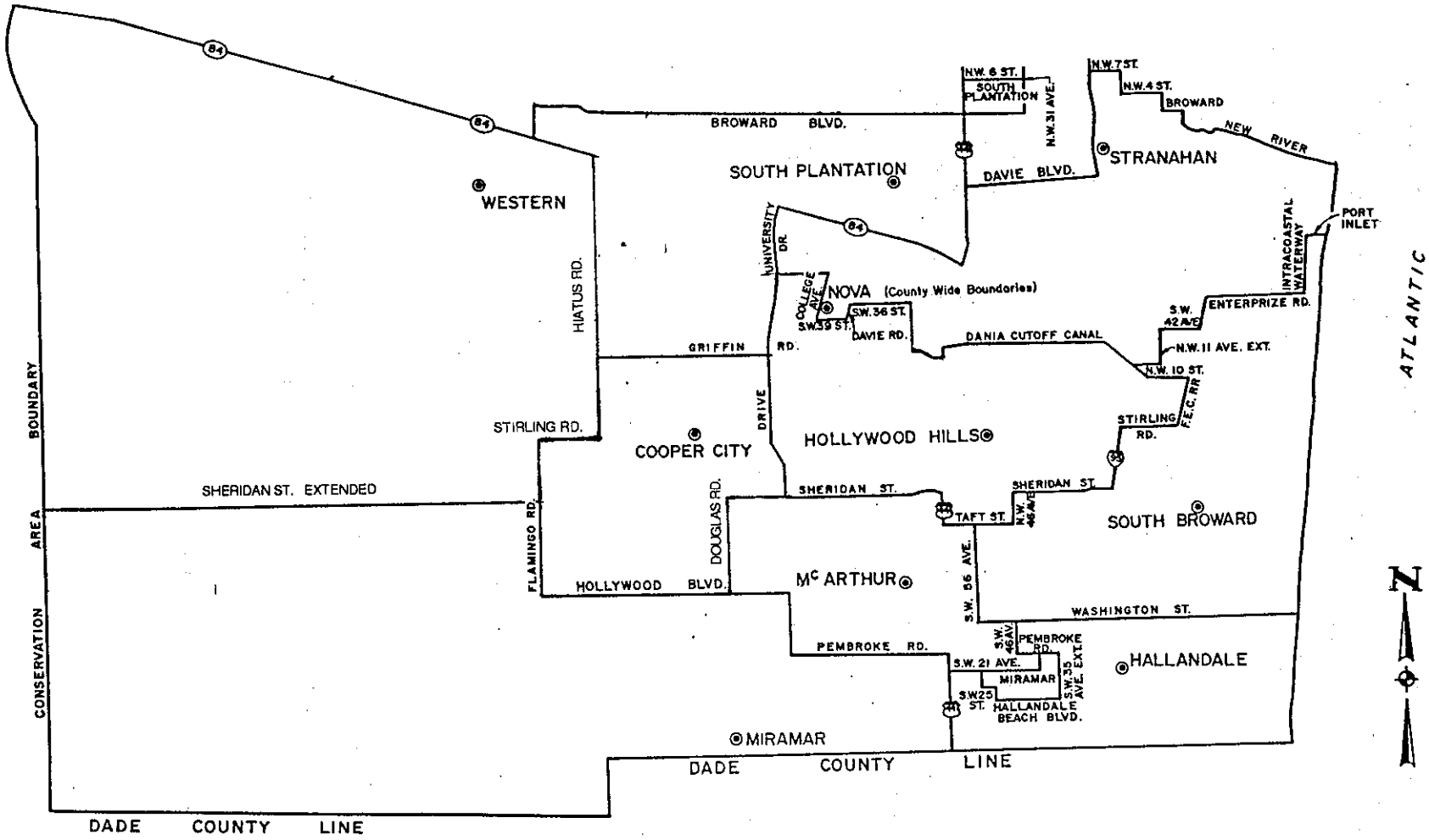

Recommendation H-1: Adjust the boundaries of Western High School to bring students to Hollywood Hills High School. Phase in ninth grade in 1989-90, ninth and tenth grade in 1990-91, ninth through eleventh grade students in 1991-92, and all grades in 1992-93. All new students in the proposed boundary area will attend Hollywood Hills.

Impact: A. Assists in reducing the overcrowding at Western.

B. Brings Hollywood Hills closer to its FISH capacity.

	20TH DAY 88/89	89/90 COHORT PROJ	WITH CHANGE	+ / -	89/90 % BLK.	WITH CHANGE	92/93 COHORT PROJ	WITH CHANGE	+ / -	COHORT + / - PROPOSED F.I.S.H.	92/93 % BLK.	WITH CHANGE
WESTERN *	2280	2368	2224	-144	1.9	1.8	2945	2315	-630	244	1.6	1.3
HOLLYWOOD HILLS *	1748	1668	1724	56	11	10.8	1342	1537	195	-193	11.3	10.7
	4028	4036	3948	-88			4287	3852	-435	51		

* With change total includes impact of other boundary changes

H - 1	DESCRIPTION OF AREA:		NUMBER OF STUDENTS (9TH)
WESTERN TO HOLLYWOOD HILLS:	NORTH:	S.W. 30TH ST (EXT.)/ S.W. 39TH ST./S.W. 36TH ST.	56
	EAST:	COLLEGE AVE./ FLORIDA TURNPIKE	
	SOUTH:	GRIFFIN RD.	
	WEST:	UNIVERSITY DRIVE	

WESTERN HIGH SCHOOL

1200 S.W. 136th Ave.
Fort Lauderdale
Phone: 474-0200
H-1, H-2, H-3, H-5

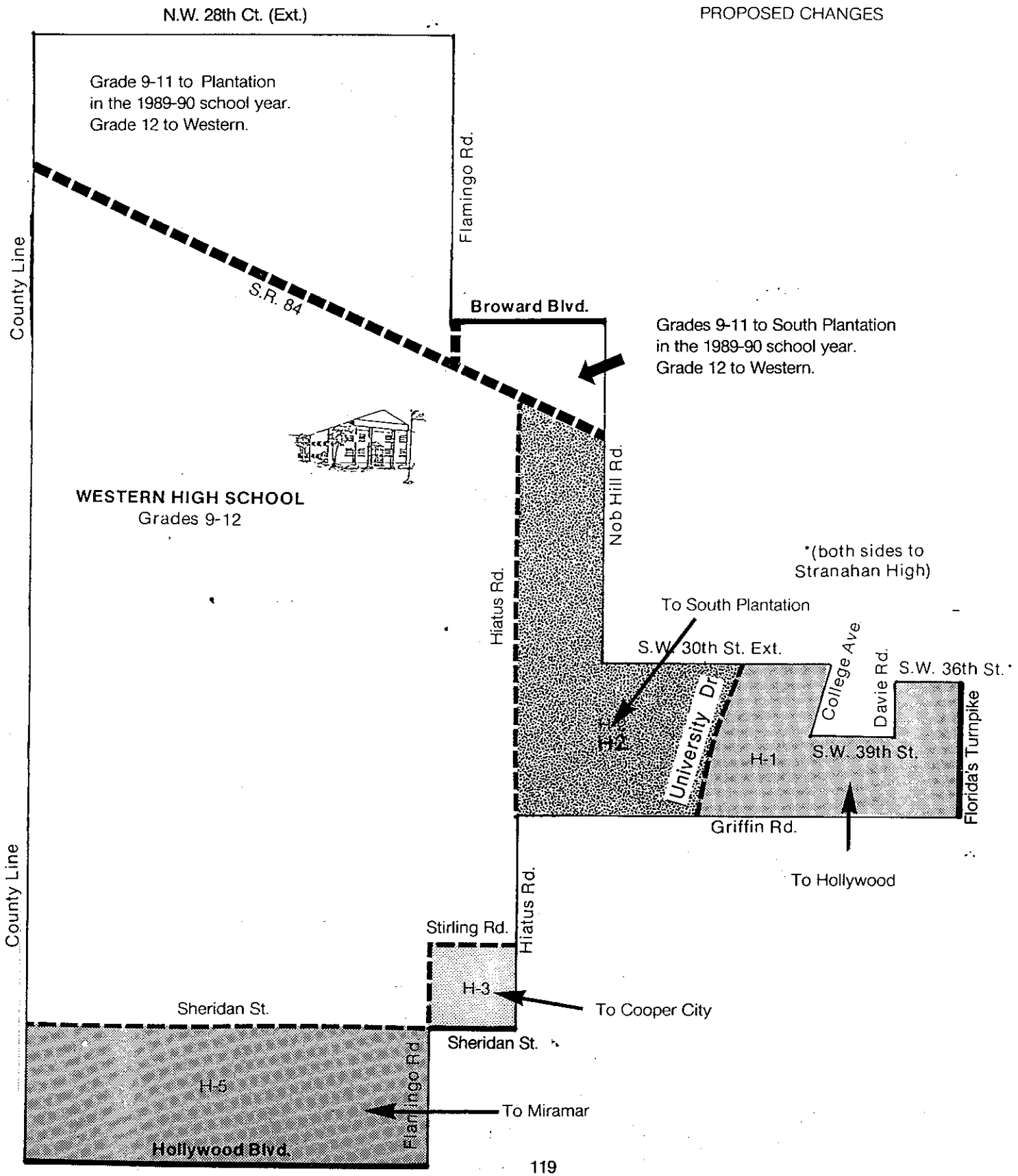

HOLLYWOOD HILLS HIGH SCHOOL

5400 Stirling Rd.
Hollywood
Phone: 985-5225

H-1, H - 6

PROPOSED CHANGES

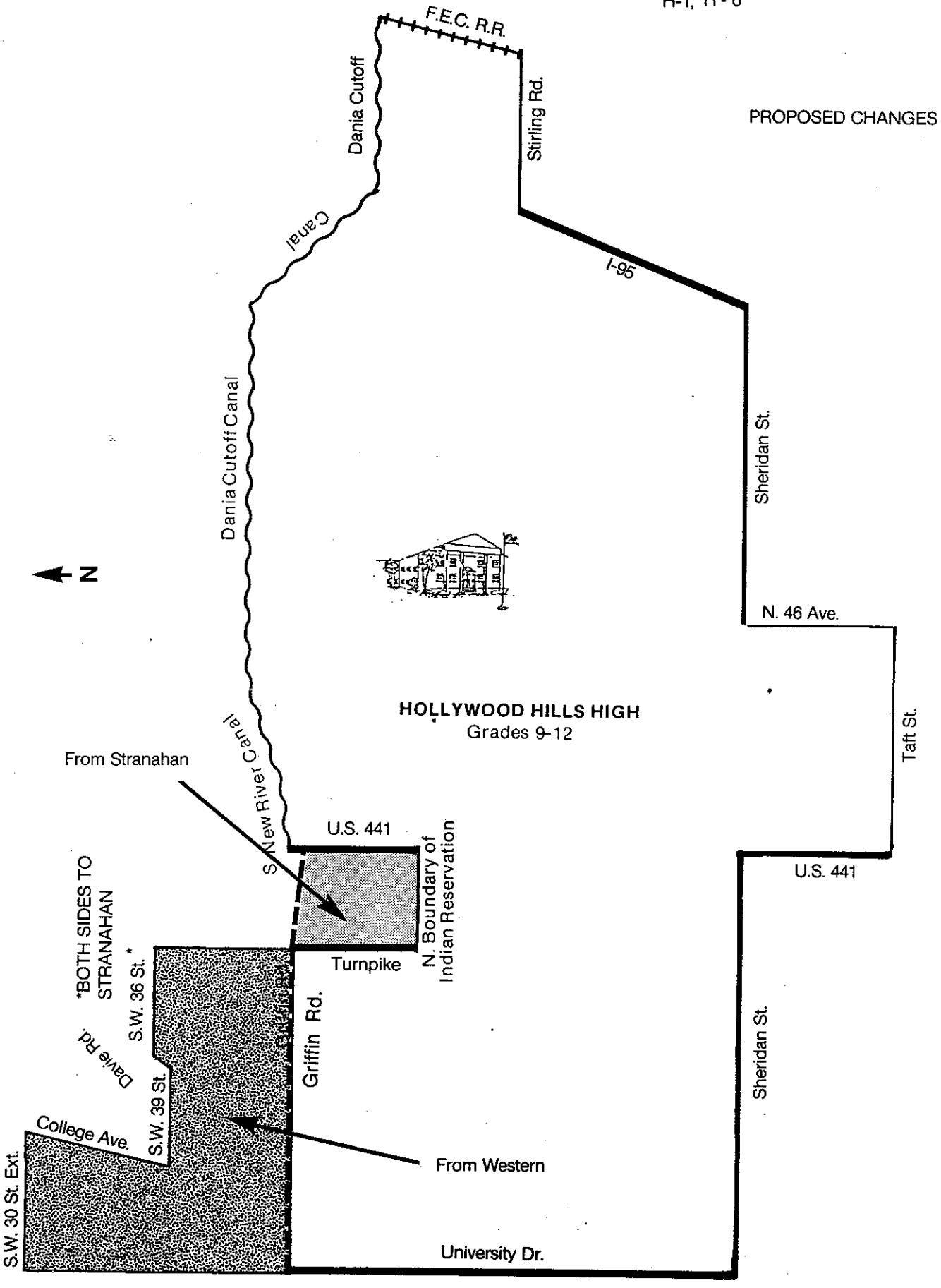

Recommendation H-2: Adjust the boundaries of Western High School to bring students to South Plantation High School. Phase in ninth grade in 1989-90, ninth and tenth grade in 1990-91, ninth through eleventh grade in 1991-92, and all grades in 1992-93. All new students in the proposed boundary area will attend South Plantation.

Impact: A. Assists in reducing the overcrowding at Western.

B. Moves a high growth area from Western.

C. Brings South Plantation closer to its FISH capacity.

	20TH DAY 88/89	89/90 COHORT PROJ	WITH CHANGE	+ / -	89/90 % BLK.	WITH CHANGE	92/93 COHORT PROJ	WITH CHANGE	+ / -	COHORT + / - PROPOSED F.I.S.H.	92/93 % BLK.	WITH CHANGE
WESTERN *	2280	2368	2224	-144	1.9	1.8	2945	2315	-630	244	1.6	1.3
SOUTH PLANTATION*	1936	1850	1887	37	16.9	16.6	1571	1785	214	-253	17.2	15.3
	4216	4218	4111	-107			4516	4100	-416	- 9		

* With change total includes impact of other boundary changes

H - 2	DESCRIPTION OF AREA:	NUMBER OF STUDENTS (9TH)
WESTERN TO SOUTH PLANTATION:	NORTH: SR. 84 (I-595)/ SW 30TH ST EXT. EAST: NOB HILL RD.EXT./ UNIVERSITY DR. SOUTH: GRIFFIN RD. WEST: HIATUS RD.	37

SOUTH PLANTATION HIGH

1300 Paladin Way
Plantation
Phone: 797-1300

H-2

PROPOSED CHANGES

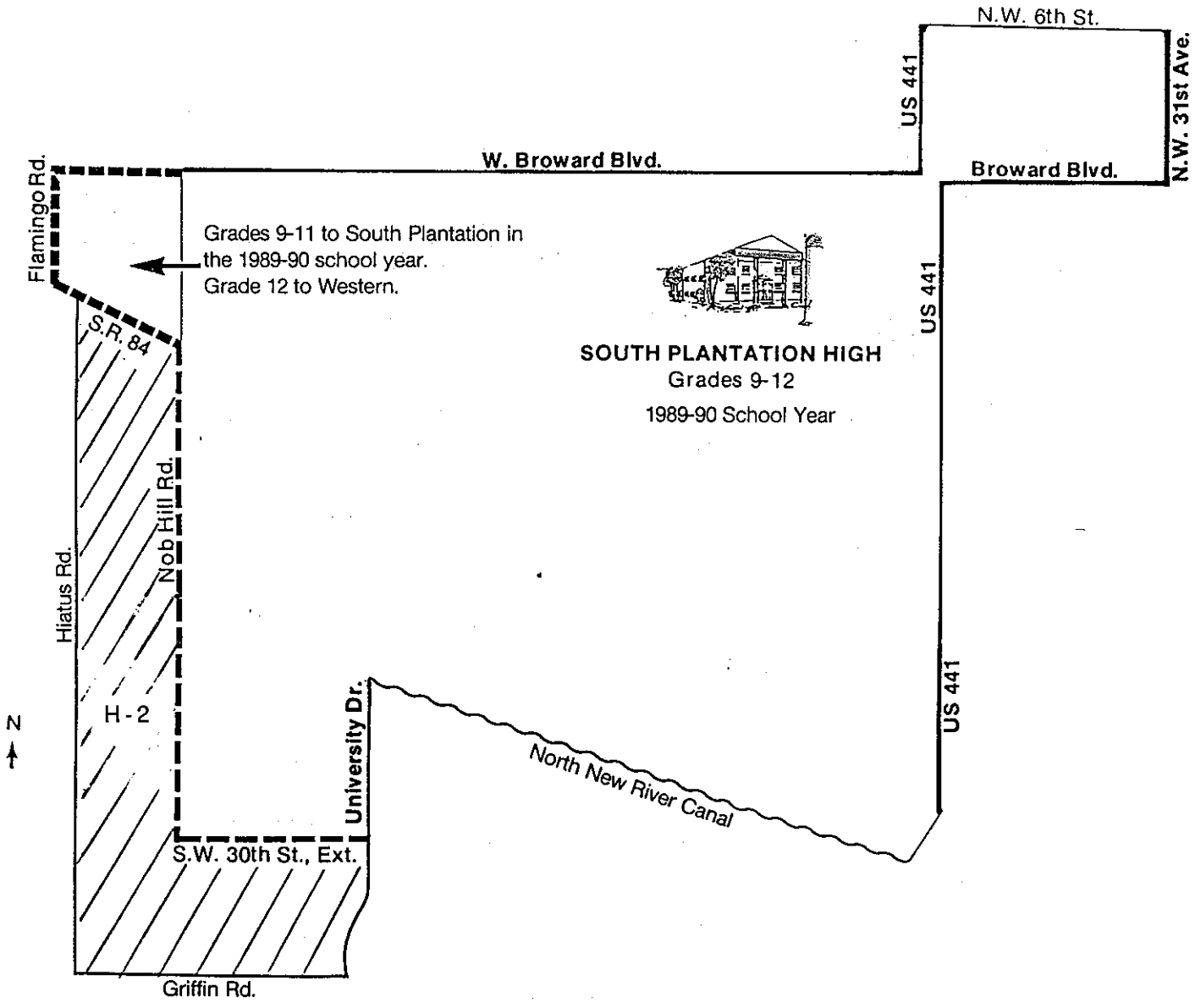

Recommendation H-3: Adjust the boundaries of Western High School to bring students to Cooper City High School. Phase in ninth grade in 1989-90, ninth and tenth grade in 1990-91, ninth through eleventh grade in 1991-92, and all grades in 1992-93. All new students in the proposed boundary area will attend Cooper City.

Impact: A. Assists in reducing the overcrowding at Western.

B. Brings Cooper City closer to its FISH capacity.

	20TH DAY 88/89	89/90 COHORT PROJ	WITH CHANGE	+ / -	89/90 % BLK.	WITH CHANGE	92/93 COHORT PROJ	WITH CHANGE	+ / -	COHORT + / - PROPOSED F.I.S.H.	92/93 % BLK.	WITH CHANGE
WESTERN *	2280	2368	2224	-144	1.9	1.8	2945	2315	-630	244	1.6	1.3
COOPER CITY *	2192	2199	2175	-24	2.8	2.6	2273	2255	-18	387	3	2.5
	4472	4567	4399	-168			5218	4570	-648	631		

* With change total includes impact of other boundary changes

H - 3	DESCRIPTION OF AREA:	NUMBER OF STUDENTS (9TH)
WESTERN TO COOPER CITY:	NORTH: STIRLING RD. EAST: HIATUS RD. SOUTH: SHERIDAN ST. WEST: FLAMINGO RD.	51

COOPER CITY HIGH SCHOOL

9401 Stirling Road
Cooper City
Phone: 434-8000
H-3, H-4

PROPOSED CHANGES

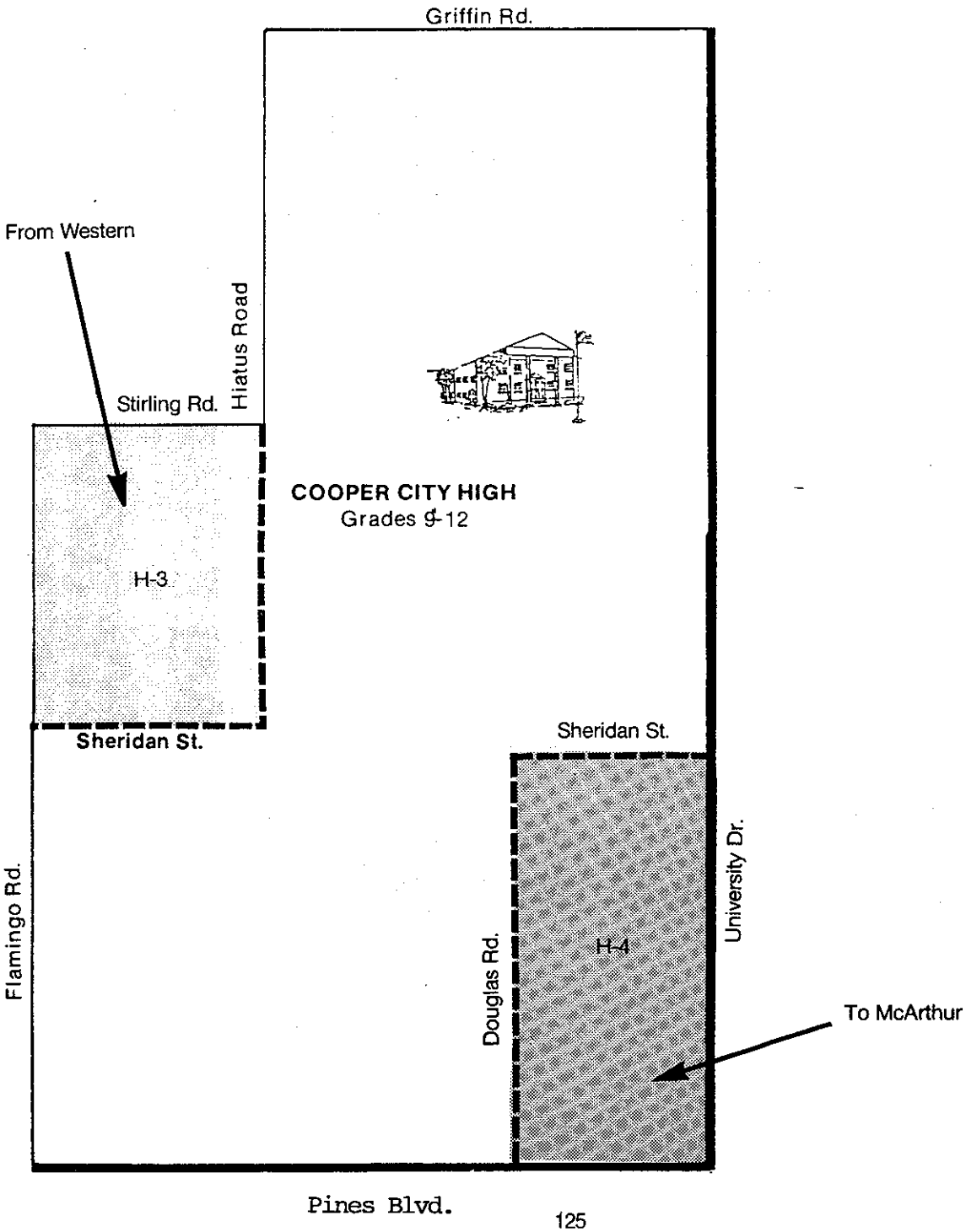

Recommendation H-4: Adjust the boundaries of Cooper City High School to bring students to McArthur High School. Phase in ninth grade in 1989-90, ninth and tenth grade in 1990-91, ninth through eleventh grade in 1991-92, and all grades in 1992-93. All new students in the proposed boundary area will attend McArthur.

Impact: A. Increases enrollment at McArthur.

B. Allows Cooper City to relieve Western.

	20TH DAY 88/89	89/90 COHORT PROJ	WITH CHANGE	+ / -	89/90 % BLK.	WITH CHANGE	92/93 COHORT PROJ	WITH CHANGE	+ / -	COHORT + / - PROPOSED F.I.S.H.	92/93 % BLK.	WITH CHANGE
COOPER CITY *	2192	2199	2175	-24	2.8	2.6	2273	2255	-18	387	3	2.5
MCARTHUR *	1626	1571	1646	75	13.7	13.4	1385	1624	239	15	12.3	11.4
	3818	3770	3821	51			3658	3879	221	402		

* With change total includes impact of other boundary changes

H - 4	DESCRIPTION OF AREA:	NUMBER OF STUDENTS (9TH)
COOPER CITY TO MCARTHUR:	NORTH: SHERIDAN ST. EAST: UNIVERSITY DRIVE SOUTH: PINES BLVD. WEST: DOUGLAS RD.	75

McARTHUR HIGH SCHOOL

6501 Hollywood Blvd.
Hollywood
Phone: 985-3150
H-4

PROPOSED CHANGES

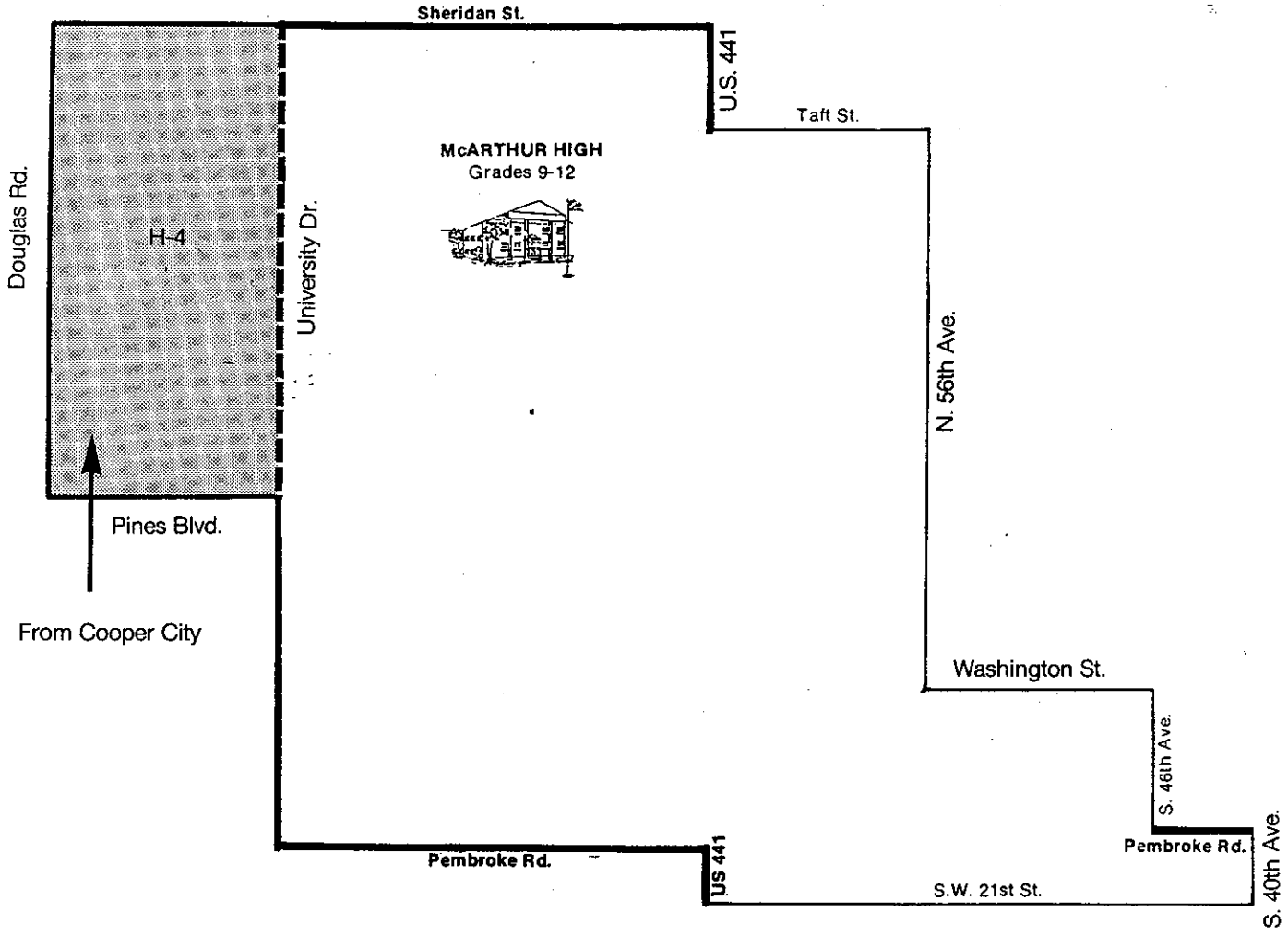

Recommendation H-5: Adjust the boundaries of Western High School to bring students to Miramar High School.

Impact: A. Moves potential growth areas to Miramar.

B. Does not impact students currently residing in the affected area as all are currently assigned to Miramar.

	20TH DAY 88/89	89/90 COHORT PROJ	WITH CHANGE	+ / -	89/90 % BLK.	WITH CHANGE	92/93 COHORT PROJ	WITH CHANGE	+ / -	COHORT + / - PROPOSED F.I.S.H.	92/93 % BLK.	WITH CHANGE
WESTERN *	2280	2368	2224	-144	1.9	1.8	2945	2315	-630	244	1.6	1.3
MIRAMAR	2069	2112	2112	0	20.3	20.3	2368	2368	0	426	17.7	17.7
	4349	4480	4336	-144			5313	4683	-630	670		

* With change total includes impact of other boundary changes

H - 5	DESCRIPTION OF AREA:		NUMBER OF STUDENTS (9TH)
WESTERN TO MIRAMAR:	NORTH:	SHERIDAN ST. EXTENDED	0
	EAST:	FLAMINGO RD.	
	SOUTH:	PINES BLVD.	
	WEST:	COUNTY LINE*	

* - Scrivener's error, corrected 3/30/89

MIRAMAR HIGH SCHOOL

3601 S.W. 89th Ave.
Miramar
Phone: 437-0600

H - 5

PROPOSED BOUNDARIES

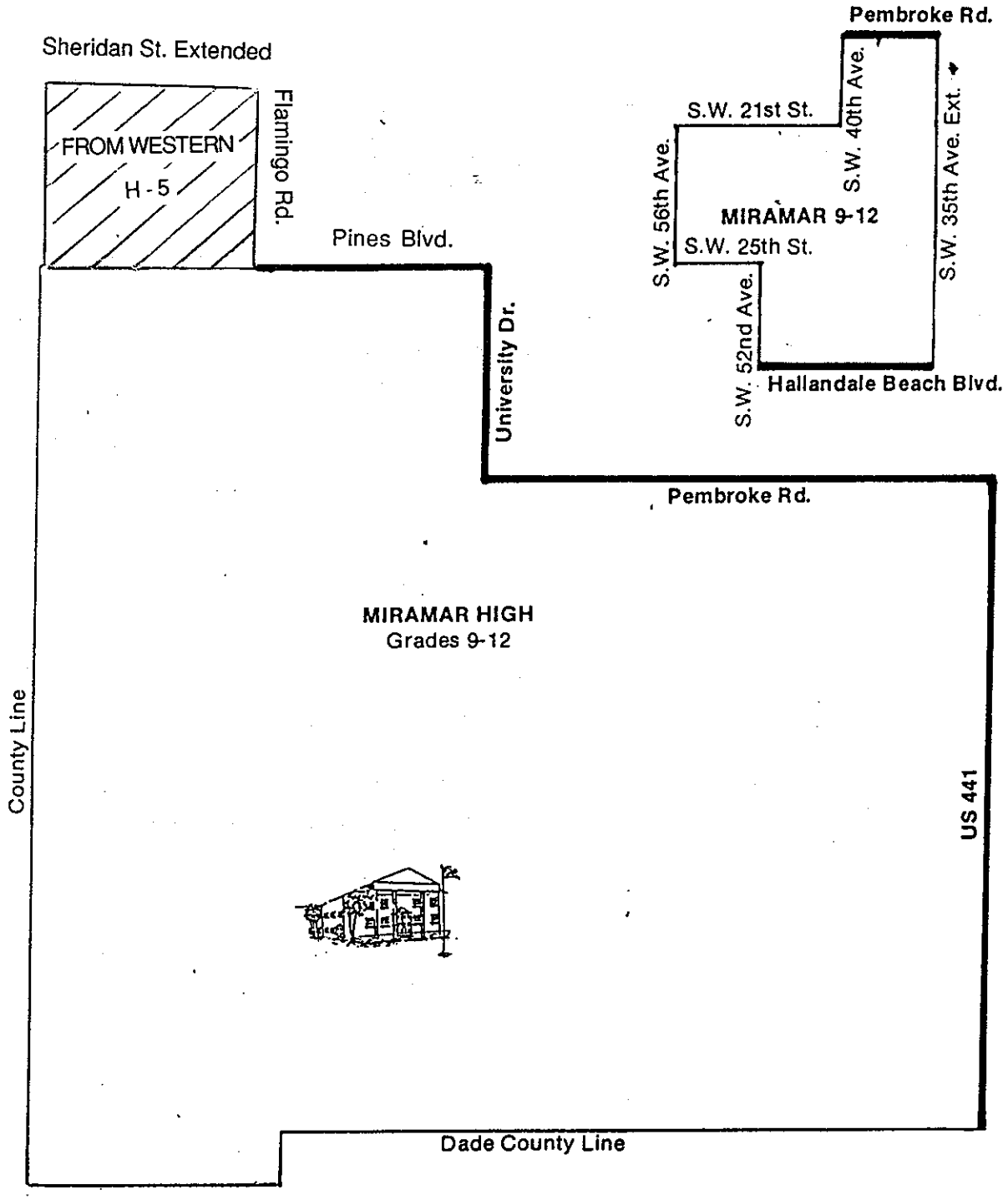

Recommendation H-6: Adjust the boundaries of Stranahan High School to move part of TAZ 554 to Hollywood Hills High School.

Impact: A. Brings proposed area to a school which is more accessible for transportation.

	20TH DAY 88/89	89/90 COHORT PROJ	WITH CHANGE	+ / -	89/90 % BLK.	WITH CHANGE	92/93 COHORT PROJ	WITH CHANGE	+ / -	COHORT + / - PROPOSED F.I.S.H.	92/93 % BLK.	WITH CHANGE
STRANAHAN	1251	1225	1225	0	30.4	30.4	1061	1061	0	-213	30.5	30.5
HOLLYWOOD HILLS*	1748	1668	1724	56	11	10.8	1342	1537	195	-193	11.3	10.7
	2999	2893	2949	56			2403	2598	195	-406		

* With change total includes impact of other boundary changes

H - 6	DESCRIPTION OF AREA:		NUMBER OF STUDENTS (9TH)
STRANAHAN TO HOLLYWOOD HILLS:	NORTH:	GRIFFIN RD.	0
	EAST:	U. S. 441	
	SOUTH:	N. BOUNDARY OF INDIAN RESERVATION	
	WEST:	FLA. TURNPIKE	

STRANAHAN HIGH SCHOOL

1800 S.W. 5th Place
Fort Lauderdale
Phone: 765-6832
H - 6

PROPOSED CHANGES

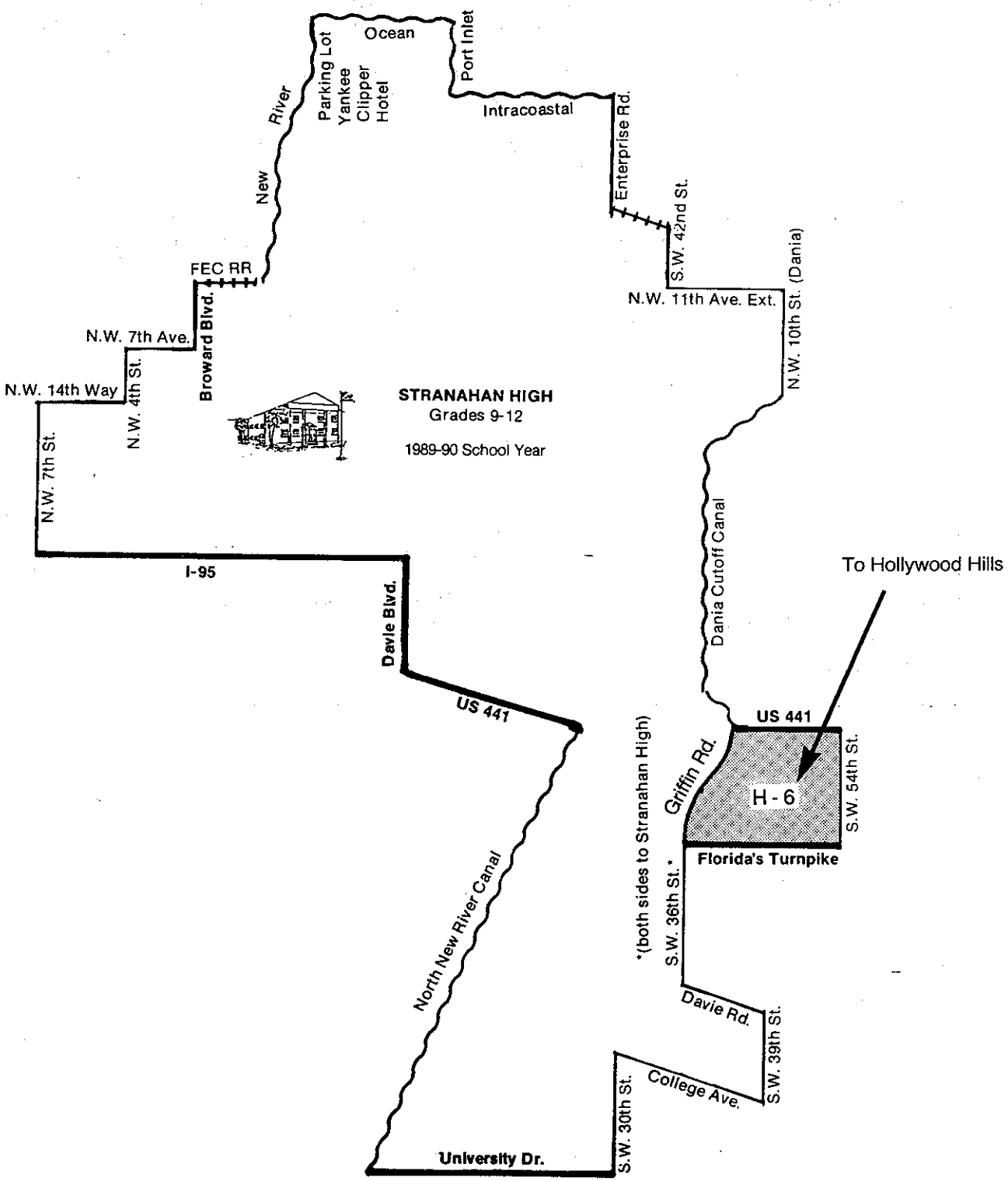

Recommendation H-7: Students within the existing boundary area of Dillard High School automatically attend this school. Establish a Computer/High Technology Magnet Program at Dillard High School. Incoming ninth grade students countywide may apply for admission to the proposed program beginning in the 1989-90 school year.

Impact:

A. The proposed program has the potential to positively impact the unitary school concept.

B. Requires additional program development costs for program operation.

C. Provides 2 high quality magnet programs at Dillard.

D. Provides the option for students interested in Computer/High Technology to participate in middle and high school programs.

E. Enrollment will be increased.

H - 7	20TH DAY 1988/89	CURRENT FISH	PROPOSED FISH	20TH DAY +/- CURRENT FISH	20TH DAY +/- PROPOSED FISH	CURRENT PERCENT BLACK	1989/90 COHORT PROJ.	COHORT % BLK.
DILLARD	2117	2157	2157	-40	-40	90	2187	90.6

BOARD AGENDA ITEMS

Superintendent's Recommendations for School Attendance Areas and School Usage 1989-90

March 29, 1989

PROPOSED ELEMENTARY AND MIDDLE SCHOOL ATTENDANCE AREAS 1989-90

BOARD AGENDA ITEM 1

THE SCHOOL BOARD WILL VOTE ON ELEMENTARY AND MIDDLE SCHOOL ATTENDANCE AREAS FOR 1989-90 AS A SEPARATE AGENDA ITEM WITH ITS OWN ESTIMATED ECONOMIC IMPACT.

The School Board of Broward County, Florida

ESTIMATED ECONOMIC IMPACT
Statement for School
Attendance Areas and
Admission Policies for
All Elementary and Middle
in the District
1989-90 School Year

SUMMARY OF INTENDED ACTION

It is proposed that:

a. Boundaries be changed to reduce current and projected overcrowding creating 5 new elementary schools, and creating 1 fifth/sixth grade center which will be phased into a 6, 7, 8 middle school by 1991-92 located at the Walter C. Young Resource Center. The following identifies the existing schools from which some students will be assigned to the new school boundary areas being created.

1.	Westchester Coral Springs Coral Park	to	New School "F"
2.	Coral Park Hunt	to	New School "G" (to be housed temporarily at the existing Coral Park portable site)
3.	Coral Park Sanders Park Palmview	to	New School "B"
4.	Peters Nob Hill Horizon Flamingo	to	New School "U" (to be housed temporarily at the existing Silver Ridge portable site)
5.	Country Isles Pines Lakes	to	New School "M" (K-4)
6. a.	Country Isles (5th grade) Pines Lakes (5th grade) Pembroke Lakes (5th grade) Pembroke Pines (5th grade)	to	5th/6th Grade Center to be located at the Walter C. Young Human Resource Center
b.	Pioneer Middle Pines Middle	to	5th/6th Grade Center to be located at the Walter C. Young Human Resource Center

b. Boundaries be changed to reduce overcrowding at Ramblewood Elementary at the following elementary schools: Ramblewood and Riverside.

c. Boundaries be changed to balance enrollments and enhance the unitary school at the following elementary schools: Coconut Creek, Sanders Park, Village, Larkdale, Peters.

d. Boundaries be changed to balance enrollments at the following schools: Horizon, Mirror Lake, McNab, and Pompano Beach.

e. Boundaries be opened for area-wide student admission to new magnet programs at the following middle schools: McNicol, Everglades, and Crystal Lake (incoming 6th grade students); the Computer High Technology magnet program at Parkway be expanded to include Grades 6 and 7.

f. Boundaries be changed to relieve critical overcrowding at Bair Middle at the following middle schools: Bair and Plantation.

g. Boundaries be changed to ease transportation difficulties at the following schools: Stephen Foster, Driftwood, New River Middle, and Driftwood Middle.

f. The boundaries and admission policies of all other elementary and middle schools remain the same in 1989-90 as in 1988-89.

PURPOSE OF THE ACTION:

Problems of severe overcrowding in several sections of the county coupled with projection increases at the elementary level and at selected middle schools can be resolved by new construction and temporary portable school site usage moving toward long term stabilization. The creation of the 5th and 6th grade center temporarily reduces overcrowding in selected elementary and middle schools and effectively utilizes the Phase I facility at the Walter C. Young Resource Center. In addition, other boundary adjustments seek to balance enrollments and maintain the unitary system. Magnet programs assist in the voluntary desegregation process.

The purposes of the proposed boundary recommendations include relieving current and projected overcrowding in identified areas, preparing for future growth, and providing continued quality programs with minimal disruption. Other considerations include:

a. Unitary school and out of court desegregation settlement
b. Improved utilization of present facilities
c. Safety of students
d. Transportation
e. New construction planned and recommended

LEGAL AUTHORITY FOR TAKING ACTION:

The School Board is authorized to take such action under Section 230.22, Florida Statutes, and Section 230.23, Florida Statutes, implementing Section 230.232, Florida Statutes, and 230.33, Florida Statutes, as well as administrative Rule 6A-1.43 of the Florida State Board of Education and in accordance with existing School Board Policy 5000. It should be noted that the adoption of a zoning plan is not considered a change in policy by the Board, but appears to fall under the Board definition of a rule in Section 120.52 (15), Florida Statutes.

PLANS FOR IMPLEMENTING THE ACTION:

Approved Board action regarding boundary changes and admission policies would become effective for the 1989-90 school year. Plans for the use of existing portable schools and new facilities have been outlined and would be implemented following Board approval. Some personnel from the "home" schools may be reassigned to portable schools and new schools. As per Board Policy, the Superintendent will designate a transition team to plan with parents, community, and staff as they move from their current schools to portable schools, new permanent schools, and from one existing elementary school to another. If for any reason the permanent school openings are delayed, Area Superintendents and principals will provide temporary arrangements until students can be moved into new school sites. Planning principals for the Portable Schools and new schools will be assigned beginning April, 1989 (School "U" - Silver Ridge portable site has a planning principal).

ESTIMATED COST TO THE AGENCY OF THE PROPOSED ACTION INCLUDING ADMINISTRATIVE COSTS:

The costs associated with the establishment of attendance areas for all elementary and middle schools in the district for 1989-90 are estimated at this time to be:

a. Boundary Changes

<u>Savings</u>:

Annual operating costs (non-transportation)	TOTAL:	$ 78,893.00
. elementary		13,260.00
. middle		65,633.00
Transportation Costs		-0-

Costs:

Annual operating costs (non-transportation)		
New Schools and Portable Schools		
. Categorical funds required for new schools	$	876,922.00
. Utilities		723,000.00
. Purchased services and supplies		50,000.00
. Portable Schools ("G" and "U") (Office, Custodial, Instructional)		20,000.00
. Moving Portables (Resource Center and Silver Ridge)		70,000.00
Administrative Costs:		
. Includes Principals, Office Managers, Bookkeepers, and Additional Staff Time (Extended Calendar Personnel)		549,028.00
Total Cost 1989-90 New School Openings		2,288,950.00
Transportation Costs (all boundary changes including magnet programs)	$	127,963.00*
b. Magnet Program Development - Estimated New Costs for 1989-90 for all levels	$	348,071.00
c. Annual Costs associated with establishment of attendance areas for all elementary and middle schools in the district for 1989-90 are:		
Cost of Transportation (systemwide)*		$14,384,061.00*
Cost of Moving/Hook up of Portables in Elementary and Middle Schools, and Special Centers		$ 2,184,000.00

* Due to funding arrangements, record keeping procedures, and utilization of buses across school levels and programs, it is not possible to break out accurately specific costs for elementary and middle schools students. See attached memo from Mr. McCall.

Additional Safety Features:

	IMPACT ON CITIES	IMPACT ON BROWARD COUNTY
City of Coral Springs	$ 41,300	$ 62,120
	34,800	31,200
	8,800	1,060
	84,900	94,380
City of Pompano Beach	4,400	600
City of Plantation	4,400	10,670
City of Sunrise	8,800	780
Town of Davie	375,765	13,790
TOTAL:	$478,265	$120,220 +
Florida Department of Transportation	100,000	

Any additional Administrative Costs associated with the preparation of this plan are included in the 1988-89 operating budget. (Printing, preparation of maps and documents.)

ESTIMATE OF THE COST OR THE ECONOMIC BENEFIT TO ALL PERSONS DIRECTLY AFFECTED BY THE PROPOSED ACTION:

The implementation of the proposed action represents no significant economic impact to persons directly affected.

ESTIMATE OF PROPOSED ACTION ON COMPETITION AND THE OPEN MARKET FOR EMPLOYMENT:

The number of instructional and instructional support positions created by new schools and portable schools will not result in a significant economic impact because revenue generated by student enrollment (FTE) will follow students.

DATA METHODS USED IN MAKING COSTS ESTIMATES:

The Departments of Budget, Facilities, Property Management, Transporation, Risk Management, and the Educational Planning Center provided data necessary to estimate and compare costs, savings, and anticipated annual costs. See Appendix A for supporting documentation related to the above statements.

PROPOSED ATTENDANCE AREAS FOR ELEMENTARY SCHOOLS 1989-90

N

ATLANTIC WEST ELEMENTARY SCHOOL

301 N.W. 69th Terr.
Margate
Phone: 977-2180

Boundaries in this book are for the 1989-90 school year only. The boundaries are established annually by the School Board. For current information on boundaries please call Pupil Placement at 765-6285.

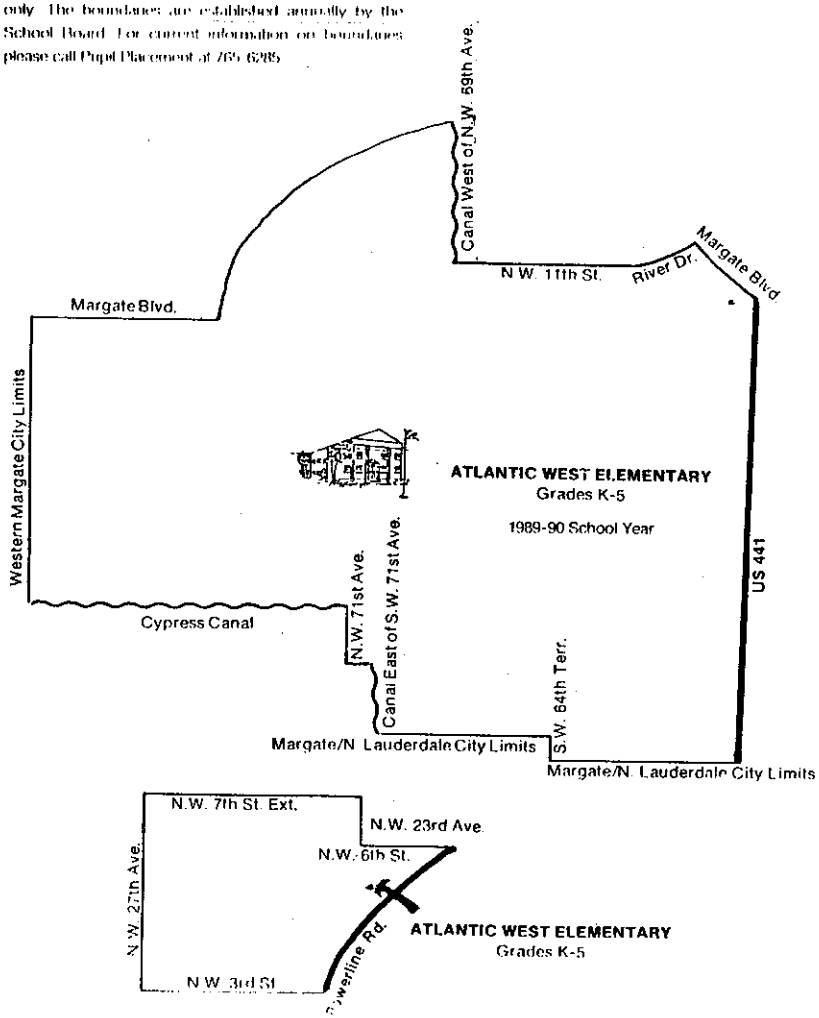

N

BANYAN ELEMENTARY SCHOOL

8800 N.W. 50th St.
Sunrise
Phone: 741-8022

Boundaries in this book are for the 1989-90 school year only. The boundaries are established annually by the School Board. For current information on boundaries please call Pupil Placement at 765-6285.

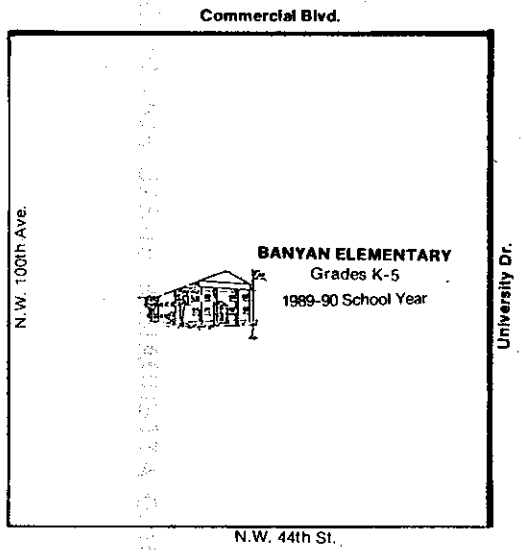

BAYVIEW ELEMENTARY SCHOOL

1175 Middle River Dr
Fort Lauderdale
Phone: 566-8361

Boundaries in this book are for the 1989-90 school year only. The boundaries are established annually by the School Board. For current information on boundaries please call Pupil Placement at 765-6785.

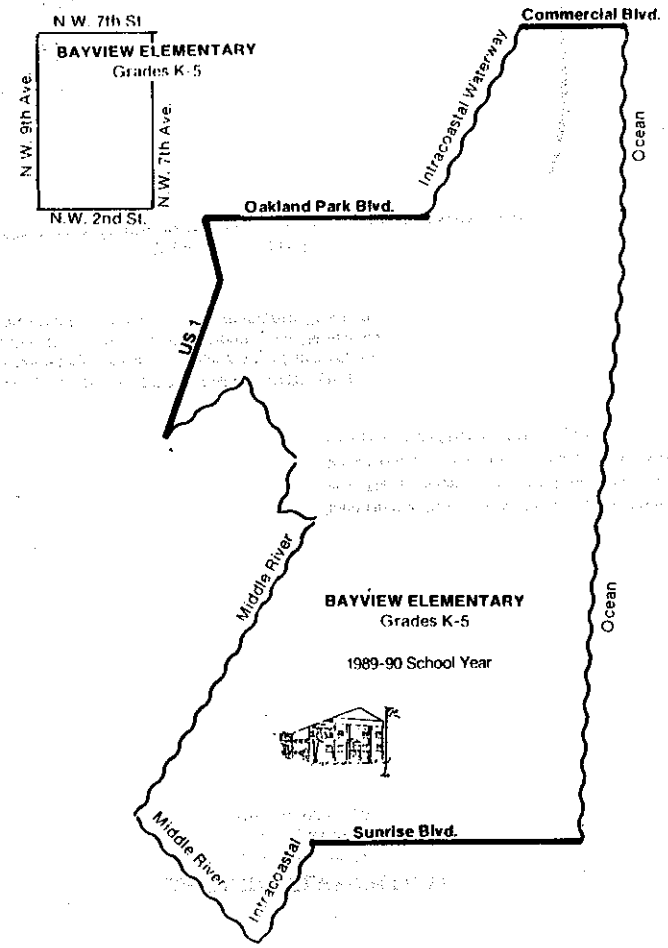

BENNETT ELEMENTARY SCHOOL

1755 N.E. 14th St.
Fort Lauderdale
Phone: 765-6757

Boundaries in this book are for the 1989-90 school year only. The boundaries are established annually by the School Board. For current information on boundaries please call Pupil Placement at 765-6785.

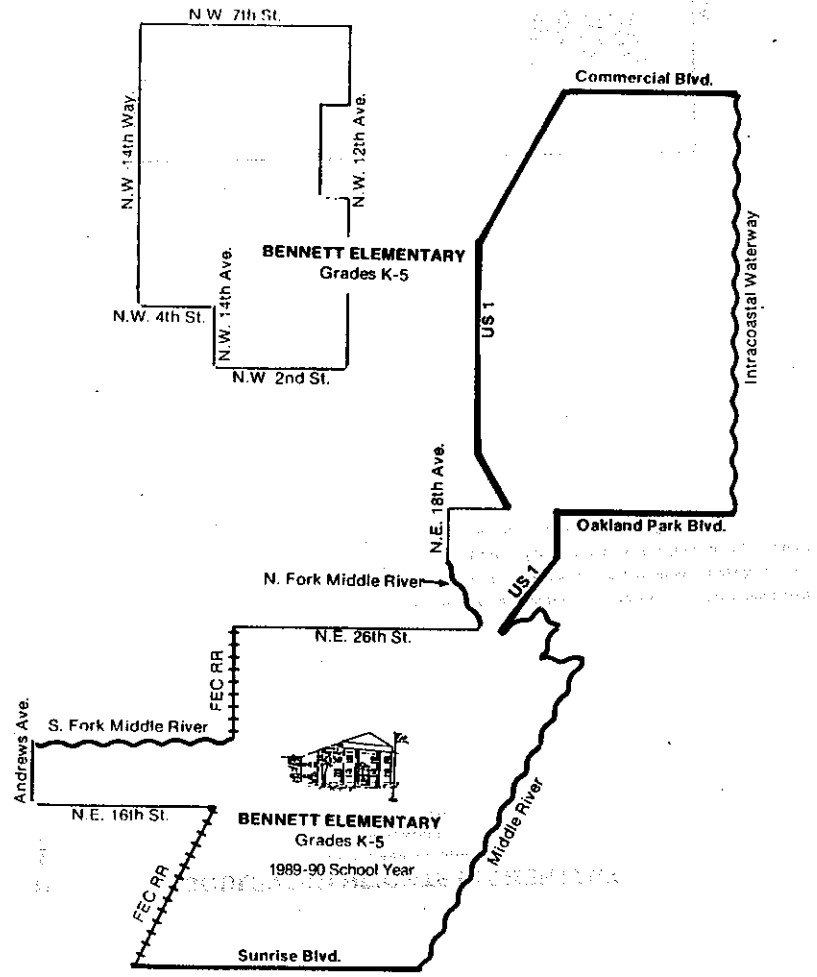

BETHUNE ELEMENTARY

2400 Meade St.
Hollywood
Phone: 921-6882

N

Boundaries in this book are for the 1989-90 school year only. The boundaries are established annually by the School Board. For current information on boundaries please call Pupil Placement at 765-6285.

A MAGNET SCHOOL FOR THE PERFORMING ARTS: Students living within the boundary area automatically attend this school. Students living within the boundaries of the South Area Elementary Schools may apply for admission to the Performing Arts Program.

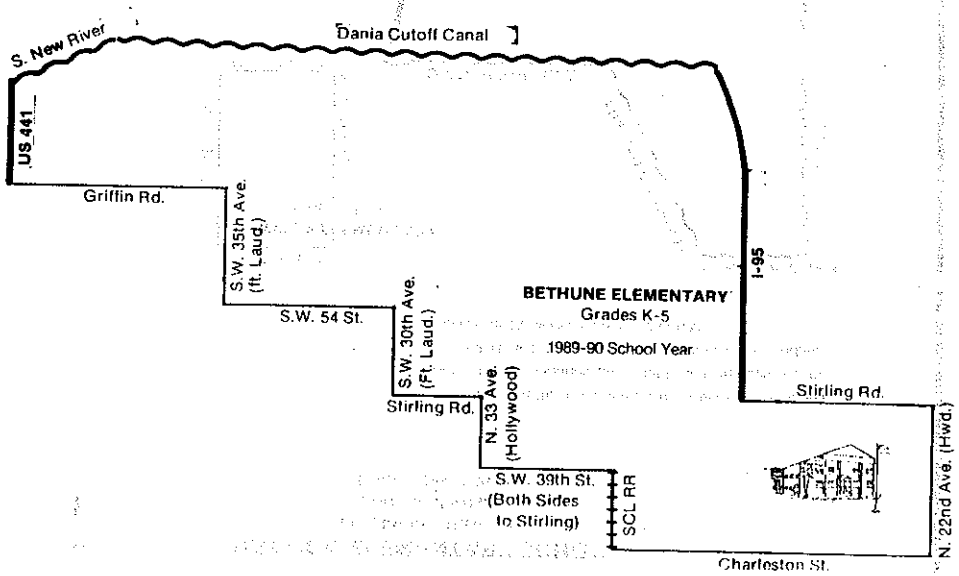

BOULEVARD HEIGHTS ELEMENTARY

7201 Johnson Street
Hollywood
Phone: 985-2820

N

Boundaries in this book are for the 1989-90 school year only. The boundaries are established annually by the School Board. For current information on boundaries please call Pupil Placement at 765-6285.

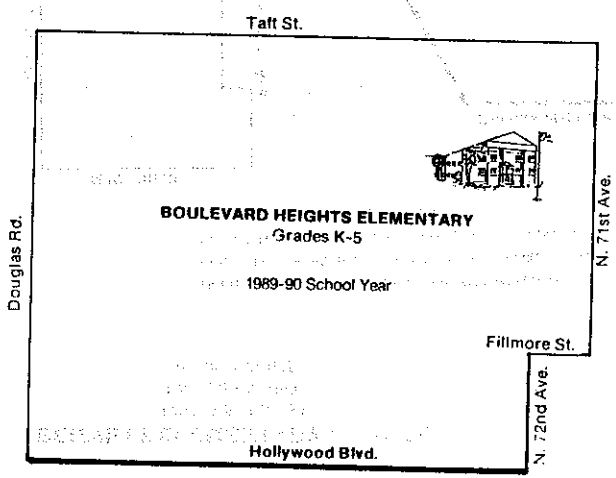

N

BROADVIEW ELEMENTARY SCHOOL

1800 S.W. 62nd Ave.
Pompano Beach
Phone. 977-3300

Boundaries in this book are for the 1989-90 school year only. The boundaries are established annually by the School Board. For current information on boundaries please call Pupil Placement at 765-6285.

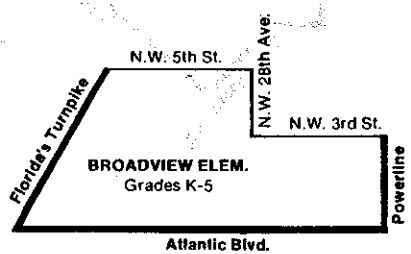

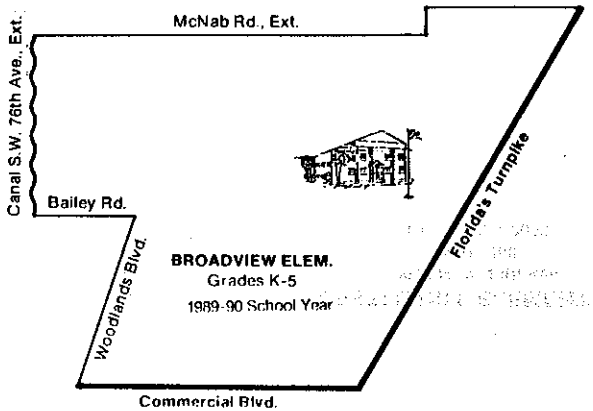

N

BROWARD ESTATES ELEMENTARY

441 N.W. 35th Ave.
Fort Lauderdale
Phone: 583-4524

Boundaries in this book are for the 1989-90 school year only. The boundaries are established annually by the School Board. For current information on boundaries please call Pupil Placement at 765-6285.

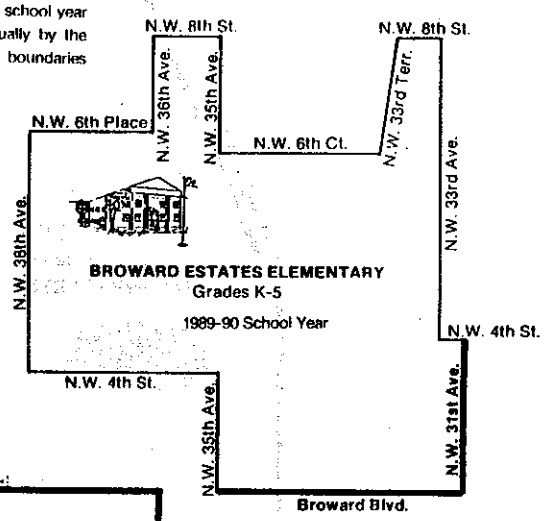

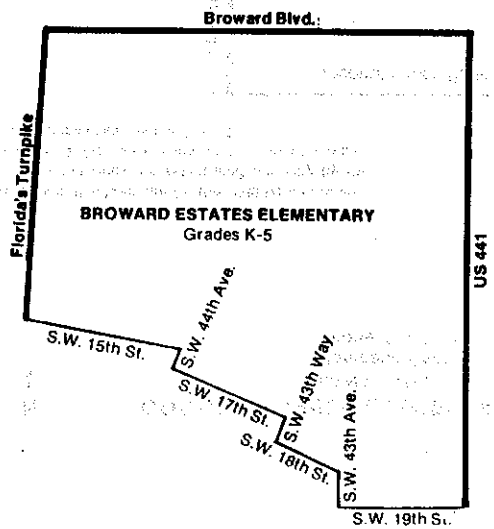

N

CASTLE HILL ELEMENTARY

2640 N W. 46th Ave.
Lauderhill
Phone: 733-2060

Boundaries in this book are for the 1989-90 school year only. The boundaries are established annually by the School Board. For current information on boundaries please call Pupil Placement at 765-6285.

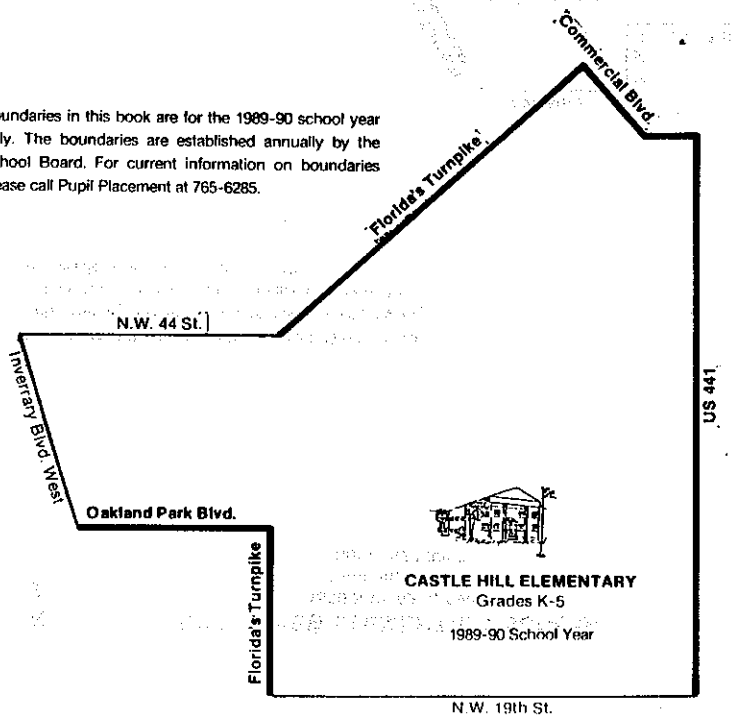

N

COCONUT CREEK ELEMENTARY SCHOOL

500 N W. 45th Ave.
Pompano Beach
Phone: 977-2220

MAP INCORPORATING
PROPOSED BOUNDARY CHANGES
FOR 1989-90

Boundaries in this book are for the 1989-90 school year only. The boundaries are established annually by the School Board. For current information on boundaries please call pupil placement at 765-6285.

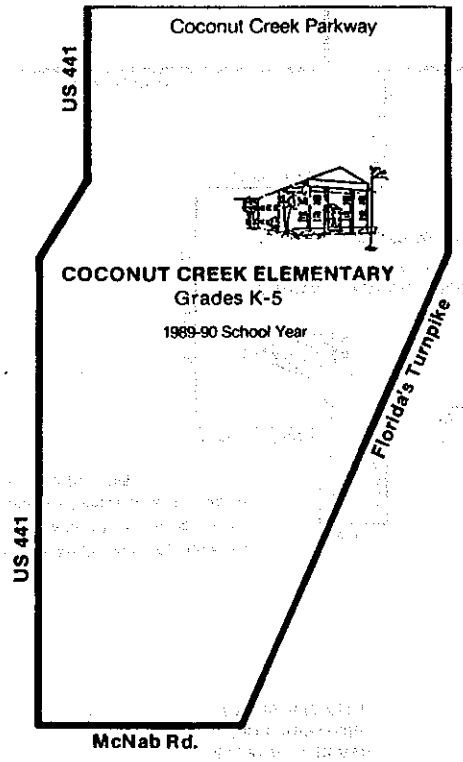

N

COLBERT ELEMENTARY SCHOOL

2701 Plunkett Street
Hollywood
Phone: 926-0870

Boundaries in this book are for the 1989-90 school year only. The boundaries are established annually by the School Board. For current information on boundaries please call Pupil Placement at 765-6285.

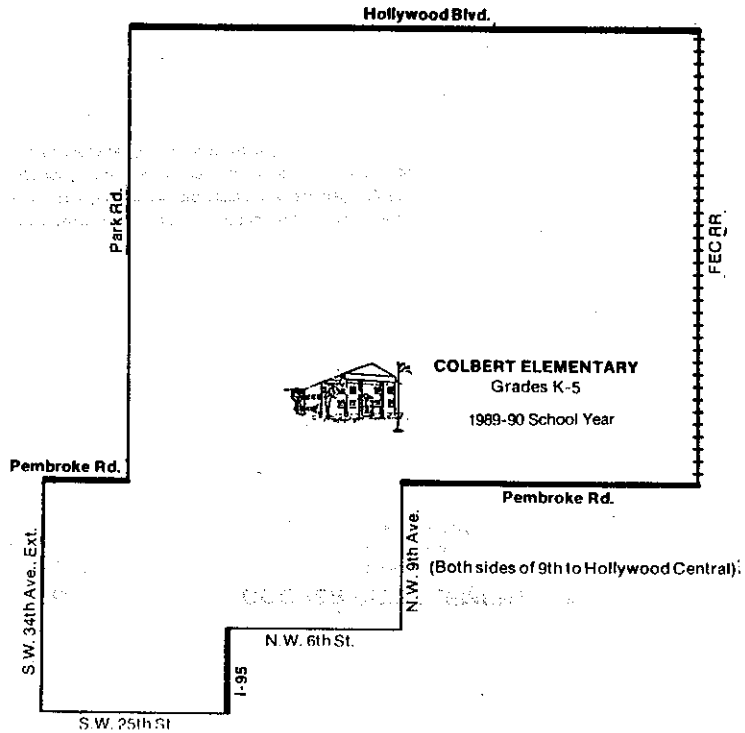

N

COLLINS ELEMENTARY SCHOOL

1050 N.W. 2nd St.
Dania
Phone: 922-4516

Boundaries in this book are for the 1989-90 school year only. The boundaries are established annually by the School Board. For current information on boundaries please call Pupil Placement at 765-6285.

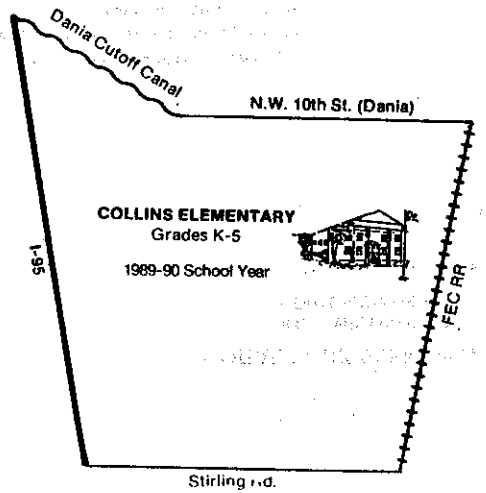

COOPER CITY ELEMENTARY

5080 S.W. 92nd Ave.
Cooper City
Phone: 680-1150

N

Boundaries in this book are for the 1989-90 school year only. The boundaries are established annually by the School Board. For current information on boundaries please call Pupil Placement at 765-6285.



CORAL PARK ELEMENTARY

8401 WESTVIEW DR.
CORAL SPRINGS, FL.

N

MAP INCORPORATING
PROPOSED BOUNDARY CHANGES
FOR 1989-90

Boundaries in this book are for the 1989-90 school year only. The boundaries are established annually by the School Board. For current information on boundaries please call pupil placement at 765-6285.

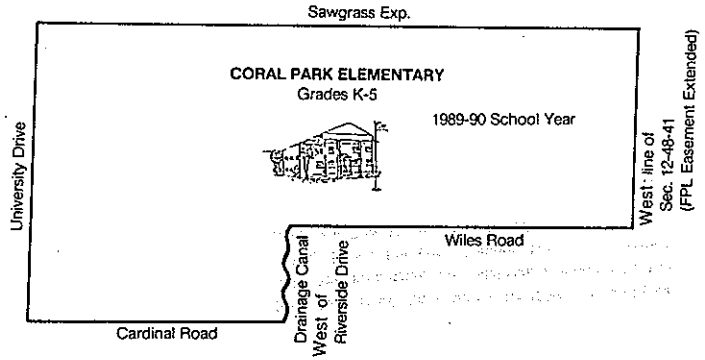

N

CORAL SPRINGS ELEMENTARY SCHOOL

3601 N.W. 110th Ave.
Coral Springs
Phone: 344-5800

MAP INCORPORATING
PROPOSED BOUNDARY CHANGES
FOR 1989-90

Boundaries in this book are for the 1989-90 school year only. The boundaries are established annually by the School Board. For current information on boundaries please call pupil placement at 765-6285.



N

COUNTRY ISLES ELEMENTARY

2300 Country Isles Rd
Ft. Lauderdale, FL 33345
Phone: 981-5110

MAP INCORPORATING
PROPOSED BOUNDARY CHANGES
FOR 1989-90

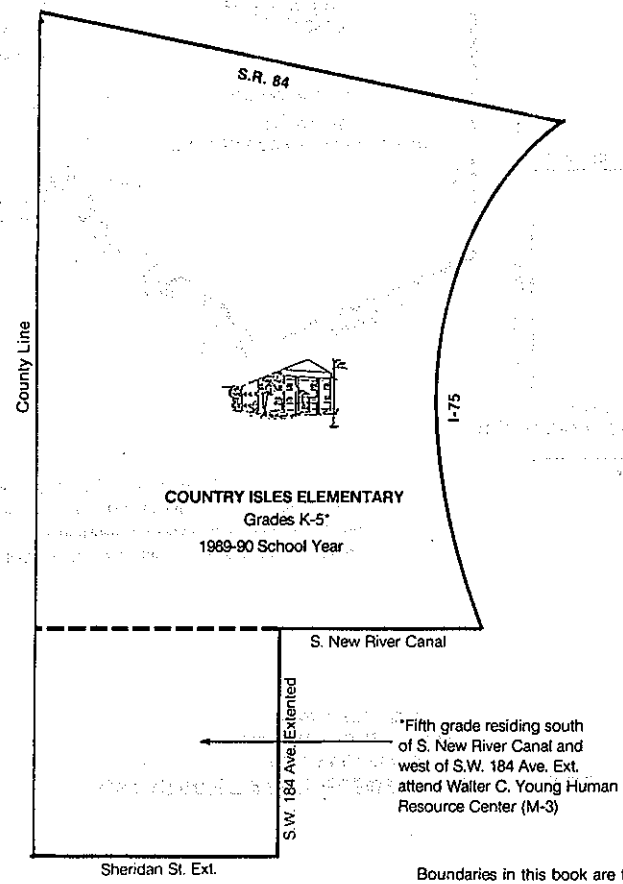

All students living on both sides of U.S. 27 from Sheridan St. north to the Palm Beach County Line attend Country Isles in the 1989-90 school year.

Boundaries in this book are for the 1989-90 school year only. The boundaries are established annually by the School Board. For current information on boundaries please call pupil placement at 765-6285.

CRESTHAVEN ELEMENTARY SCHOOL

801 N.E. 25th St.
Pompano Beach
Phone: 786-3535

N

Boundaries in this book are for the 1989-90 school year only. The boundaries are established annually by the School Board. For current information on boundaries please call Pupil Placement at 765-6285.

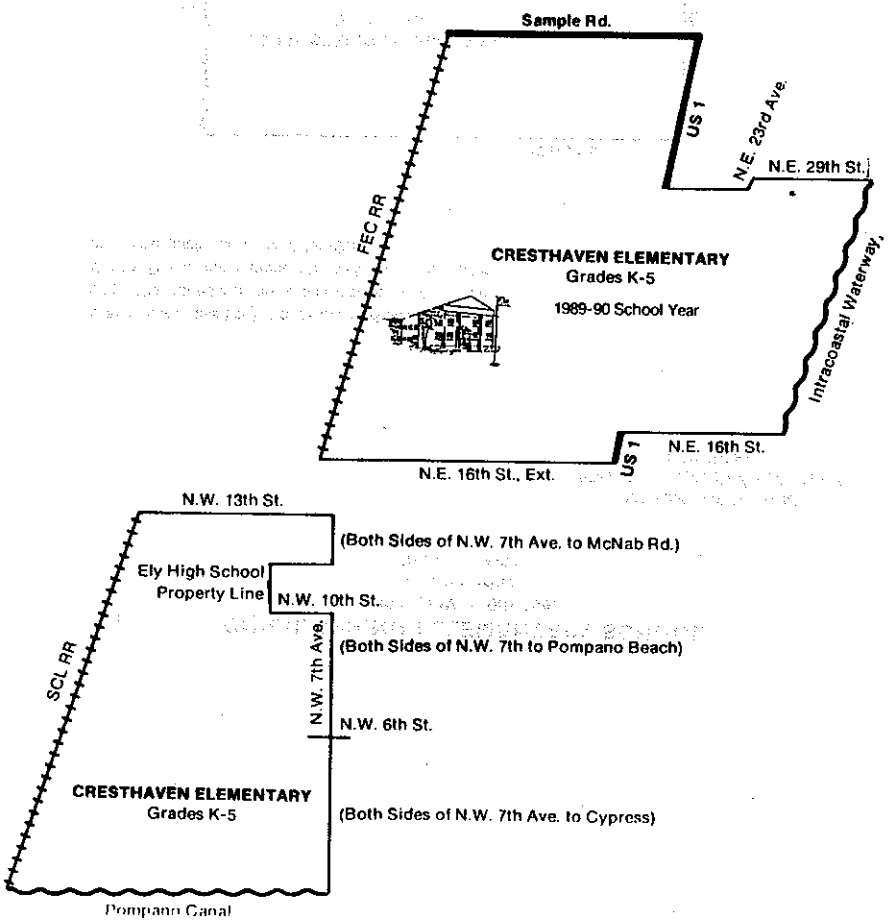

CROISSANT PARK ELEMENTARY SCHOOL

1800 S.W. 4th Ave.
Fort Lauderdale, Florida
Phone: 765-6850

N

Boundaries in this book are for the 1989-90 school year only. The boundaries are established annually by the School Board. For current information on boundaries please call Pupil Placement at 765-6285.

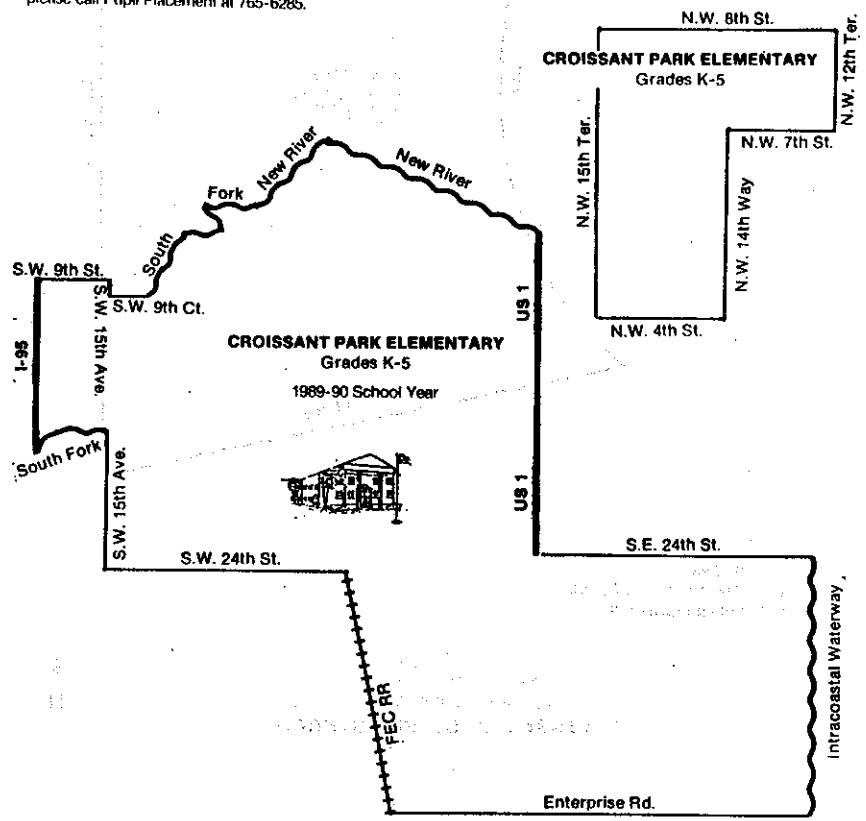

CYPRESS ELEMENTARY SCHOOL

851 S.W. 3rd Ave.
Pompano Beach
Phone: 786-3500

Boundaries in this book are for the 1989-90 school year only. The boundaries are established annually by the School Board. For current information on boundaries please call Pupil Placement at 765-6285.

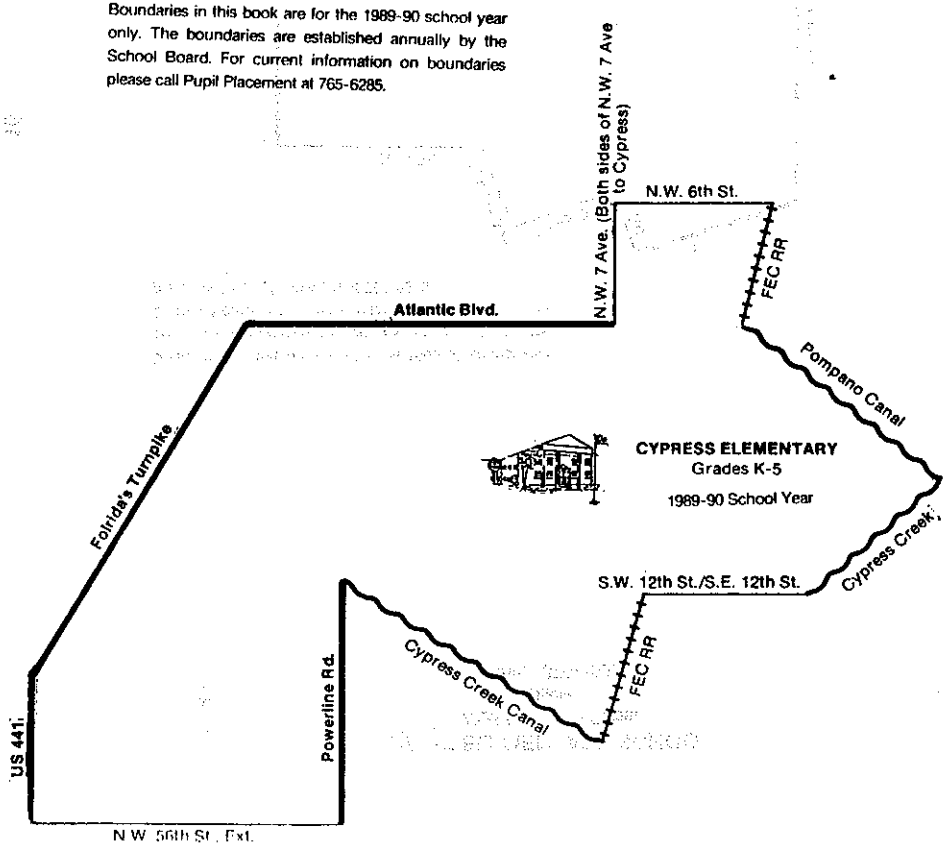

DANIA ELEMENTARY SCHOOL

300 S.E. 2nd Avenue
Dania
Phone: 926-0890

Boundaries in this book are for the 1989-90 school year only. The boundaries are established annually by the School Board. For current information on boundaries please call Pupil Placement at 765-6285.

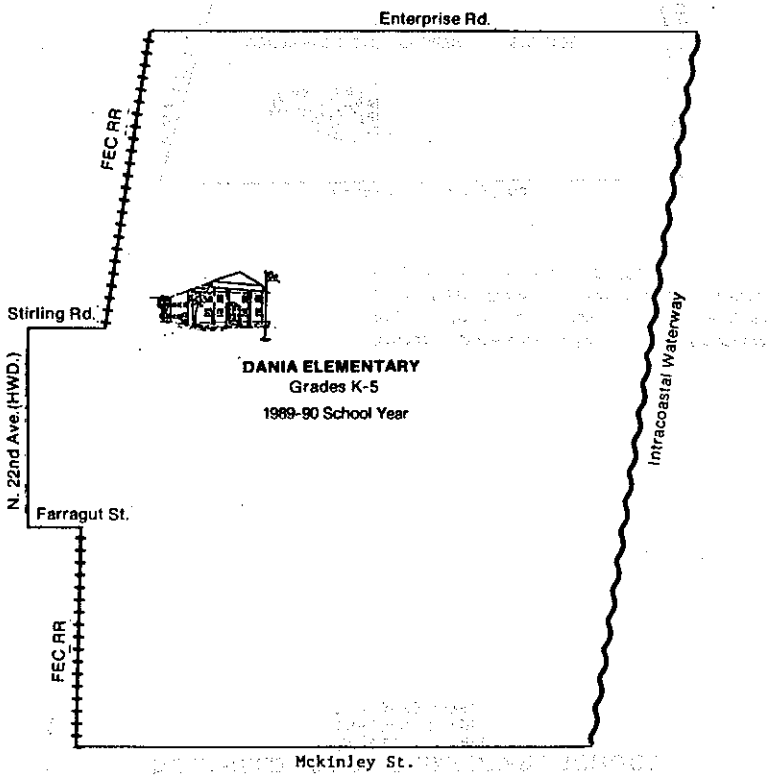

N

DAVIE ELEMENTARY SCHOOL

7025 S.W. 39th Street
Davie
Phone: 370-1660

Boundaries in this book are for the 1989-90 school year only. The boundaries are established annually by the School Board. For current information on boundaries please call Pupil Placement at 765-6285.

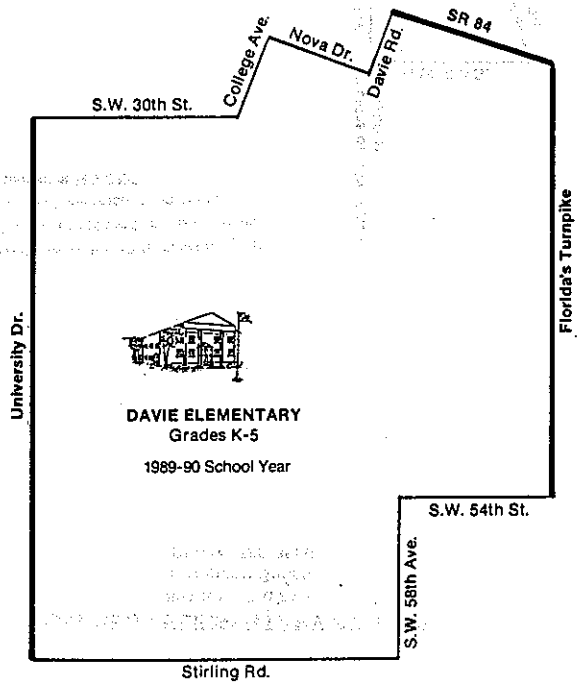

N

DEERFIELD BEACH ELEMENTARY SCHOOL

650 N.E. 1st Street
Deerfield Beach
Phone: 481-5757

Boundaries in this book are for the 1989-90 school year only. The boundaries are established annually by the School Board. For current information on boundaries please call Pupil Placement at 765-6285.

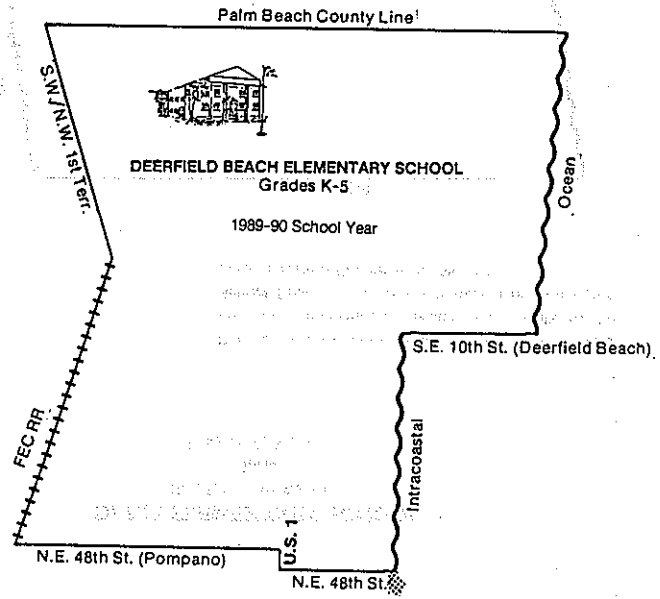

N

DEERFIELD PARK ELEMENTARY SCHOOL

627 S.W. 2nd Avenue
Deerfield Beach
Phone: 481-5770

A MAGNET SCHOOL FOR SCIENCE AND THE PERFORMING ARTS. Students within the boundary area automatically attend this school. Students living within the combined boundaries of the North Area Elementary Schools may apply for admission to these programs.

Boundaries in this book are for the 1989-90 school year only. The boundaries are established annually by the School Board. For current information on boundaries please call Pupil Placement at 765-6285.

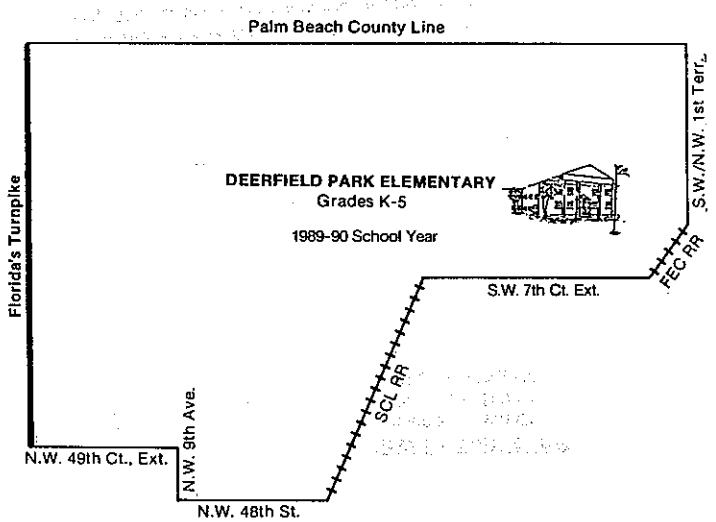

N

DILLARD ELEMENTARY SCHOOL

2365 N.W. 11th St.
Fort Lauderdale
Phone: 581-3730

Boundaries in this book are for the 1989-90 school year only. The boundaries are established annually by the School Board. For current information on boundaries please call Pupil Placement at 765-6285.

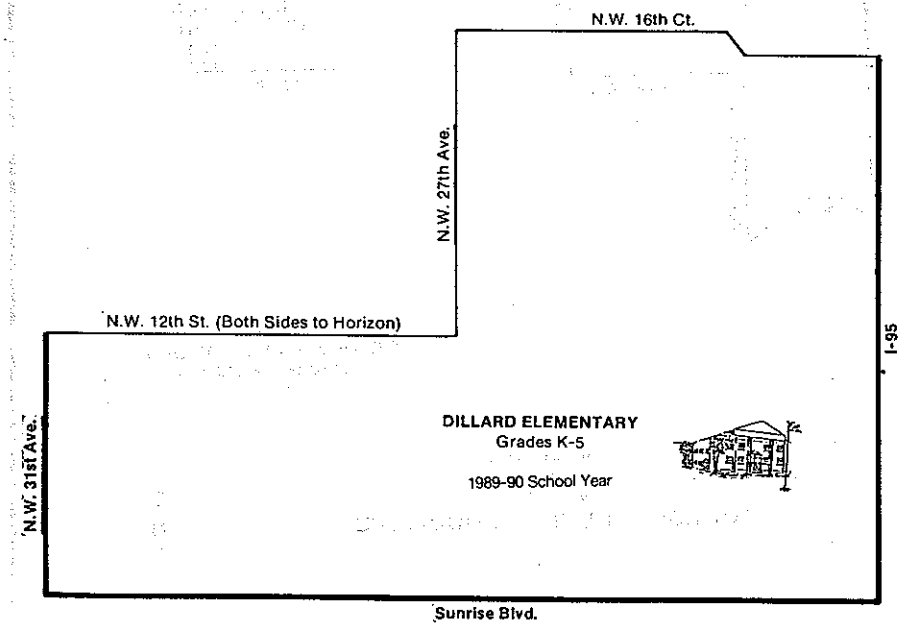

N

DREW ELEMENTARY

2600 N.W. 9th Ct.
Pompano Beach
Phone: 977-2250

Boundaries in this book are for the 1989-90 school year only. The boundaries are established annually by the School Board. For current information on boundaries please call Pupil Placement at 765-6285.

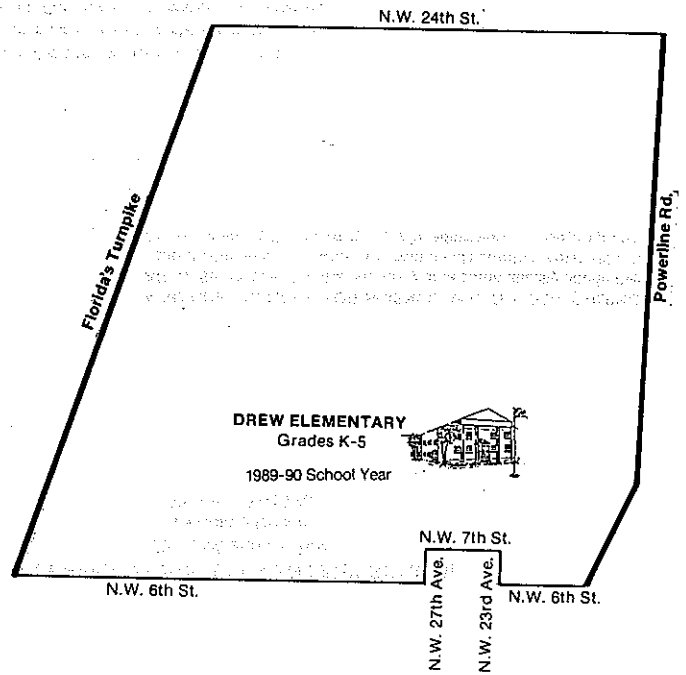

N

DRIFTWOOD ELEMENTARY SCHOOL

2700 N. 69th Ave
Hollywood
Phone 985-3050

MAP INCORPORATING
PROPOSED BOUNDARY CHANGES
FOR 1989-90

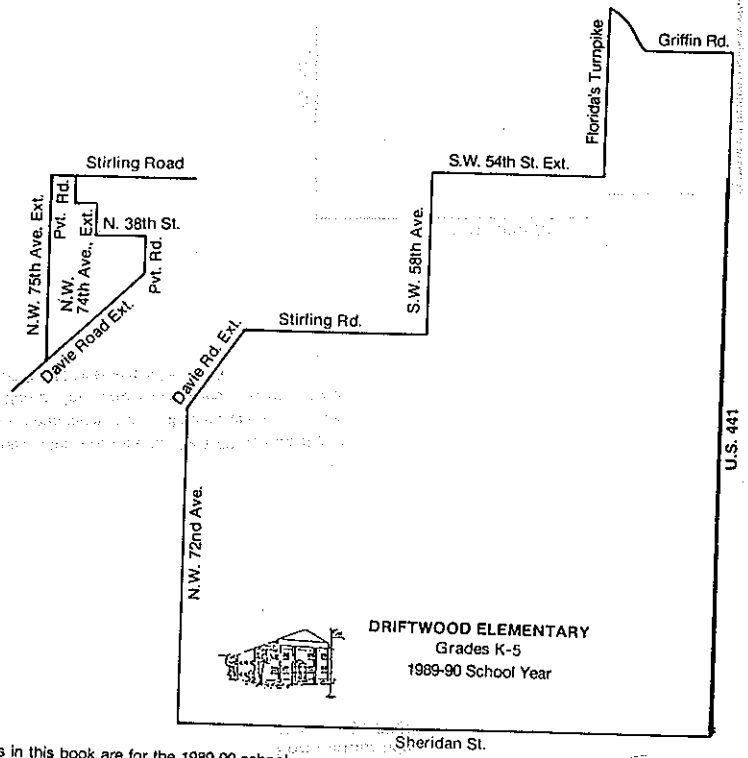

Boundaries in this book are for the 1989-90 school year only. The boundaries are established annually by the School Board. For current information on boundaries please call pupil placement at 765-6285.

E-1
SCHOOL 'F'

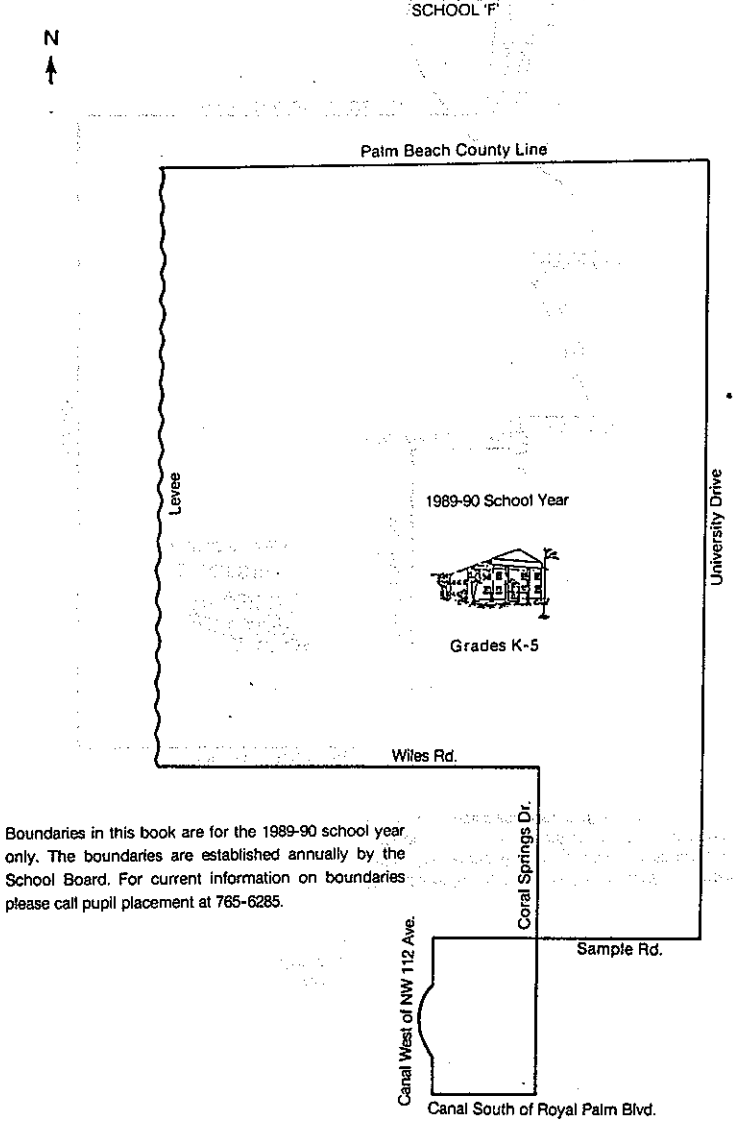

Boundaries in this book are for the 1989-90 school year only. The boundaries are established annually by the School Board. For current information on boundaries please call pupil placement at 765-6285.

E-5
School 'G'
Portable In 1989-90

Boundaries in this book are for the 1989-90 school year only. The boundaries are established annually by the School Board. For current information on boundaries please call pupil placement at 765-6285.

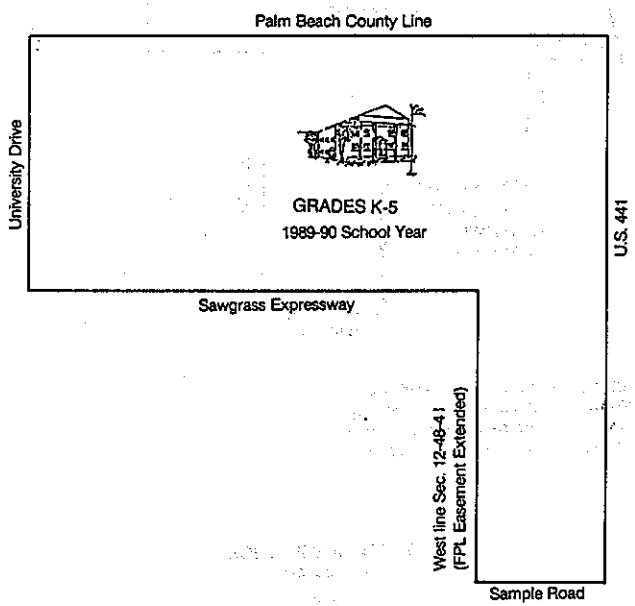

E-8
School 'B'

N

Boundaries in this book are for the 1989-90 school year only. The boundaries are established annually by the School Board. For current information on boundaries please call pupil placement at 765-6285.

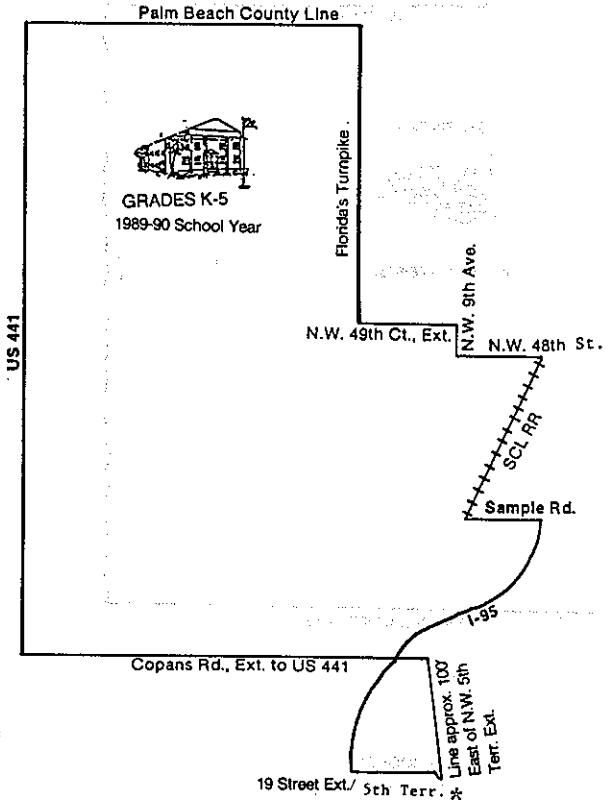

* Corrected 3-9-89
Scriveners' Error

E-12
School "U"
PORTABLE IN 1989-90

N

Boundaries in this book are for the 1989-90 school year only. The boundaries are established annually by the School Board. For current information on boundaries please call pupil placement at 765-6285.

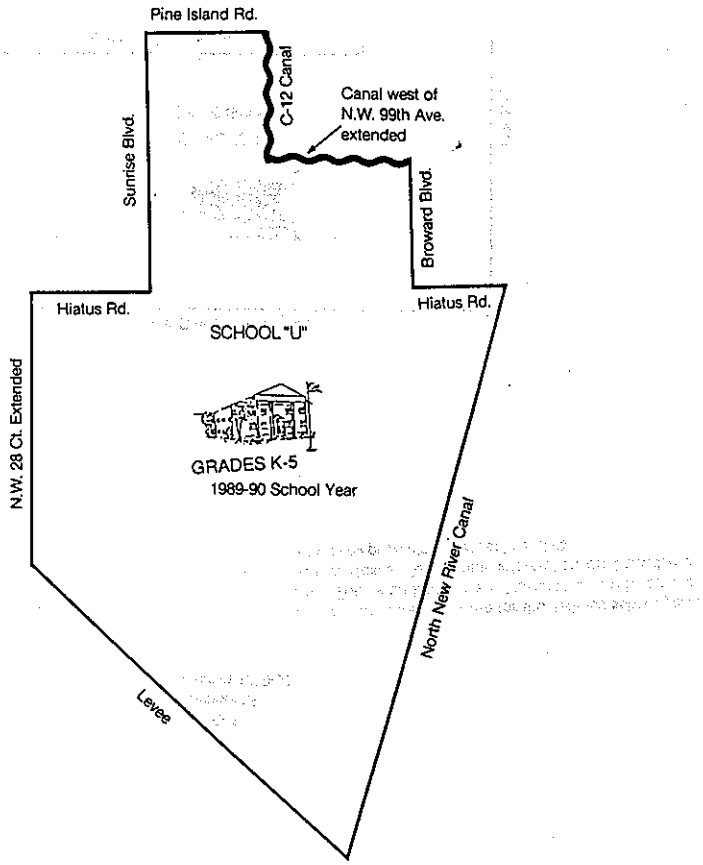

E-19

SCHOOL 'M'

5900 S.W. 160TH AVE.
FT. LAUDERDALE, FL.

N

Boundaries in this book are for the 1989-90 school year only. The boundaries are established annually by the School Board. For current information on boundaries please call pupil placement at 765-6285.

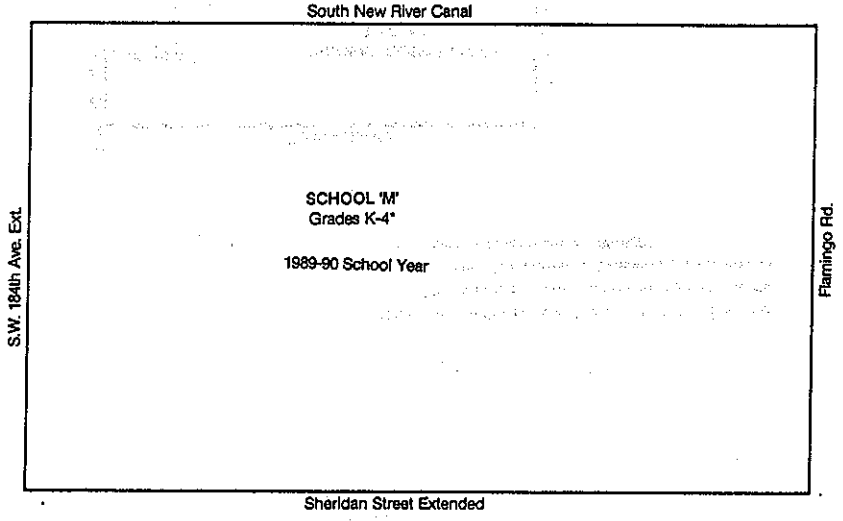

*Fifth grade students attend Walter C Young Human Resource Center.

N

EDGEWOOD ELEMENTARY SCHOOL

1300 S.W. 32nd Ct.
Fort Lauderdale
Phone: 765-6858

Boundaries in this book are for the 1989-90 school year only. The boundaries are established annually by the School Board. For current information on boundaries please call Pupil Placement at 765-6285.

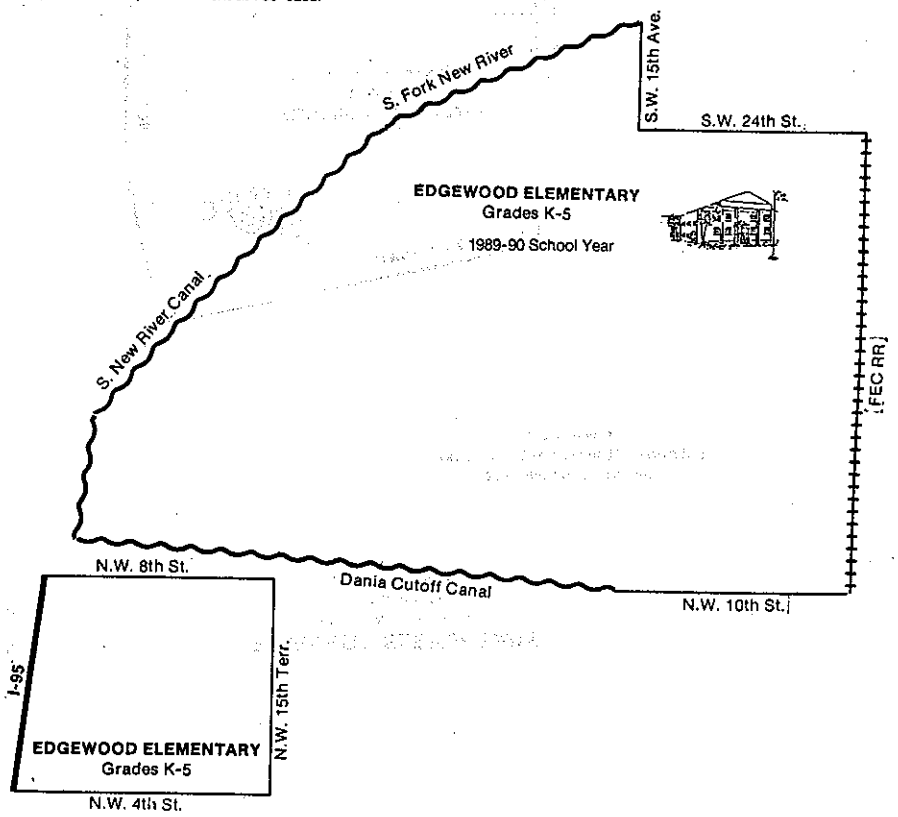

N

FAIRWAY ELEMENTARY SCHOOL

7850 Fairway Blvd.
Miramar
Phone 985-5475

Boundaries in this book are for the 1989-90 school year only. The boundaries are established annually by the School Board. For current information on boundaries please call Pupil Placement at 765-6285.

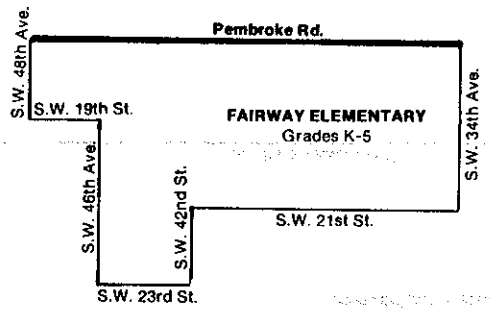

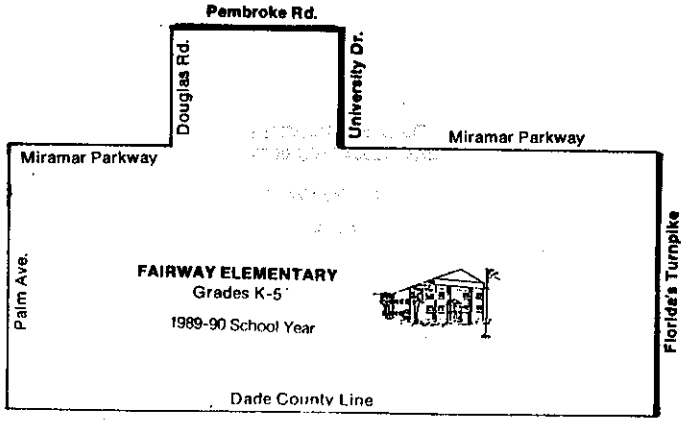

N

FLAMINGO ELEMENTARY

1130 S.W. 133rd Ave
Fort Lauderdale
Phone 472-5200

MAP INCORPORATING
PROPOSED BOUNDARY CHANGES
FOR 1989-90

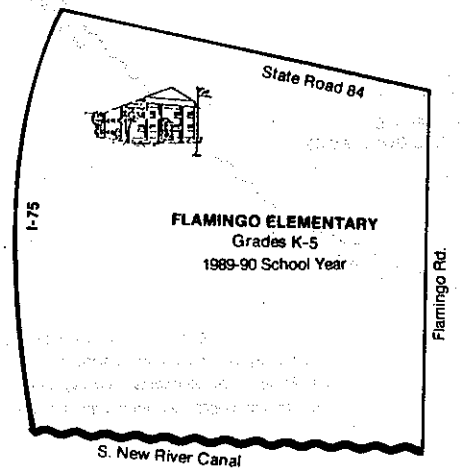

Boundaries in this book are for the 1989-90 school year only. The boundaries are established annually by the School Board. For current information on boundaries please call pupil placement at 765-6285.

N

FLORANADA ELEMENTARY SCHOOL

5251 N.E. 14th Way
Fort Lauderdale
Phone: 928-0380

Boundaries in this book are for the 1989-90 school year only. The boundaries are established annually by the School Board. For current information on boundaries please call Pupil Placement at 765-6285.

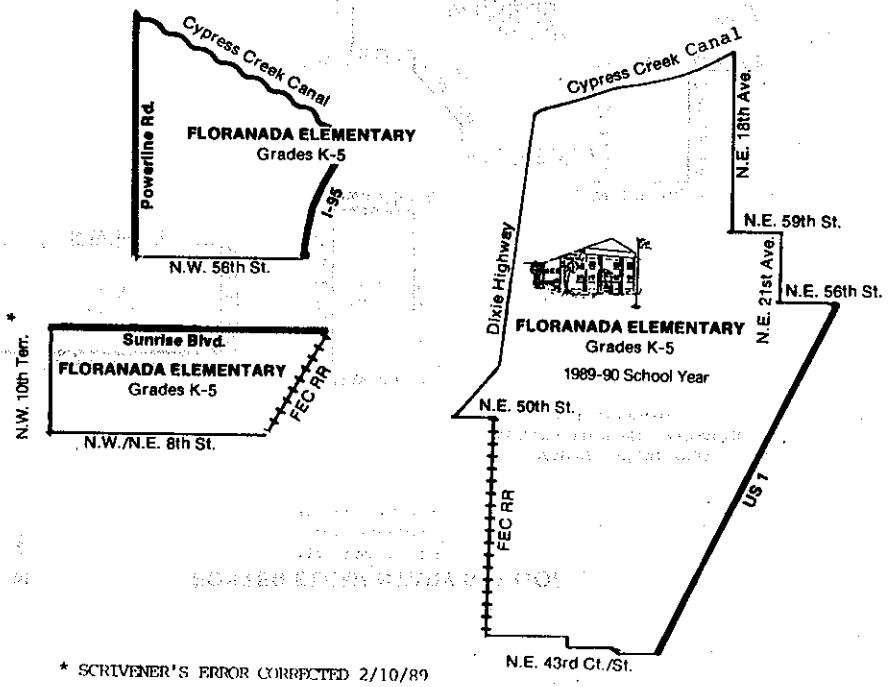

* SCRIVENER'S ERROR CORRECTED 2/10/89

N

FOREST HILLS ELEMENTARY

3100 N.W. 85th Ave
Coral Springs
Phone: 344-5880

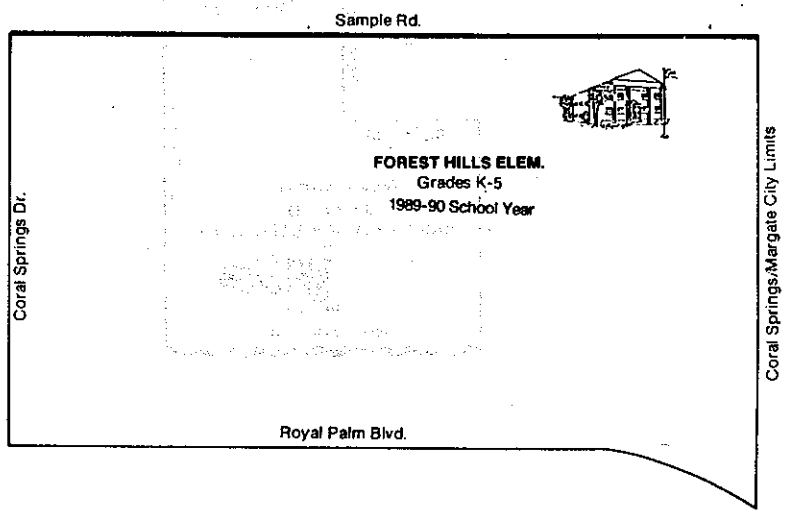

Boundaries in this book are for the 1989-90 school year only. The boundaries are established annually by the School Board. For current information on boundaries please call Pupil Placement at 765-6285.

FOSTER ELEMENTARY SCHOOL

3471 S.W. 22nd St
Fort Lauderdale
Phone 581-3630

MAP INCORPORATING
PROPOSED BOUNDARY CHANGES
FOR 1989-90

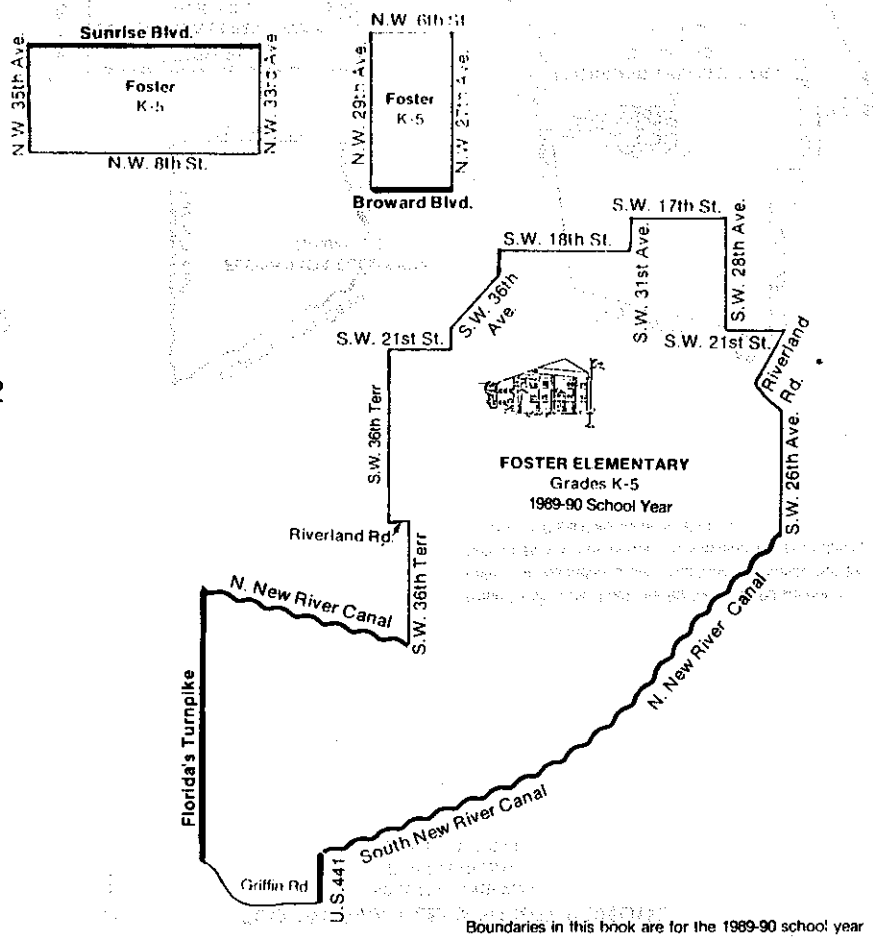

Boundaries in this book are for the 1989-90 school year only. The boundaries are established annually by the School Board. For current information on boundaries please call pupil placement at 765-6285.

GRIFFIN ELEMENTARY

5050 S.W. 116th Ave.
Cooper City
Phone 680-1070

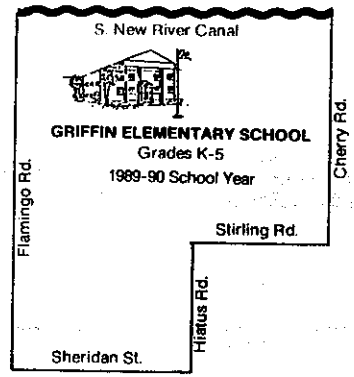

Boundaries in this book are for the 1989-90 school year only. The boundaries are established annually by the School Board. For current information on boundaries please call Pupil Placement at 765-6285.

HALLANDALE ELEMENTARY SCHOOL

120 S.W. 4th Avenue
Hallandale
Phone: 457-2520

Boundaries in this book are for the 1989-90 school year only. The boundaries are established annually by the School Board. For current information on boundaries please call Pupil Placement at 765-6285.

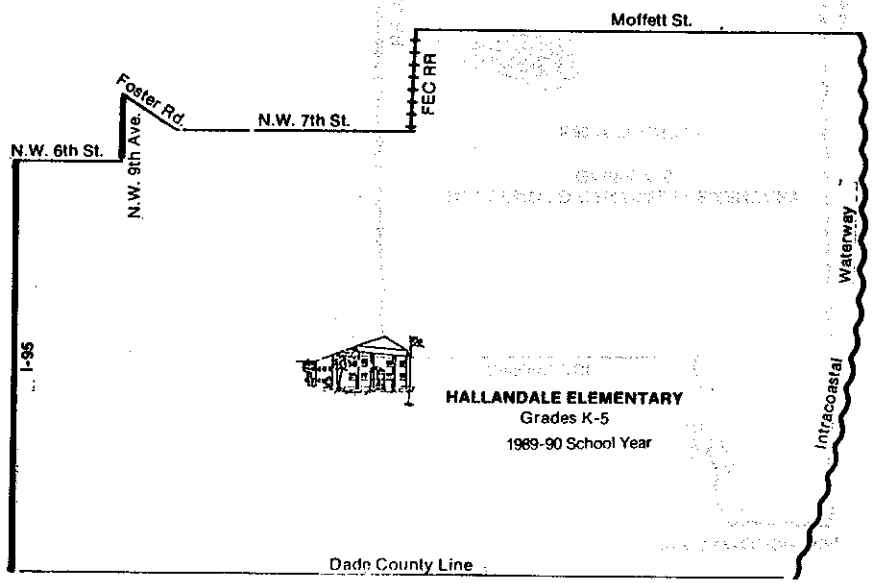

HARBORDALE ELEMENTARY SCHOOL

900 S.E. 15th St.
Fort Lauderdale
Phone: 765-6862

Boundaries in this book are for the 1989-90 school year only. The boundaries are established annually by the School Board. For current information on boundaries please call Pupil Placement at 765-6285.

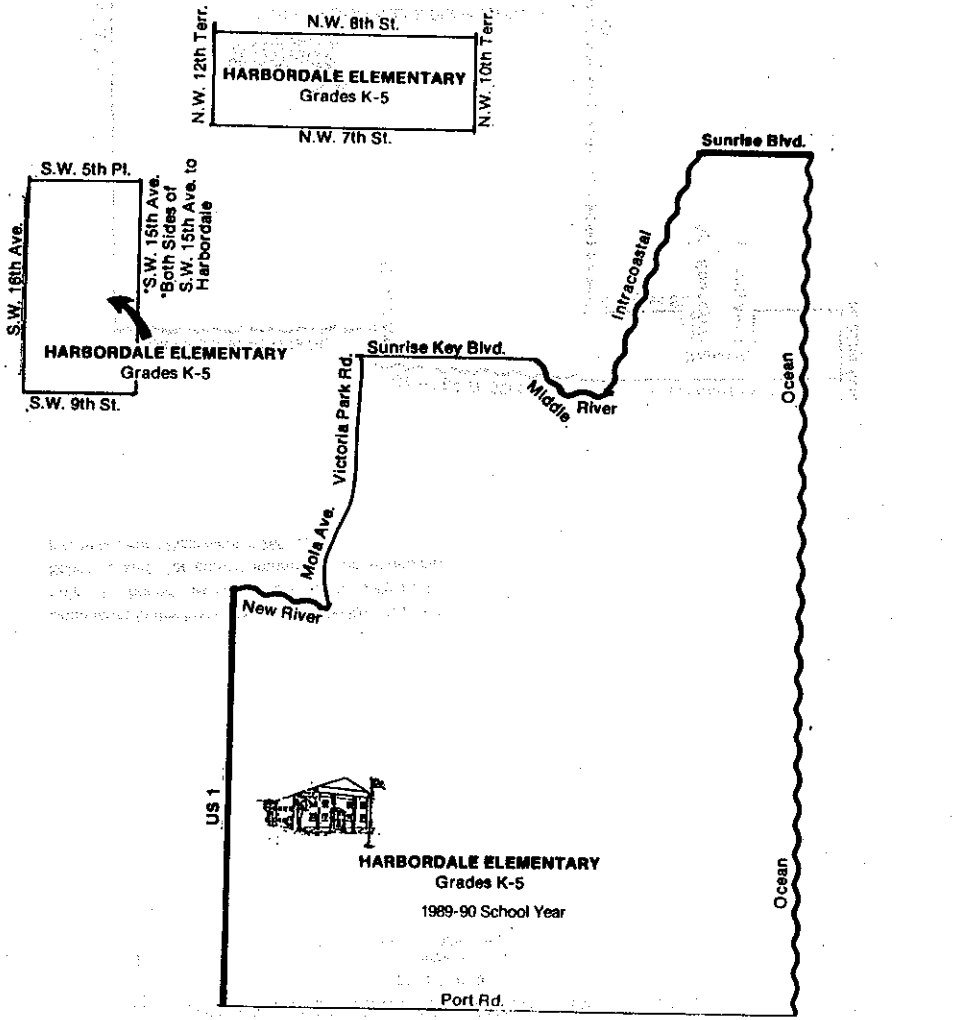

HOLLYWOOD CENTRAL ELEMENTARY SCHOOL

1701 Madison Street
Hollywood
Phone 926-0930

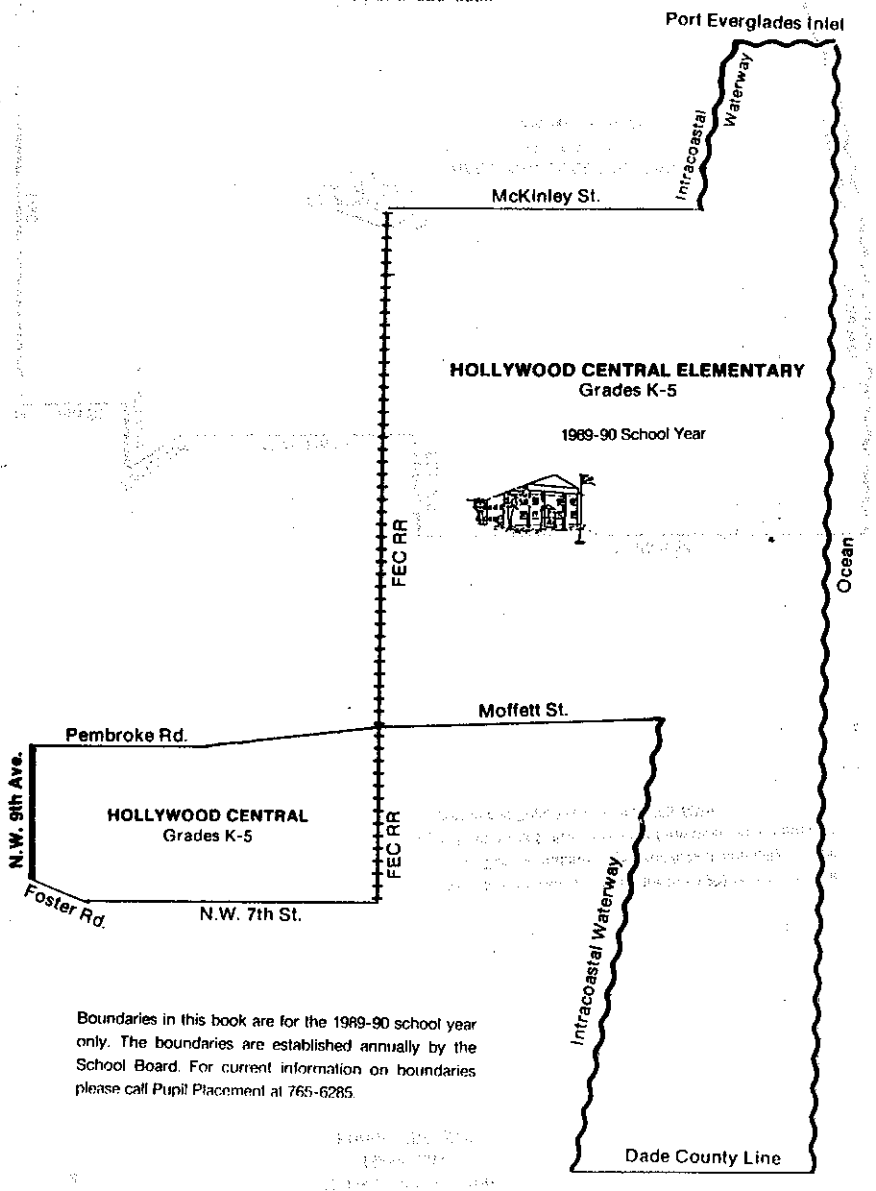

Boundaries in this book are for the 1989-90 school year only. The boundaries are established annually by the School Board. For current information on boundaries please call Pupil Placement at 765-6285.

HOLLYWOOD HILLS ELEMENTARY SCHOOL

3501 Taft St
Hollywood
Phone 985-2850

Boundaries in this book are for the 1989-90 school year only. The boundaries are established annually by the School Board. For current information on boundaries please call Pupil Placement at 765-6285.

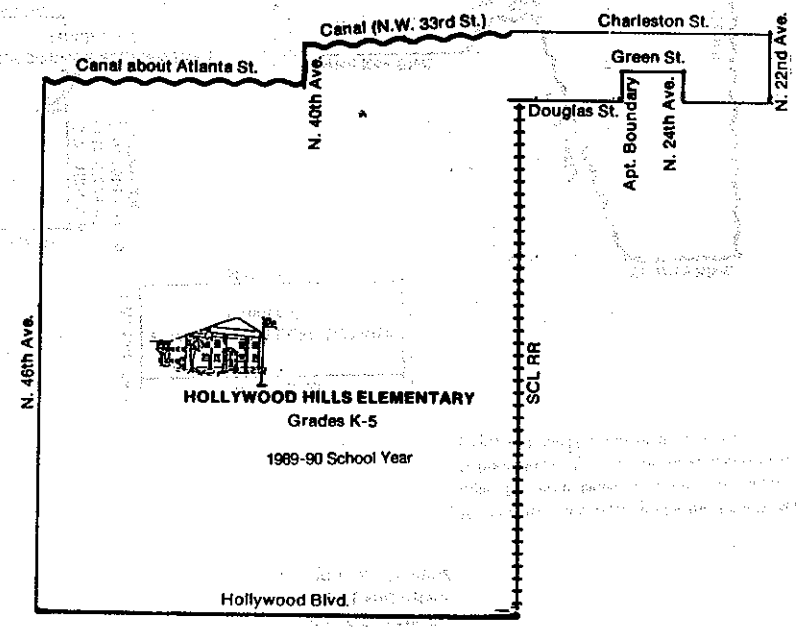

N

HOLLYWOOD PARK ELEMENTARY SCHOOL

901 North 69th Way
Hollywood
Phone 985-2880

Boundaries in this book are for the 1989-90 school year only. The boundaries are established annually by the School Board. For current information on boundaries please call Pupil Placement at 765-6285.

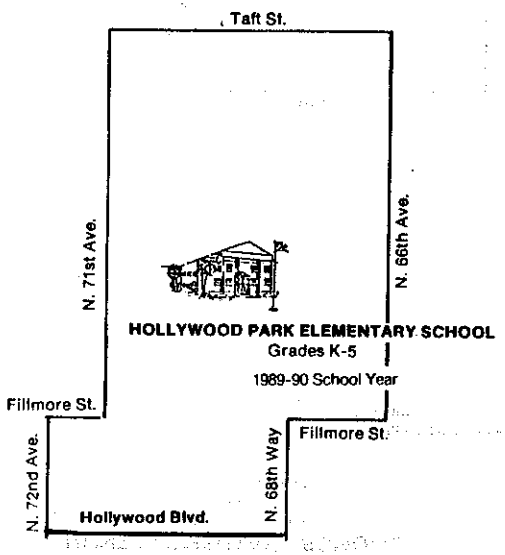

N

HORIZON ELEMENTARY SCHOOL

2101 Pine Island Road N.W.
Sunrise
Phone: 572-1260

MAP INCORPORATING
PROPOSED BOUNDARY CHANGES
FOR 1989-90

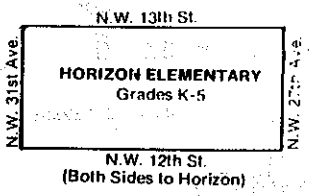

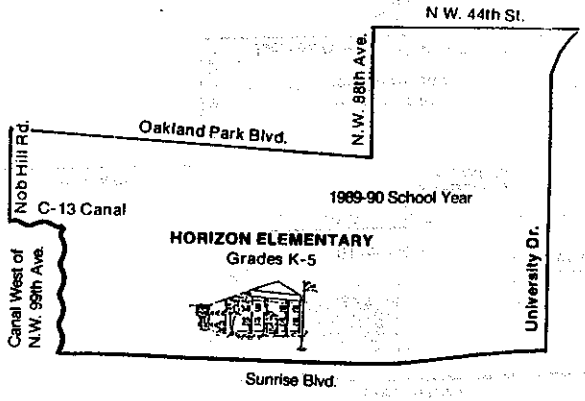

Boundaries in this book are for the 1989-90 school year only. The boundaries are established annually by the School Board. For current information on boundaries please call pupil placement at 765-6285.

N

HUNT ELEMENTARY SCHOOL

2800 N.W. 39th Court
Coral Springs
Phone: 344-5830

MAP INCORPORATING
PROPOSED BOUNDARY CHANGES
FOR 1989-90

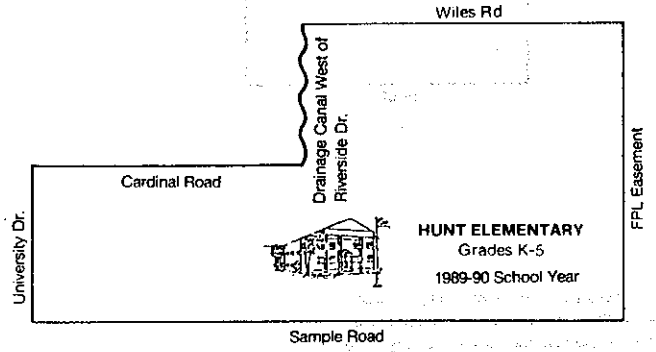

Boundaries in this book are for the 1989-90 school year only. The boundaries are established annually by the School Board. For current information on boundaries please call pupil placement at 765-6285.

N

MARTIN LUTHER KING ELEMENTARY SCHOOL

591 N.W. 31 Avenue
Fort Lauderdale
Phone: 797-4380

Boundaries in this book are for the 1989-90 school year only. The boundaries are established annually by the School Board. For current information on boundaries please call Pupil Placement at 765-6285.

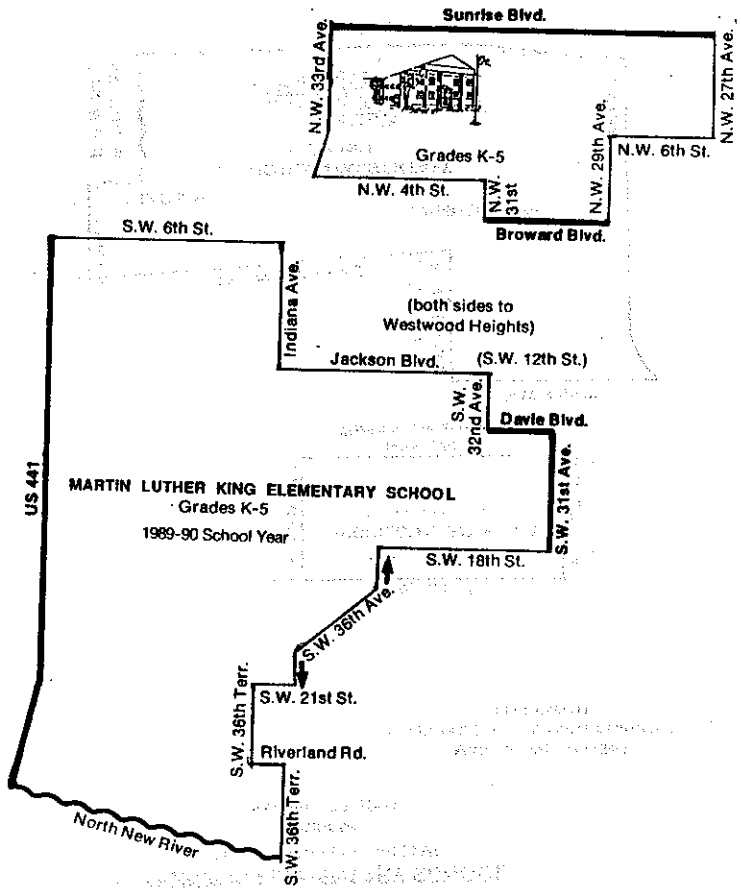

LAKE FOREST ELEMENTARY SCHOOL

3550 S.W. 48th Avenue
Hollywood
Phone 985-2940

N

Boundaries in this book are for the 1989-90 school year only. The boundaries are established annually by the School Board. For current information on boundaries please call Pupil Placement at 765-6285.

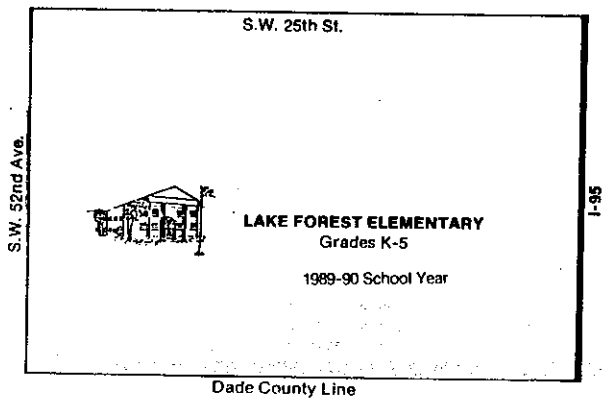

LARKDALE ELEMENTARY SCHOOL

3250 N.W. 12th Place
Fort Lauderdale
Phone 583-4765

N

MAP INCORPORATING
PROPOSED BOUNDARY CHANGES
FOR 1989-90

Boundaries in this book are for the 1989-90 school year only. The boundaries are established annually by the School Board. For current information on boundaries please call pupil placement at 765-6285.

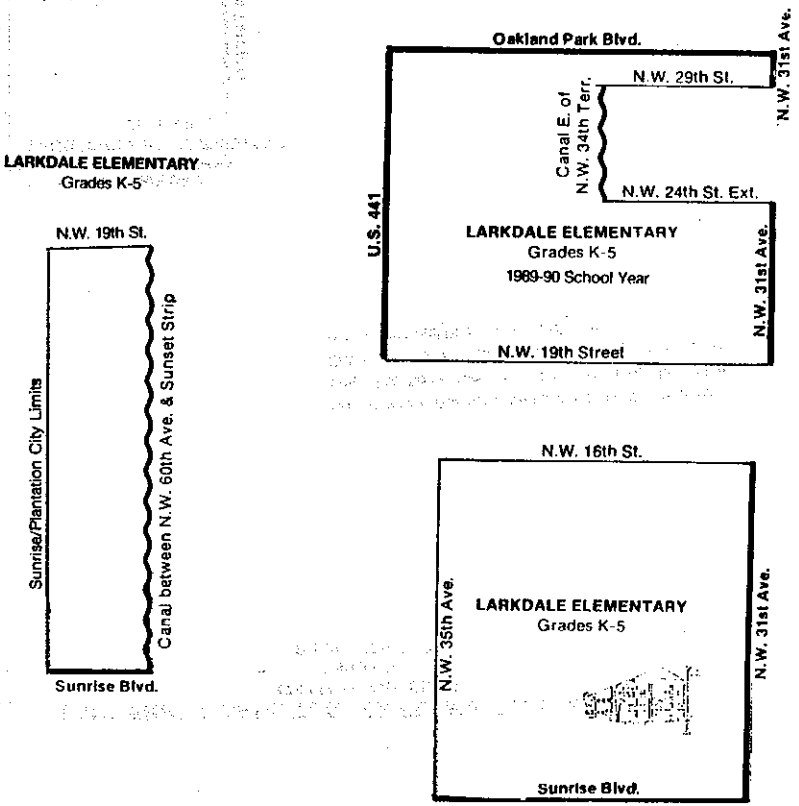

N

LAUDERDALE MANORS ELEMENTARY SCHOOL

1400 N.W. 14th Court
Fort Lauderdale
Phone: 765-6882

Boundaries in this book are for the 1989-90 school year only. The boundaries are established annually by the School Board. For current information on boundaries please call Pupil Placement at 765-6285.

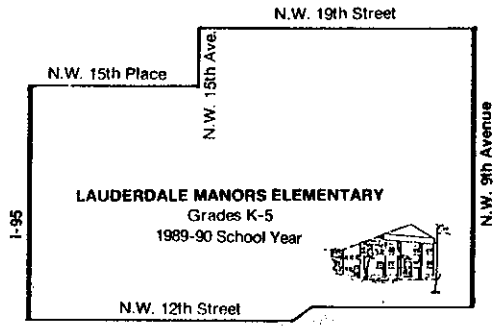

N

LAUDERHILL PAUL TURNER ELEMENTARY SCHOOL

4747 N.W. 14th Street
Lauderhill
Phone: 735-0080

Boundaries in this book are for the 1989-90 school year only. The boundaries are established annually by the School Board. For current information on boundaries please call Pupil Placement at 765-6285.

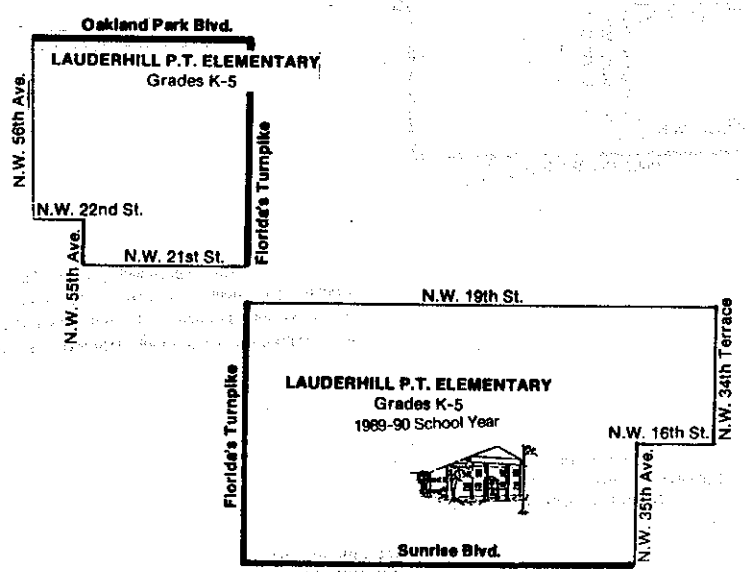

LLOYD ESTATES ELEMENTARY SCHOOL

750 N.W. 41st Street
Oakland Park
Phone: 390-0780

Boundaries in this book are for the 1989-90 school year only. The boundaries are established annually by the School Board. For current information on boundaries please call Pupil Placement at 765-6285.

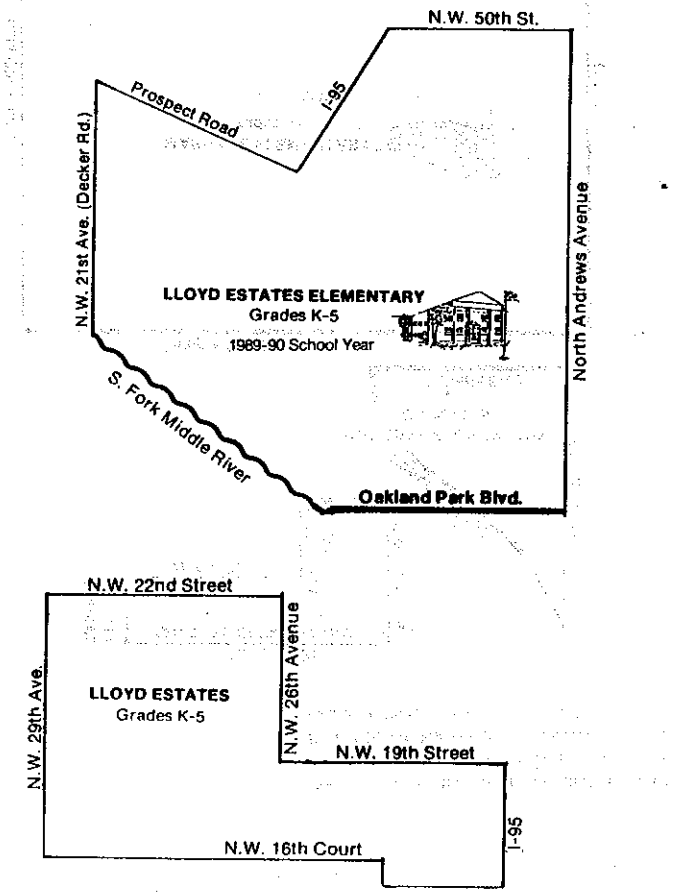

MAPLEWOOD ELEMENTARY SCHOOL

9850 N.W. Ramblewood Drive
Coral Springs
Phone: 344-5840

Boundaries in this book are for the 1989-90 school year only. The boundaries are established annually by the School Board. For current information on boundaries please call Pupil Placement at 765-6285.

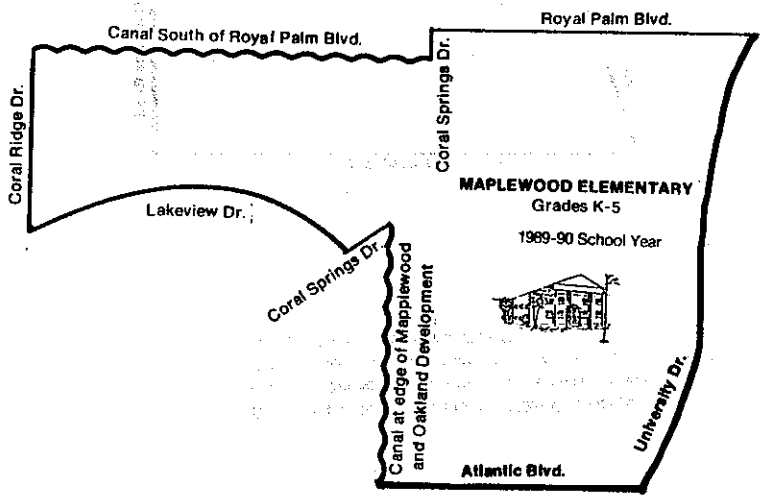

MARGATE ELEMENTARY SCHOOL

6300 N.W. 18th Street
Margate
Phone: 977 2200

Boundaries in this book are for the 1989-90 school year only. The boundaries are established annually by the School Board. For current information on boundaries please call Pupil Placement at 765-6285.

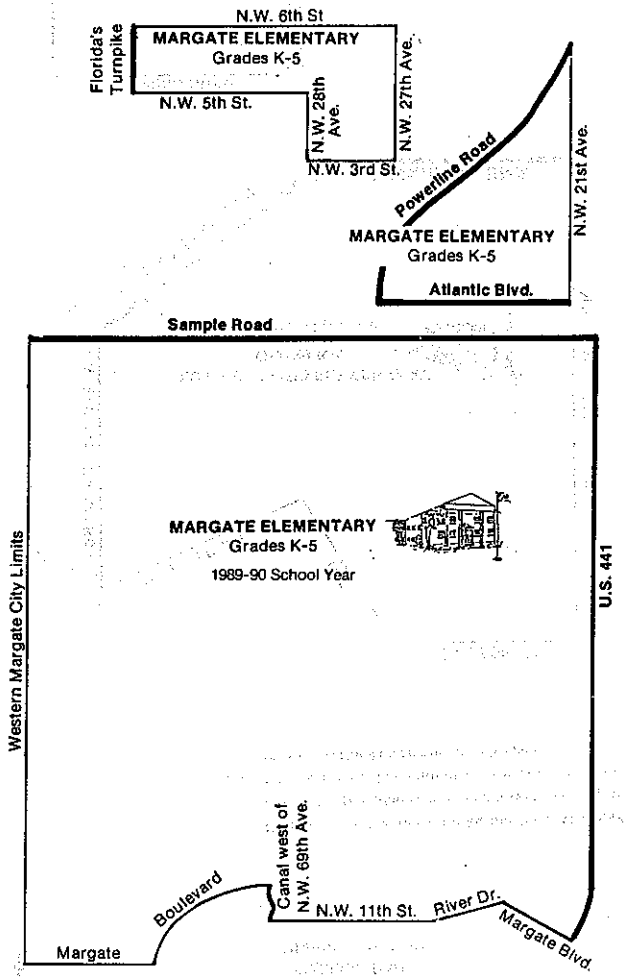

MARKHAM ELEMENTARY SCHOOL

1501 N.W. 15th Avenue
Pompano Beach
Phone: 977-2237

Boundaries in this book are for the 1989-90 school year only. The boundaries are established annually by the School Board. For current information on boundaries please call Pupil Placement at 765-6285.

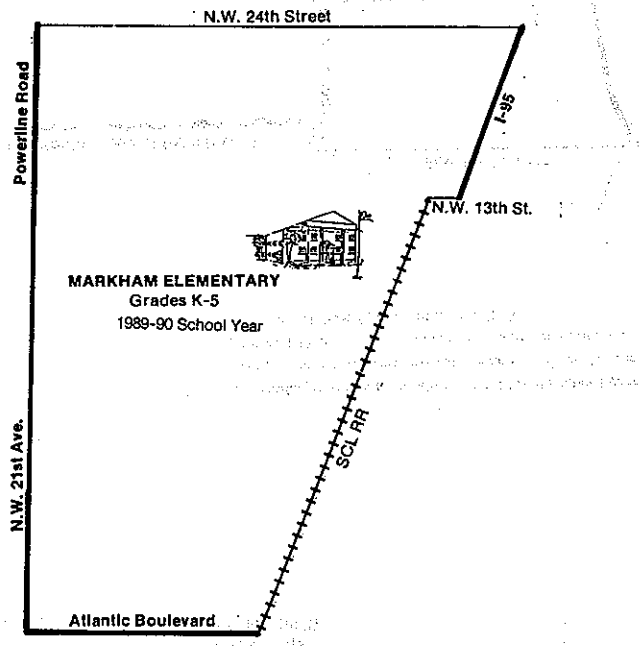

McNAB ELEMENTARY SCHOOL

1350 S.E. 9th Avenue
Pompano Beach
Phone: 786-3515

MAP INCORPORATING
PROPOSED BOUNDARY CHANGES
FOR 1989-90

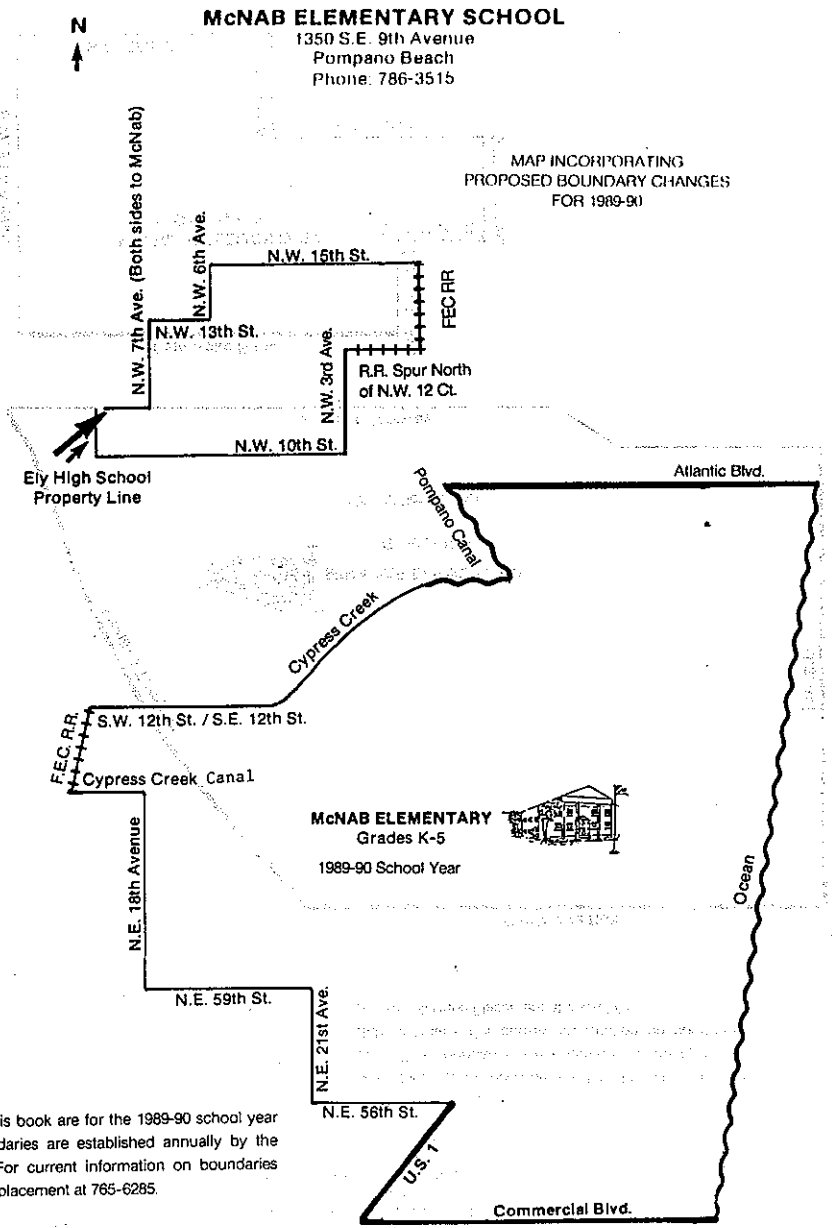

Boundaries in this book are for the 1989-90 school year only. The boundaries are established annually by the School Board. For current information on boundaries please call pupil placement at 765-6285.

MEADOWBROOK ELEMENTARY SCHOOL

2300 S.W. 46th Avenue
Fort Lauderdale
Phone: 797-4270

Boundaries in this book are for the 1989-90 school year only. The boundaries are established annually by the School Board. For current information on boundaries please call Pupil Placement at 765-6285.

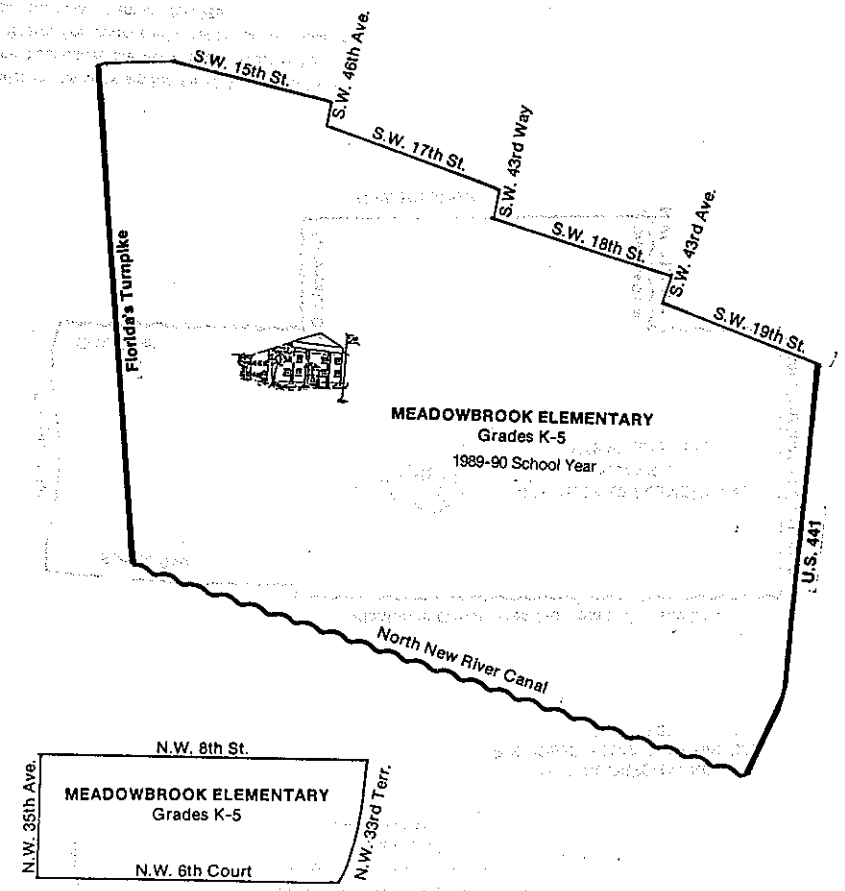

MIRAMAR ELEMENTARY SCHOOL

6831 S.W. 26th Street
Miramar
Phone: 985-5465

Boundaries in this book are for the 1989-90 school year only. The boundaries are established annually by the School Board. For current information on boundaries please call Pupil Placement at 765-6285.

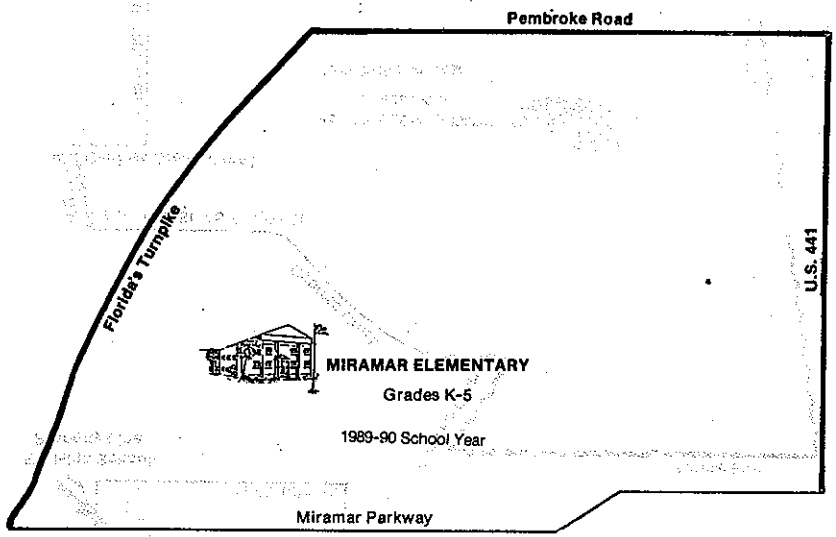

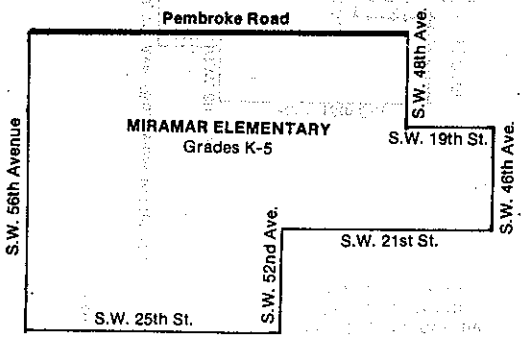

MIRROR LAKE ELEMENTARY

1200 N.W. 72nd Avenue
Plantation
Phone: 587-6412

MAP INCORPORATING
PROPOSED BOUNDARY CHANGES
FOR 1989-90

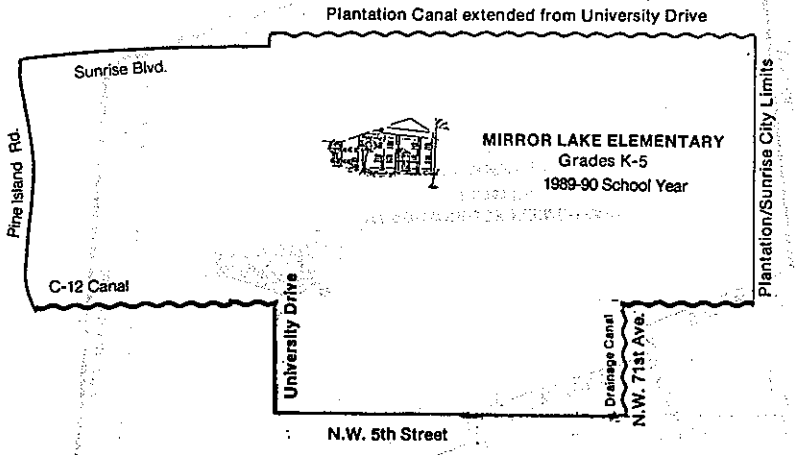

Boundaries in this book are for the 1989-90 school year only. The boundaries are established annually by the School Board. For current information on boundaries please call pupil placement at 765-6285.

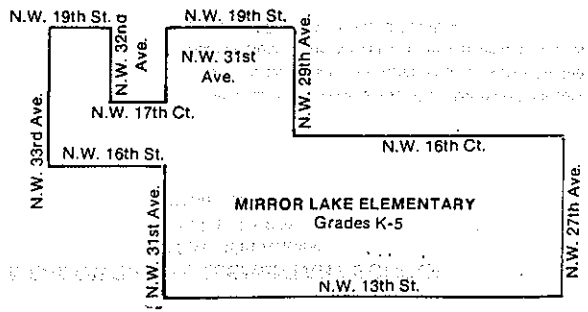

MORROW ELEMENTARY SCHOOL

408 S.W. 76th Terrace
North Lauderdale
Phone: 726-7500

N

Boundaries in this book are for the 1989-90 school year only. The boundaries are established annually by the School Board. For current information on boundaries please call Pupil Placement at 765-6285.

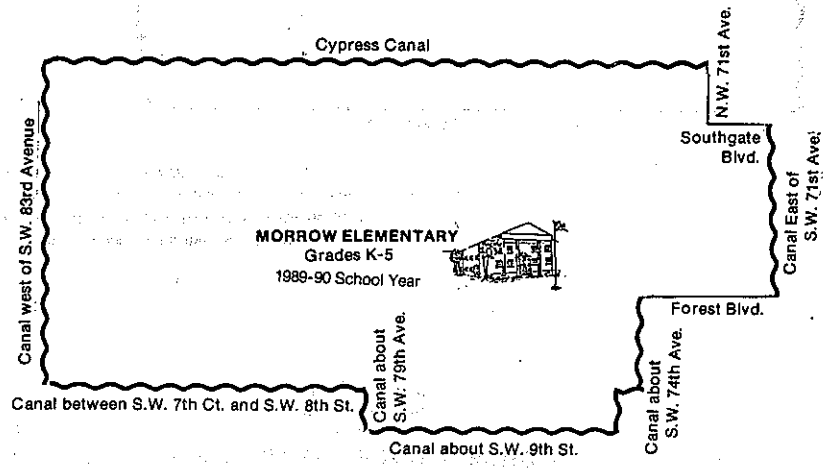

NOB HILL ELEMENTARY SCHOOL

2100 N.W. 104th Avenue
Sunrise
Phone: 741-2330

N

MAP INCORPORATING
PROPOSED BOUNDARY CHANGES
FOR 1989-90

Boundaries in this book are for the 1989-90 school year only. The boundaries are established annually by the School Board. For current information on boundaries please call Pupil Placement at 765-6285.

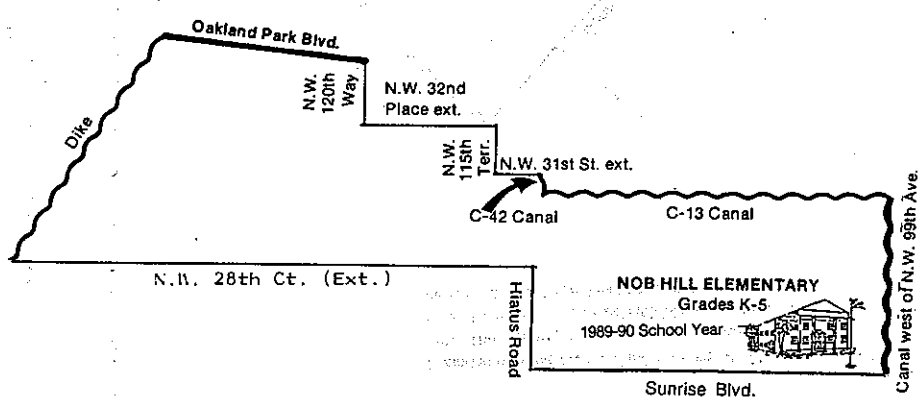

N

NORCREST ELEMENTARY SCHOOL

3951 N.E. 16th Avenue
Pompano Beach
Phone 786-3720

Boundaries in this book are for the 1989-90 school year only. The boundaries are established annually by the School Board. For current information on boundaries please call Pupil Placement at 765-6285.

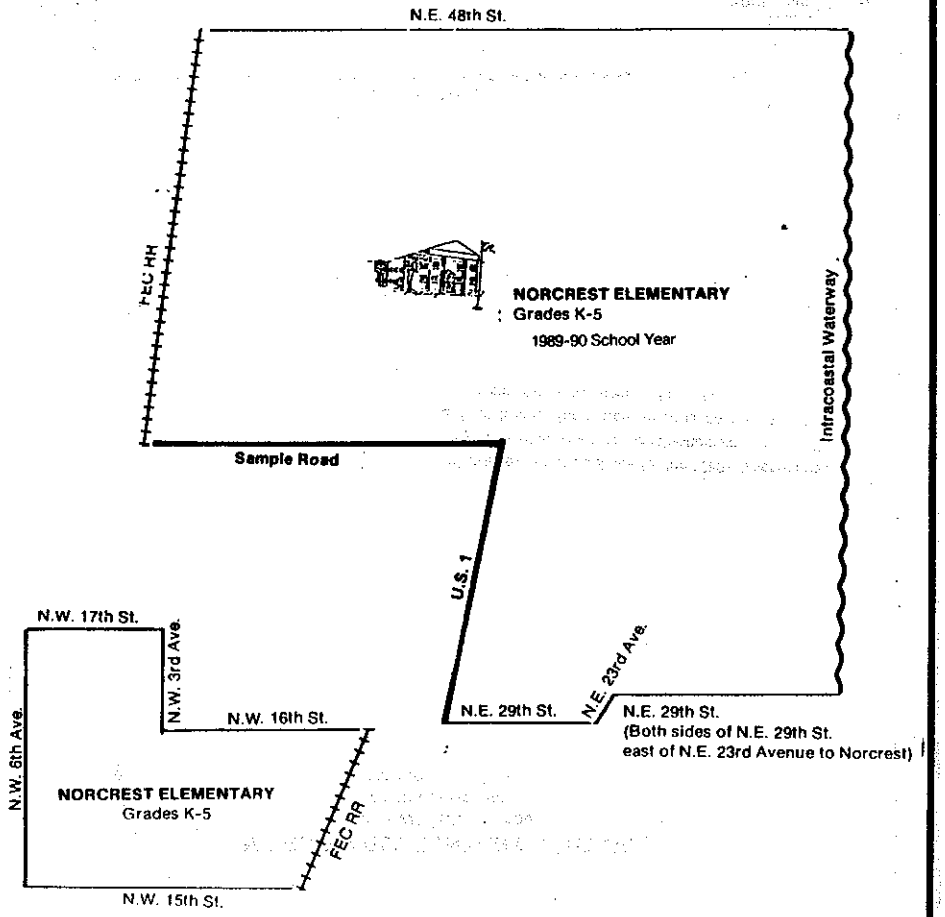

N

NORTH ANDREWS GARDENS ELEMENTARY SCHOOL

345 N.E. 56th Street
Fort Lauderdale
Phone: 928-0370

Boundaries in this book are for the 1989-90 school year only. The boundaries are established annually by the School Board. For current information on boundaries please call Pupil Placement at 765-6285.

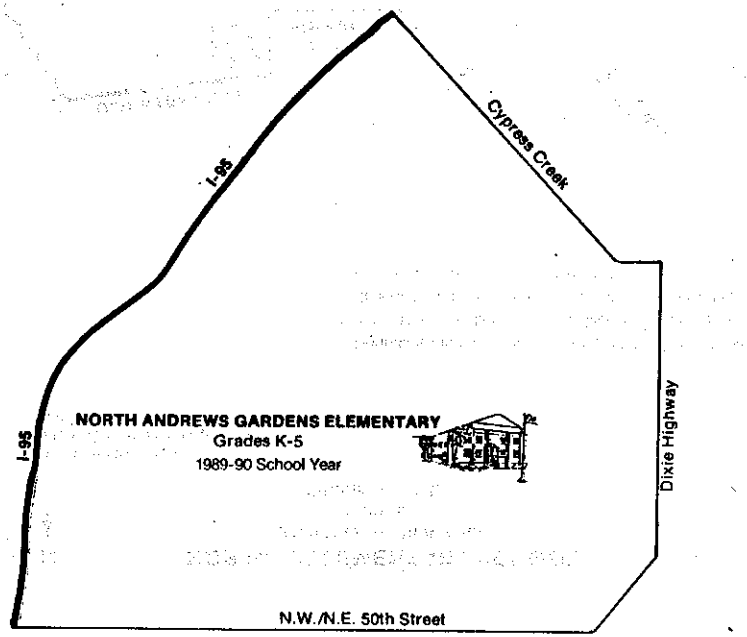

N

NORTH FORK ELEMENTARY SCHOOL

101 N.W. 15th Ave.
Fort Lauderdale
Phone: 765-6874

Boundaries in this book are for the 1989-90 school year only. The boundaries are established annually by the School Board. For current information on boundaries please call Pupil Placement at 765-6285.

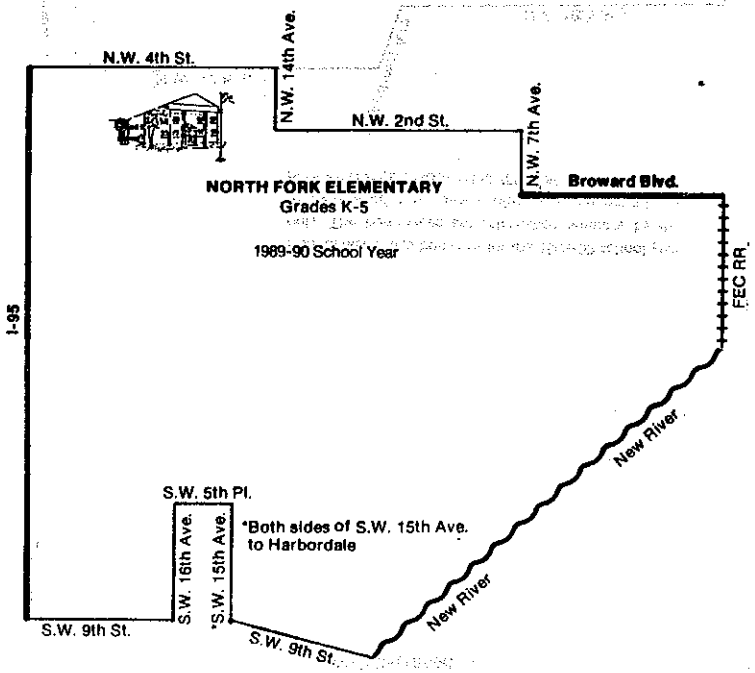

N

NORTH LAUDERDALE ELEMENTARY SCHOOL

7500 Kimberly Blvd.
North Lauderdale
Phone: 726-7550

Boundaries in this book are for the 1989-90 school year only. The boundaries are established annually by the School Board. For current information on boundaries please call Pupil Placement at 765-6285.

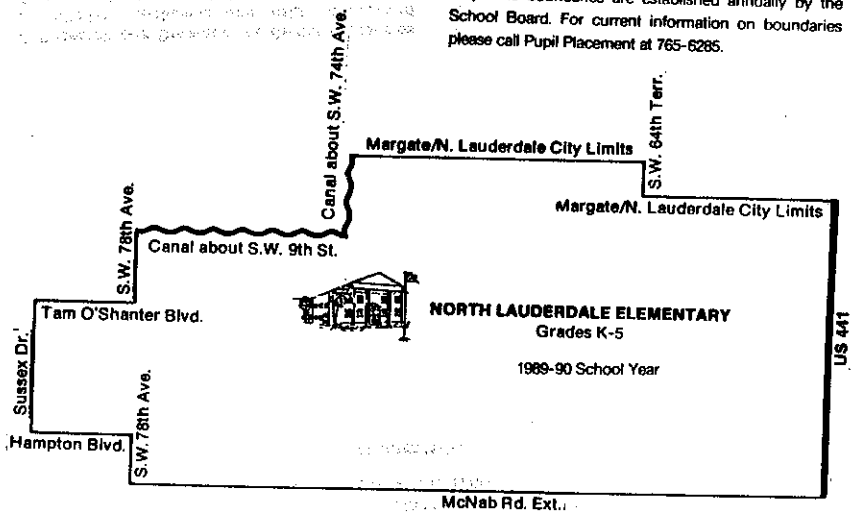

NORTH SIDE ELEMENTARY SCHOOL

120 N.E. 11th St.
Fort Lauderdale
Phone: 765-6886

Boundaries in this book are for the 1989-90 school year only. The boundaries are established annually by the School Board. For current information on boundaries please call Pupil Placement at 765-6285.

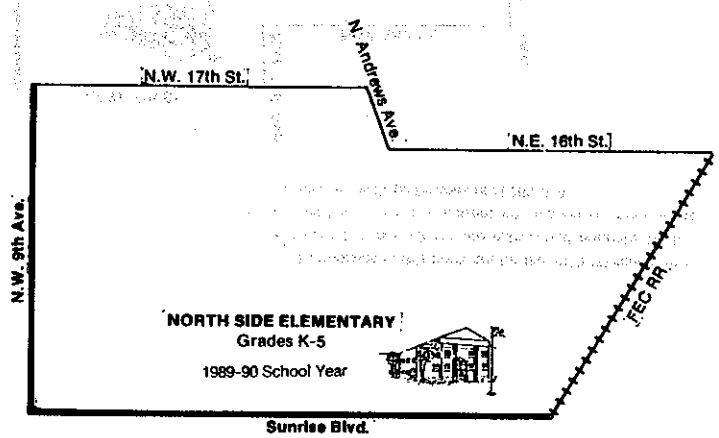

NOVA BLANCHE FORMAN ELEMENTARY SCHOOL

3521 Davie Road
Davie
Phone: 370-1788

Grades K-5

A Research and Development Center. Vacancies are filled by applicants who reside in Broward County. Admittance will be made according to School Board Policy.

Boundaries in this book are for the 1989-90 school year only. The boundaries are established annually by the School Board. For current information on boundaries please call Pupil Placement at 765-6285.

NOVA EISENHOWER ELEMENTARY SCHOOL

6501 S.W. 39th Street
Fort Lauderdale
Phone: 370-1777

Grades K-5

A Research and Development Center. Vacancies are filled by applicants who reside in Broward County. Admittance will be made according to School Board Policy.

Boundaries in this book are for the 1989-90 school year only. The boundaries are established annually by the School Board. For current information on boundaries please call Pupil Placement at 765-6285.

N

OAKLAND PARK ELEMENTARY SCHOOL

936 N.E. 33rd St.
Oakland Park
Phone: 390-0790

Boundaries in this book are for the 1989-90 school year only. The boundaries are established annually by the School Board. For current information on boundaries please call Pupil Placement at 765-6285.

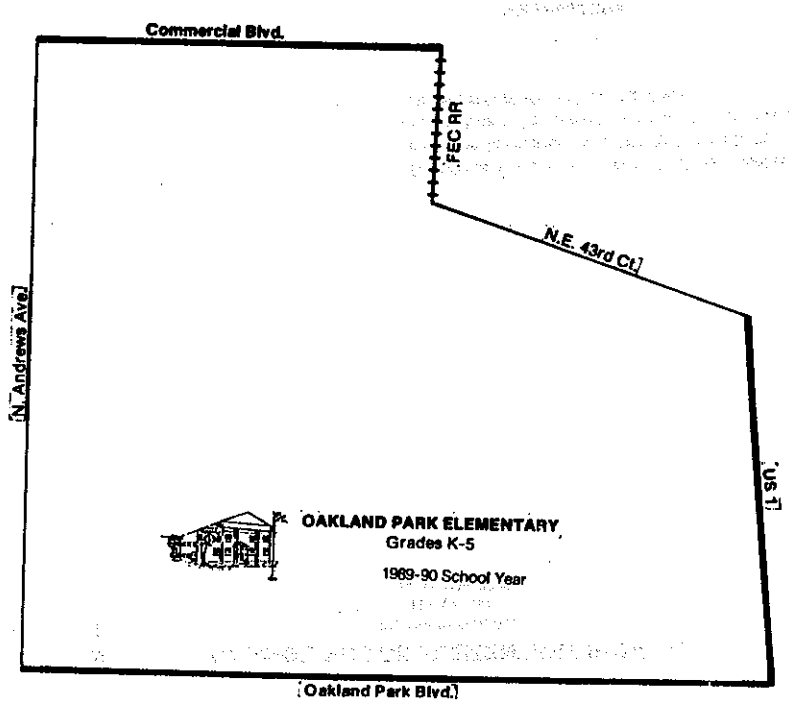

N

OAKRIDGE ELEMENTARY SCHOOL

1507 N. 28th Avenue
Hollywood
Phone 926-0940

Boundaries in this book are for the 1989-90 school year only. The boundaries are established annually by the School Board. For current information on boundaries please call Pupil Placement at 765-6285.

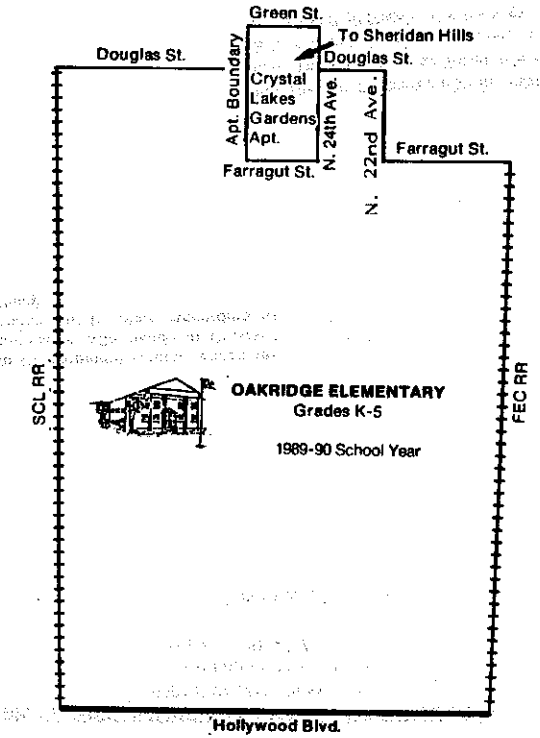

N

ORANGE BROOK ELEMENTARY SCHOOL

715 South 46th Ave
Hollywood
Phone 985-2920

Boundaries in this book are for the 1989-90 school year only. The boundaries are established annually by the School Board. For current information on boundaries please call Pupil Placement at 765-6285.

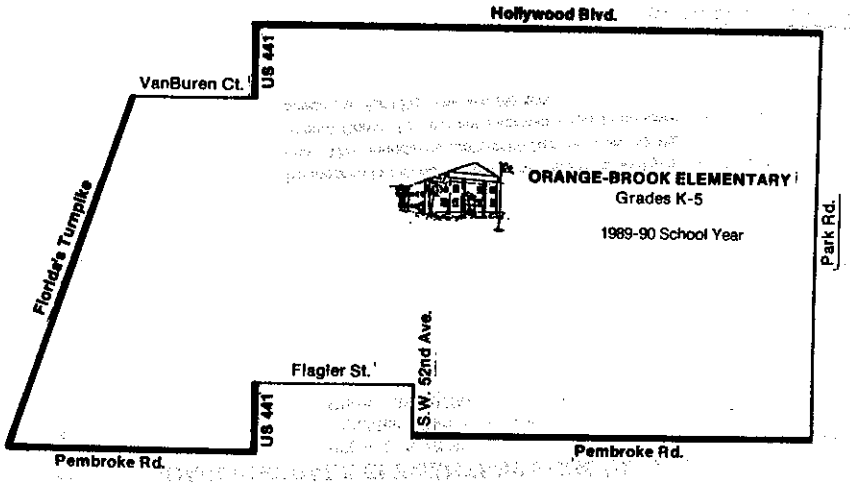

ORIOLE ELEMENTARY SCHOOL

3081 N.W. 39th Street
Lauderdale Lakes
Phone: 497-3930

N

Boundaries in this book are for the 1989-90 school year only. The boundaries are established annually by the School Board. For current information on boundaries please call Pupil Placement at 765-6285.

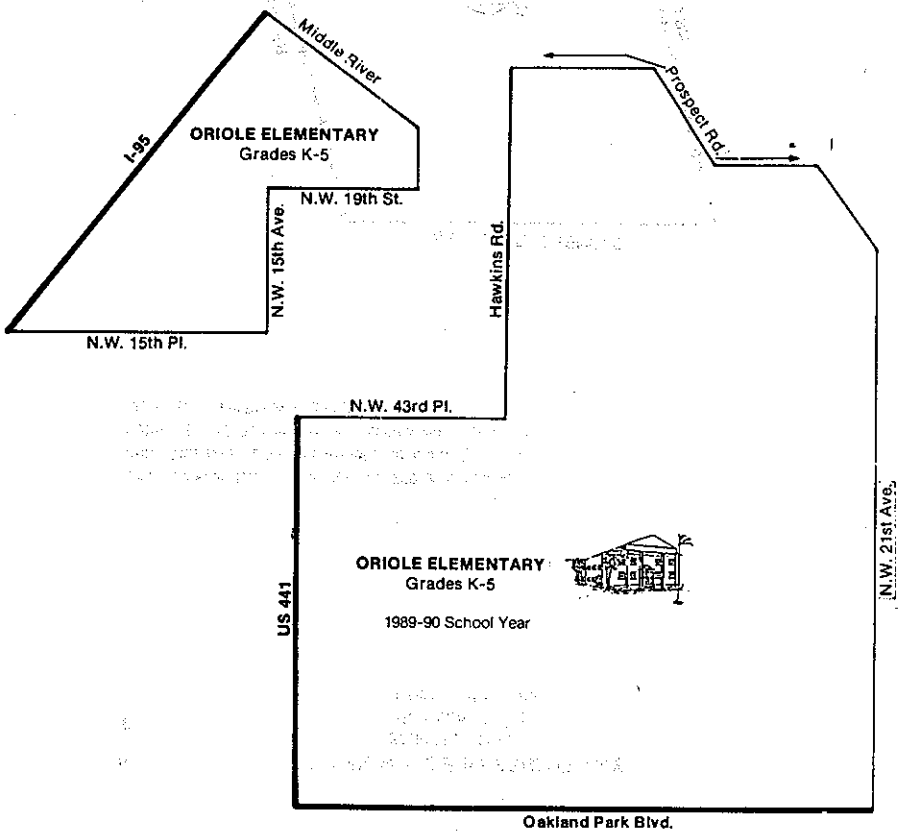

PALMVIEW ELEMENTARY SCHOOL

2601 N.E. 1st Ave.
Pompano Beach
Phone: 786-3788

N

MAP INCORPORATING
PROPOSED BOUNDARY CHANGES
FOR 1989-90

Boundaries in this book are for the 1989-90 school year only. The boundaries are established annually by the School Board. For current information on boundaries please call pupil placement at 765-6285.

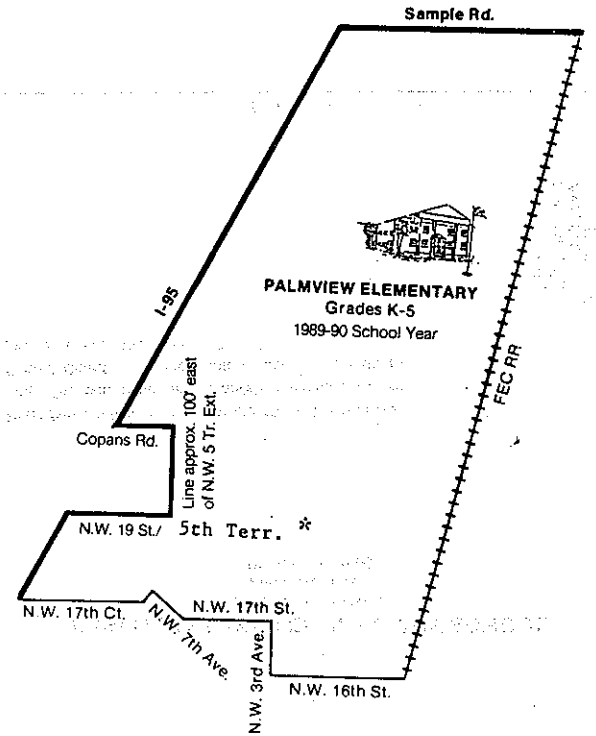

* Scriveners' Error
Corrected 3-9-89

N

PARK RIDGE ELEMENTARY

5200 N.E. 9th Ave.
Pompano Beach
Phone: 481-5785

Boundaries in this book are for the 1989-90 school year only. The boundaries are established annually by the School Board. For current information on boundaries please call Pupil Placement at 765-6285.

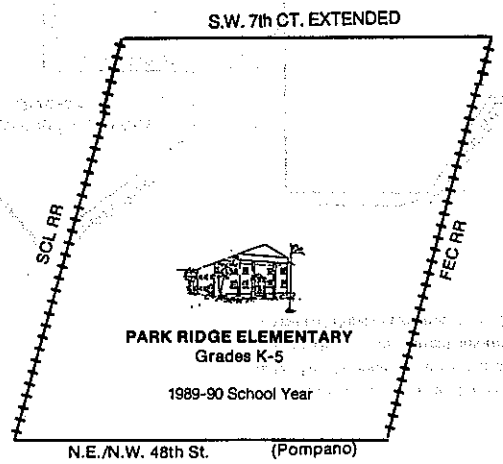

N

PASADENA LAKES ELEMENTARY SCHOOL

8801 Pasadena Blvd.
Pembroke Pines
Phone: 437-1900

Boundaries in this book are for the 1989-90 school year only. The boundaries are established annually by the School Board. For current information on boundaries please call Pupil Placement at 765-6285.

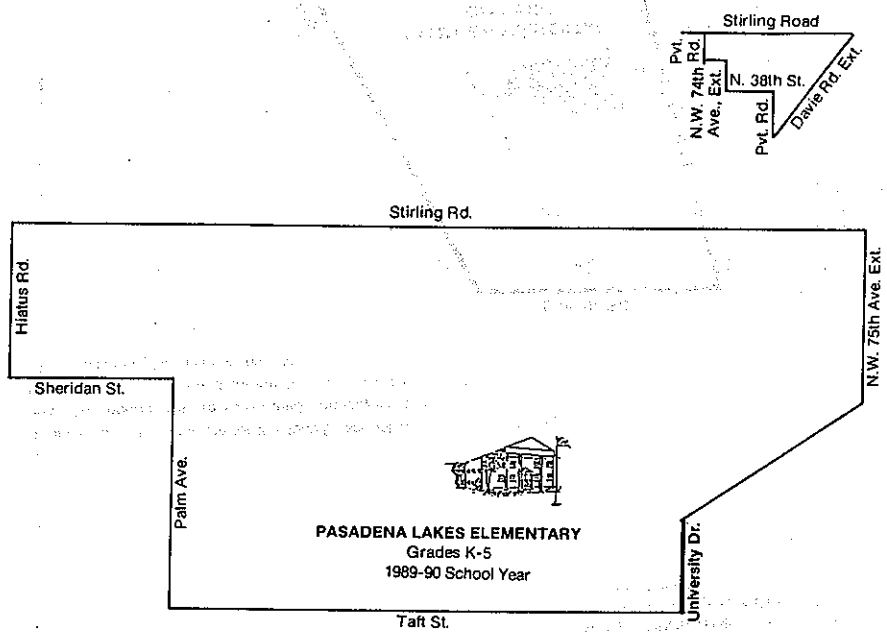

PEMBROKE LAKES ELEMENTARY SCHOOL

11251 N.W. Taft St.
Pembroke Lakes
Phone: 437-1940

MAP INCORPORATING
PROPOSED BOUNDARY CHANGES
FOR 1989-90

Boundaries in this book are for the 1989-90 school year only. The boundaries are established annually by the School Board. For current information on boundaries please call pupil placement at 765-6285.

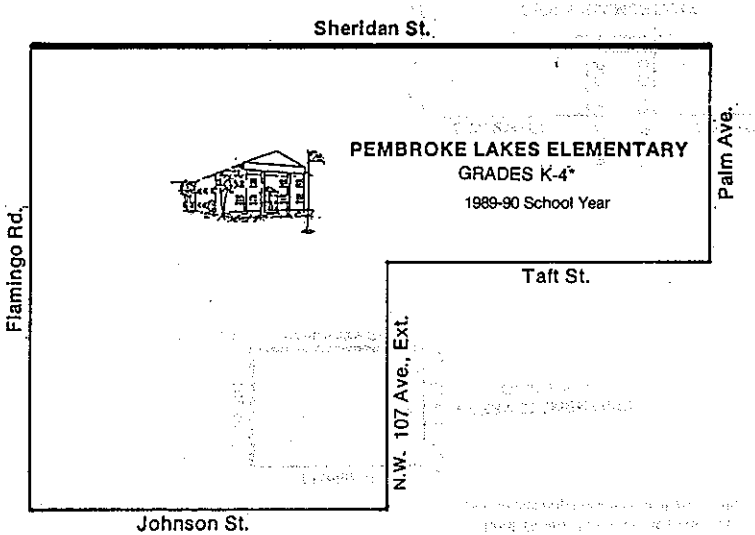

* Fifth graders attend the Walter C. Young Human Resource Center in the 1989-90 School Year.

PEMBROKE PINES ELEMENTARY SCHOOL

6700 S.W. 9th St
Pembroke Pines
Phone: 985-2860

MAP INCORPORATING
PROPOSED BOUNDARY CHANGES
FOR 1989-90

Boundaries in this book are for the 1989-90 school year only. The boundaries are established annually by the School Board. For current information on boundaries please call pupil placement at 765-6285.

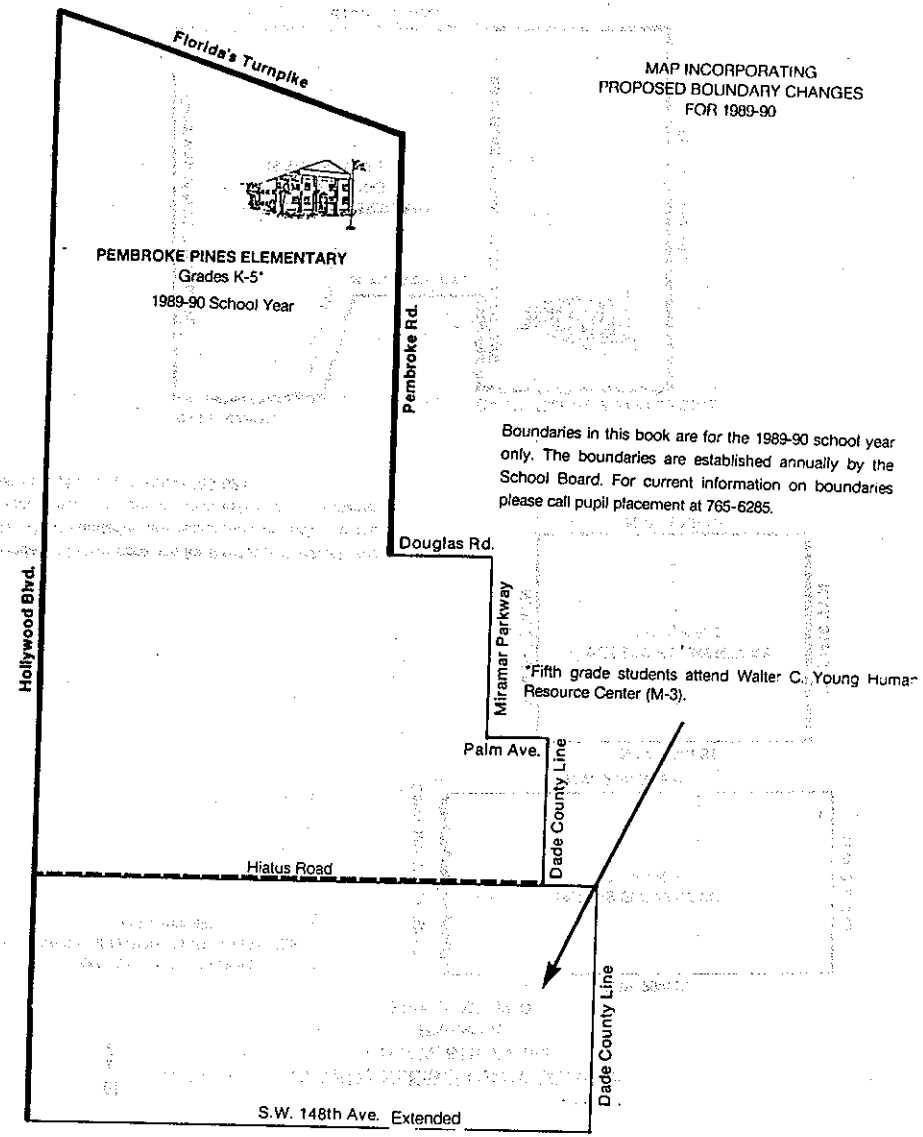

N

PERRY ELEMENTARY SCHOOL

6850 S.W. 34th St
Miramar
Phone: 985-5444

Boundaries in this book are for the 1989-90 school year only. The boundaries are established annually by the School Board. For current information on boundaries please call pupil placement at 765-6285.

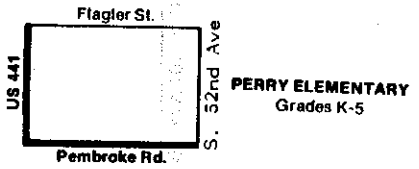

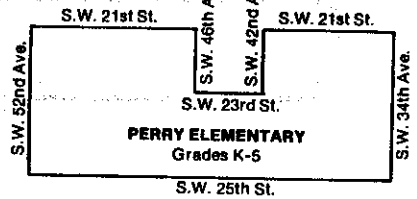

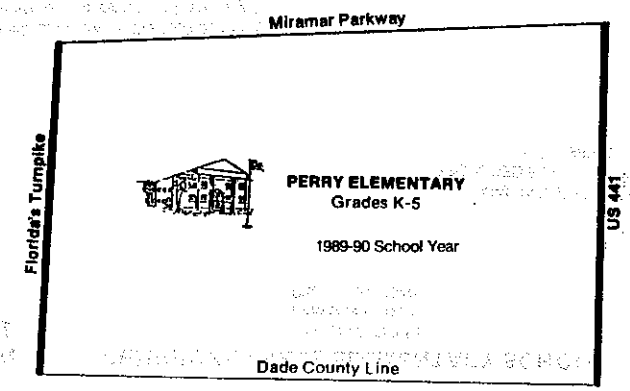

N

PETERS ELEMENTARY SCHOOL

851 N.W. 68th Avenue
Plantation
Phone: 797-4220

MAP INCORPORATING
PROPOSED BOUNDARY CHANGES
FOR 1989-90



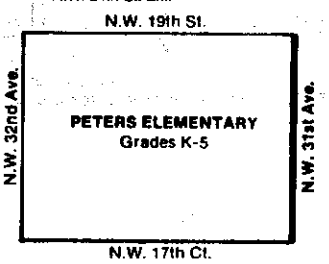

Boundaries in this book are for the 1989-90 school year only. The boundaries are established annually by the School Board. For current information on boundaries please call pupil placement at 765-6285.

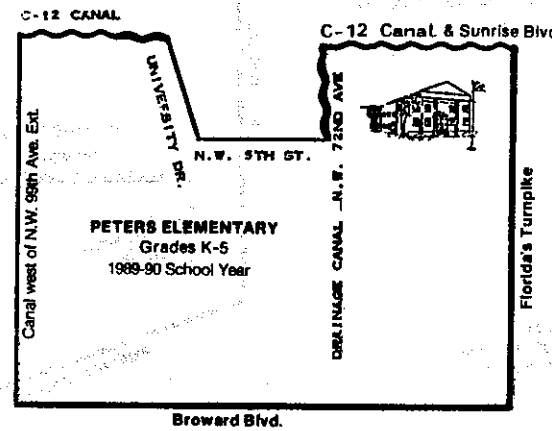

PINES LAKES ELEMENTARY SCHOOL

10400 Johnson St
Pembroke Pines
Phone: 437-1920

MAP INCORPORATING
PROPOSED BOUNDARY CHANGES
FOR 1989-90

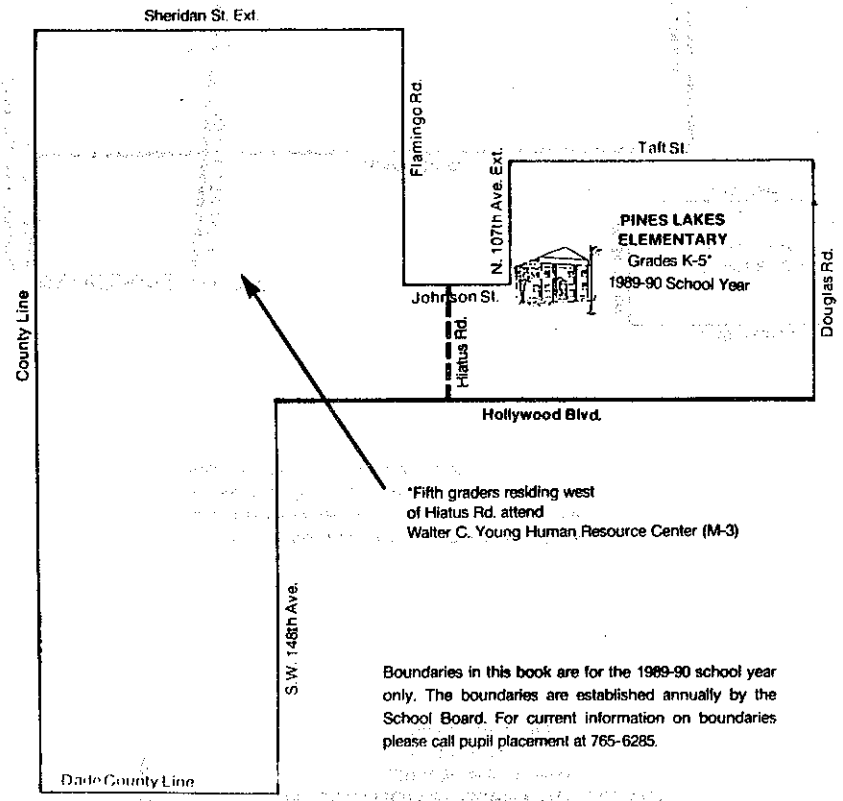

*Fifth graders residing west of Hiatus Rd. attend Walter C. Young Human Resource Center (M-3)

Boundaries in this book are for the 1989-90 school year only. The boundaries are established annually by the School Board. For current information on boundaries please call pupil placement at 765-6285.

K to fourth grade students living on both sides of U.S. 27 from Dade County Line to Sheridan St. will attend Pines Lakes. Grade 5 will attend the Walter C. Young Human Resource Center.

PINEWOOD ELEMENTARY SCHOOL

1600 S.W. 83rd Avenue
North Lauderdale
Phone: 726-7560

Boundaries in this book are for the 1989-90 school year only. The boundaries are established annually by the School Board. For current information on boundaries please call Pupil Placement at 765-6285.

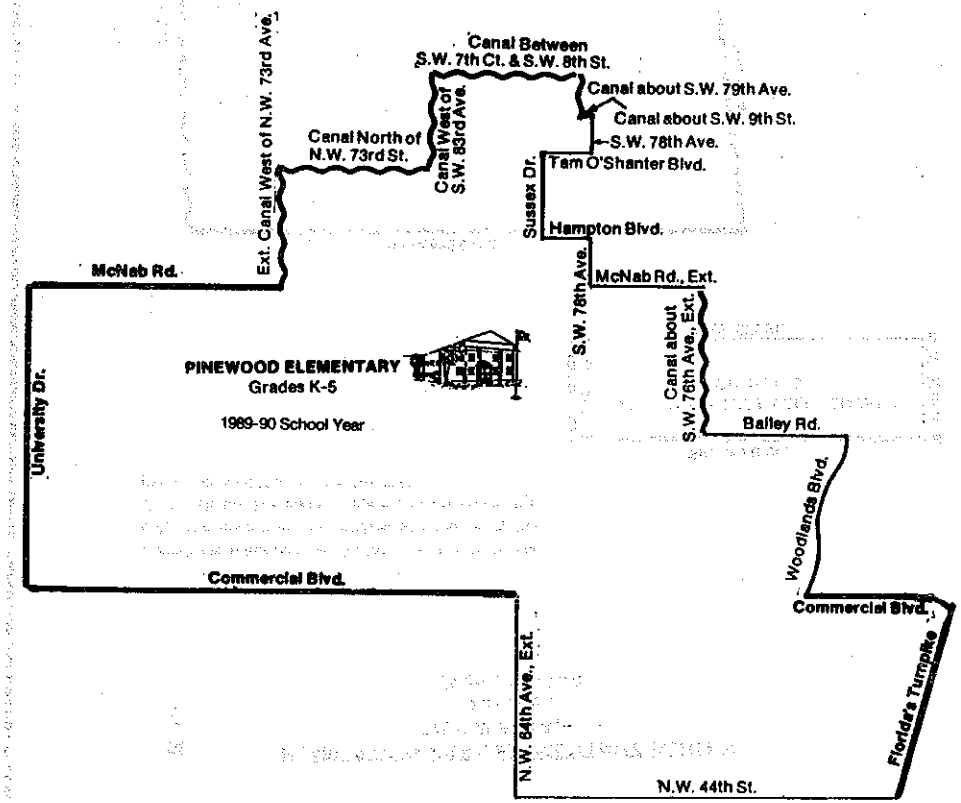

N

PLANTATION ELEMENTARY SCHOOL

301 N.W. 46th Avenue
Plantation
Phone: 797-4290

Boundaries in this book are for the 1989-90 school year only. The boundaries are established annually by the School Board. For current information on boundaries please call Pupil Placement at 765-6285.

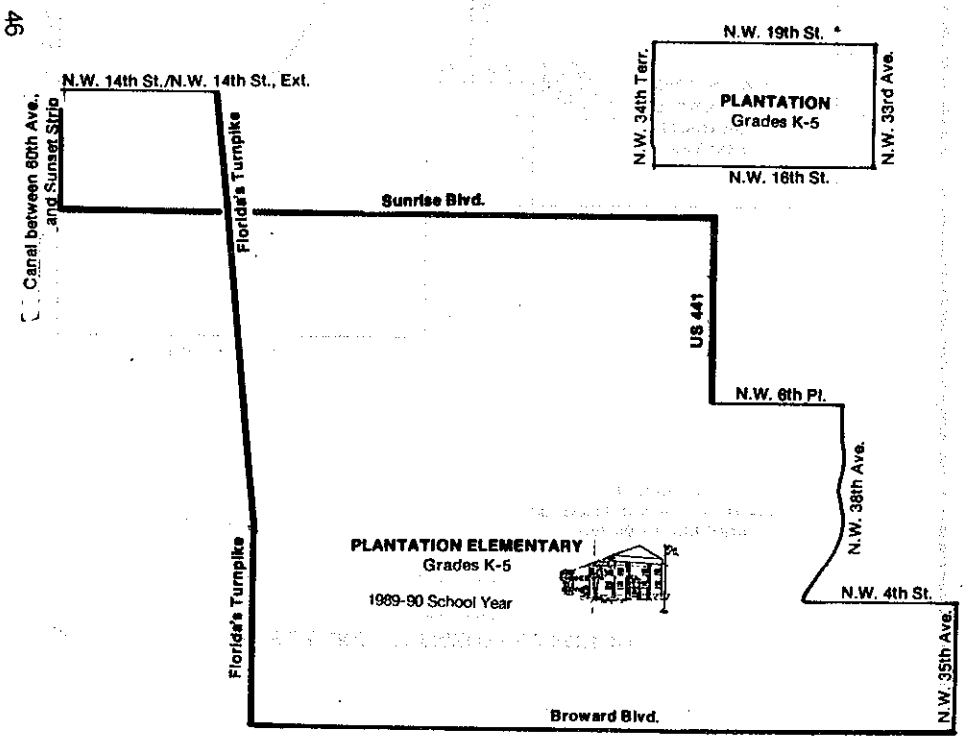

N

PLANTATION PARK ELEMENTARY SCHOOL

875 S.W. 54th Avenue
Plantation
Phone: 797-4320

Boundaries in this book are for the 1989-90 school year only. The boundaries are established annually by the School Board. For current information on boundaries please call Pupil Placement at 765-6285.

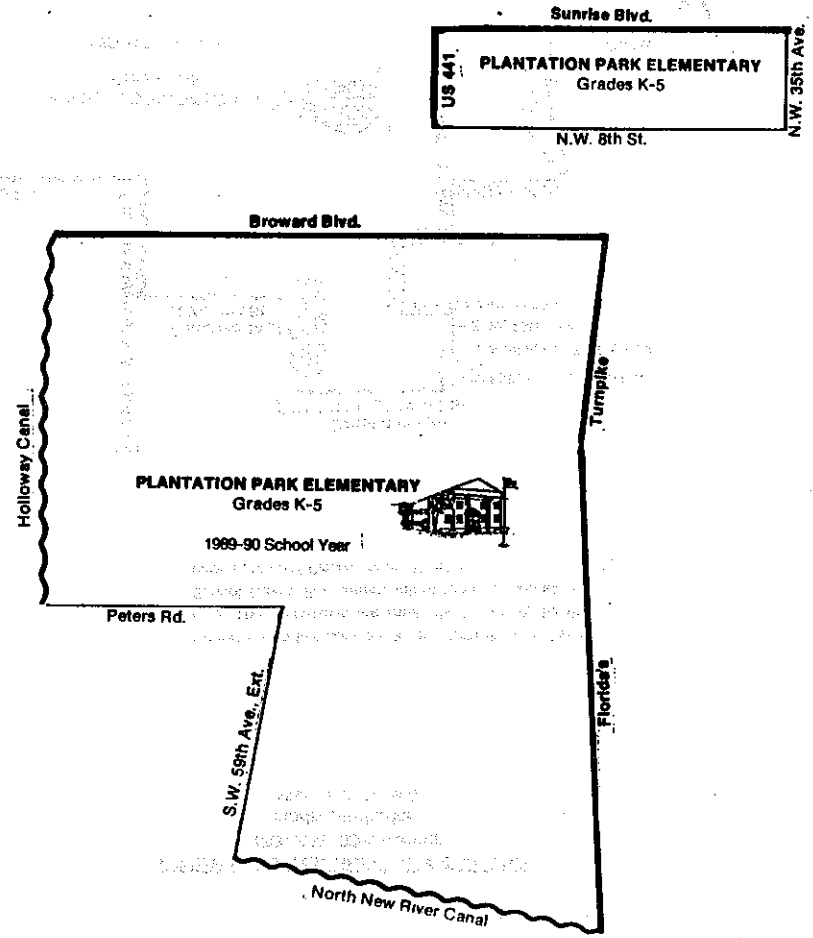

POMPANO BEACH ELEMENTARY SCHOOL

700 N.E. 13th Ave.
Pompano Beach
Phone 786-3700

MAP INCORPORATING
PROPOSED BOUNDARY CHANGES
FOR 1989-90

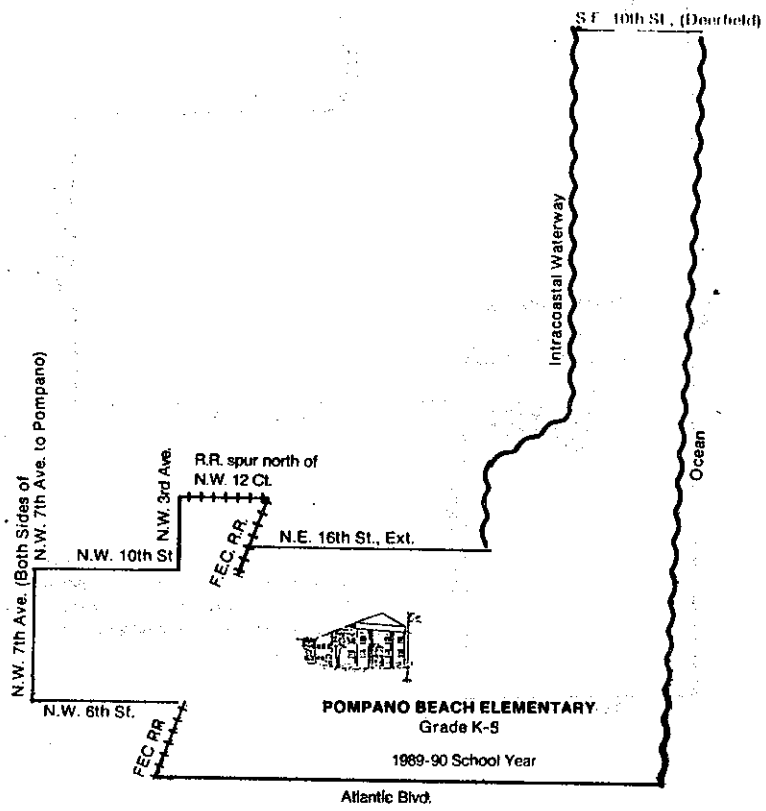

Boundaries in this book are for the 1989-90 school year only. The boundaries are established annually by the School Board. For current information on boundaries please call pupil placement at 765-6285.

RAMBLEWOOD ELEMENTARY

8950 Shadow Wood Blvd.
Coral Springs
Phone: 344-5860

MAP INCORPORATING
PROPOSED BOUNDARY CHANGES
FOR 1989-90

Boundaries in this book are for the 1989-90 school year only. The boundaries are established annually by the School Board. For current information on boundaries please call pupil placement at 765-6285.

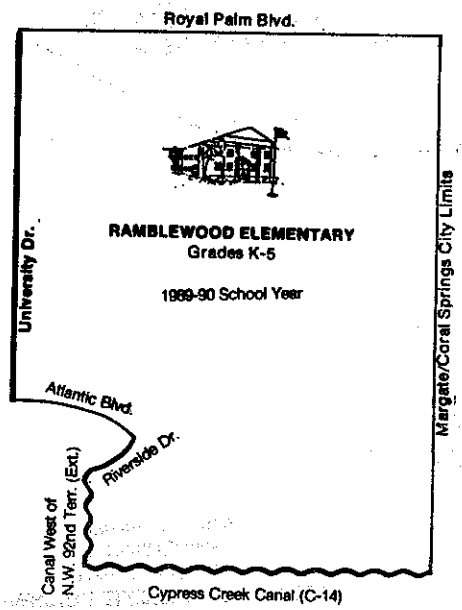

RIVERLAND ELEMENTARY SCHOOL

2600 S.W. 11th Ct.
Fort Lauderdale
Phone: 581-3120

Boundaries in this book are for the 1989-90 school year only. The boundaries are established annually by the School Board. For current information on boundaries please call Pupil Placement at 765-6285.

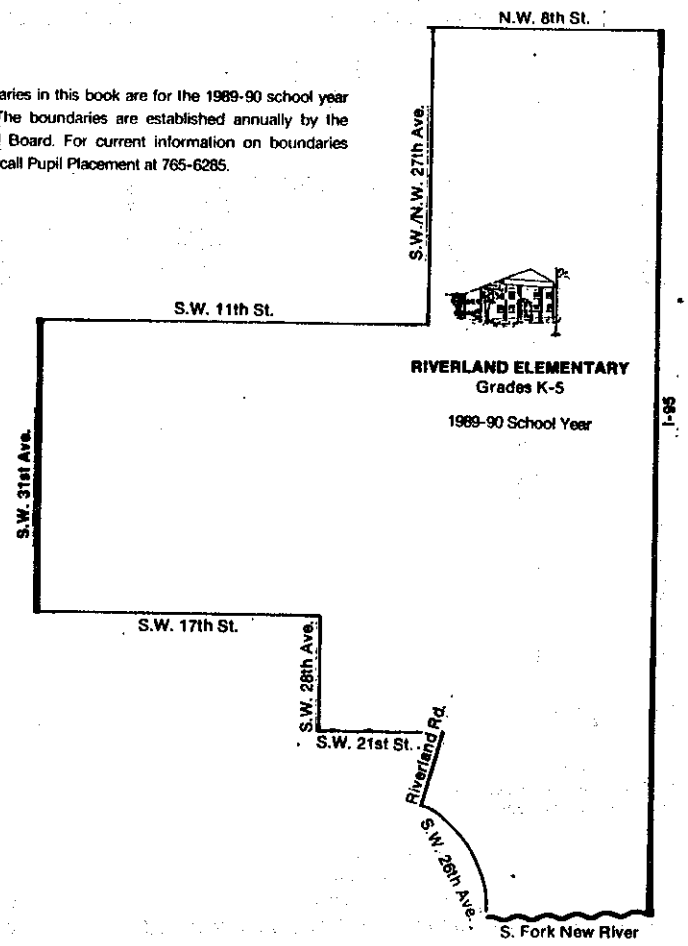

RIVERSIDE ELEMENTARY SCHOOL

11450 Riverside Drive
Coral Springs
Phone: 341-0425

MAP INCORPORATING
PROPOSED BOUNDARY CHANGES
FOR 1989-90

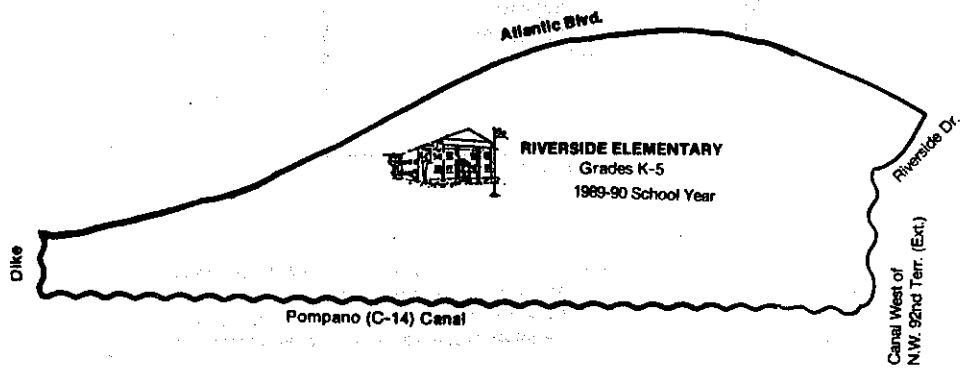

Boundaries in this book are for the 1989-90 school year only. The boundaries are established annually by the School Board. For current information on boundaries please call pupil placement at 765-6285.

ROCK ISLAND ELEMENTARY SCHOOL

2301 N.W. 26th Street
Fort Lauderdale
Phone: 731-1345

Boundaries in this book are for the 1989-90 school year only. The boundaries are established annually by the School Board. For current information on boundaries please call Pupil Placement at 765-6285.

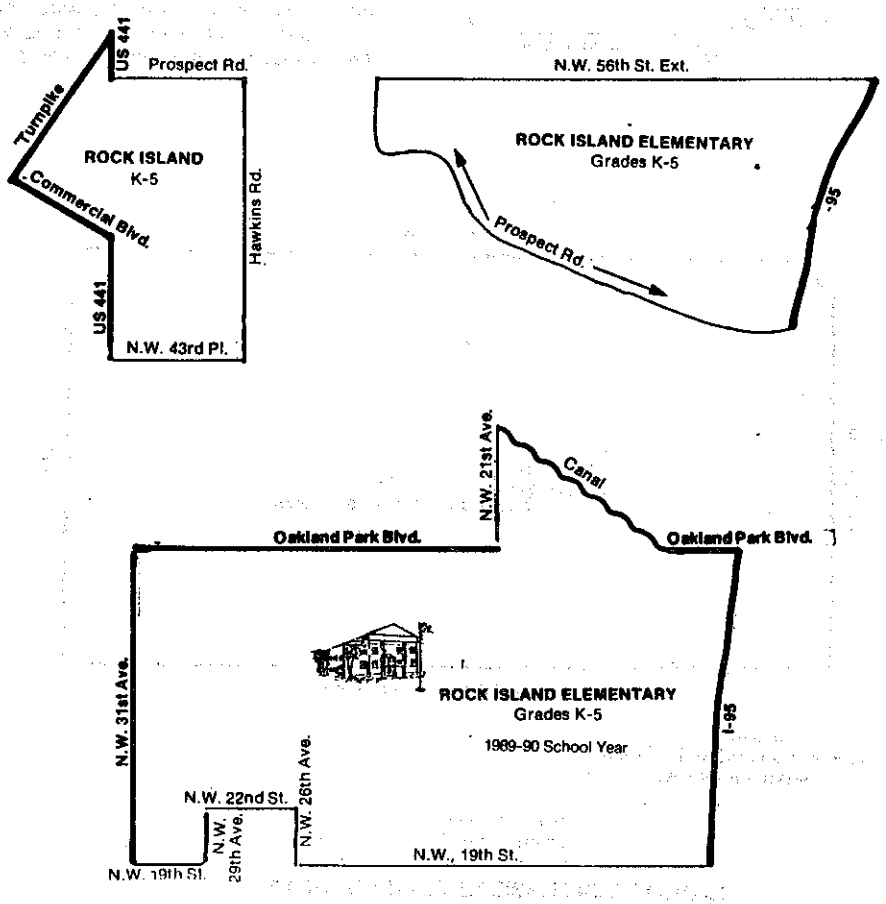

ROYAL PALM ELEMENTARY SCHOOL

1951 N.W. 56th Avenue
Lauderhill
Phone: 497-3840

Boundaries in this book are for the 1989-90 school year only. The boundaries are established annually by the School Board. For current information on boundaries please call Pupil Placement at 765-6285.



SANDERS PARK ELEMENTARY SCHOOL

800 N.W. 16th St.
Pompano Beach
Phone: 786-4760

MAP INCORPORATING
PROPOSED BOUNDARY CHANGES
FOR 1989-90

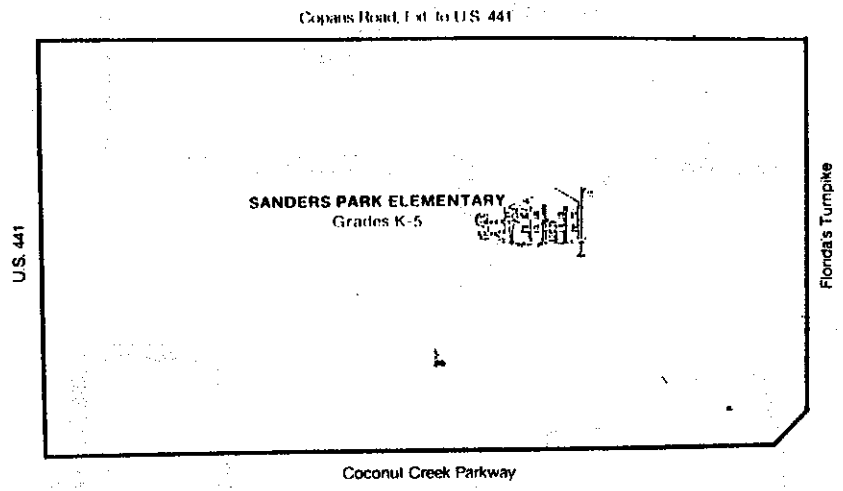

Boundaries in this book are for the 1989-90 school year only. The boundaries are established annually by the School Board. For current information on boundaries please call pupil placement at 765-6285.

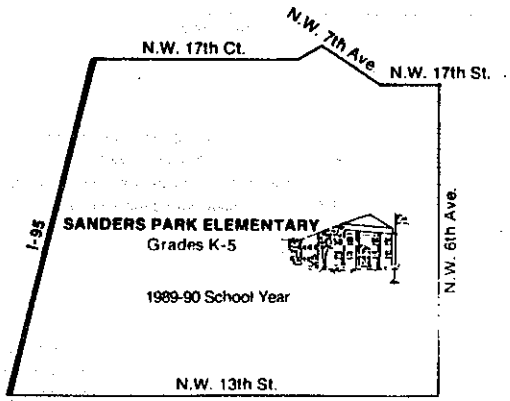

SANDPIPER ELEMENTARY SCHOOL

3700 Hialus Rd.
Sunrise, Fl. 33321
Phone: 748-8441

Boundaries in this book are for the 1989-90 school year only. The boundaries are established annually by the School Board. For current information on boundaries please call Pupil Placement at 765-6285.

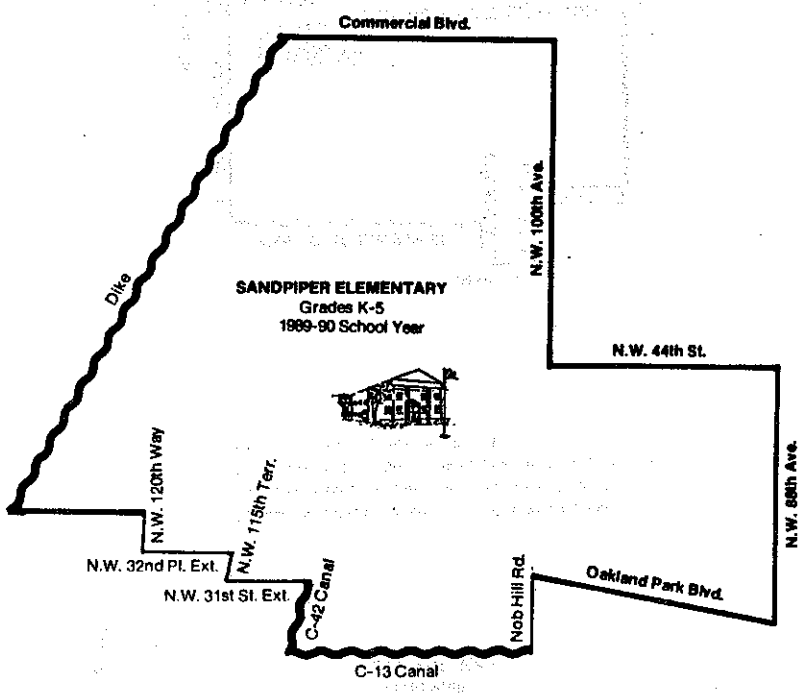

N

SHERIDAN HILLS ELEMENTARY SCHOOL

5001 Thomas Street
Hollywood
Phone: 985-3040

Boundaries in this book are for the 1989-90 school year only. The boundaries are established annually by the School Board. For current information on boundaries please call Pupil Placement at 765-6285.

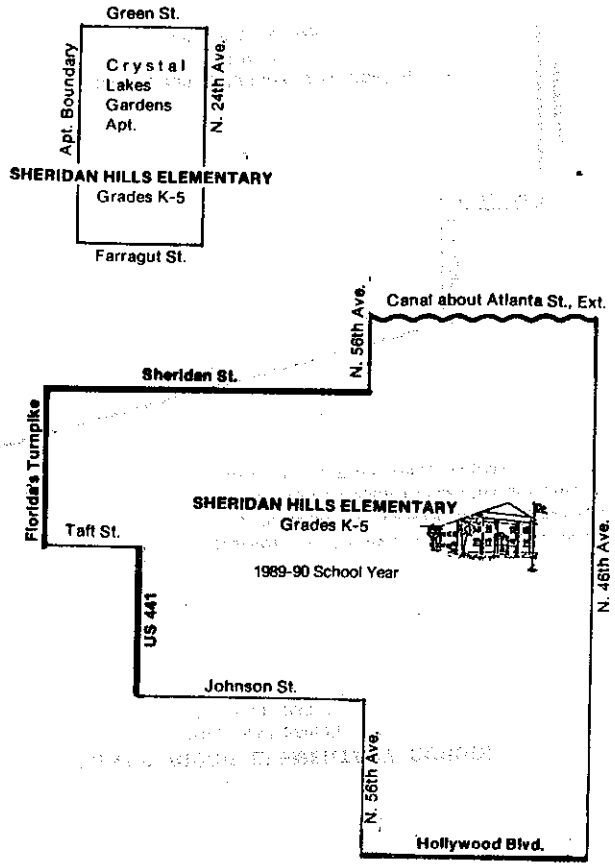

N

SHERIDAN PARK ELEMENTARY SCHOOL

2310 N. 70th Terrace
Hollywood
Phone: 985-2980

Boundaries in this book are for the 1989-90 school year only. The boundaries are established annually by the School Board. For current information on boundaries please call Pupil Placement at 765-6285.

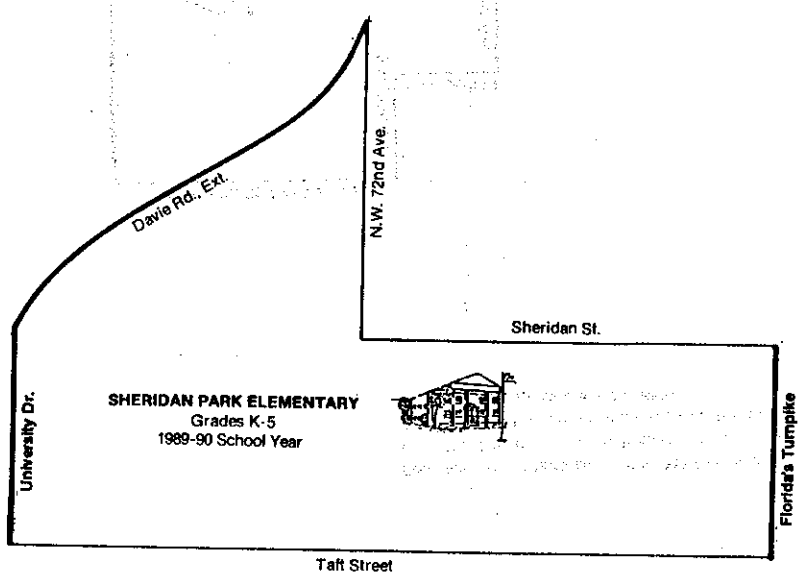

N

SILVER RIDGE ELEMENTARY SCHOOL

9100 S.W. 36th St.
Davie, Fl. 33328

Boundaries in this book are for the 1988-89 school year only. The boundaries are established annually by the School Board. For current information on boundaries please call Pupil Placement at 765-6285

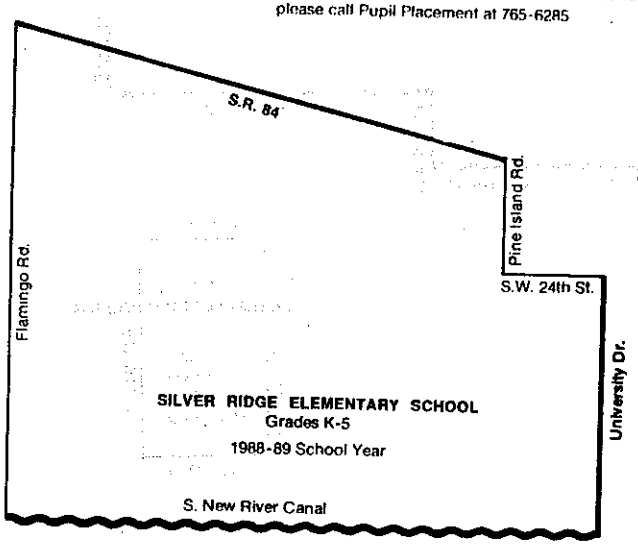

N

STIRLING ELEMENTARY SCHOOL

5500 Stirling Road
Hollywood
Phone 985-2900

Boundaries in this book are for the 1989-90 school year only. The boundaries are established annually by the School Board. For current information on boundaries please call Pupil Placement at 765-6285.

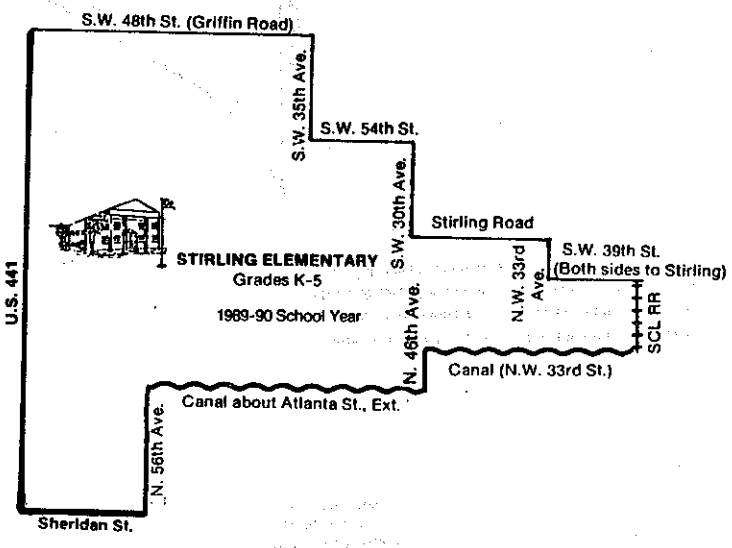

N

SUNLAND PARK ELEMENTARY SCHOOL

919 N.W. 13th Ave.
Fort Lauderdale
Phone: 765-6890

Boundaries in this book are for the 1989-90 school year only. The boundaries are established annually by the School Board. For current information on boundaries please call Pupil Placement at 765-6285.

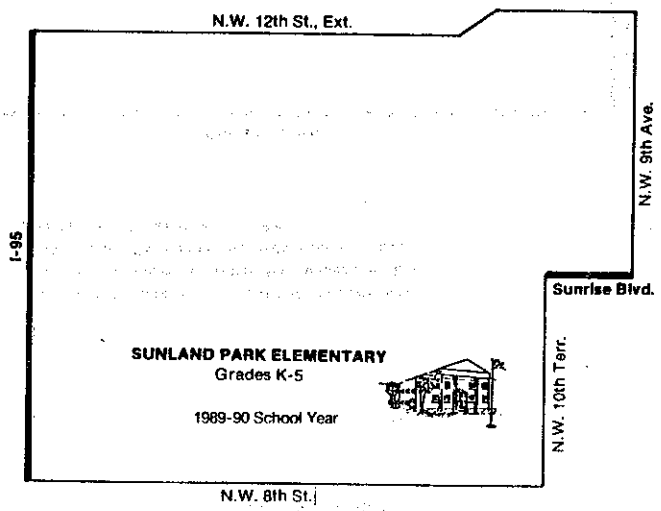

N

SUNSHINE ELEMENTARY SCHOOL

7737 W. LaSalle Boulevard
Miramar
Phone: 985-5200

Boundaries in this book are for the 1989-90 school year only. The boundaries are established annually by the School Board. For current information on boundaries please call Pupil Placement at 765-6285.

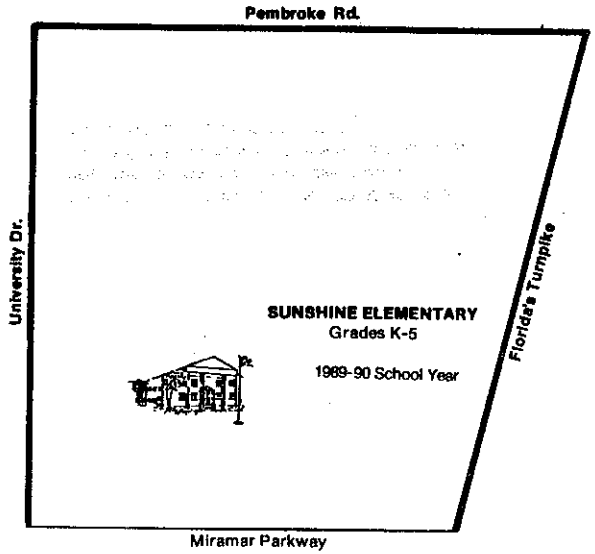

N

TAMARAC ELEMENTARY

7601 N. University Dr.
Tamarac
Phone: 726-7520

Boundaries in this book are for the 1989-90 school year only. The boundaries are established annually by the School Board. For current information on boundaries please call Pupil Placement at 765-6285.

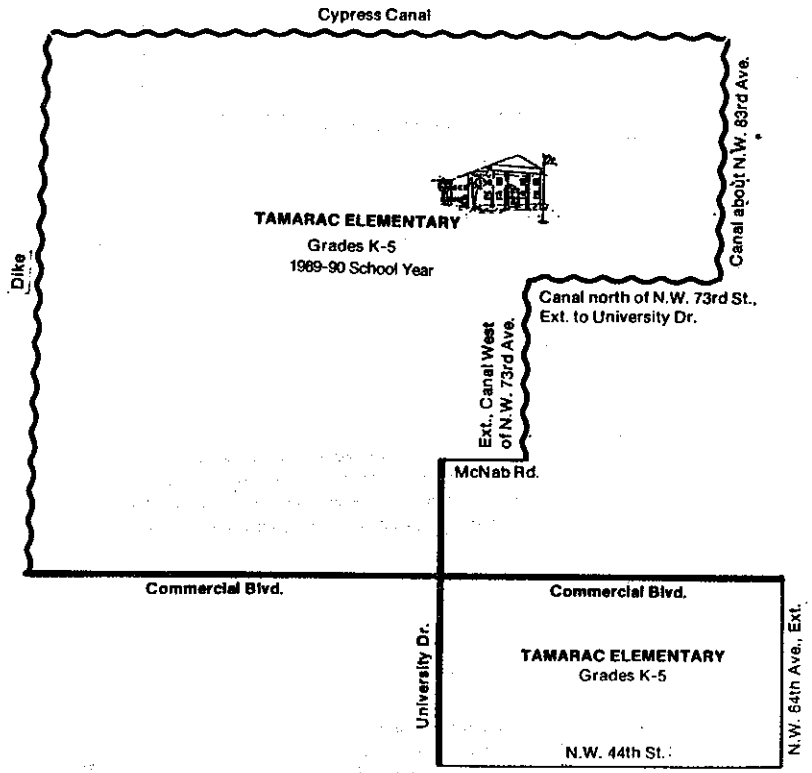

N

TEDDER ELEMENTARY SCHOOL

4157 N.E. 1st Terr.
Pompano Beach
Phone: 786-3740

Boundaries in this book are for the 1989-90 school year only. The boundaries are established annually by the School Board. For current information on boundaries please call Pupil Placement at 765-6285.

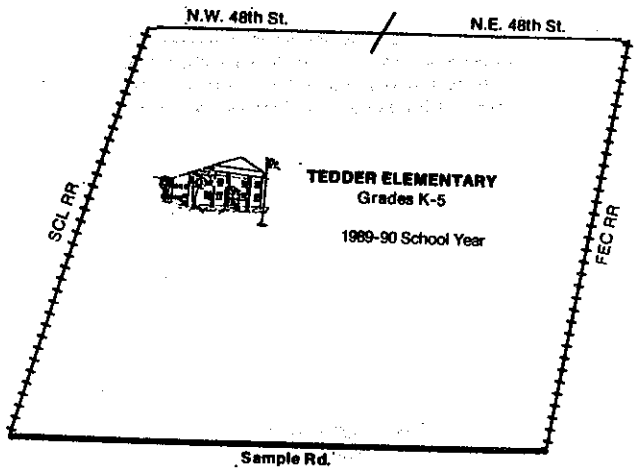

TROPICAL ELEMENTARY SCHOOL

1500 S.W. 66th Avenue
Plantation
Phone: 797-4330

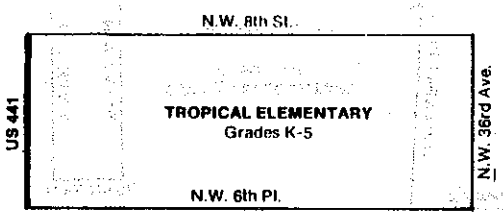

Boundaries in this book are for the 1989-90 school year only. The boundaries are established annually by the School Board. For current information on boundaries please call Pupil Placement at 765-6285.

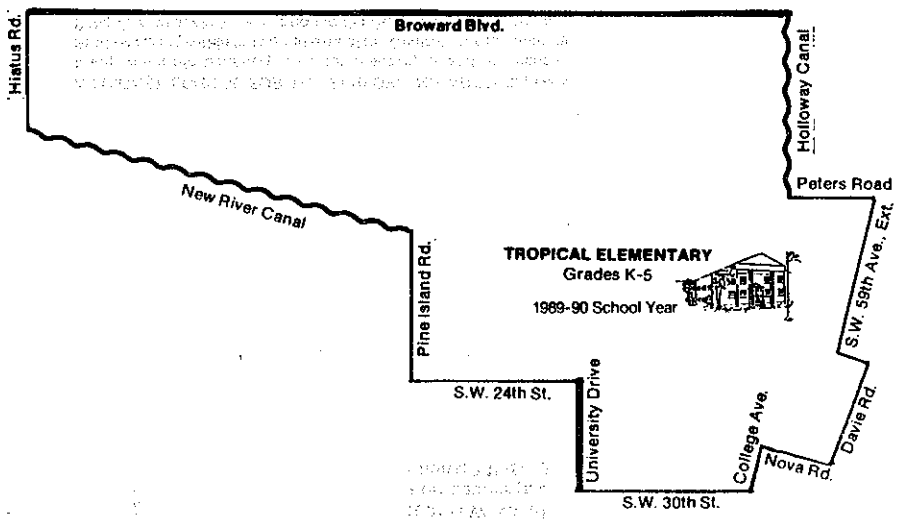

VILLAGE ELEMENTARY SCHOOL

2100 N.W. 70th Avenue
Sunrise
Phone: 572-1200

MAP INCORPORATING
PROPOSED BOUNDARY CHANGES
FOR 1989-90

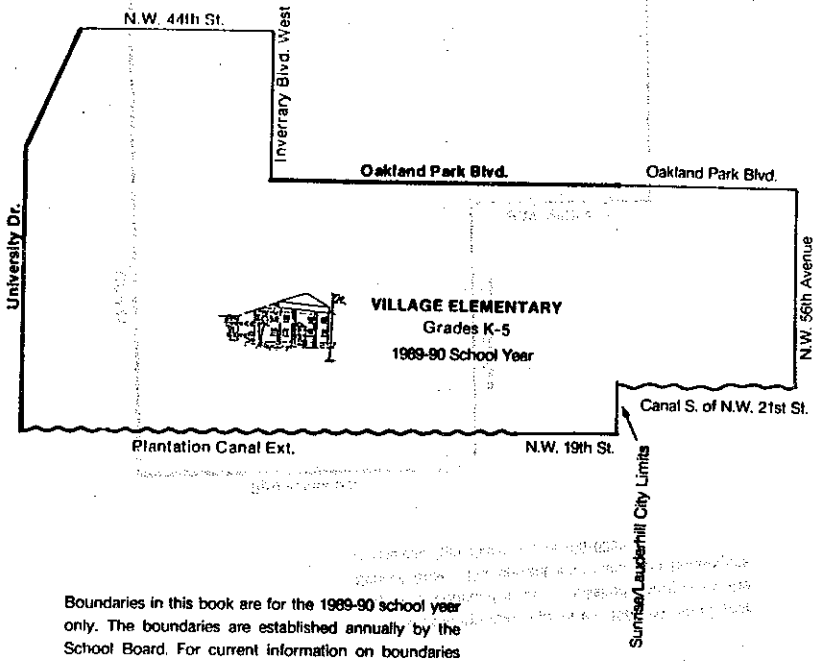

Boundaries in this book are for the 1989-90 school year only. The boundaries are established annually by the School Board. For current information on boundaries please call pupil placement at 765-6285.

N

WALKER ELEMENTARY SCHOOL

1001 N.W. 4th St.
Fort Lauderdale
Phone: 765-6878

A MAGNET SCHOOL FOR THE PERFORMING ARTS: Students living within the boundary area automatically attend this school. Students living within the boundaries of the Central Area Elementary Schools may apply for admission to the Performing Arts Program.

Boundaries in this book are for the 1989-90 school year only. The boundaries are established annually by the School Board. For current information on boundaries please call Pupil Placement at 765-6285.

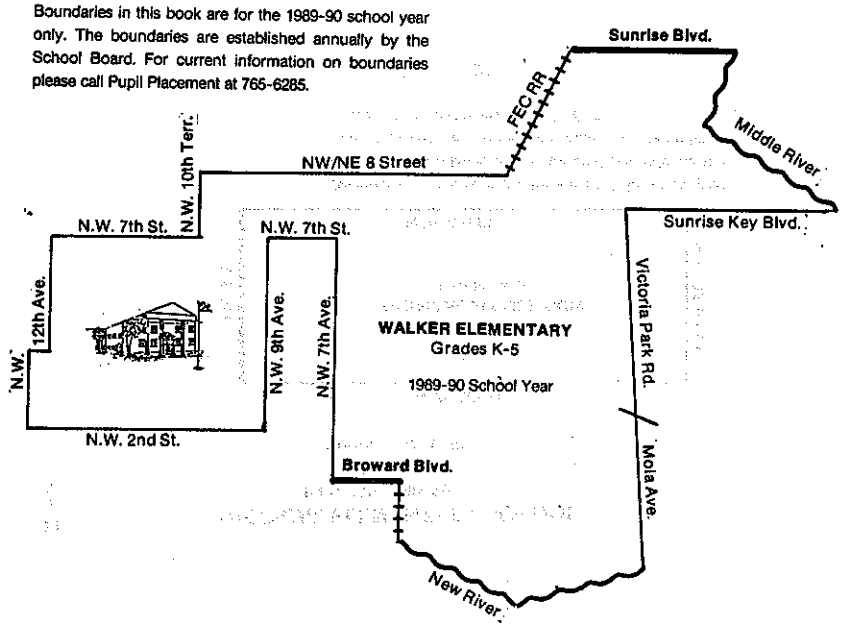

N

WATKINS ELEMENTARY SCHOOL

3601 S.W. 56th Avenue
Hollywood
Phone: 985-2960

Boundaries in this book are for the 1989-90 school year only. The boundaries are established annually by the School Board. For current information on boundaries please call Pupil Placement at 765-6285.

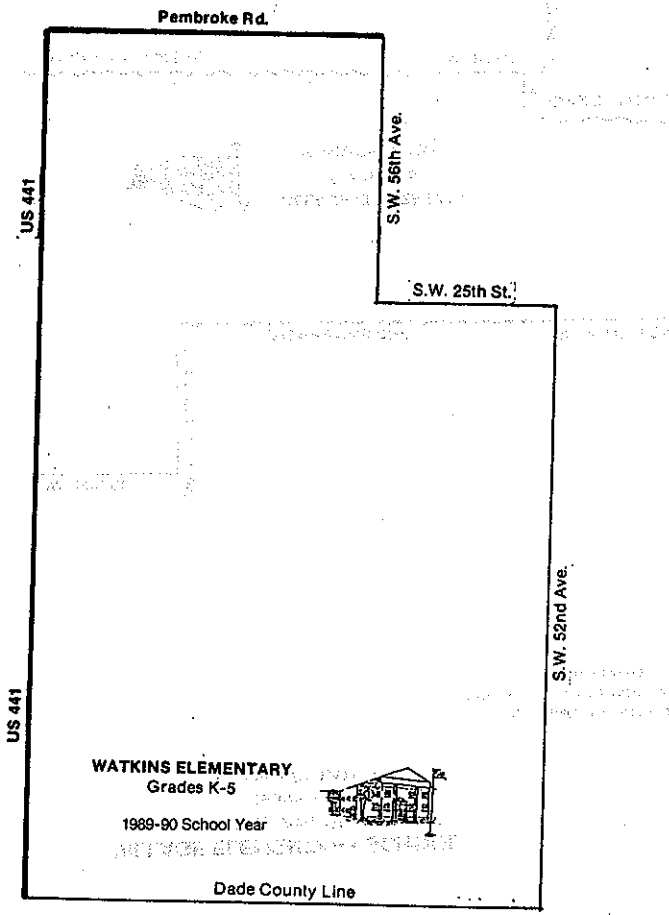

N

WESTCHESTER ELEMENTARY SCHOOL

12405 Royal Palm Blvd.
Coral Springs
Phone: 344-2380

MAP INCORPORATING
PROPOSED BOUNDARY CHANGES
FOR 1989-90

Boundaries in this book are for the 1989-90 school year only. The boundaries are established annually by the School Board. For current information on boundaries please call pupil placement at 765-6285.

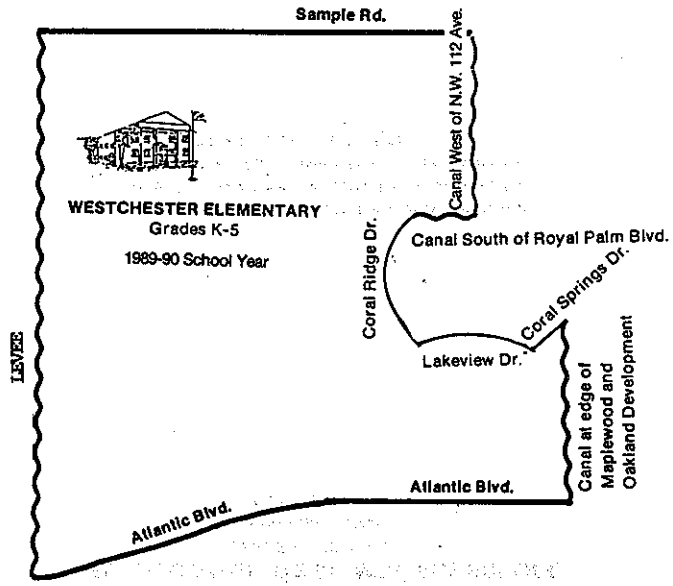

N

WEST HOLLYWOOD ELEMENTARY SCHOOL

6301 Hollywood Boulevard
Hollywood
Phone: 985-2800

Boundaries in this book are for the 1989-90 school year only. The boundaries are established annually by the School Board. For current information on boundaries please call Pupil Placement at 765-6285.

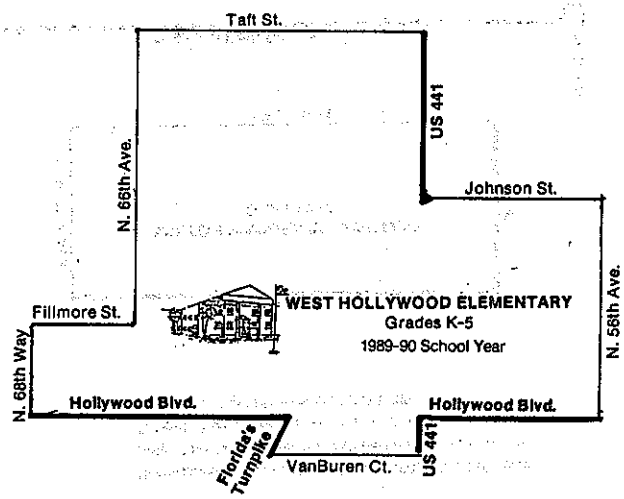

N

WESTWOOD HEIGHTS ELEMENTARY SCHOOL

2861 S.W. 9th Street
Fort Lauderdale
Phone: 797-4340

Boundaries in this book are for the 1989-90 school year only. The boundaries are established annually by the School Board. For current information on boundaries please call Pupil Placement at 765-6285.

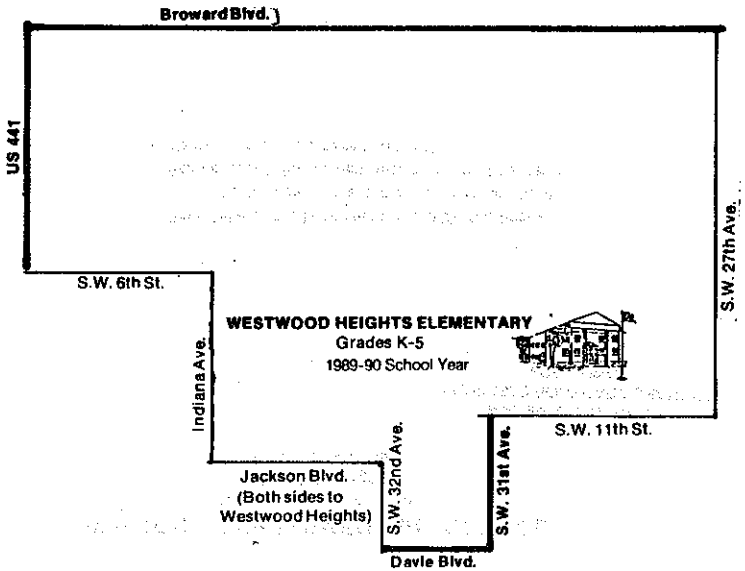

N

WILTON MANORS ELEMENTARY SCHOOL

2401 N.E. 3rd Avenue
Wilton Manors
Phone: 390-0700

Boundaries in this book are for the 1989-90 school year only. The boundaries are established annually by the School Board. For current information on boundaries please call Pupil Placement at 765-6285.

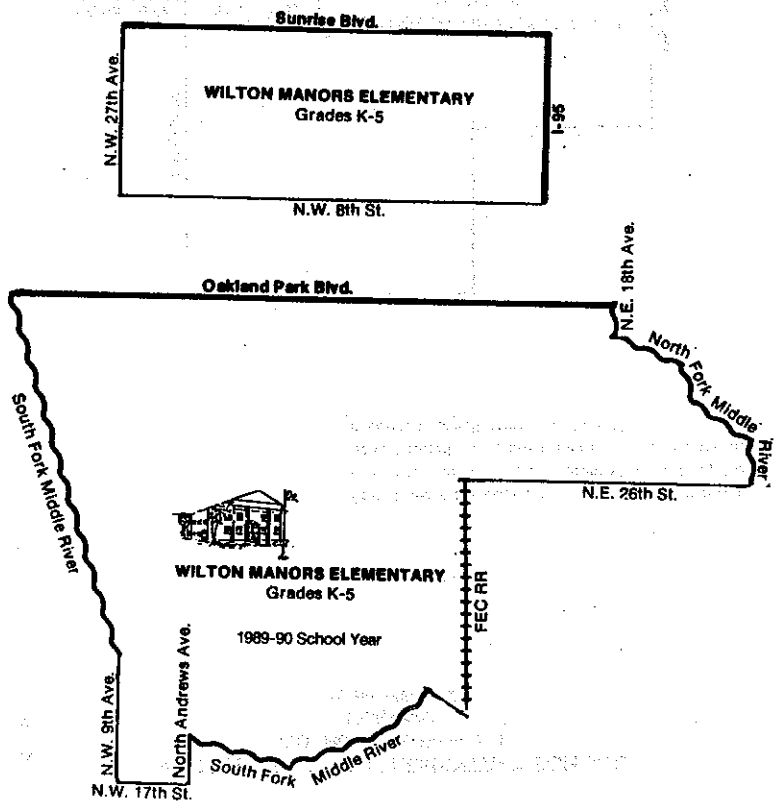

PROPOSED ATTENDANCE AREAS FOR MIDDLE SCHOOLS 1989-90

N ←

APOLLO MIDDLE SCHOOL

6800 Arthur St.
Hollywood
Phone: 985-3000

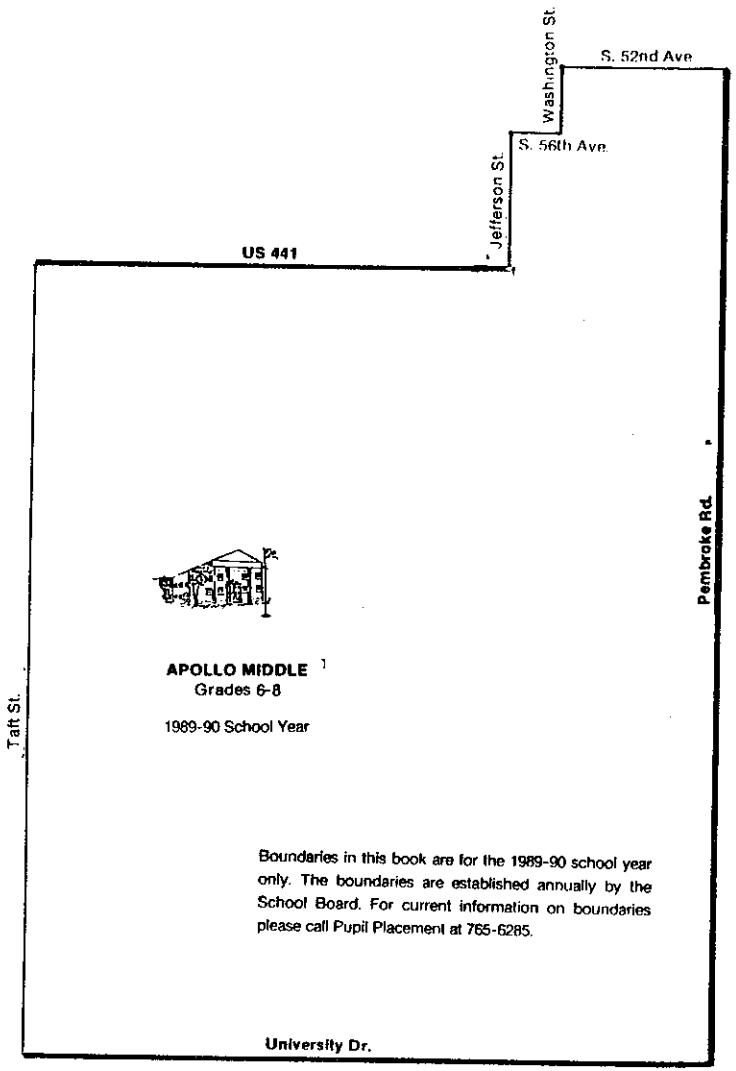

N ←

ATTUCKS MIDDLE SCHOOL

3500 N. 22 Ave.
Hollywood
Phone: 926-1985

Boundaries in this book are for the 1989-90 school year only. The boundaries are established annually by the School Board. For current information on boundaries please call Pupil Placement at 765-6285.

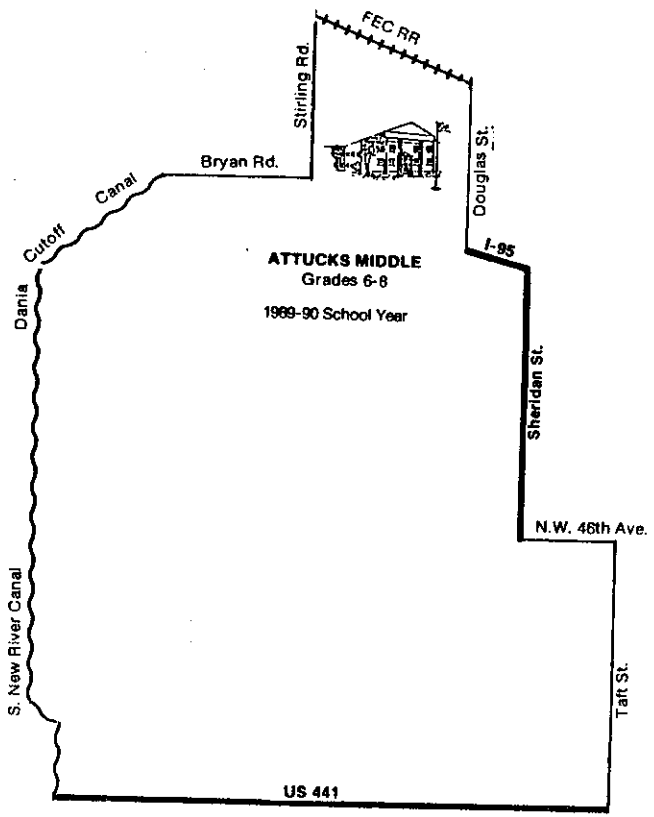

N

BAIR MIDDLE SCHOOL

9100 N.W. 21st Manor
Sunrise
Phone 741-2340

MAP INCORPORATING
PROPOSED BOUNDARY CHANGES
FOR 1989-90

Boundaries in this book are for the 1989-90 school year only. The boundaries are established annually by the School Board. For current information on boundaries please call pupil placement at 765-6285.

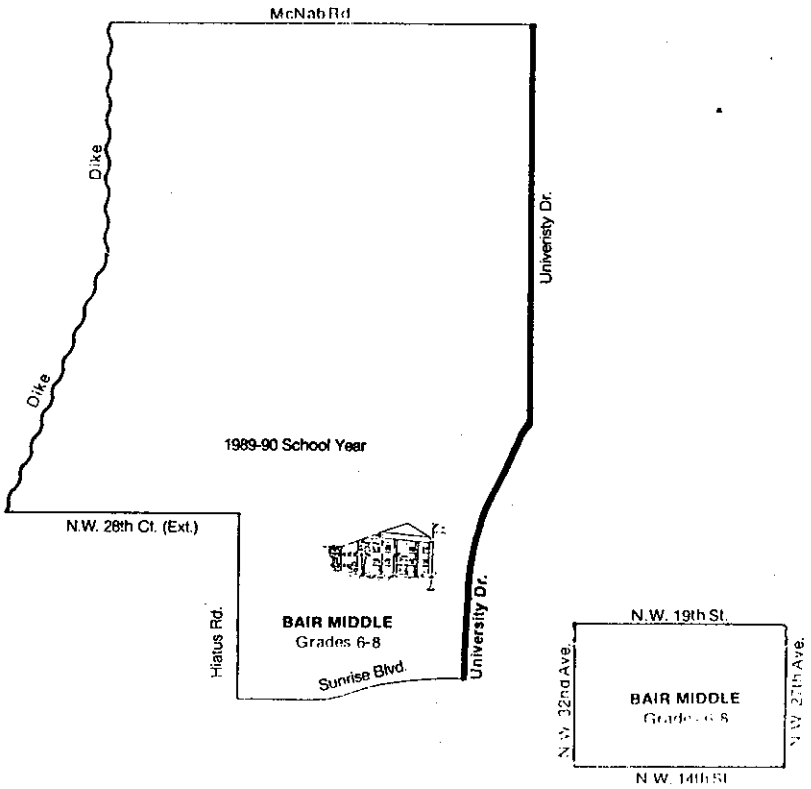

N

CORAL SPRINGS MIDDLE SCHOOL

10300 Wiles Rd
Coral Springs
Phone 344-5500

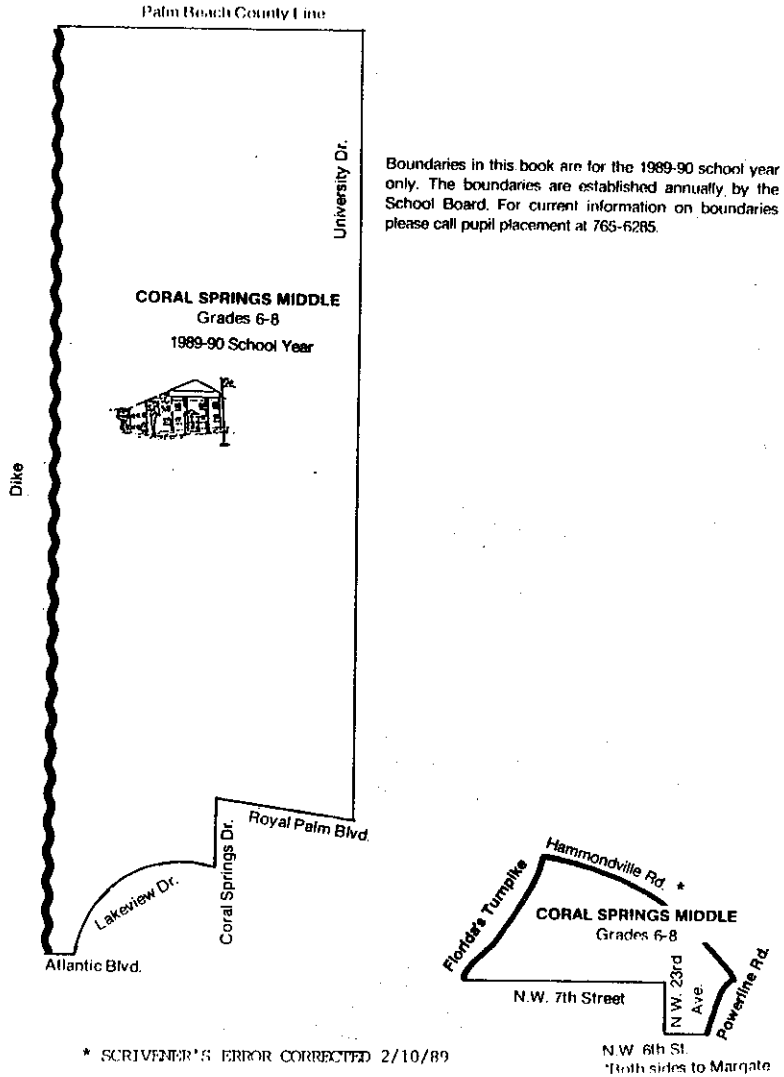

Boundaries in this book are for the 1989-90 school year only. The boundaries are established annually by the School Board. For current information on boundaries please call pupil placement at 765-6285.

* SCRIVENER'S ERROR CORRECTED 2/10/89

N

CRYSTAL LAKE MIDDLE SCHOOL

3551 N.E. 3rd Ave.
Pompano Beach
Phone: 786-3550

Boundaries in this book are for the 1989-90 school year only. The boundaries are established annually by the School Board. For current information on boundaries please call Pupil Placement at 765-6285.

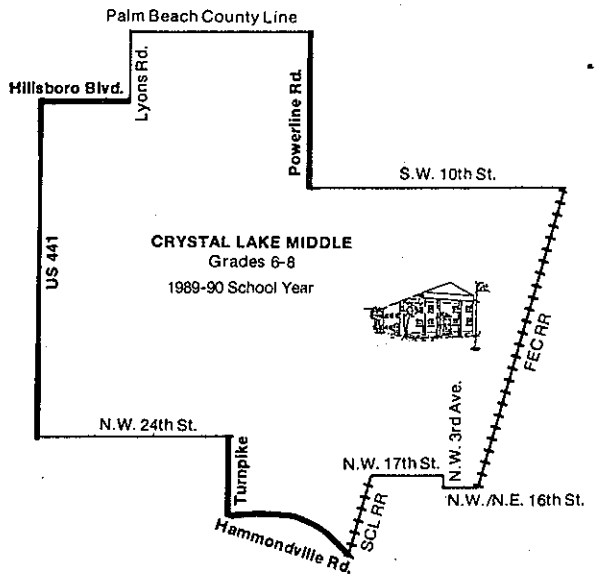

A MAGNET SCHOOL for SCIENCE/PRE-ENGINEERING and INTERNATIONAL STUDIES. Incoming ninth graders in the north area may apply for admission to these programs beginning in the 1989-90 school year.

N

DEERFIELD BEACH MIDDLE SCHOOL

701 S.E. 6th Ave.
Deerfield Beach
Phone: 481-5700

Boundaries in this book are for the 1989-90 school year only. The boundaries are established annually by the School Board. For current information on boundaries please call Pupil Placement at 765-6285.

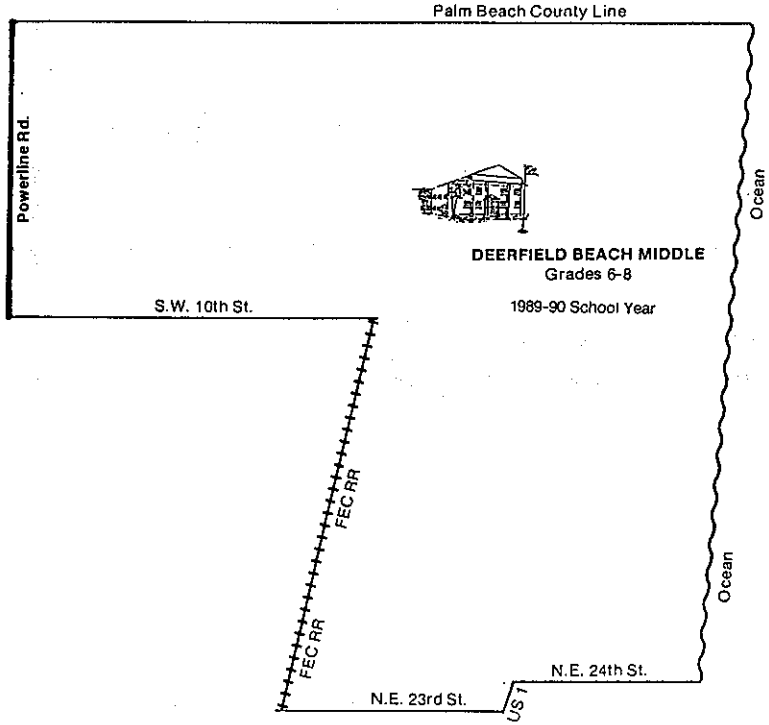

N

DRIFTWOOD MIDDLE SCHOOL

2751 N. 70th Terrace
Hollywood
Phone 985-3100

MAP INCORPORATING
PROPOSED BOUNDARY CHANGES
FOR 1989-90

Boundaries in this book are for the 1989-90 school year only. The boundaries are established annually by the School Board. For current information on boundaries please call pupil placement at 765-6285.

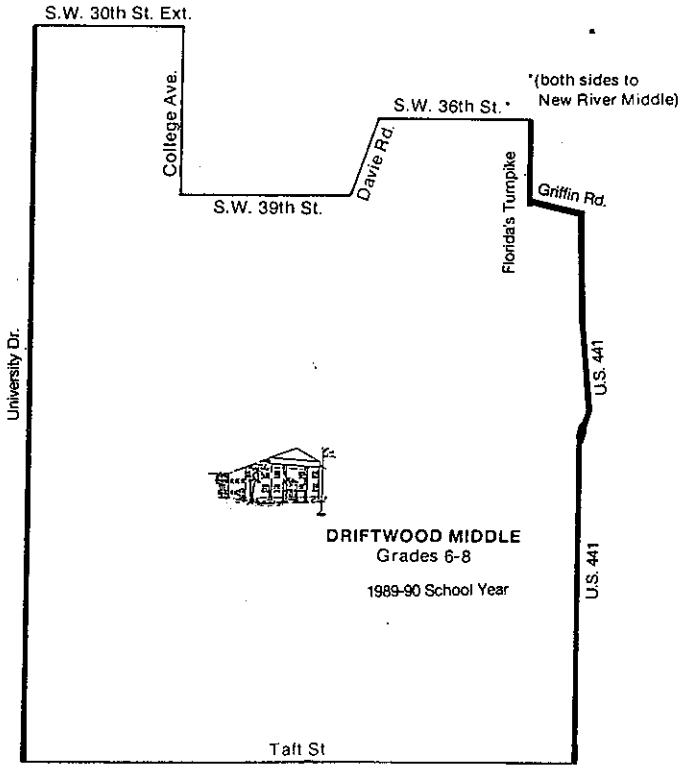

N

EVERGLADES MIDDLE SCHOOL

2400 N.W. 26th St.
Fort Lauderdale
Phone: 731-3550

Boundaries in this book are for the 1989-90 school year only. The boundaries are established annually by the School Board. For current information on boundaries please call Pupil Placement at 765-6285.

A MAGNET SCHOOL for SCIENCE/PRE-ENGINEERING and INTERNATIONAL STUDIES. Incoming ninth graders in the central area may apply for admission to these programs beginning in the 1989-90 school year.

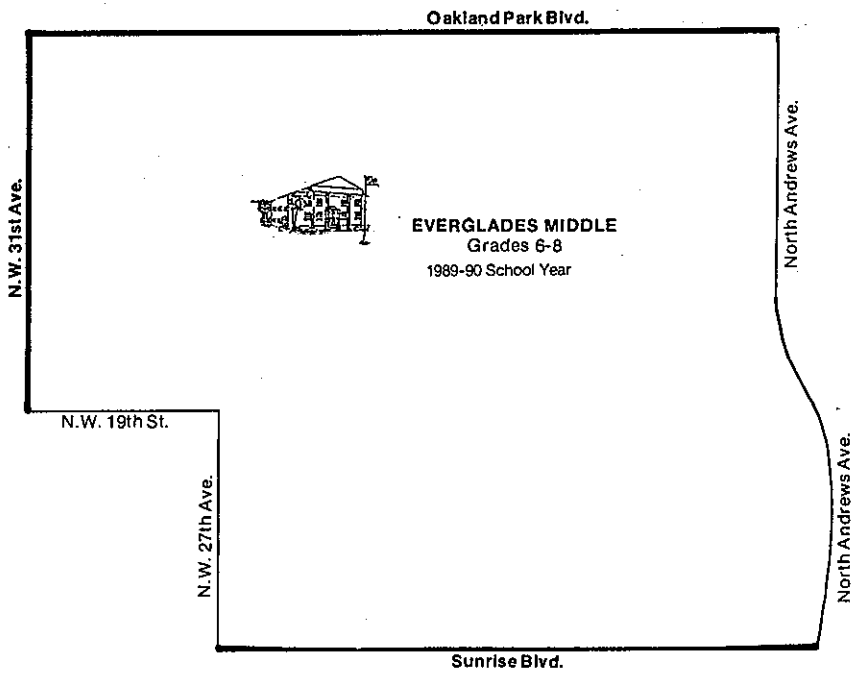

N

FOREST GLEN MIDDLE SCHOOL

6400 Wiles Rd
Coral Springs, FL 33065
Phone: 341-0405

Boundaries in this book are for the 1989-90 school year only. The boundaries are established annually by the School Board. For current information on boundaries please call Pupil Placement at 765-6285.

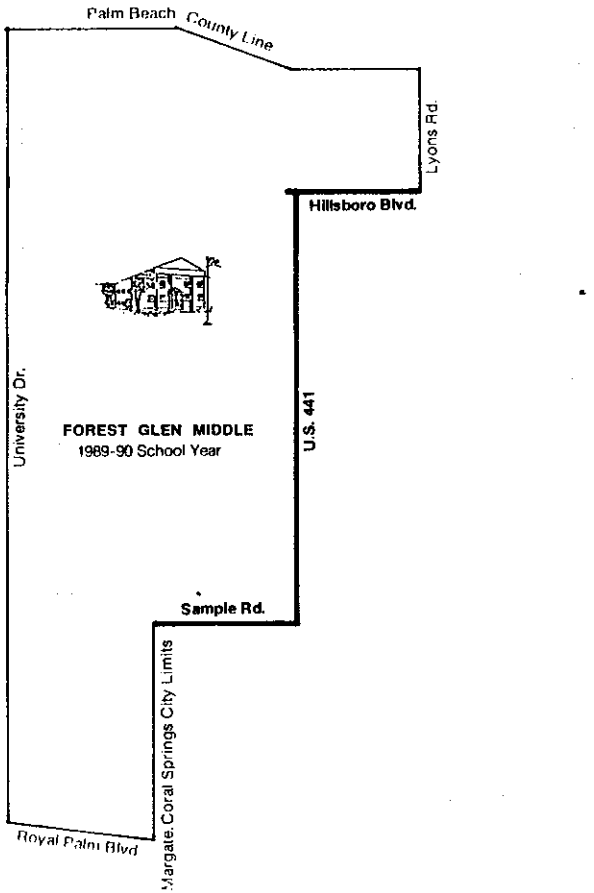

N

LAUDERDALE LAKES MIDDLE

3911 N.W. 30th Ave.
Lauderdale Lakes
Phone: 731-3500

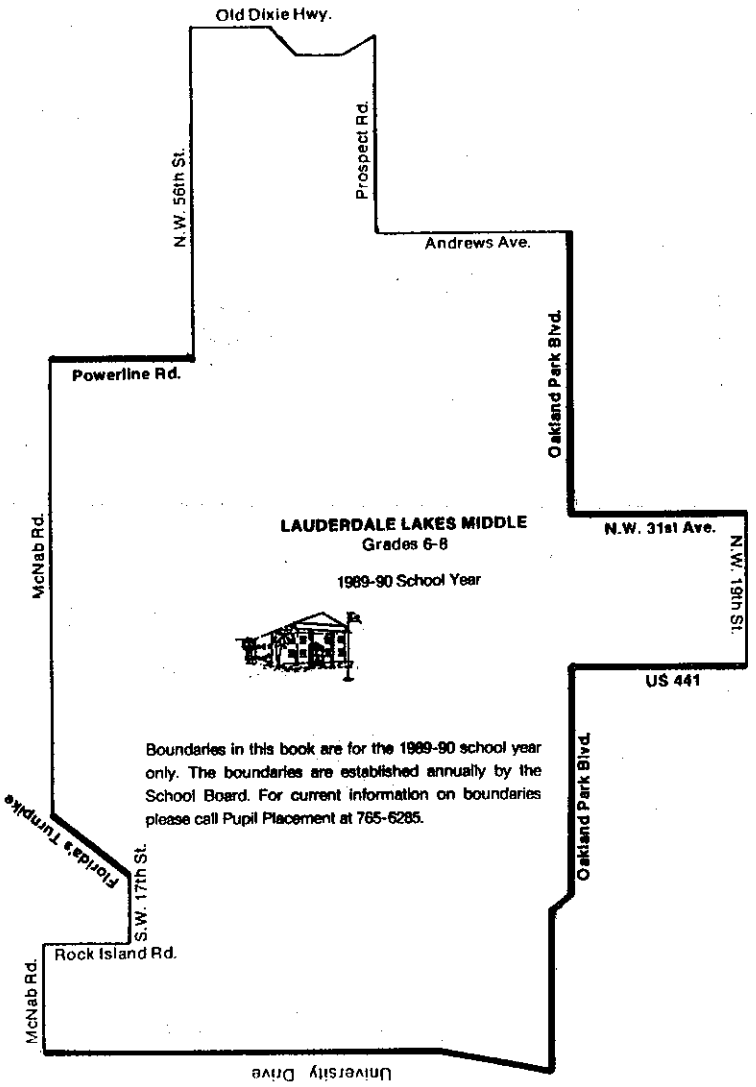

N

LAUDERHILL MIDDLE SCHOOL

1901 N.W. 49th Ave.
Lauderhill
Phone: 733-0560

Boundaries in this book are for the 1989-90 school year only. The boundaries are established annually by the School Board. For current information on boundaries please call Pupil Placement at 765-6285.

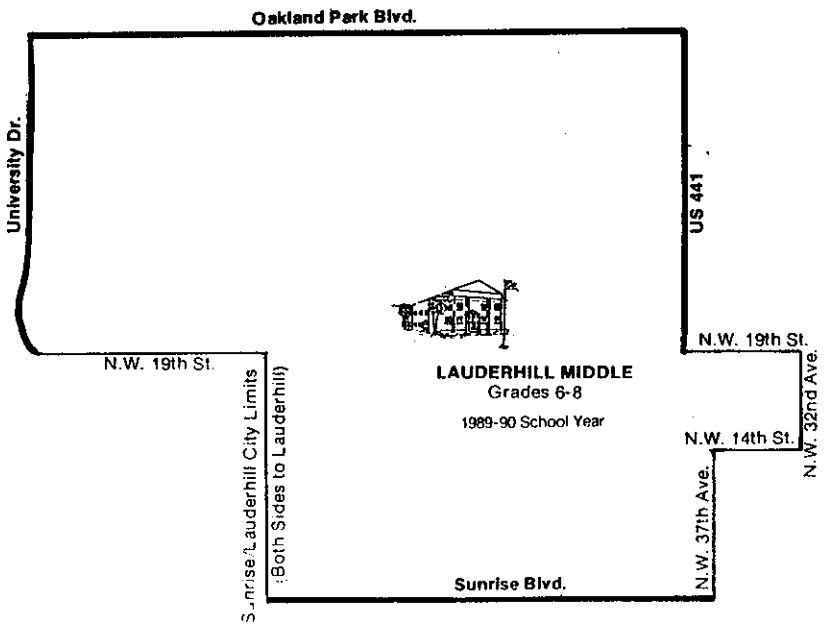

N

WALTER C. YOUNG HUMAN RESOURCE CENTER

901 N.W. 129TH AVE.
PEMBROKE PINES, FL.

MAP INCORPORATING
PROPOSED BOUNDARY CHANGES
FOR 1989-90

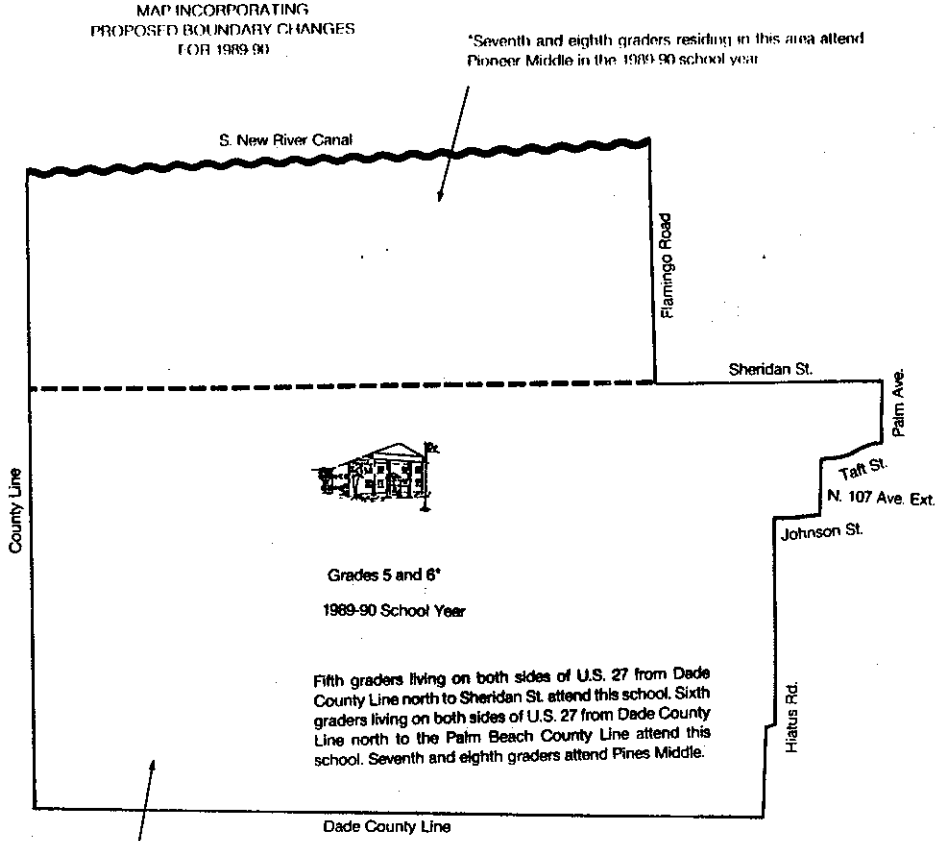

Boundaries in this book are for the 1989-90 school year only. The boundaries are established annually by the School Board. For current information on boundaries please call pupil placement at 765-6285.

N

MARGATE MIDDLE SCHOOL

500 N.W. 65th Ave.
Margate
Phone: 977-2277

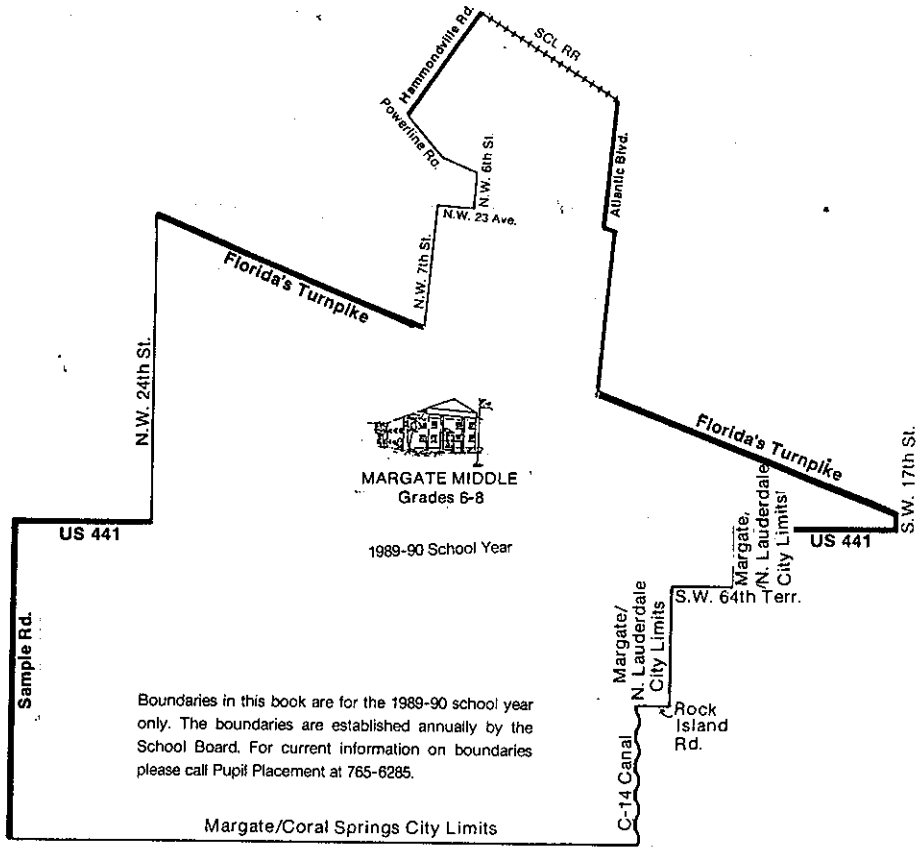

Boundaries in this book are for the 1989-90 school year only. The boundaries are established annually by the School Board. For current information on boundaries please call Pupil Placement at 765-6285.

N

McNICOL MIDDLE

1411 S. 28th Ave.
Hollywood
Phone: 457-0260

Boundaries in this book are for the 1989-90 school year only. The boundaries are established annually by the School Board. For current information on boundaries please call Pupil Placement at 765-6285.

A MAGNET SCHOOL for SCIENCE/PRE-ENGINEERING and INTERNATIONAL STUDIES. Incoming ninth graders in the south area may apply for admission to these programs beginning in the 1989-90 school year.

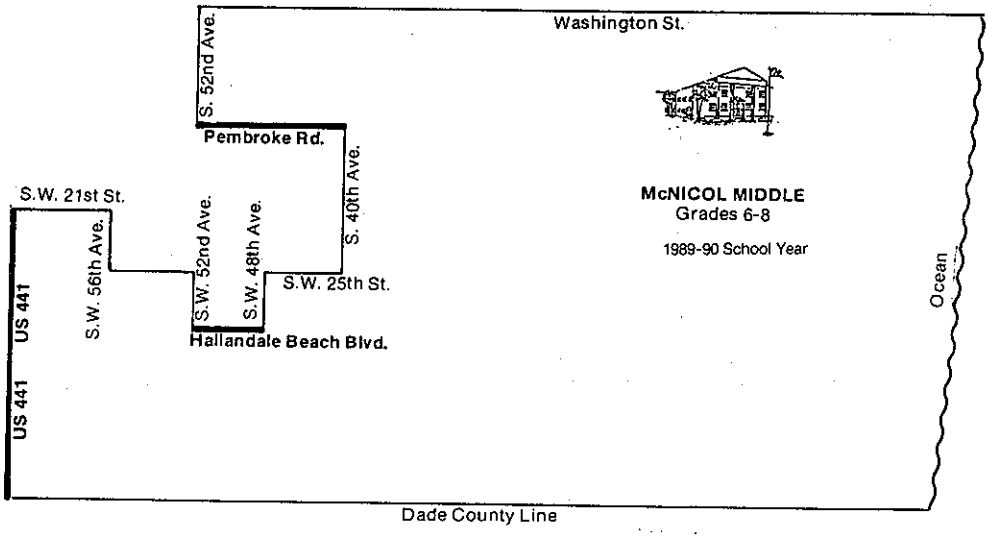

NEW RIVER MIDDLE SCHOOL

3100 Riverland Rd
Fort Lauderdale
Phone: 581-2111

MAP INCORPORATING
PROPOSED BOUNDARY CHANGES
FOR 1989-90

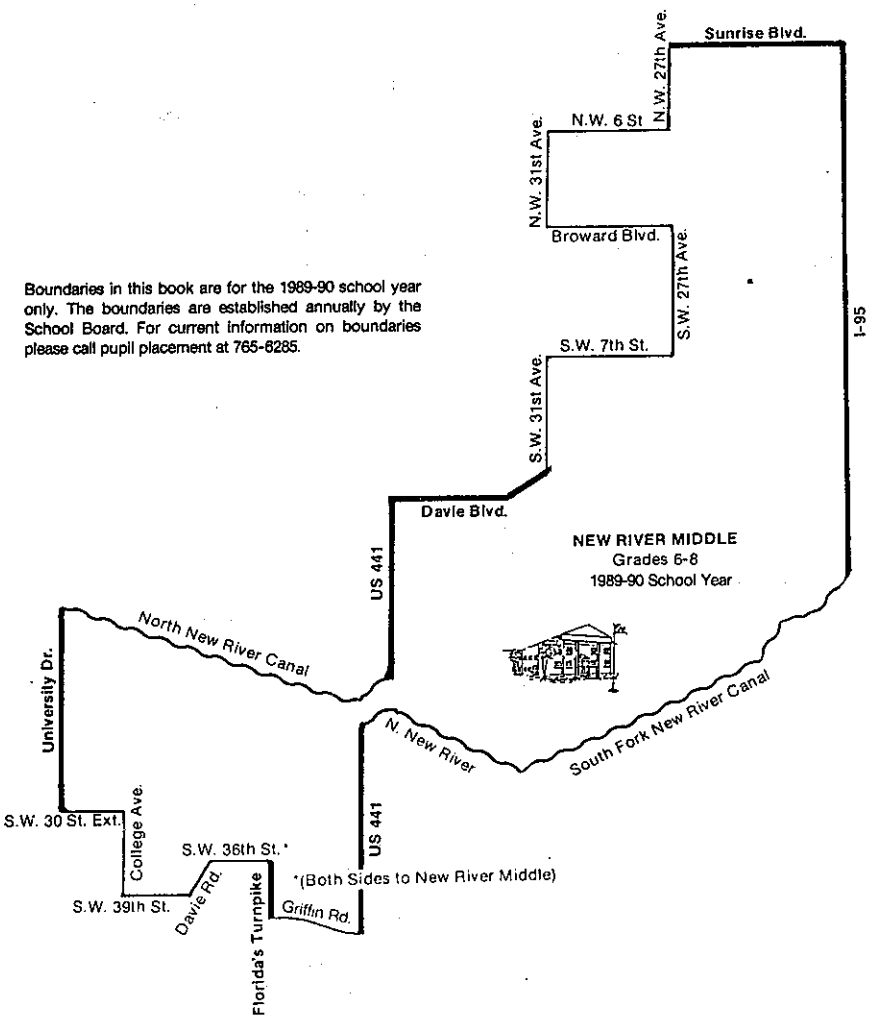

Boundaries in this book are for the 1989-90 school year only. The boundaries are established annually by the School Board. For current information on boundaries please call pupil placement at 765-6285.

NOVA MIDDLE SCHOOL

3602 College Ave.
Davie, Florida
Phone: 475-7755

Grades 6-8

A Research and Development Center. Vacancies are filled by applicants who reside in Broward County. Admittance will be made according to School Board Policy.

Boundaries in this book are for the 1989-90 school year only. The boundaries are established annually by the School Board. For current information on boundaries please call Pupil Placement at 765-6285.

OLSEN MIDDLE SCHOOL

1301 S.E. 2nd Ave.
Dania
Phone: 926-1960

N

Boundaries in this book are for the 1989-90 school year only. The boundaries are established annually by the School Board. For current information on boundaries please call Pupil Placement at 765-6285.

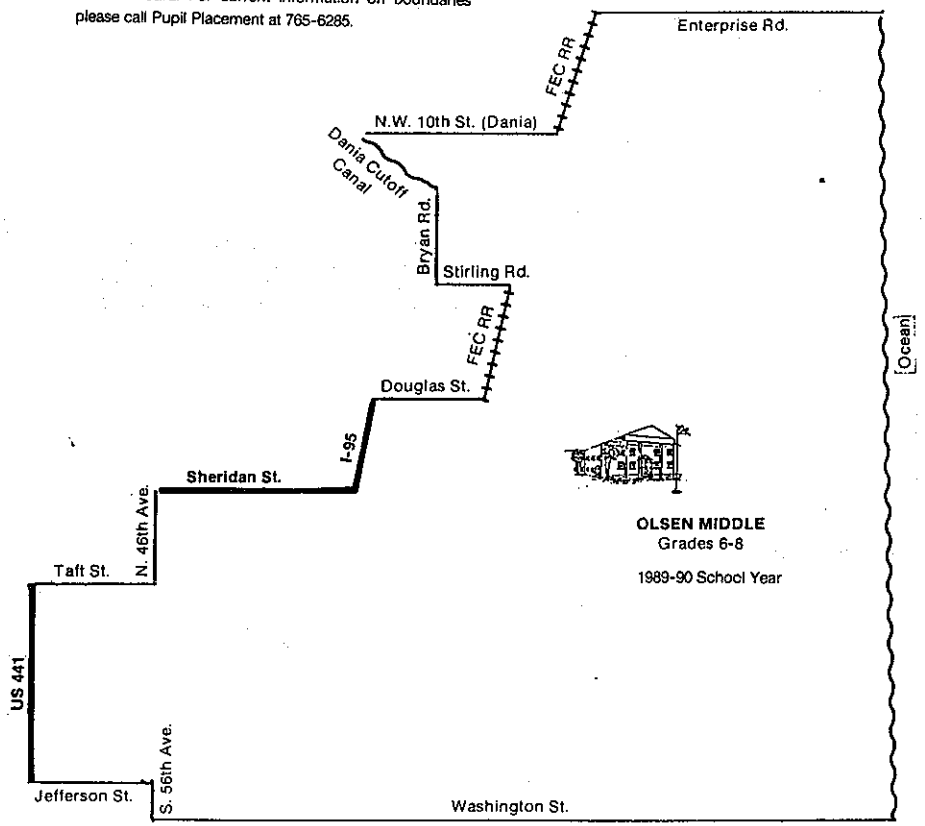

PARKWAY MIDDLE SCHOOL

3600 N.W. 5th Ct.
Fort Lauderdale
Phone: 584-0651

N

A MAGNET SCHOOL FOR COMPUTER HIGH TECHNOLOGY: INCOMING 6th and 7th GRADERS COUNTYWIDE MAY APPLY FOR ADMISSION TO THE COMPUTER HIGH TECHNOLOGY BEGINNING IN 1989.

A MAGNET SCHOOL FOR THE PERFORMING ARTS: Students living within the boundary area automatically attend this school. Students county-wide may apply for admission to the Performing Arts Program.

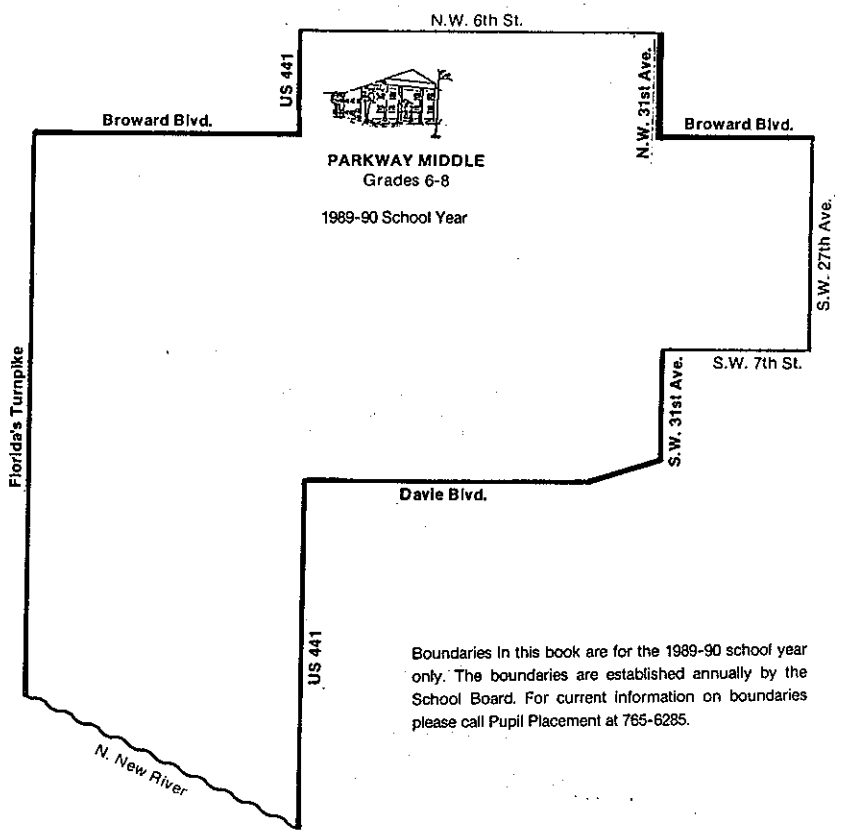

Boundaries in this book are for the 1989-90 school year only. The boundaries are established annually by the School Board. For current information on boundaries please call Pupil Placement at 765-6285.

PERRY MIDDLE SCHOOL

3400 S.W. 69th Ave.
Hollywood
Phone: 985-5400

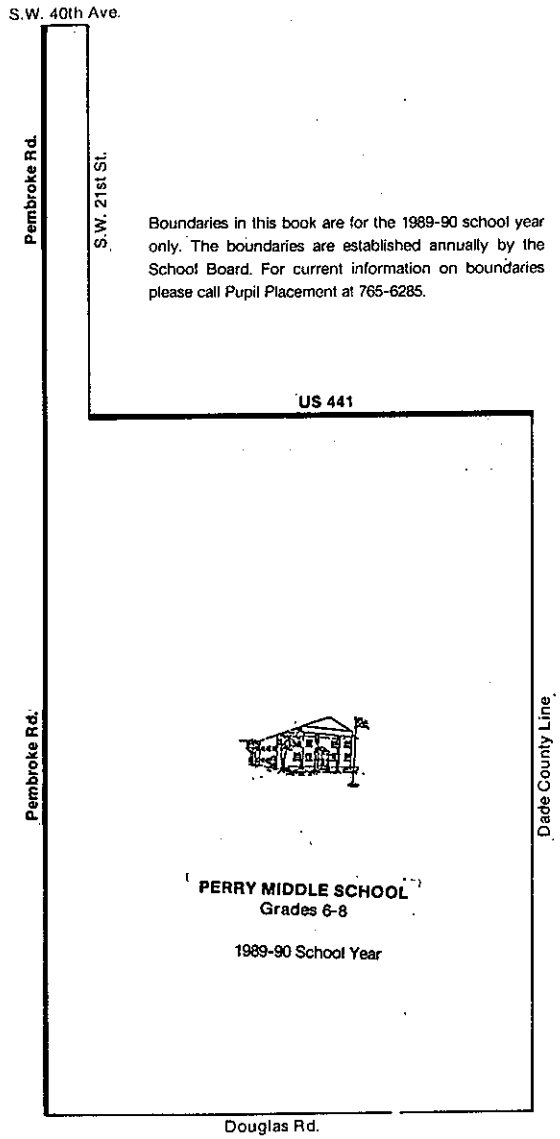

Boundaries in this book are for the 1989-90 school year only. The boundaries are established annually by the School Board. For current information on boundaries please call Pupil Placement at 765-6285.

PINES MIDDLE SCHOOL

900 N. Douglas Rd
Pembroke Pines
Phone: 437-0577

MAP INCORPORATING
PROPOSED BOUNDARY CHANGES
FOR 1989-90

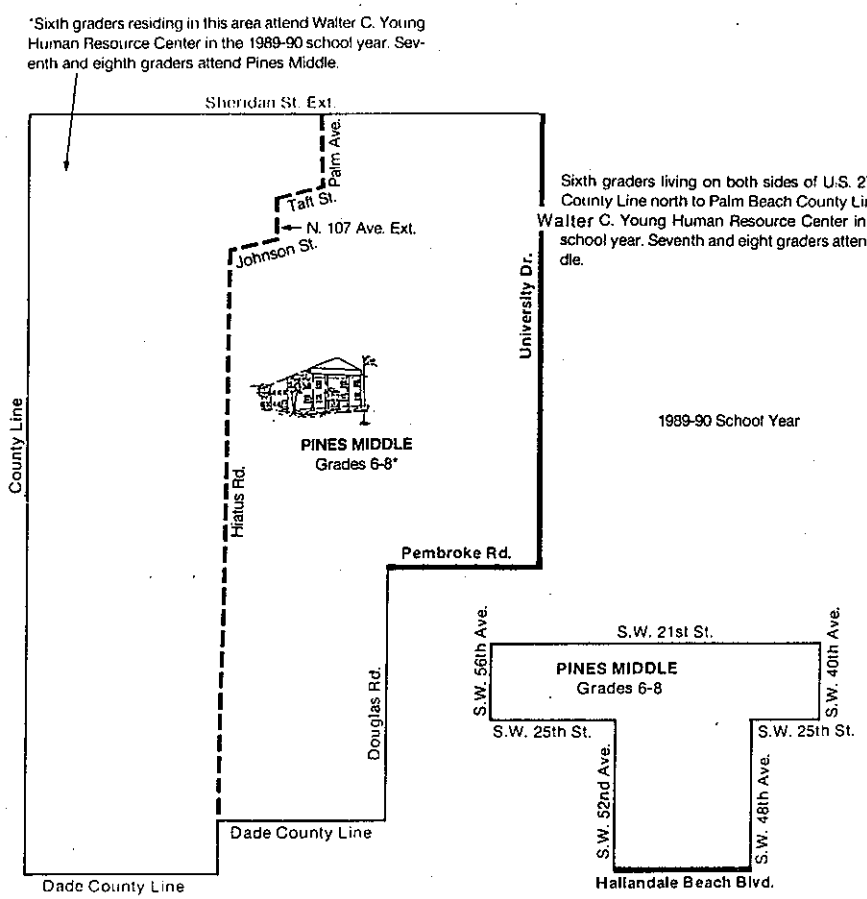

Boundaries in this book are for the 1989-90 school year only. The boundaries are established annually by the School Board. For current information on boundaries please call pupil placement at 765-6285.

PIONEER MIDDLE SCHOOL

5350 S W 90th Ave
Cooper City
Phone 680-1100

MAP INCORPORATING
PROPOSED BOUNDARY CHANGES
FOR 1989-90

Boundaries in this book are for the 1989-90 school year only. The boundaries are established annually by the School Board. For current information on boundaries please call pupil placement at 765-6285.

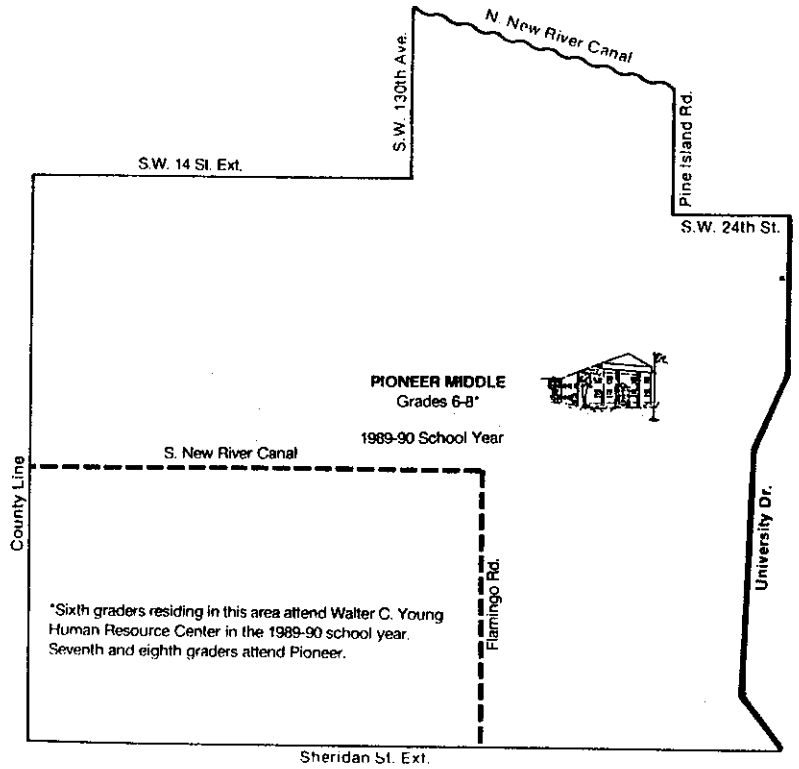

Sixth graders living on both sides of U.S. 27 from Dade County Line north to Palm Beach County Line attend the Walter C. Young Human Resource Center in the 1989-90 school year. Seventh and eighth graders attend Pines Middle

PLANTATION MIDDLE

6600 W Sunrise Blvd
Plantation
Phone 587-6464

MAP INCORPORATING
PROPOSED BOUNDARY CHANGES
FOR 1989-90

Boundaries in this book are for the 1989-90 school year only. The boundaries are established annually by the School Board. For current information on boundaries please call pupil placement at 765-6285.

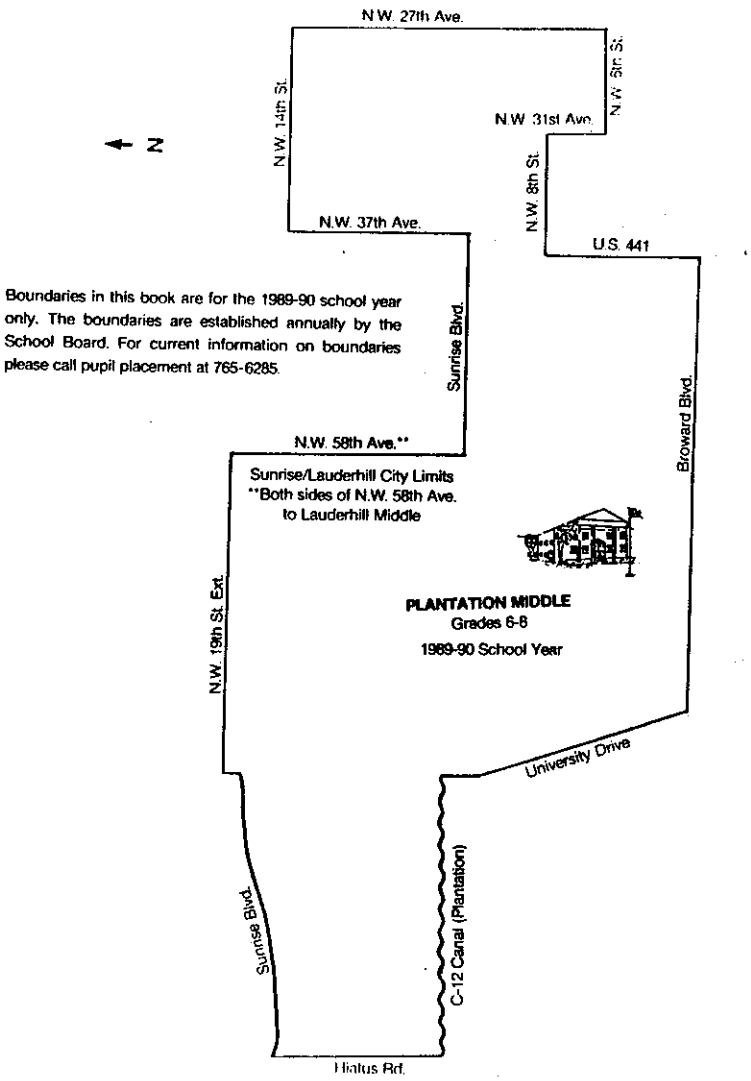

POMPANO BEACH MIDDLE SCHOOL

310 N.E. 6th St.
Pompano Beach
Phone 786-7777

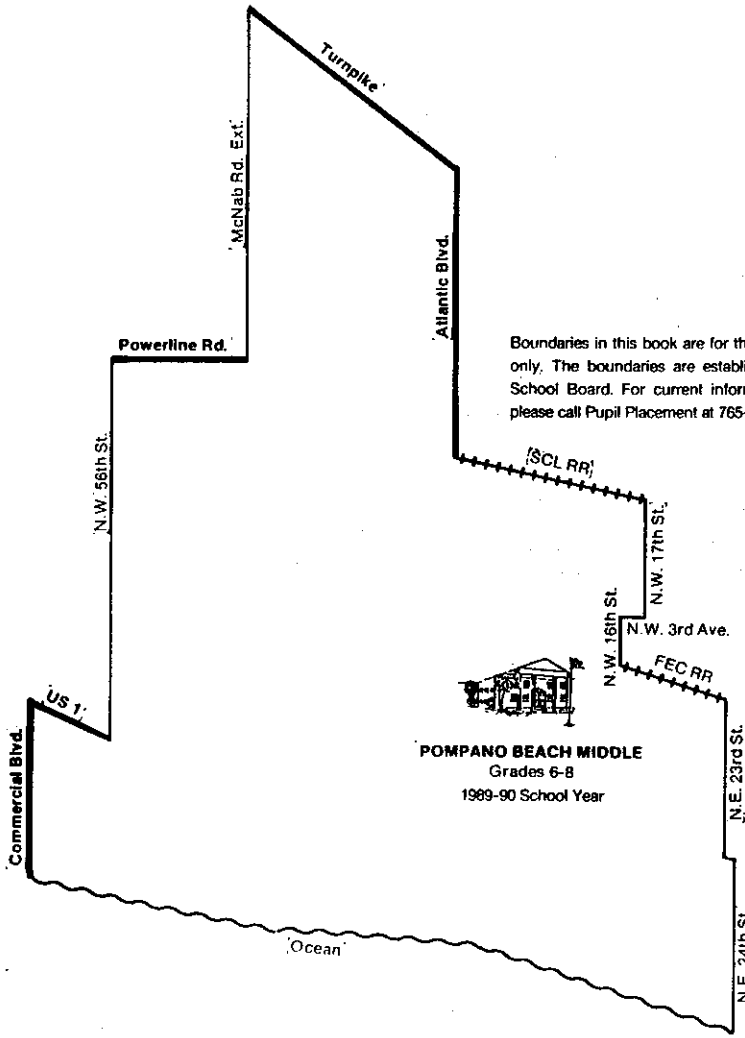

Boundaries in this book are for the 1989-90 school year only. The boundaries are established annually by the School Board. For current information on boundaries please call Pupil Placement at 765-6285.

RAMBLEWOOD MIDDLE SCHOOL

8505 W. Atlantic Blvd
Coral Springs
Phone 344-5555

Boundaries in this book are for the 1989-90 school year only. The boundaries are established annually by the School Board. For current information on boundaries please call Pupil Placement at 765-6285.

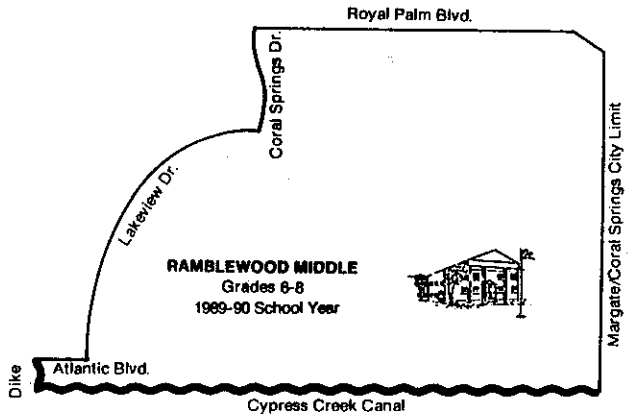

ROGERS MIDDLE SCHOOL

700 S.W. 26th St.
Fort Lauderdale
Phone: 765-6893

Boundaries in this book are for the 1989-90 school year only. The boundaries are established annually by the School Board. For current information on boundaries please call Pupil Placement at 765-6285.

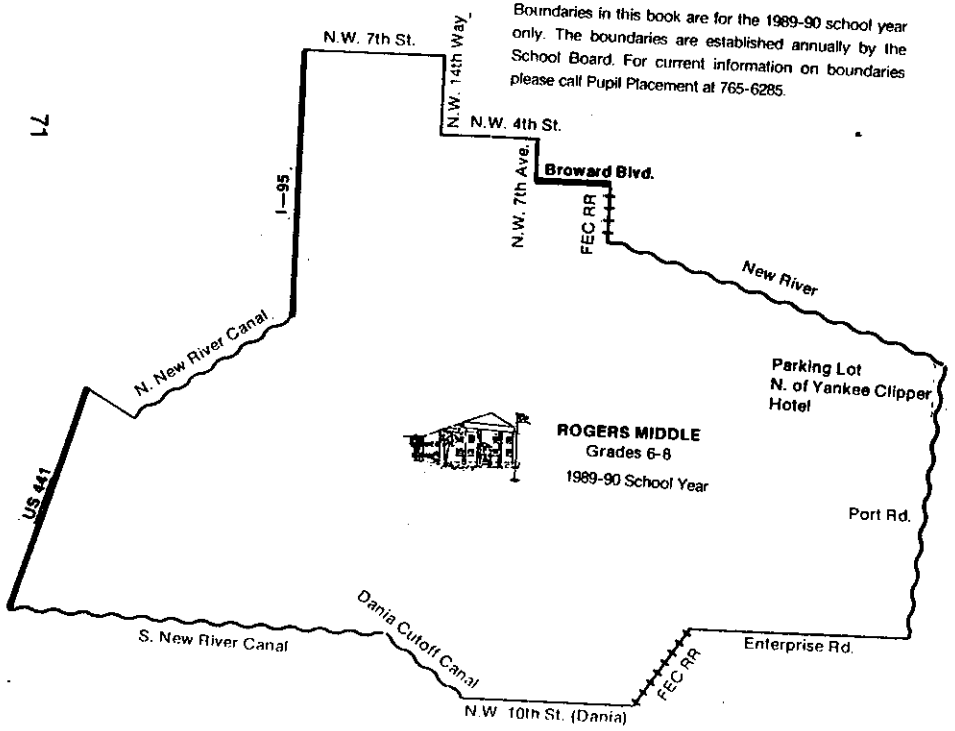

SEMINOLE MIDDLE SCHOOL

6200 S.W. 16th St.
Plantation
Phone: 581-9510

Boundaries in this book are for the 1989-90 school year only. The boundaries are established annually by the School Board. For current information on boundaries please call Pupil Placement at 765-6285.

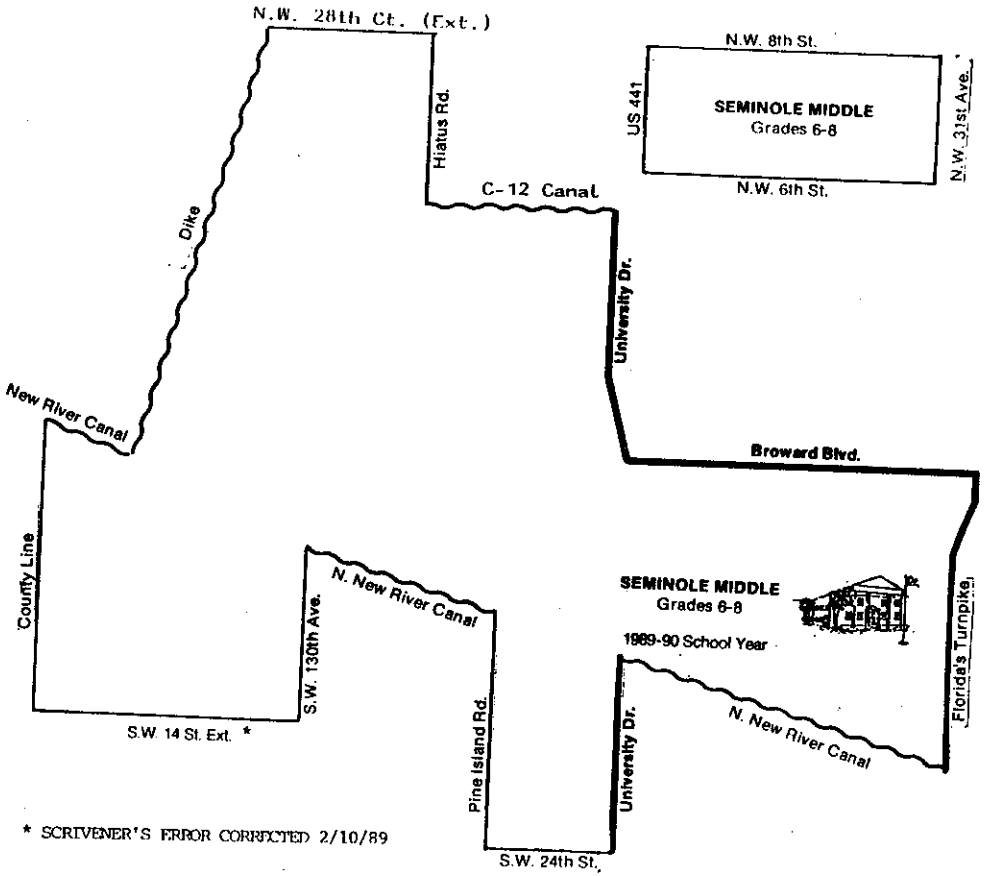

* SCRIVENER'S ERROR CORRECTED 2/10/89

SILVER LAKES MIDDLE SCHOOL

7600 Tam O'Shanter Blvd
North Lauderdale
Phone: 726-7590

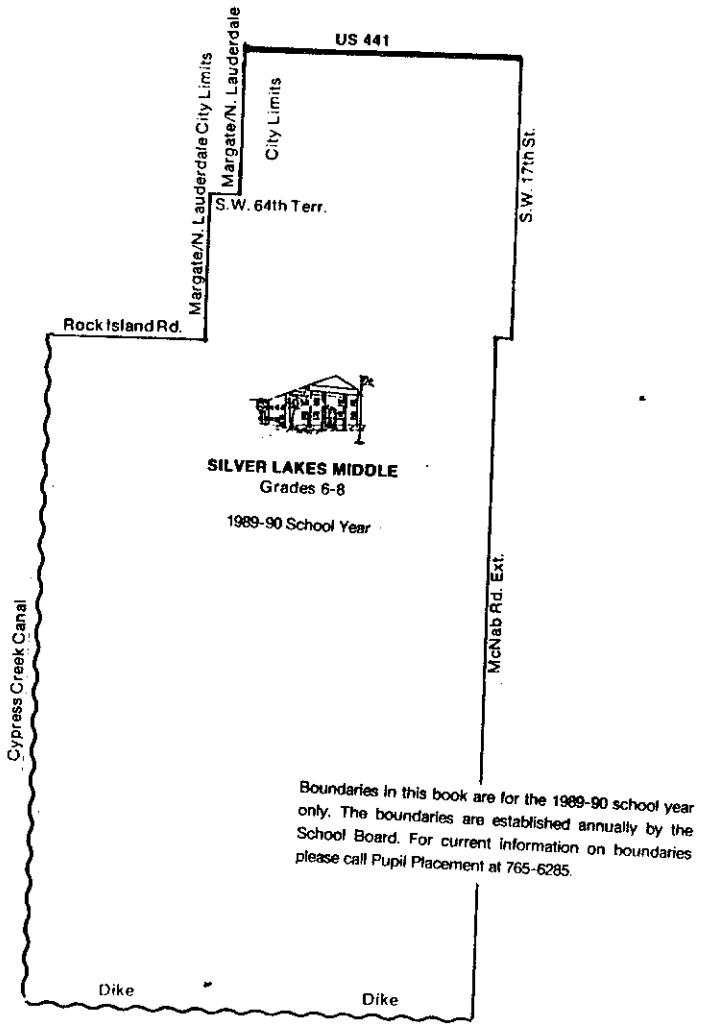

SUNRISE MIDDLE SCHOOL

1750 N.E. 14th St.
Fort Lauderdale
Phone: 765-6785

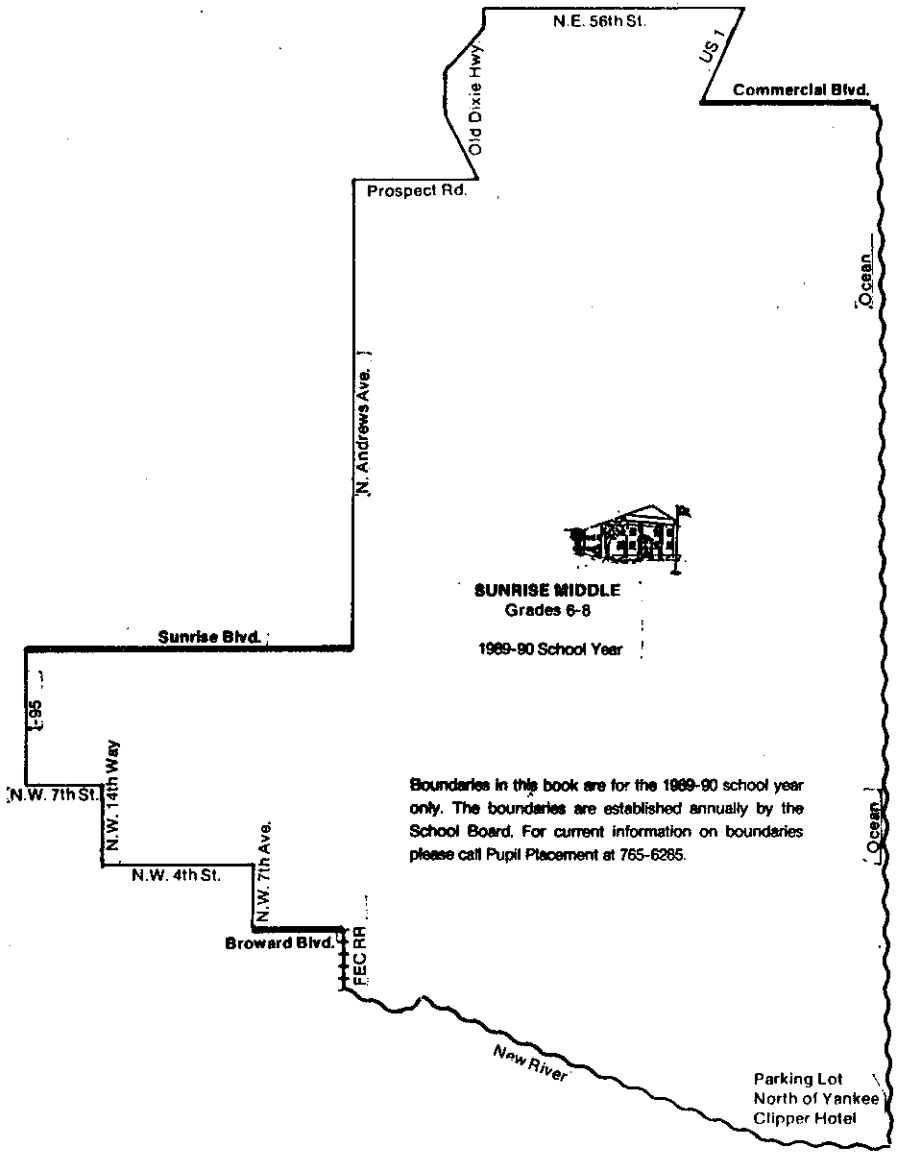

PROPOSED HIGH SCHOOL ATTENDANCE AREAS 1989-90

BOARD AGENDA ITEM 2

THE SCHOOL BOARD WILL VOTE ON HIGH SCHOOL ATTENDANCE AREAS FOR 1989-90 AS A SEPARATE AGENDA ITEM WITH ITS OWN ESTIMATED ECONOMIC IMPACT.

PROPOSED ATTENDANCE AREAS FOR HIGH SCHOOLS 1989-90

The School Board of Broward County, Florida

ESTIMATED ECONOMIC IMPACT
Statement for School
Attendance Areas and
Admission Policies for All
High Schools in the District
1989-90 School Year

SUMMARY OF INTENDED ACTION

It is proposed that:

a. Boundaries of the following high schools be changed to reduce overcrowding and balance enrollments: Western, Hollywood Hills, South Plantation, Cooper City, McArthur, and Miramar.

b. Phase-in plan for (a) be implemented according to the following schedule:

Grade 9 -	1989-90
Grade 9 and 10 -	1990-91
Grades 9, 10, 11 -	1991-92
Grades 9-12 -	1992-93

c. Boundaries be changed to ease potential future transportation problems at the following high schools: Stranahan and Hollywood Hills.

d. Phase-in plan between Western, Plantation, and South Plantation High Schools be continued to include ninth through eleventh graders for 1989-90 (all grades - 1990-91).

e. Dillard High School's Performing Arts program be a full time program for all new students.

f. Computer High Technology program be established at Dillard High School with boundaries open countywide beginning in the 1989-90 school year for incoming ninth grade students.

g. The boundaries and admission policies of all other high schools remain the same in 1989-90 (where grade phase-ins have been completed, options to attend other schools no longer exist except through reassignment).

PURPOSE OF THE ACTION:

Significant overcrowding continues to exist at some south area high schools, while others are underutilized. Continuous high growth is projected to continue in southwestern portions of the county. Boundary adjustments are proposed to better balance current and projected enrollments. A new magnet program at Dillard High School is proposed to assist in the voluntary desegregation process. One boundary adjustment is proposed to ease potential transportation difficulties at two high schools (no students are involved at this time).

The primary purposes of these boundary recommendations are to reduce current and projected overcrowding in identified areas, prepare for future growth, and provide continued quality programs with minimal disruption. Other considerations include:

a. Assisting in voluntary desegregation by offering unique learning options
b. Improved utilization of present facilities
c. Safety of students
d. Transportation
e. Long range planning for new facilities

LEGAL AUTHORITY FOR TAKING ACTION:

The School Board is authorized to take such action under Section 230.22, Florida Statutes, and Section 230.23, Florida Statutes, implementing Section 230.232, Florida Statutes, and 230.33, Florida Statutes, as well as administrative Rule 6A-1.43 of the Florida State Board of Education and in accordance with existing School Board Policy 5000. It should be noted that the adoption of a zoning plan is not considered a change in policy by the Board, but appears to fall under the Board definition of a rule in Section 120.52 (15), Florida Statutes.

PLANS FOR IMPLEMENTING THE ACTION:

Approved Board action regarding boundary changes and admission policies would become effective for the 1989-90 school year. Plans for implementing the phase-in schedule have been outlined and would be implemented beginning the 1989-90 school year with ninth grade students. The Area Superintendents, Principals, Advisory Council representatives, and Associate Superintendent for Instruction will work with the Magnet Coordinator to develop plans to expand existing magnets and plan the proposed program. Area Superintendents and Principals in the affected high schools will work with feeder middle schools to facilitate student scheduling and transition to ninth grade.

ESTIMATED COST TO THE AGENCY OF THE PROPOSED ACTION INCLUDING ADMINISTRATIVE COSTS:

The costs associated with the establishment of attendance areas for all high schools in the district for 1989-90 are estimated at this time to be:

a. Boundary Changes

<u>Savings</u>:

Annual operating costs (non-transportation)	$ 45,421.00
Transportation Costs	-0-

Costs:

Annual operating costs (non-transportation)	$ -0-
Transportation Costs (all levels including magnet programs)	$ 127,963.00*

b. Magnet Program Development

Estimated New Costs for 1989-90 for all levels	$ 348,071.00

c. Annual Costs associated with establishment of attendance areas for high schools in the district for 1989-90 are:

Cost of Transportation (systemwide)*	$14,384,061.00*
Cost of Moving/Hook up of Portables in High Schools	$ 216,000.00
Additional Safety Features (high schools)	$ -0-

Any additional Administrative Costs associated with the preparation of this plan are included in the 1988-89 operating budget. (Printing, preparation of maps and documents.)

ESTIMATE OF THE COST OR THE ECONOMIC BENEFIT TO ALL PERSONS DIRECTLY AFFECTED BY THE PROPOSED ACTION:

The implementation of the proposed action represents no significant economic impact to persons directly affected.

ESTIMATE OF PROPOSED ACTION ON COMPETITION AND THE OPEN MARKET FOR EMPLOYMENT:

The number of instructional and instructional support positions created by new schools and portable schools will not result in a significant economic impact because revenue generated by student enrollment (FTE) will follow students.

DATA METHODS USED IN MAKING COSTS ESTIMATES:

The Departments of Budget, Facilities, Property Management, Transporation, Risk Management, and the Educational Planning Center provided data necessary to estimate and compare costs, savings, and anticipated annual costs. See Appendix A for supporting documentation related to the above statements.

* Due to funding arrangements, record keeping procedures, and utilization of buses across school levels and programs, it is not possible to break out accurately specific costs for high school students. See attached memo from Mr. McCall.

ANDERSON HIGH SCHOOL

3050 N.W. 41st Street
Lauderdale Lakes
Phone: 735-0500

A MAGNET SCHOOL FOR THE INTERNATIONAL BACCALAUREATE PROGRAM: Students within the boundary automatically attend this school. Students countywide may apply for admission to the International Baccalaureate Program.

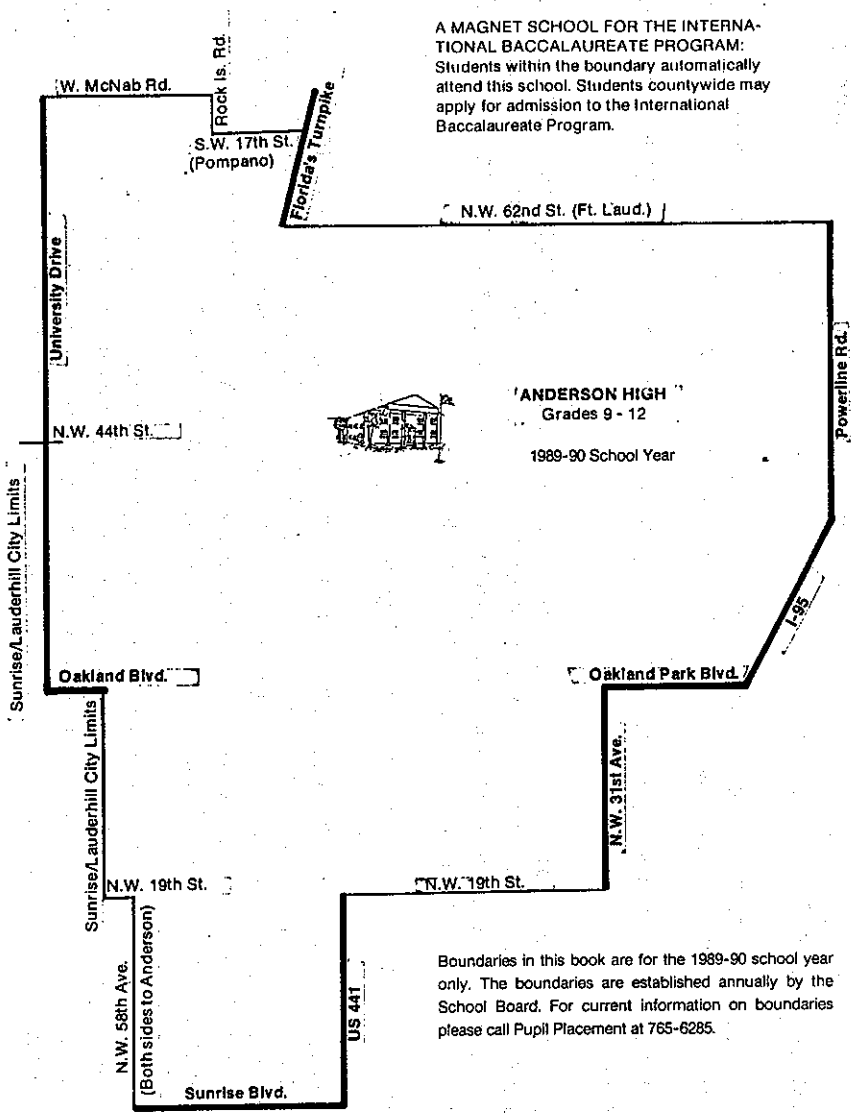

Boundaries in this book are for the 1989-90 school year only. The boundaries are established annually by the School Board. For current information on boundaries please call Pupil Placement at 765-6285.

COCONUT CREEK HIGH SCHOOL

1400 N.W. 44th Avenue
Coconut Creek
Phone: 977-2100

Boundaries in this book are for the 1989-90 school year only. The boundaries are established annually by the School Board. For current information on boundaries please call Pupil Placement at 765-6285.

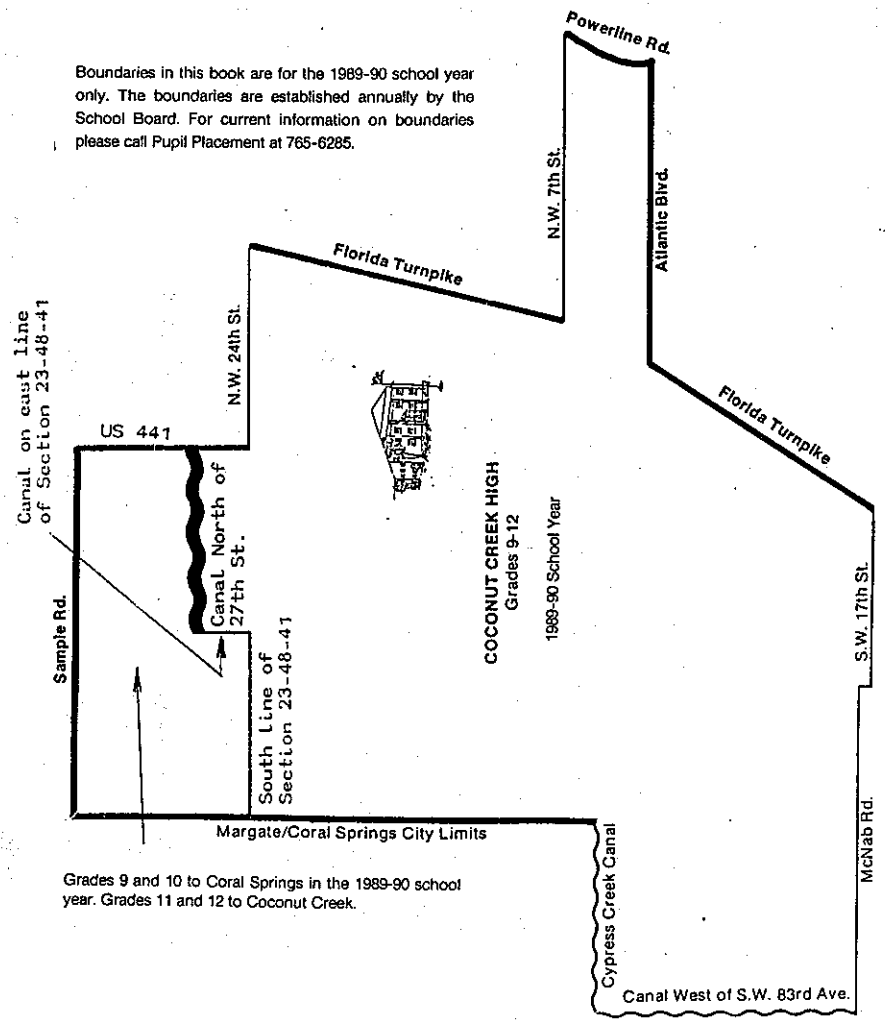

Grades 9 and 10 to Coral Springs in the 1989-90 school year. Grades 11 and 12 to Coconut Creek.

N

COOPER CITY HIGH SCHOOL

9401 Stirling Road
Cooper City
Phone: 434-8000

Boundaries in this book are for the 1989-90 school year only. The boundaries are established annually by the School Board. For current information on boundaries please call Pupil Placement at 765-6285.

MAP INCORPORATING
PROPOSED BOUNDARY CHANGES
FOR 1989-90

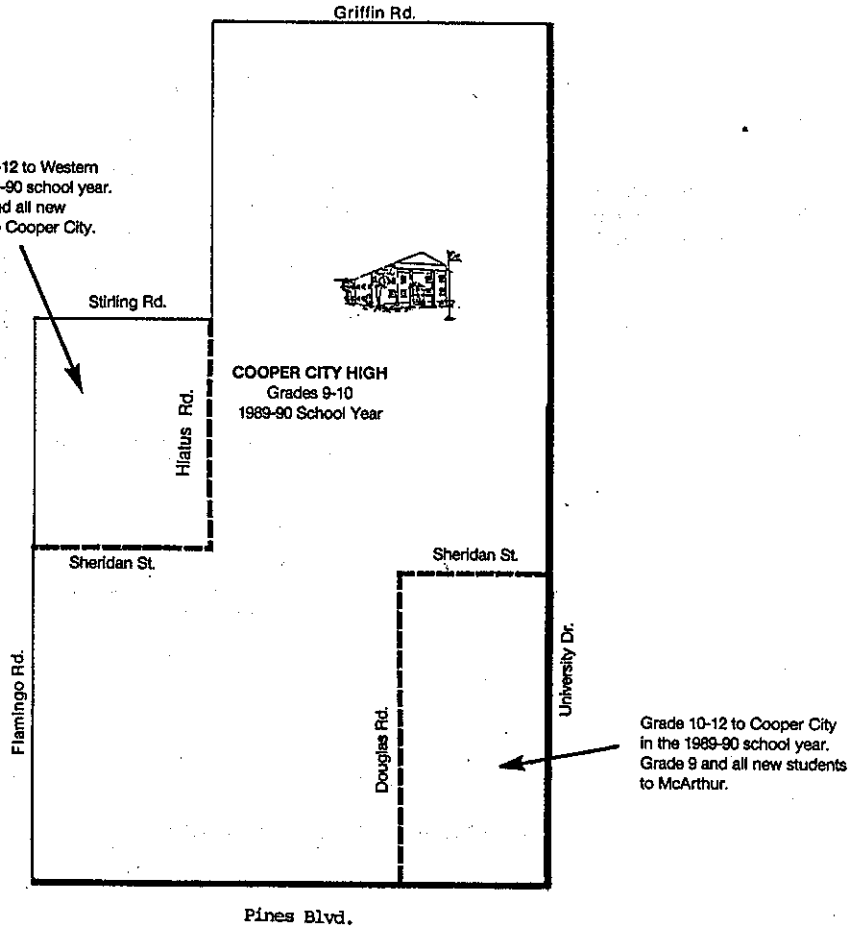

N

CORAL SPRINGS HIGH SCHOOL

7201 West Sample Road
Coral Springs
Phone: 344-3400

Boundaries in this book are for the 1989-90 school year only. The boundaries are established annually by the School Board. For current information on boundaries please call pupil placement at 765-6285.

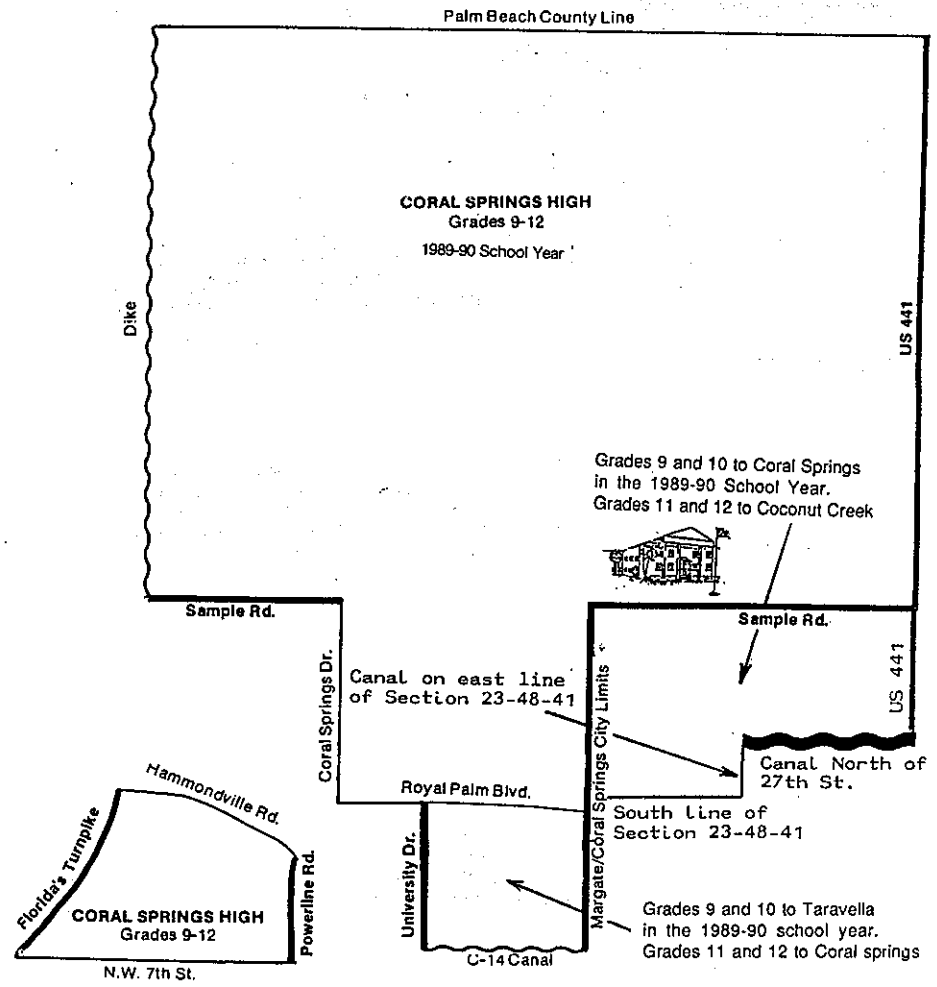

DEERFIELD BEACH HIGH SCHOOL

910 S.W. 15th St.
Deerfield Beach
Phone: 481-5600

Boundaries in this book are for the 1989-90 school year only. The boundaries are established annually by the School Board. For current information on boundaries please call Pupil Placement at 765-6285.

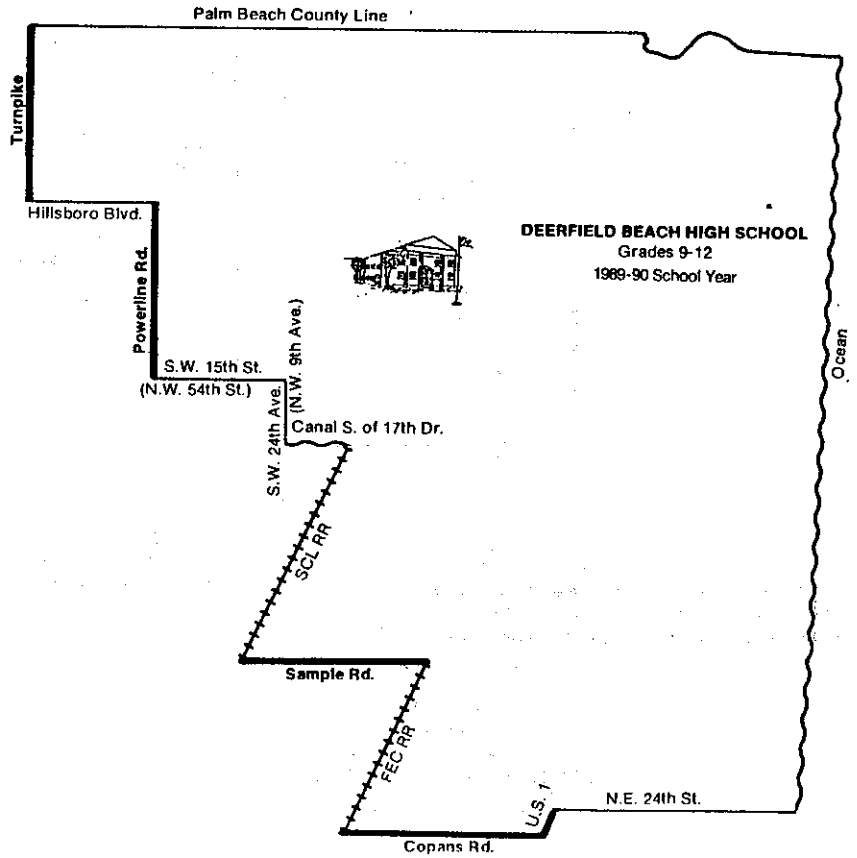

DILLARD HIGH SCHOOL

2501 N.W. 11th Street
Fort Lauderdale
Phone: 581-4630

Boundaries in this book are for the 1989-90 school year only. The boundaries are established annually by the School Board. For current information on boundaries please call pupil placement at 765-6285.

A MAGNET SCHOOL FOR THE PERFORMING ARTS:
Students Countywide may apply to attend the Performing Arts Program. All new students attending the Performing Arts Program will attend Dillard full time.

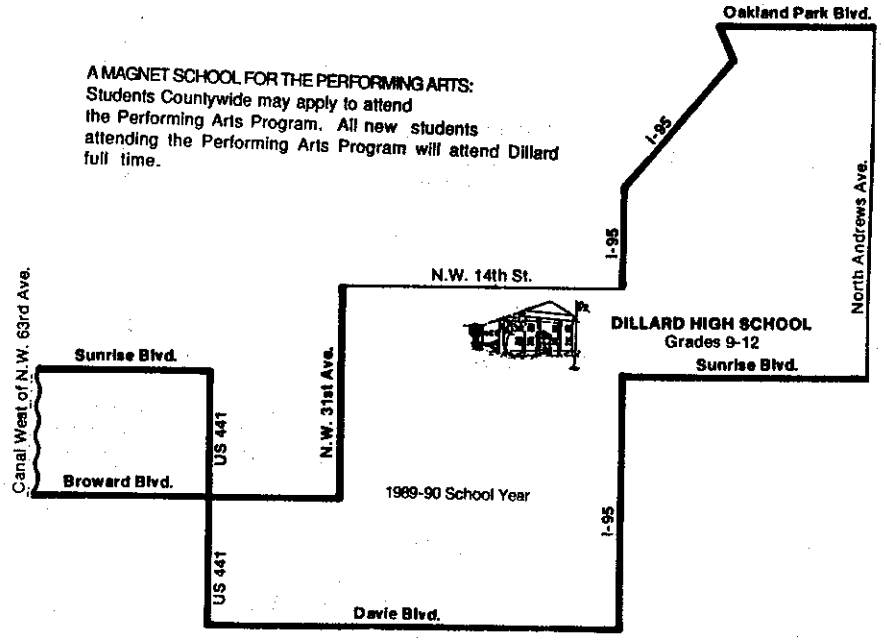

ELY HIGH SCHOOL

1201 N.W. 6th Ave.
Pompano Beach
Phone: 786-3600

A MAGNET SCHOOL FOR ENGINEERING, SCIENCE AND TECHNICAL PROGRAMS: Students living within the boundary area automatically attend this school. Students county-wide may apply for admission to these programs.

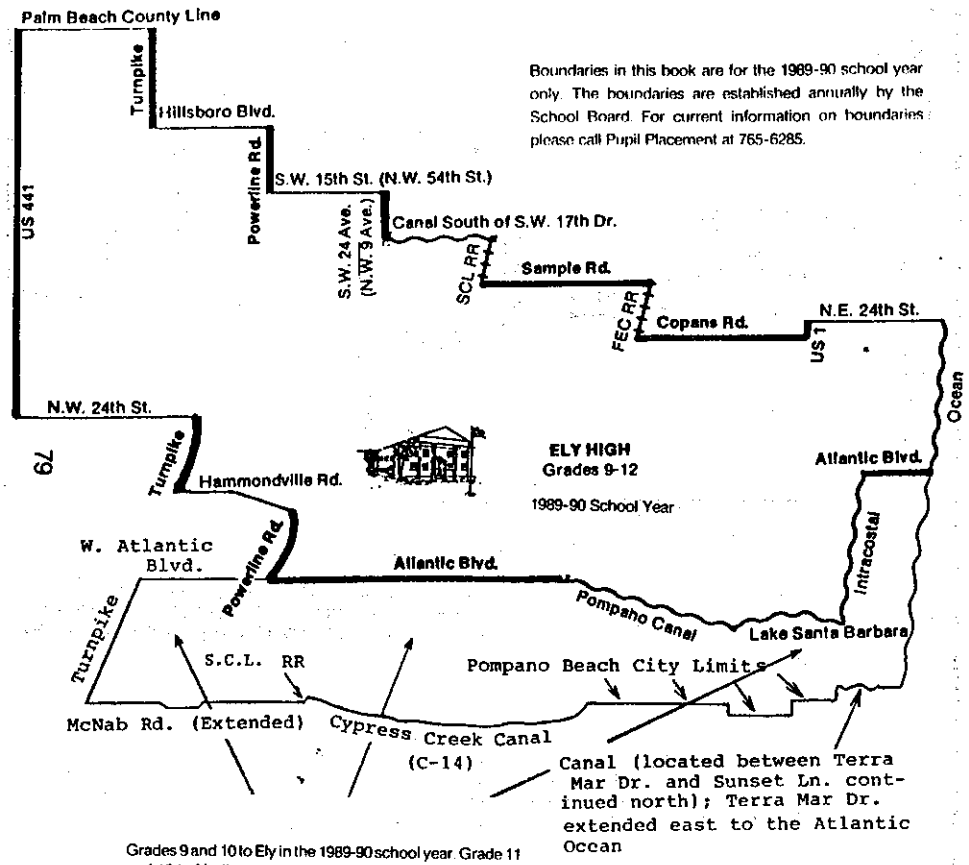

Boundaries in this book are for the 1989-90 school year only. The boundaries are established annually by the School Board. For current information on boundaries please call Pupil Placement at 765-6285.

Grades 9 and 10 to Ely in the 1989-90 school year. Grade 11 and 12 to Northeast.

FORT LAUDERDALE HIGH SCHOOL

1600 N.E. 4th Ave.
Fort Lauderdale
Phone: 765-6921

Boundaries in this book are for the 1989-90 school year only. The boundaries are established annually by the School Board. For current information on boundaries please call Pupil Placement at 765-6285.

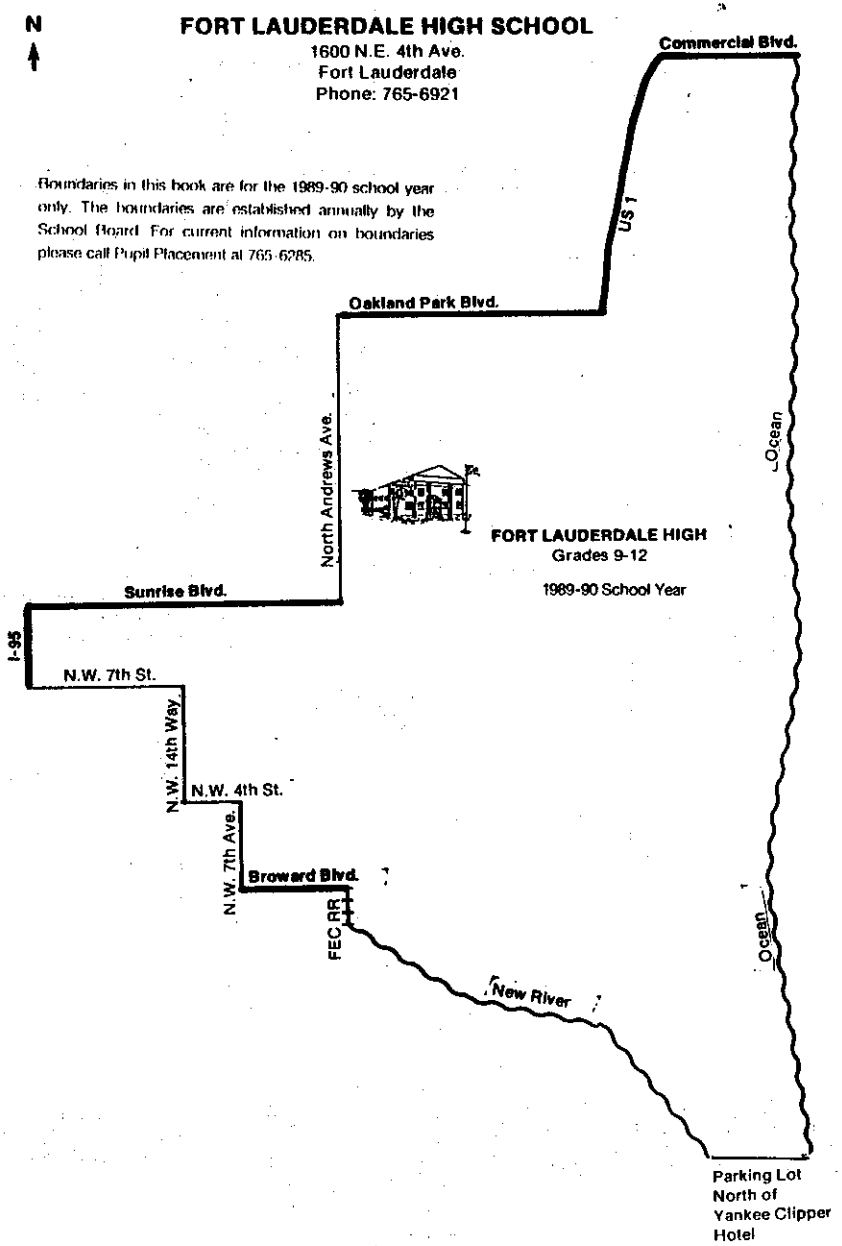

HALLANDALE HIGH SCHOOL

720 N.W. 9th Ave.
Hallandale
Phone: 457-0100

Boundaries in this book are for the 1989-90 school year only. The boundaries are established annually by the School Board. For current information on boundaries please call pupil placement at 765-6285.

AN INTERNATIONAL STUDIES MAGNET SCHOOL: Students within the boundary area automatically attend this school. Students county-wide may apply for admission to the International Studies Program.

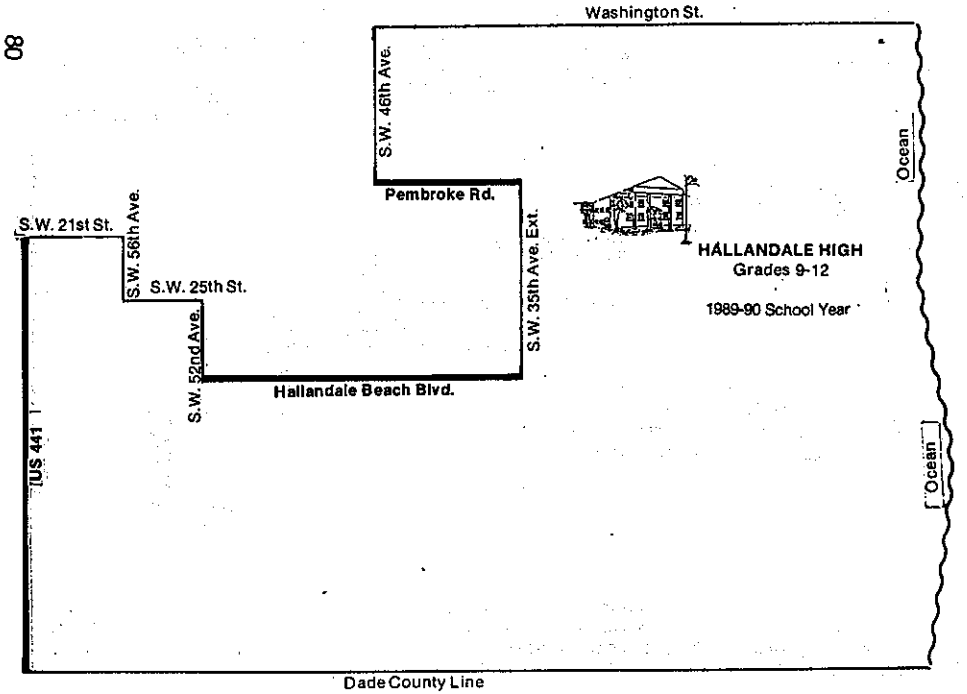

HOLLYWOOD HILLS HIGH SCHOOL

5400 Stirling Rd.
Hollywood
Phone: 985-5225

MAP INCORPORATING PROPOSED BOUNDARY CHANGES FOR 1989-90

Boundaries in this book are for the 1989-90 school year only. The boundaries are established annually by the School Board. For current information on boundaries please call pupil placement at 765-6285.

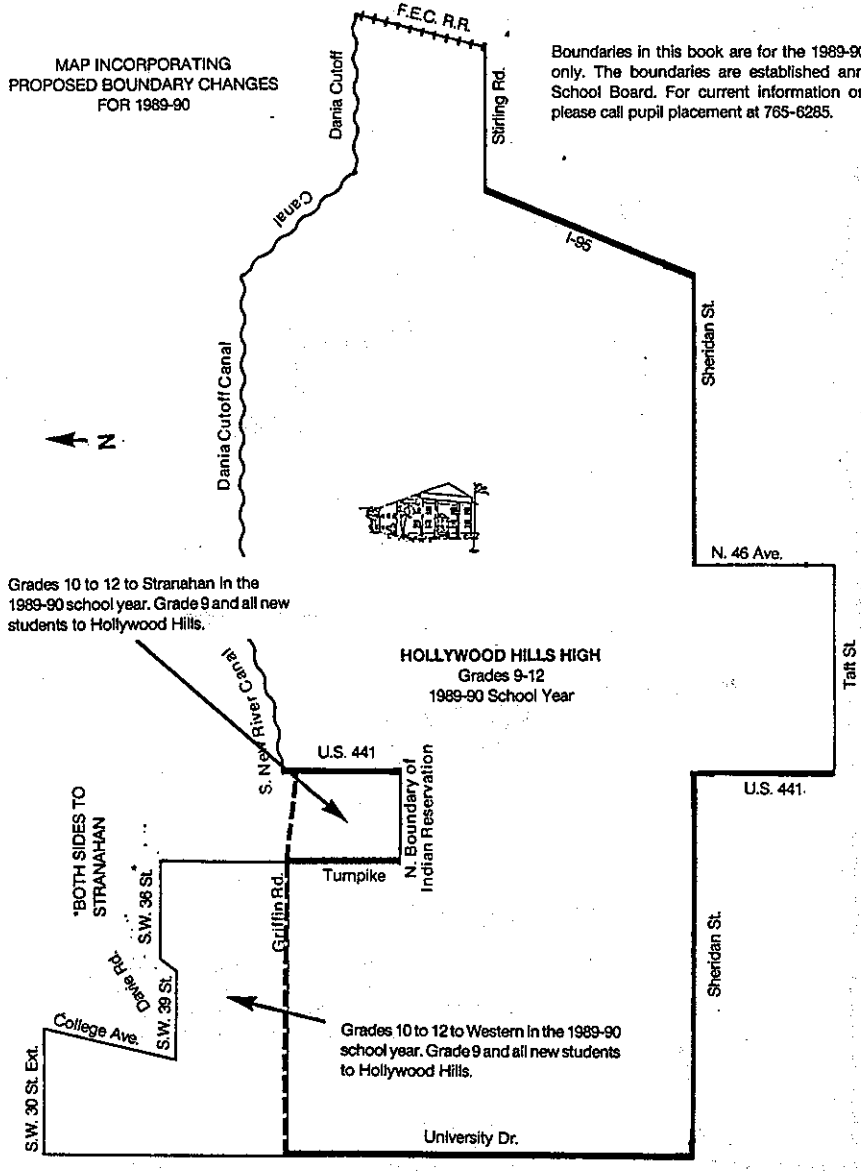

McARTHUR HIGH SCHOOL

6501 Hollywood Blvd
Hollywood
Phone: 985-3150

MAP INCORPORATING
PROPOSED BOUNDARY CHANGES
FOR 1989-90

Boundaries in this book are for the 1989-90 school year only. The boundaries are established annually by the School Board. For current information on boundaries please call Pupil Placement at 765-6285.

Grades 10-12 to Cooper City in the 1989-90 school year. Grade 9 and all new students to McArthur.

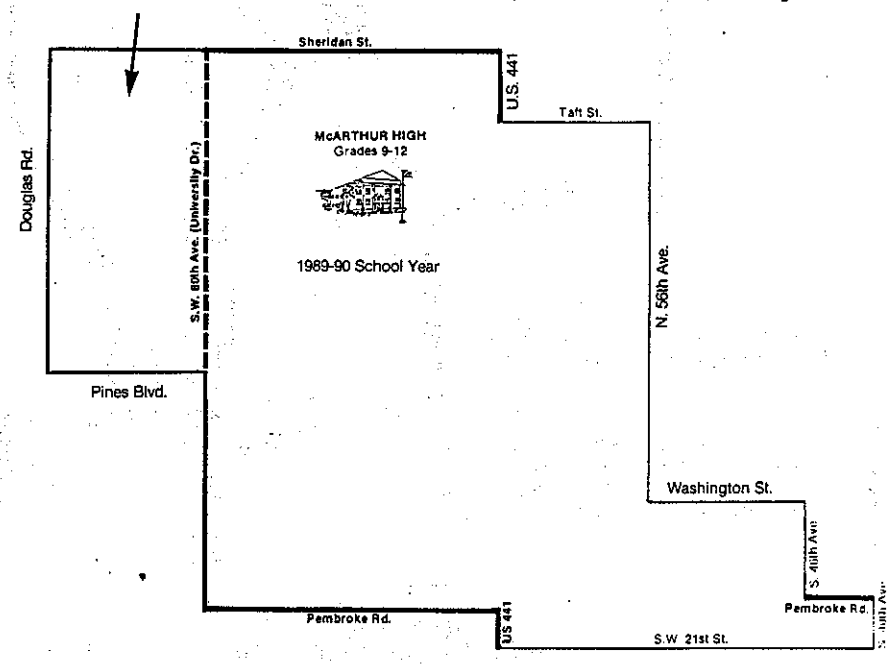

MIRAMAR HIGH SCHOOL

3601 S.W. 89th Ave.
Miramar
Phone: 437-0600

MAP INCORPORATING
PROPOSED BOUNDARY CHANGES
FOR 1989-90

Boundaries in this book are for the 1989-90 school year only. The boundaries are established annually by the School Board. For current information on boundaries please call Pupil Placement at 765-6285.

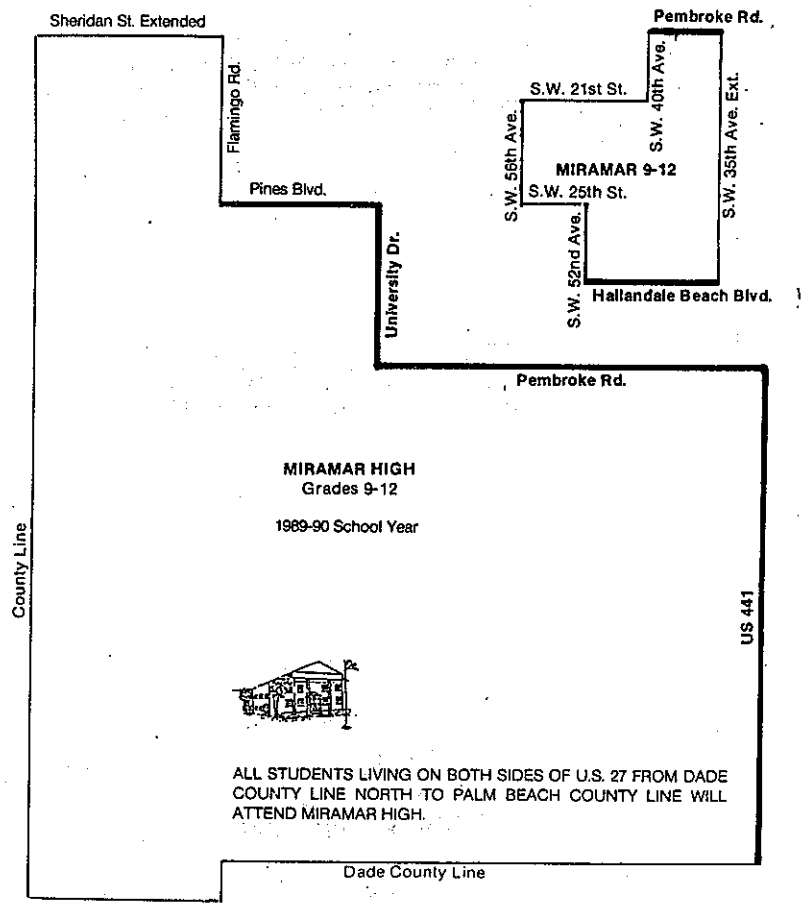

NORTHEAST HIGH SCHOOL

700 N.E. 56th St.
Fort Lauderdale
Phone: 928-0300

Boundaries in this book are for the 1989-90 school year only. The boundaries are established annually by the School Board. For current information on boundaries please call Pupil Placement at 765-6285.

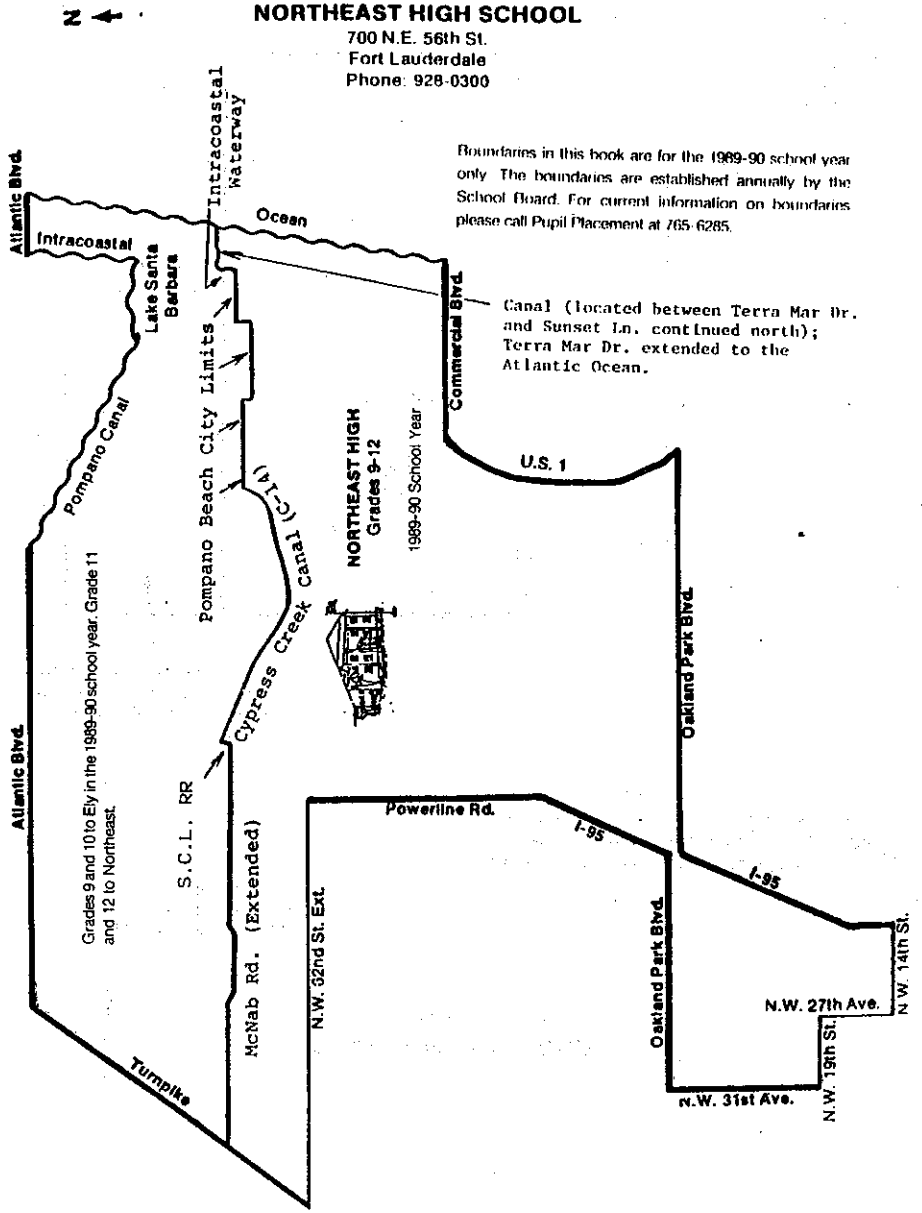

NOVA HIGH SCHOOL

3600 College Ave.
Davie, Florida
Phone: 475-7700

Grades 9-12

A Research and Development Center. Vacancies are filled by applicants who reside in Broward County. Admittance will be made according to School Board Policy.

Boundaries in this book are for the 1989-90 school year only. The boundaries are established annually by the School Board. For current information on boundaries please call Pupil Placement at 765-6285.

N

PIPER HIGH SCHOOL

8000 N.W. 44th St.
Sunrise
Phone: 748-2800

Boundaries in this book are for the 1989-90 school year only. The boundaries are established annually by the School Board. For current information on boundaries please call Pupil Placement at 765-6285.

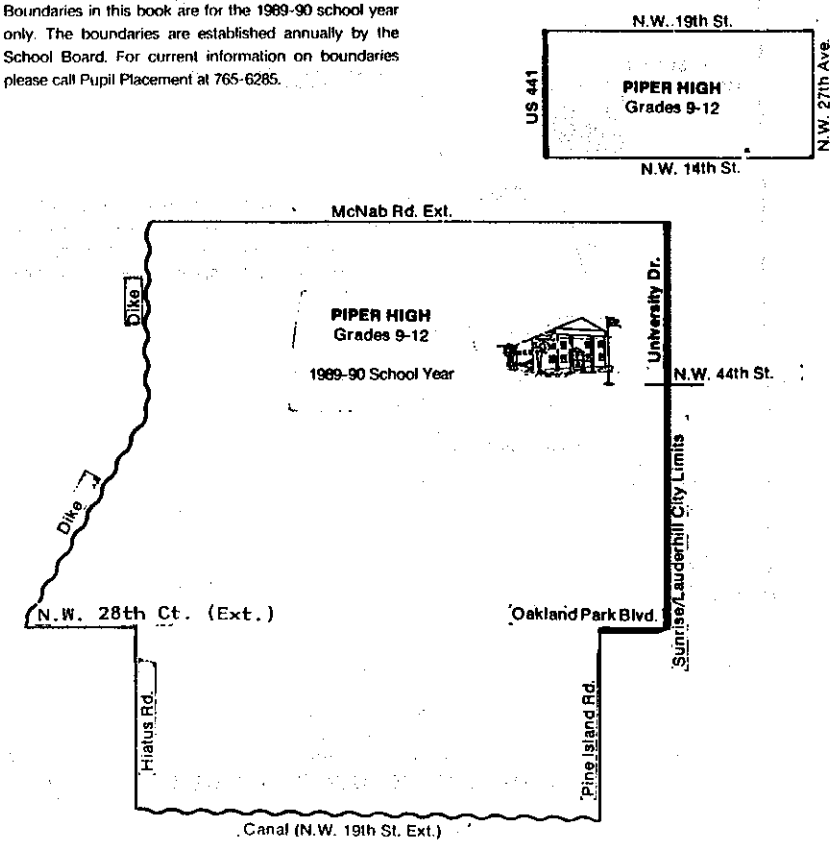

N

PLANTATION HIGH SCHOOL

6901 N.W. 16th St
Plantation
Phone: 797-1700

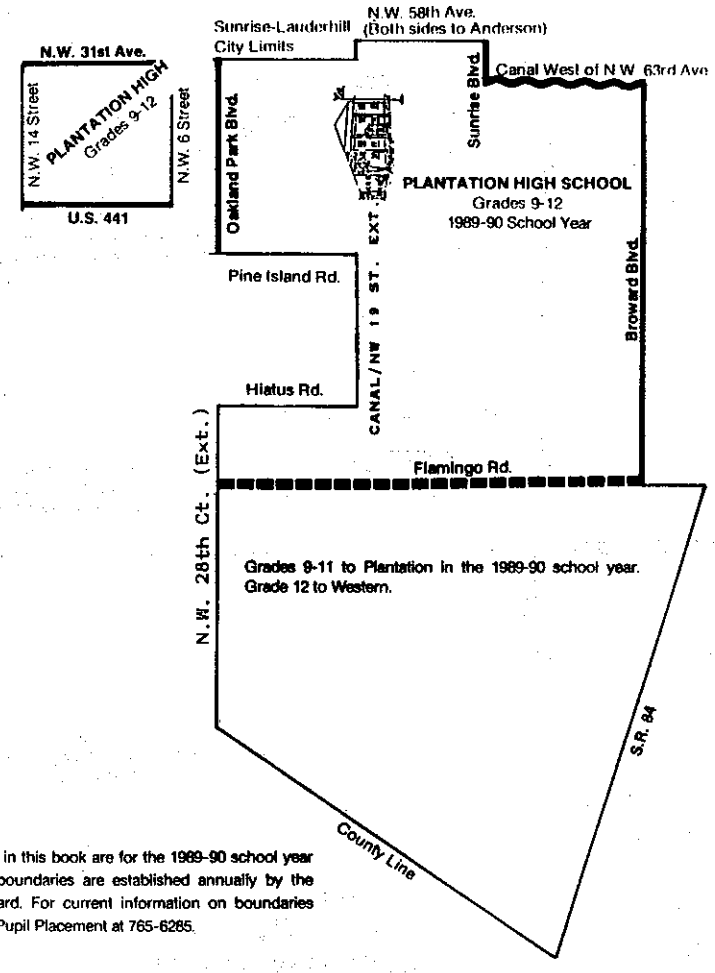

Boundaries in this book are for the 1989-90 school year only. The boundaries are established annually by the School Board. For current information on boundaries please call Pupil Placement at 765-6285.

SOUTH BROWARD HIGH SCHOOL

1901 North Federal Highway
Hollywood
Phone: 926-1900

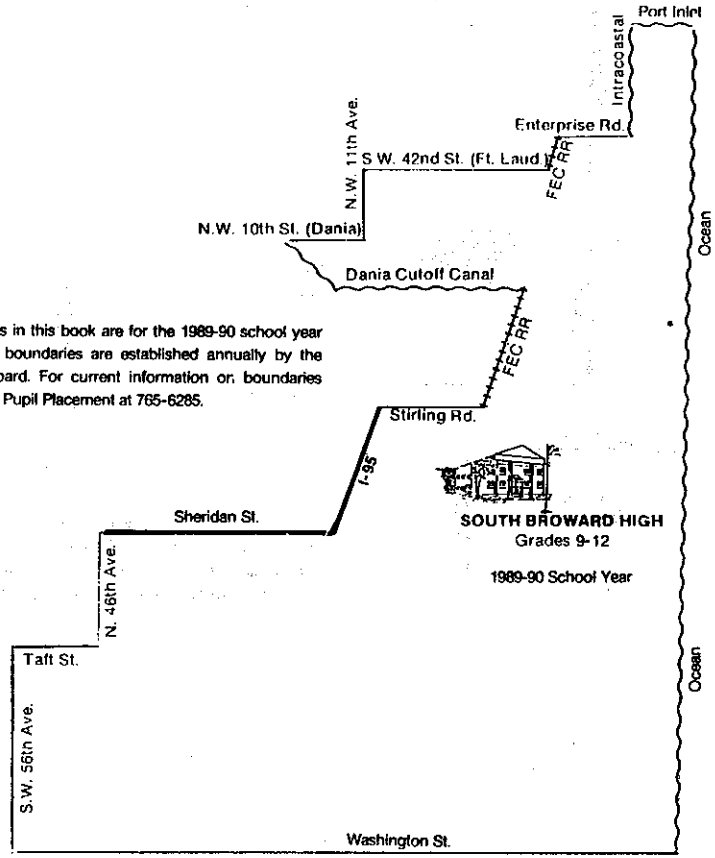

Boundaries in this book are for the 1989-90 school year only. The boundaries are established annually by the School Board. For current information on boundaries please call Pupil Placement at 765-6285.

SOUTH PLANTATION HIGH

1300 Paladin Way
Plantation
Phone: 797-1300

MAP INCORPORATING
PROPOSED BOUNDARY CHANGES
FOR 1989-90

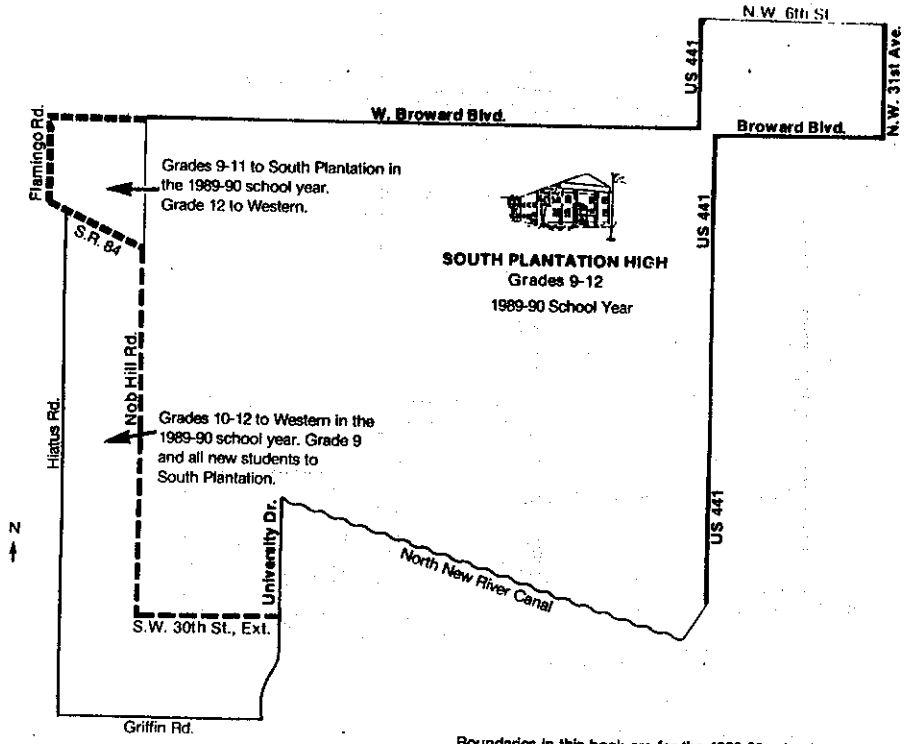

Boundaries in this book are for the 1989-90 school year only. The boundaries are established annually by the School Board. For current information on boundaries please call Pupil Placement at 765-6285.

STRANAHAN HIGH SCHOOL

1800 S W 5th Place
Fort Lauderdale
Phone 765-6832

MAP INCORPORATING
PROPOSED BOUNDARY CHANGES
FOR 1989-90

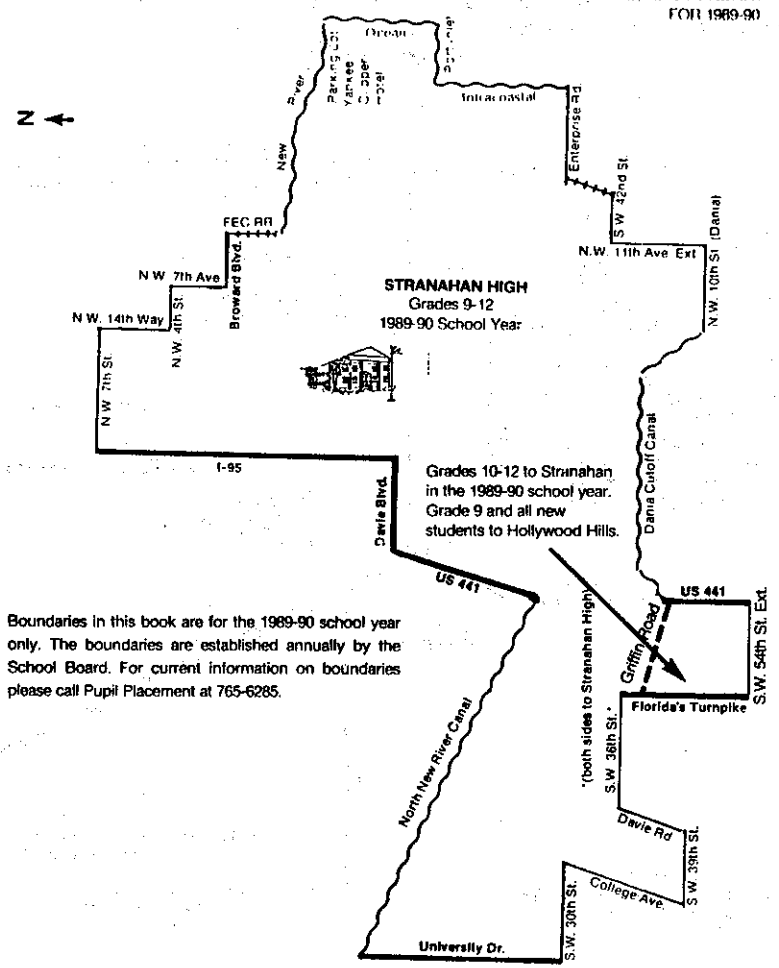

Boundaries in this book are for the 1989-90 school year only. The boundaries are established annually by the School Board. For current information on boundaries please call Pupil Placement at 765-6285.

J.P. TARAVELLA HIGH SCHOOL

10600 Riverside Dr.
Coral Springs
Phone: 344-2300

Boundaries in this book are for the 1989-90 school year only. The boundaries are established annually by the School Board. For current information on boundaries please call Pupil Placement at 765-6285.

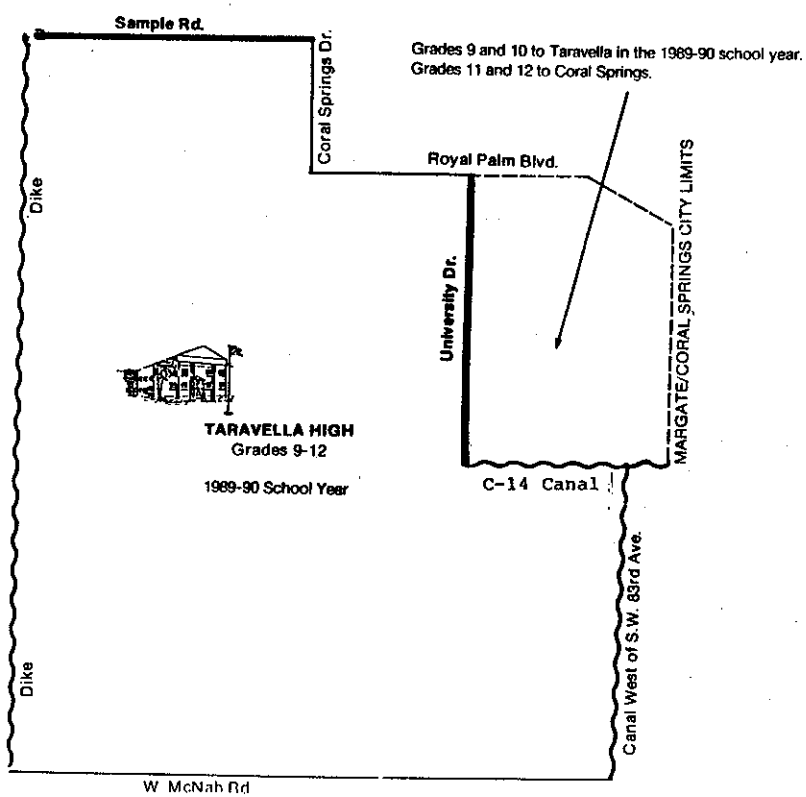

WESTERN HIGH SCHOOL

1200 S.W. 136th Ave.
Fort Lauderdale
Phone: 474-0200

N

MAP INCORPORATING
PROPOSED BOUNDARY CHANGES
FOR 1989-90

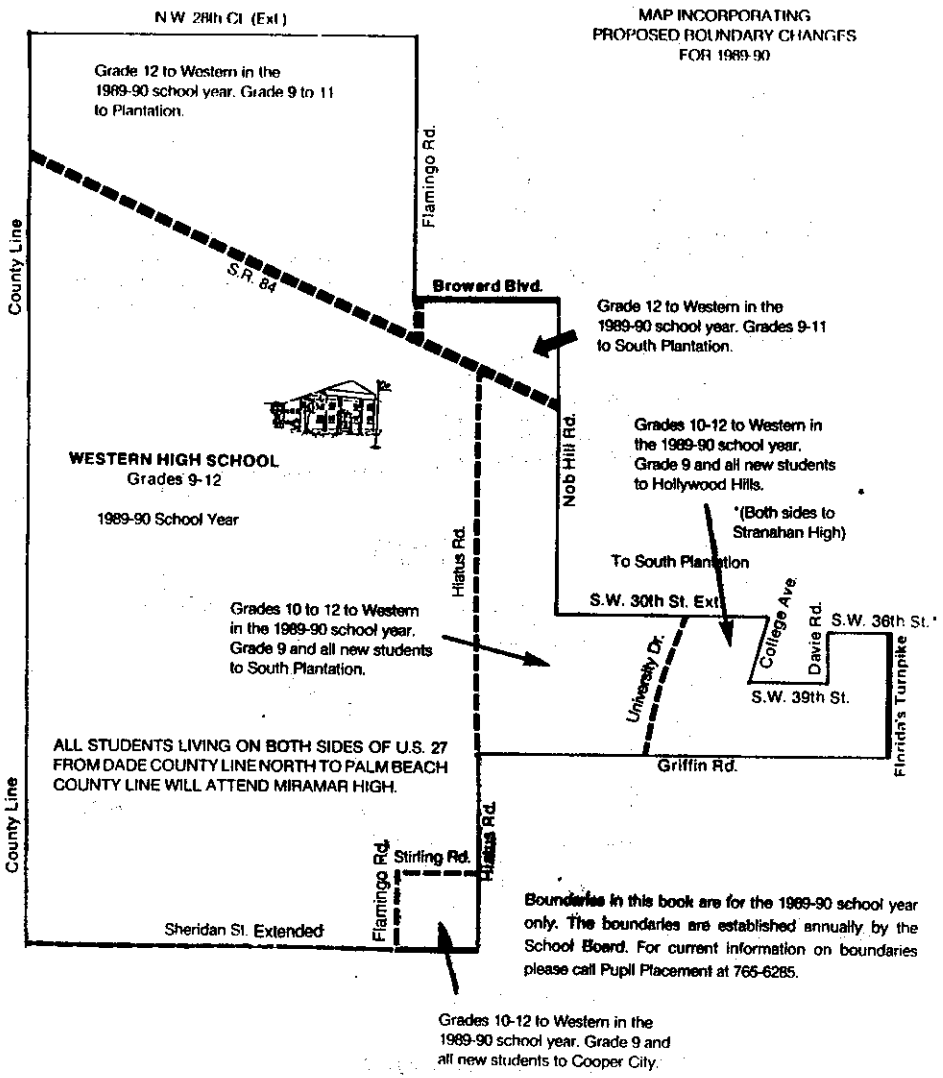

Boundaries in this book are for the 1989-90 school year only. The boundaries are established annually by the School Board. For current information on boundaries please call Pupil Placement at 765-6285.

A P P E N D I X A

Supporting Documentation: Estimated Economic Impact

THE SCHOOL BOARD OF BROWARD COUNTY, FLORIDA

TENTATIVE FINANCIAL SUMMARY

FISCAL YEAR 1989-90

NEW SCHOOLS:	School "F"	School "G"	School "B"	School "U"	School "M"	Pines Resource	Total New Schools
Unweighted FTE	630.00	618.00	352.00	708.00	455.00	662.00	
Weighted FTE	783.90	742.40	473.52	863.98	557.69	770.22	
See Attachment	(#1)	(#1)	(#1)	(#2)	(#3)	(#3)	
Categorical Supplements: (a)							
Artists-in-Education	$400	$400	$400	$400	$400	$400	$2,400
Data Entry Clerk	10,560	10,560	10,560	10,560	10,560	2,401	55,201
Primary Specialist	44,292	44,292	44,292	44,292	44,292	0	221,460
Peer Counselor	0	0	0	0	0	20,000	20,000
Just-Say-No Teacher Supp.	262	262	262	262	262	323	1,633
Fixed Cost Funding	0	0	102,976	0	66,783	268,135	437,894
Instructional Materials	0	0	0	0	0	62,163	62,163
Breakfast Monitor Supp.	2,163	2,163	2,163	2,163	2,163	721	11,536
Middle School Improvement	0	0	0	0	0	64,635	64,635
Start up Cost:							
Extended Calendar - Personnel	75,751	75,751	69,299	118,612	71,255	138,360	549,028 (d)
Purchased Services	9,000	9,000	9,000	9,000	9,000	0	45,000
Materials and Supplies	1,000	1,000	1,000	1,000	1,000	0	5,000
Utilities:							
Electric	105,000	105,000	105,000	105,000	105,000	105,000	630,000
Telephone	12,000	12,000	12,000	12,000	12,000	15,000	75,000
Data Lines	3,000	3,000	3,000	3,000	3,000	3,000	18,000
Equipment and Supplies: (b)							
Portables	0	0	0	0	60,000	10,000	70,000
Office, Custodial, & Instr.	0	10,000	0	10,000	0	0	20,000
Total 1989-90 Openings	$263,428	$273,428	$359,952	$316,289	$385,715	$690,138	$2,288,950

Fixed Cost Funding (Attach #6)	($124,314)
Magnet (c)	$348,071
Transportation	$127,963
Total 1989-90 Tentative Financial Impact (excluding Magnet Funding)	$2,640,670

(a) All Categoricals based on tentative 1989-90 dollar amounts.

(b) Additional cost for Equipment and Supplies above the start up cost. Memo of 2/15/89 from Ray de la Feuillez.

(c) Magnet was a Board Approved item (F-I) on 1/31/89. This will be included in the 1989-90 Growth Budget Request.

(d) Principals for School "U" and Pines Resource were hired for the entire 1988-89 school year. This is a continuation from the 1988-89 Growth Budget.

3/14/89
KML:CAS
BOUND5

THE SCHOOL BOARD OF BROWARD COUNTY, FLORIDA

TENTATIVE NORTH AREA ELEMENTARY SCHOOL STUDENT CHANGE

FISCAL YEAR 1989-90 NUMBER OF STUDENTS

Attachment #1

School Name	Coconut Creek	Coral Park	Coral Springs	Hunt	McNab	Palmview	Pompano Beach	Ramble-wood	River-side	Sanders Park	West-chester	School B	School F	School G
Without Boundary Change	953	1,418	1,192	857	469	613	609	1,054	821	665	1,228	0	0	0
Coconut Creek										185				
Coral Park				(22)								20	72	602
Coral Springs													250	
Hunt		22												16
McNab							(52)							
Palmview												108		
Pompano Beach					52									
Ramblewood									46					
Riverside								(46)						
Sanders Park	(185)											224		
Westchester													308	
School B		(20)				(108)				(224)				
School F		(72)	(250)								(308)			
School G		(602)		(16)										
Boundary Change	768	746	942	819	521	505	557	1,008	867	626	920	352	630	618
Total WTD FTE based on Prevalence factors	975.36	896.30	1,177.50	1,023.75	671.48	656.50	811.40	1,270.08	1,117.05	843.53	1,150.00	473.52	783.90	742.40

3/2/89

KML:CAS

THE SCHOOL BOARD OF BROWARD COUNTY, FLORIDA

Attachment #2

TENTATIVE CENTRAL AREA ELEMENTARY SCHOOL STUDENT CHANGE

FISCAL YEAR 1989-90 NUMBER OF STUDENTS

School Name	Horizon	Larkdale	Mirror Lake	Nob Hill	Peters	Stephen Foster	Village	School U
Without Boundary Change	1,214	719	547	980	1,092	501	744	0
Horizon			92					199
Larkdale							46	
Mirror Lake	(92)							
Nob Hill								70
Peters							(35)	289
Village		(46)			35			
School U	(199)			(70)	(289)			
Driftwood *						(2)		
Flamingo *								150
Total Students with Boundary Change	923	673	639	910	838	499	755	708
Total WTD FTE based on Prevalence factors	1,126.06	841.47	856.16	1,110.20	1,008.75	643.71	964.70	863.98

3/2/89
KML:CAS
BOUND2

THE SCHOOL BOARD OF BROWARD COUNTY, FLORIDA

TENTATIVE SOUTH AREA ELEMENTARY SCHOOL STUDENT CHANGE

FISCAL YEAR 1989-90 NUMBER OF STUDENTS

Attachment #3

School Name	Country Isles	Driftwood	Flamingo	Pembroke Lakes	Pembroke Pines	Pines Lakes	(a) Young Resource	School M
Without Boundary Change	1,215	688	1,148	1,051	1,164	1,224	0	0
Country Isles							57	196
Pembroke Lakes							166	
Pembroke Pines							19	
Pines Lakes							76	259
Young Resource Center	(57)			(166)	(19)	(76)		
School M	(196)					(259)		
Stephen Foster *		2						
School U *			(150)					
Total Students with Boundary Change	962	690	998	885	1,145	889	318	455
Total WTD FTE based on Prevalence factors	1,173.64	855.70	1,257.48	1,062.00	1,419.80	1,093.47	385.78	557.69

* School U and Stephen Foster are in the Central Area.

(a) Pines Resource has a total of 662 students and a Weighted FTE of 770.22.

3/2/89
KML:CAS
BOUND2

THE SCHOOL BOARD OF BROWARD COUNTY, FLORIDA

TENTATVE MIDDLE SCHOOL STUDENT CHANGE

FISCAL YEAR 1989-90 NUMBER OF STUDENTS

Attachment #4

School Name	Bair	Driftwood	New River	Pines	Pioneer	Plantation	(a) Pines Resource
Without Boundary Change	1,799	918	780	1,695	1,842	1,011	0
Bair						152	
Driftwood			(1)				
New River		1					
Pines							237
Pioneer							107
Plantation	(152)						
Pines Resource				(237)	(107)		
Total Students with Boundary Change	1,647	919	779	1,458	1,735	1,163	344
Total WTD FTE based on Prevalence factors	1,877.58	1,176.31	989.33	1,647.54	1,891.15	1,366.26	384.44

(a) Pines Resource has a total of 662 students and a Weighted FTE of 770.22.

3/2/89
KML:CAS
BOUND2

THE SCHOOL BOARD OF BROWARD COUNTY, FLORIDA

TENTATIVE HIGH SCHOOL STUDENT CHANGE

FISCAL YEAR 1989-90 NUMBER OF STUDENTS

Attachment #5

School Name	Cooper City	Hollywood Hills	McArthur	South Plantation	Western
Without Boundary Change	2,199	1,668	1,571	1,850	2,368
Cooper City			75		(51)
Hollywood Hills					(56)
McArthur	(75)				
South Plantation					(37)
Western	51	56		37	
Total Students with Boundary Change	2,175	1,724	1,646	1,887	2,224
Total WTD FTE based on Prevalence factors	2,762.25	2,256.20	2,137.55	2,488.99	2,824.48

3/2/89
KML:CAS
BOUND2

THE SCHOOL BOARD OF BROWARD COUNTY, FLORIDA

TENTATIVE 1989-90 FIXED COST FUNDING IMPACT (FCF)

Attachment #6

ELEMENTARY:	FCF Without Changes	FCF With Changes	Impact
Stephen Foster	28,685	29,795	1,110
McNab	56,519	17,854	(38,665)
Palmview	0	24,295	24,295
		TOTAL	($13,260)
MIDDLE:			
New River	162,573	163,181	608
Plantation	65,633	0	(65,633)
Driftwood	74,226	73,618	(608)
		TOTAL	($65,633)
HIGH:			
McArthur	45,421	0	(45,421)
		TOTAL	($45,421)
		TOTAL FCF BOUNDARY IMPACT	($124,314)

* Fixed Cost Funding is based on preliminary/tentative Breakeven Analysis for 1989-90.

3/14/89
KML:CAS
BOUND5

Elementary School U
Personnel Costs

Object	Titles	# of Positions	Days Beyond	Salary	Fringe Benefits	Total
161	Principal	1	216	$53,784	$16,673	$70,457
167	Office Manager	1	90	8,190	2,539	10,729
114	Bookkeeper	1	90	7,718	2,393	10,111
152	Primary Spec.	1	10	1,725	535	2,260
130	Guidance	1	10	1,710	530	2,240
160	Media Specialist	1	5	848	263	1,111
190	Art, Music P.E.	3	5	2,239	694	2,933
190	Teachers (K-5)	6	5	4,478	1,388	5,866
190	Teachers (K-5)	22	3	9,851	3,054	12,905
						$118,612

Elementary School F
Personnel Costs

Object	Titles	# of Positions	Days Beyond	Salary	Fringe Benefits	Total
161	Principal	1	90	$22,410	$6,947	$29,357
167	Office Manager	1	90	8,190	2,539	10,729
114	Bookkeeper	1	90	7,718	2,393	10,111
152	Primary Spec.	1	10	1,725	535	2,260
130	Guidance	1	10	1,710	530	2,240
160	Media Specialist	1	5	848	263	1,111
190	Art, Music P.E.	3	5	2,239	694	2,933
190	Teachers (K-5)	6	5	4,478	1,388	5,866
190	Teachers (K-5)	19	3	8,507	2,637	11,144
						$75,751

Elementary School G
Personnel Costs

Object	Titles	# of Positions	Days Beyond	Salary	Fringe Benefits	Total
161	Principal	1	90	$22,410	$6,947	$29,357
167	Office Manager	1	90	8,190	2,539	10,729
114	Bookkeeper	1	90	7,718	2,393	10,111
152	Primary Spec.	1	10	1,725	535	2,260
130	Guidance	1	10	1,710	530	2,240
160	Media Specialist	1	5	848	263	1,111
190	Art, Music P.E.	3	5	2,239	694	2,933
190	Teachers (K-5)	6	5	4,478	1,388	5,866
190	Teachers (K-5)	19	3	8,507	2,637	11,144
						$75,751

Elementary School B
Personnel Costs

Object	Titles	# of Positions	Days Beyond	Salary	Fringe Benefits	Total
161	Principal	1	90	$22,410	$6,947	$29,357
167	Office Manager	1	90	8,190	2,539	10,729
114	Bookkeeper	1	90	7,718	2,393	10,111
152	Primary Spec.	1	10	1,725	535	2,260
130	Guidance	1	10	1,710	530	2,240
160	Media Specialist	1	5	848	263	1,111
190	Art, Music P.E.	3	5	2,239	694	2,933
190	Teachers (K-5)	6	5	4,478	1,388	5,866
190	Teachers (K-5)	8	3	3,582	1,110	4,692
						$69,299

Elementary School M
Personnel Costs

Object	Titles	# of Positions	Days Beyond	Salary	Fringe Benefits	Total
161	Principal	1	90	$22,410	$6,947	$29,357
167	Office Manager	1	90	8,190	2,539	10,729
114	Bookkeeper	1	90	7,718	2,393	10,111
152	Primary Spec.	1	10	1,725	535	2,260
130	Guidance	1	10	1,710	530	2,240
160	Media Specialist	1	5	848	263	1,111
190	Art, Music P.E.	3	5	2,239	694	2,933
190	Teachers (K-4)	5	5	3,731	1,157	4,888
190	Teachers (K-4)	13	3	5,821	1,805	7,626
						$71,255

Pines Resource Center
Personnel Costs

Object	Titles	# of Positions	Days Beyond	Salary	Fringe Benefits	Total
161	Principal	1	216	$56,862	$17,627	$74,489
167	Office Manager	1	20	1,820	564	2,384
178	Registrar	1	20	1,540	477	2,017
114	Data Processing	1	20	1,645	510	2,155
114	Bookkeeper	1	20	1,715	532	2,247
152	Primary Spec.	1	20	3,450	1,070	4,520
130	Guidance	1	20	3,420	1,060	4,480
160	Media Specialist	1	20	3,390	1,051	4,441
132	Facilities	1	100	6,800	2,108	8,908
132	Facilities	3	20	4,080	1,265	5,345
190	Teachers	30	3	13,433	4,164	17,597
190	Department Heads	5	10	7,463	2,314	9,777
						$138,360

The Nation's Largest Fully *Accredited School System*

THE SCHOOL BOARD OF BROWARD COUNTY, FLORIDA

PUPIL TRANSPORTATION DEPARTMENT
3895 Northwest 10 Avenue
Oakland Park, Florida 33309
(305) 928-0269
Ronald D. Rose, Director

Donald J. Samuels
Chairperson
Eileen S. Schwartz
Vice Chairperson
Jan R. Cummings
Robert D. Parks
Toni J. Siskin
Neil Sterling
Diana Wasserman
Virgil L. Morgan
Superintendent

March 17, 1989

To: Sue Kinzer, Planner
Educational Planning Center

From: Stan McCall, Director of Operations

Subject: Transportation Budget 1989/90

This memo is in response to your request to divide the transportation budget into three cost centers representing high, middle, and elementary schools. Upon investigating your request, I found it to be impossible to divide the budget and come up with legitimate figures for the following reasons:

1. All buses serve elementary, middle, and high schools.

2. A great number of our buses serve elementary, middle and high school students on the same trip.

3. FTE funding does not differentiate funding, therefore our record keeping does not include this breakdown.

4. Our costs are figured on the entire route of each bus which includes all schools served.

5. Combination loads are used in a great number of our exceptional routes.

If additional information is needed, please contact me.

SM:v

The Nation's Largest Fully *Accredited School System*

THE SCHOOL BOARD OF BROWARD COUNTY, FLORIDA

Stan McCall, Director
Department of Operations
3895 Northwest Tenth Avenue
Fort Lauderdale, Florida 33309
(305) 928-0273

Donald J. Samuels
Chairperson
Eileen S. Schwartz
Vice Chairperson
Jan R. Cummings
Robert D. Parks
Toni J. Siskin
Neil Sterling
Diana Wasserman
Virgil L. Morgan
Superintendent

March 8, 1989

To: Sue Kinzer, Educational Planning Committee

From: Stan McCall, Director of Operations

Subject: Estimated Pupil Transportation Budget 1989/90

The estimated budget for Pupil Transportation for fiscal year 1989/90 is as follows:

1.	SALARIES	$ 9,265,662
2.	FRINGE	2,687,042
3.	FUEL	700,000
3.	CAPITAL	1,600,000
4.	PURCHASED SERVICES	131,357
	TOTAL ESTIMATED BUDGET	$ 14,384,061

SM:v
cc: Ronald Rose

THE SCHOOL BOARD OF BROWARD COUNTY, FLORIDA

Stan McCall, Director
Department of Operations
3895 Northwest Tenth Avenue
Fort Lauderdale, Florida 33309
(305) 928-0273

Donald J. Samuels
Chairperson
Eileen S. Schwartz
Vice Chairperson
Jan R. Cummings
Robert D. Parks
Toni J. Siskin
Neil Sterling
Diana Wasserman
Virgil L. Morgan
Superintendent

February 28, 1989

To: Sue Kinzer, Planner, EPC

From: Stan McCall, Director of Operations

Subject: Transportation Costs

As requested, the following formula was used to establish both salary and mileage costs for boundary purposes as follows:

Mileage - Mileage was figured on the cost of fuel, parts and direct labor for mechanics. The total cost was then divided by the number of miles traveled by our fleet. I then added indirect costs for administration, stockroom personnel and fuel attendant.

School Year 87/88

Maintenance costs - Parts and direct labor	$2,268,104.74
Fuel costs	969,172.37
Total	$3,327,297.11
Miles travled	7,784,685
$3,237,297.11 divided by 7,784,685 equals	41.5 cents
Indirect costs - administration, stockroom personnel, fuel attentant	13.5 cents
OPERATIONAL COSTS PER MILES	55.0 cents

Since trips were added to routes, the capital cost of the bus is not included.

Driver Salary - The drivers' salary was figured by averaging all salaries of $6.68 to $11.00. This average is $8.77 and was then multiplied by 29% fringe, this equaled $11.32 per hour. The average trip a.m. and p.m. is approximately one hour.

SM:v

The Nation's Largest Fully Accredited School System

THE SCHOOL BOARD OF BROWARD COUNTY, FLORIDA

Stan McCall, Director
Department of Operations
3895 Northwest Tenth Avenue
Fort Lauderdale, Florida 33309
(305) 928-0273

Donald J. Samuels
Chairperson
Eileen S. Schwartz
Vice Chairperson
Jan R. Cummings
Robert D. Parks
Toni J. Siskin
Neil Sterling
Diana Wasserman
Virgil L. Morgan
Superintendent

February 8, 1989

To: Boundary Committee

From: Stan McCall, ~~Director of~~ Operations

Subject: Cost Impact -- Boundary Changes

I am enclosing the estimated cost for the above captioned. In figuring the labor cost the average salary plus fringe at $11.32 per hour was used. I also estimated that the average trip for regular schools will be one hour per day (30 minutes each way) for one-hundred eighty days. The average trip in miles used was thirty miles (15 each way) at .55 per mile. Thus, each additional trip was estimated as follows:

Labor $8.77 x 29% fringe = $11.32 x 186 days = $2,105.52
Operation cost 30 miles x .55 = $16.50 x 186 days = $3,069.00
Total estimated cost per route is $5,174.52

Magnet schools were estimated using two hours trip time and fifty miles as follows:

Labor $8.77 x 29% fringe = $11.32 x 2 = $22.64 x 186 = $4,211.04
Operation cost 50 miles x .55 = $27.50 x 186 = $5,115
Total estimated cost per magnet route = $9,326.04

SM:v
Enclosure

Equal Opportunity Employer Using Affirmative Action Guidelines

North Area Transportation (NW)

Westchester to School "F" - Need four additional trips	+4
Coral Springs to School "F" - Need six additional trips	+6*
Coral Park to School "F" - No additional impact	0
Coral Park to School "G" - No additional impact	0
Hunt to School "G" - Need one additional trip	+1
Hunt to Coral Park - No additional impact (hazardous walking)	0

North Area Transportation (NE)

Sanders Park to School "B" - no additional impact	0
Coconut Creek to Sanders Park - no additional impact	0
Coral Park to School "B"	+1
McNab to Pompano Beach - will walk	-1
Pompano to McNab - need two additional trips	+2

Total Additional Trips +13

*Approximately 150 students under two miles that will have to cross Wiles Road deemed hazardous walking by Safety Department (three trips)

Central Area Transportation - Elementary Schools

Peters to School "U" - no additional impact	0
Nob Hill to School "U" - no additional impact	0
Horizon to School "U" - will need four additional trips	+4
Flamingo to School "U" - no additional impact	0
Horizon to Mirror Lake - will need two additional trips	+2
Village to Larkdale - will need two additional trips	+2
Larkdale to Village - were transported, will walk	-3
Village to Peters - no additional impact	0

Central Area - Middle Schools

Bair to Plantation - need one additional trip	+1

Central Area - High Schools

Western to South Plantation - no additional trips	0

Total Additional Trips	+6

South Area Transportation - Elementary Schools

Country Isles to School "M" - no additional transportation	0
Pines Lakes to School "M" - no additional transportation	0

Middle Schools

Pioneer to Pines Resource - no additional impact	0
Pines to Pines Resource - one additional trip	+1

High Schools

Western to Hollywood Hills - no additional transportation	0
Western to South Plantation - no additional transportation	0
Western to Cooper City - no additional transportation	0
Cooper City to McArthur - no additional transportation	0
Western to Miramar - no additional transportation	0
Stranahan to Hollywood Hills - no impact	0

Total Additional Trips +1

BOUNDARIES 1989-1990

Economic Impact

Northwest Elementary Area (continued)

	Cost
Total economic impact for the City of Coral Springs	$41,300
Total economic impact for Broward County	$62,120

Area C: **CORAL PARK TO SCHOOL "F"**

NORTH: Palm Beach County Line
EAST: University Drive
SOUTH: Wiles Road
WEST: Levee

This area is not developed at this time; no roads, no buildings. Unable to determine an economic impact at this time.

Area D: **CORAL PARK TO SCHOOL "G"**

NORTH: Palm Beach County Line
EAST: Lyons Rd./U.S. 441
SOUTH: Wiles Rd./Sawgrass Exp.
WEST: West Line of Sec. 12-48-41/University Dr. (FPL Easement Extended)

Over two (2) miles - no additional cost to local government.

Area E: **HUNT TO SCHOOL "G"**

NORTH: Wiles Road
EAST: U.S. 441
SOUTH: Sample Road
WEST: FPL Easement

Over two (2) miles - no additional cost to local government.

Area F: **HUNT TO CORAL PARK**

NORTH: Wiles Road
EAST: Drainage Canal West of Riverside Dr.
SOUTH: Cardinal Road
WEST: University Drive

The Transportation Department reports that there are students residing under two (2) miles. These students are eligible for FTE funding under the hazardous walking conditions criteria as defined in Florida State Statute 234.021.

BOUNDARIES 19899-1990

Economic Impact

Northwest Elementary Area (continued)

Corrective Action Requested	Cost
Placement of a school crossing guard at Riverside Drive and Wiles Road.	$ 4,400
Placement of a school crossing guard at Riverside Drive and Westview Road	$ 4,400
Installation of signs and striping at Riverside Drive and Wiles Road.	$ 600
Installation of signs and striping at Riverside Drive and Westview Drive.	$ 600
Installation of overhead school zone flashing light on Wiles Road and Riverside Drive.	$ 10,000
Installation of overhead school zone flashing lights on Riverside Drive and Wiles Road.	$ 10,000
Installation of overhead school zone flashing lights on Riverside Drive and Westview Drive.	$ 10,000
Installation of a sidewalk along the west side of Riverside Drive from Cardinal Road to Wiles Road.	$ 26,000
Total economic impact for the City of Coral Springs	$ 34,800
Total economic impact for Broward County	$31,200

Area G: **RAMBLEWOOD TO RIVERSIDE**

NORTH: Atlantic Blvd.
EAST: Riverside Dr./Canal West of N.W. 92nd Terrace (ext)
SOUTH: C-14 Canal
WEST: University Drive

Part of Area "G" is over two (2) miles to Riverside Elementary School and there will be no additional cost to local government.

Students living under two (2) miles in Area "G" will be able to walk to Riverside Elementary School.

BOUNDARIES 1989-1990

Economic Impact

Northwest Elementary Area (continued)

Corrective Action Requested	Cost
Placement of two (2) crossing guards at Riverside Drive and University Drive.	$ 4,400 4,400 $ 8,800
Installation of signs and striping at Riverside Drive and University Drive.	$ 1,060
Total economic impact for the City of Coral Springs	$ 8,800
Total economic impact for Broward County	$ 1,060

Area H: **CORAL PARK TO SCHOOL "B"**

NORTH: Palm Beach County Line
EAST: Lyons Road
SOUTH: Hillsboro Blovd.
WEST: U.S. 441

Over two (2) miles - no additional cost to local government.

BOUNDARIES 1989-1990

Economic Impact

North Elementary Area

Area A: **SANDERS PARK TO SCHOOL "B"**

NORTH:	Hillsboro Blvd./Palm Beach County Line/N.W. 49th Ct. Ext/N.W. 48th St./ Sample Road
EAST:	Fla. Turnpike/N.W. 9th Ave./SCL RR/I-95
SOUTH:	Copans Road extended to U.S. 441
WEST:	U.S. 441/Lyons Road

Over two (2) miles - no additional cost to local government.

Area B: **COCONUT CREEK TO SANDERS PARK**

NORTH:	Copans Road (ext.)
EAST:	Florida Turnpike
SOUTH:	Coconut Creek Parkway
WEST:	U.S. 441

Over two (2) miles - no additional cost to local government.

Area C: **CORAL PARK TO SCHOOL "B"**

NORTH:	Palm Beach County Line
EAST:	Lyons Road
SOUTH:	Hillsboro Blvd.
WEST:	U.S. 441

Same as area "H" on Northwest Area Elementary Report.

Area D: **MCNAB TO POMPANO BEACH**

NORTH:	Railroad North of N.W. 12th Ct.
EAST:	FEC Railroad
SOUTH:	N.W. 10th St.
WEST:	N.W. 3rd. Avenue

Students living in area "D" are under two (2) miles to Pompano Beach Elementary and will be able to walk using existing sidewalks and crossing guards to N.W. 6th St. taking N.W. 6th Street to the school. (Route enclosed)

Corrective Action Requested	Cost
Installation of signs and striping of intersection at NE 5th Ave. and NE 6th Street on the north leg.	$ 600
Total economic impact for Broward County	$ 600

BOUNDARIES 1989-1990

Economic Impact

North Elementary Area (continued)

Area E: **POMPANO BEACH TO MCNAB**

NORTH:	Atlantic Blvd.
EAST:	Intracoastal Waterway
SOUTH:	Lake Santa Barbara
West:	Pompano Canal

Students living over two (2) miles in area "E" going to McNab Elementary school will be on a bus with no additional cost to local government.

Students living under two (2) miles in area "E" going to McNab Elementary will be able to walk using existing sidewalks and crossing guard on Federal Highway at S.W . 15th Street (McNab Rd.)

Corrective Action Requested	Cost
Placement of an additional school crossing guard at S.W. 15th Street and Federal Highway.	$ 4,400
Total economic impact to City of Pompano Beach	$ 4,400

Area F: **PALMVIEW TO SCHOOL "B"**

NORTH:	Copans Road
EAST:	Line Approx. 100' east of N.W. 19th Ave. ext./N.W. 5th Ct.
SOUTH:	N.W. 19th St. ext./N.W. 5th Ct.
WEST:	I-95

Over two (2) miles - no additional cost to local government.

Transportation Financial Impact

Additional Trips

Labor	8.77	0.29	11.32	186		$2,105.52
Operation	30	0.55	16.50	186		$3,069.00
			Total Cost per Route			$5,174.52

Magnet Schools

Labor	8.77	0.29	11.32	2	186	$4,211.04
Operation	50	0.55	27.50	186		$5,115.00
			Total Cost per Route			$9,326.04

South Area	1	5,174.52
Central Area	6	31,047.12
North Area	13	67,268.76
Magnet Schools		
Mcnicol	4	37,304.16
Everglades	4	37,304.16
Crystal Lake	4	37,304.16
Dillard	0	0.00
		111,912.48
Total Estimated Cost		215,402.88
Estimated State Funding		(87,440.00)
Estimated Cost		$127,962.88

BOUNDARIES 1989-1990

Economic Impact

Northwest Elementary Area

Area A: **WESTCHESTER TO SCHOOL "F"**

NORTH: Sample Road
EAST: Coral Springs Drive
SOUTH: Canal South of Royal Palm Boulevard
WEST: Canal West of N.W. 112th Avenue

Over two (2) miles - no additional cost to local government

Area B: **CORAL SPRINGS TO SCHOOL "F"**

NORTH: Wiles Road
EAST: University Drive
SOUTH: Sample Road
WEST: Coral Springs Drive

The Transportation Department reports that there are approximately one hundred and fifty (150) students residing under two (2) miles which are eligible for FTE funding under the hazardous walking conditions criteria as defined in Florida State Statute 234.021.

Corrective Actions Requested	Cost
Placement of a school crossing guard at Coral Springs Drive and Wiles Road.	$ 4,400
Placement of a school crossing guard at Coral Springs Drive and Westview Drive.	4,400
	$ 8,800
Coral Springs Drive is under construction from Wiles Road north to Westview Drive.	
Installation of a sidewalk on Coral Springs Drive from Wiles Road north to Westview Drive.	$32,500
Installation of a traffic control device with pedestrian feature at Coral Springs Drive and Wiles Road.	$40,000
Installation of signs and striping at Coral Springs Drive and Wiles Road and Coral Springs Dr. and Westview Drive.	$ 1,060 1,060
	$ 2,120
Installation of overhead flashing school zone lights at Coral Springs Drive and Wiles Road.	$10,000 10,000
	$20,000

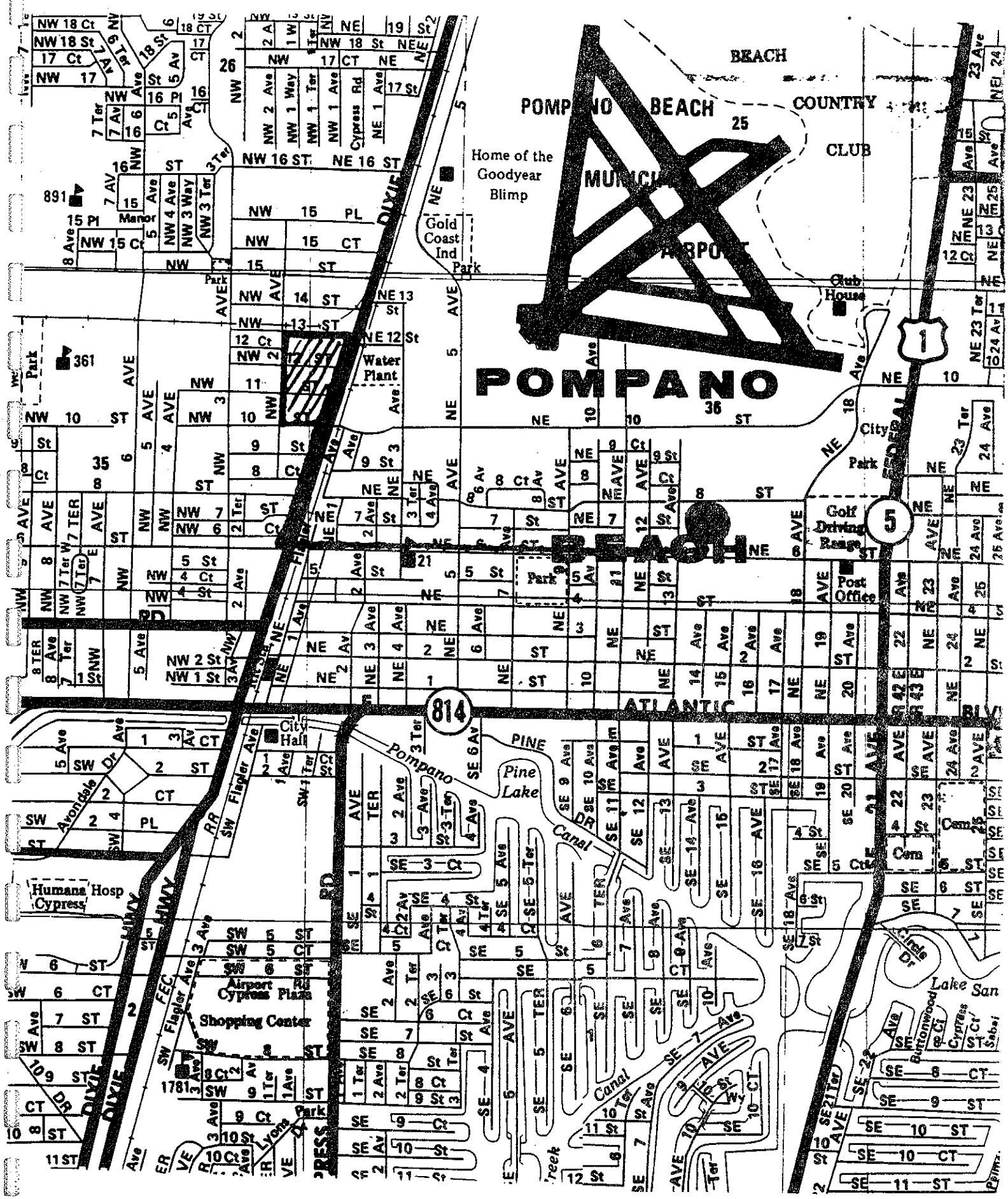
POMPANO BEACH
POMPANO BEACH COUNTRY CLUB
Home of the Goodyear Blimp
Gold Coast Ind Park
Club House
Water Plant
Golf Driving Range
Post Office
City Park
City Hall
Pine Lake
Pompano Canal
Humana Hosp Cypress
Airport Cypress Plaza Shopping Center
Lake San
DIXIE HWY
SW Flagler Ave
FEC RR
ATLANTIC BLVD
814
1
5
441

BOUNDARIES 1989-1990

Economic Impact

Central Area Elementary

Area A: **PETERS TO SCHOOL "U"**

NORTH:	N.W. 28th Place Ext./C-12 Canal
EAST:	Hiatus Rd./Canal West of N.W. 99th Ave. Ext./Hiatus Rd.
SOUTH:	Broward Blvd./SR 84 (I-595)
WEST:	N.W. 133rd Ave. Ext.

Students living over two (2) miles in Area "A" going to School "U" will be transported with no additional cost to local government.

Students living under two (2) miles in Area "A" in the community just south of School "U" will be able to walk in compliance with Florida State Statute 234.021.

Corrective Actions Requested	Cost
Installation of overhead flashing school zone lights on Nob Hill Rd. north and south of the school.	$10,000
Placement of a school crossing guard in front of the school.	$ 4,400
Installation of signs and striping on Nob Hill Road in the 700 block.	$ 670
Total economic impact for the City of Plantation	$ 4,400
Total economic impact for Broward County	$10,670

Area B: **NOB HILL TO SCHOOL "U"**

NORTH:	Sunrise Blvd.
EAST:	Canal west of N.W 99th Ave.
SOUTH:	C-12 Canal (Plantation Canal)
WEST:	Hiatus Road

Over two (2) miles - no additional cost to local government.

Area C: **HORIZON TO SCHOOL "U"**

NORTH:	Sunrise Blvd.
EAST:	Pine Island Road
SOUTH:	C-12 Canal (Plantation Canal)
WEST:	Canal west of N.W. 99th Ave.

Over two (2) miles - no additional cost to local government.

BOUNDARIES 1989-1990

Economic Impact

Central Area Elementary (continued)

Area D: **FLAMINGO TO SCHOOL "U"**

NORTH: N.W. 28th Court Ext.
EAST: N.W. 133rd Ave. Ext. (Commodore Dr.)
SOUTH: S. New River Canal
WEST: Levee

Over Two (2) miles - no additional cost to local government.

Area E: **HORIZON TO MIRROR LAKE**

NORTH: Sunrise Blvd.
EAST: University Drive
SOUTH: C-12 Canal (Plantation Canal)
WEST: Pine Island Road

Over two (2) miles - no additional cost to local government.

Area F: **VILLAGE TO LARKDALE**

NORTH: N.W. 19th Street
EAST: Canal Between N.W. 60th Ave. and Sunset Strip
SOUTH: Sunrise Boulevard
WEST: Plantation/Sunrise City Limits

Over two (2) miles - no additional cost to local government.

Area G: **LARKDALE TO VILLAGE**

NORTH: Oakland Park Blvd.
EAST: N.W. 56th Avenue
SOUTH: Canal S. of N.W. 21st St.
WEST: Sunrise/Lauderhill City Limits

Students living over two (2) miles in Area "G" going to Village Elementary will be transported with no additional cost to local government.

Students living under two (2) miles in Area "G" going to Village Elementary will be able to walk in compliance with Florida State Statute 234.021.

BOUNDARIES 1989-1990

Economic Impact

Central Area Elementary (continued)

Corrective Actions Requested	Cost
Placement of a school crossing guard at Sunset Strip and N.W. 19th Street	$ 4,400
Placement of school crossing guard at N.W. 60th Avenue and N.W. 19th Street	$ 4,400
Placement of signs and striping at Sunset Strip and N.W. 19th Street	$ 780
Total economic impact for the City of Sunrise	$ 8,800
Total economic impact for Broward County	$ 780

NOTE: A cost estimate for a pedestrian bridge constructed over the canal at the east end of N.W. 24th Street to N.W. 59th Way to provide a more direct route to Village Elementary for the students living in the apartment complexes will be requested.

Area H: **VILLAGE TO PETERS**

NORTH: N.W. 29th Street
EAST: N.W. 31st Avenue
SOUTH: N.W. 24th Street Ext.
WEST: Canal E. of N.W. 34th Terrace

Over two (2) miles - no additional cost to local government.

BOUNDARIES 1989-1990

Economic Impact

South Elementary

Area A and B: **COUNTRY ISLES TO SCHOOL "M"**
PINES LAKES TO SCHOOL "M"

NORTH: S. New River Canal
EAST: Flamingo Road
SOUTH: Sheridan St. (ext.)
WEST: S.W. 184th Ave. (ext.)

The Transportation Department reports sections of Area "A" and "B" are under two (2) miles. These areas are eligible for F.T.E. funding under the hazardous walking conditions criteria as defined in Florida State Statute 234.021. Some sections of Area "A" and "B" are over two (2) miles and there will be no additional cost to local government.

Corrective Action Requested	Cost
Installation of overhead school flashing school zone lights on Stirling Rd. - east and west of Dykes Rd.	$ 10,000
Installation of signs and striping on Stirling Rd. - east and west of Dykes Road.	$ 655
Installation of school signs and striping on Dykes Rd. - north and south of Stirling Road.	$ 655
Installation of sidewalks on north side of Stirling Rd. - Volunteer Road (S.W. 148th Ave.) to S.W. 166th Ave.	$ 64,800
Placement of two school crossing guards at Stirling Rd./ Dykes Rd. and Stirling Rd/Falcon Lea Dr. (east of I-75)	$ 4,400 $ 4,400
Installation of a pedestrian overpass (fenced) on the north side of Stirling Road over I-75. (approximately)	$100,000
Installation of a sidewalk on the west side of Dykes Road from Griffin Road to Stirling Road.	$ 51,840
Installation of a sidewalk on the east side of Dykes Road from Huntridge Rd. south to entrance of school. (Dykes Road in this area is under construction.)	$ 12,750
Installation of a sidewalk on the west side of Dykes Road from S.W. 62nd St. north to Stirling Road.	$ 6,375
Installation of a sidewalk on the south side of Stirling Road from S.W. 166th Avenue, east to Dykes Road.	$ 19,440

BOUNDARIES 1989-1990

Economic Impact

South Elementary (continued)

Corrective Action Requested	Cost
Installation of a sidewalk on S.W. 166th Ave., east and west side from Griffin Rd. to Stirling Road.	$103,680
Placement of a crossing guard at S.W. 148th Ave. and Stirling Road.	$ 4,400
Installation of Signs and Striping on S.W. 166th Avenue and Stirling Road.	$ 920
Installation of signs and striping of S.W. 148th Avenue and Stirling Road.	$ 1,560
Total economic impact to Town of Davie	$375,765
Total economic impact to Broward County	$ 13,790
Total economic impact to Florida Dept. of Transportation	$100,000

The Nation's Largest Fully *Accredited School System*

THE SCHOOL BOARD OF BROWARD COUNTY, FLORIDA

Ray de la Feuilliez, Associate Superintendent
Facilities, Property Management and Maintenance

Donald J. Samuels
Chairperson
Eileen S. Schwartz
Vice Chairperson
Jan R. Cummings
Robert D. Parks
Toni J. Siskin
Neil Sterling
Diana Wasserman
Virgil L. Morgan
Superintendent

February 15, 1989

TO: Sue Kinzer, Ed.D., Director
Program Evaluation

FROM: Ray de la Feuilliez, Associate Superintendent
Facilities, Property Management and Facilities

SUBJECT: New School Start-Up Supply Cost

The start-up supply cost for Elementary Schools "G" and "U" is estimated at $10,000 for each site. This estimate is based on previous new school supply expenditures and includes office, custodial and instructional supplies. The total represents enough supplies to carry the schools through the October FTE count.

If I can be of further assistance, please do not hesitate to call.

RD/nb

The Nation's Largest Fully *Accredited School System*

THE SCHOOL BOARD OF BROWARD COUNTY, FLORIDA

Virgil L. Morgan
Superintendent

March 29, 1989

Donald J. Samuels
Chairperson
Eileen S. Schwartz
Vice Chairperson
Jan R. Cummings
Robert D. Parks
Toni J. Siskin
Neil Sterling
Diana Wasserman

TO: Dr. Sue Kinzer, Director
Program Evaluation

FROM: Lee A. Stepanchak, Director L Stp.
Property Management Department

SUBJECT: Estimated Cost of Moving Portable Classrooms During the 1989/90 School Year

The cost of moving a portable classroom from one site to another or hooking up a new one is approximately $8,000 per move/hook-up. This figure includes all utility hook-ups, sidewalks, piers and generally whatever is needed to put the unit into service. The Maintenance Department has confirmed this as an average cost.

This coming school year, 1989/90, I estimate that we will be moving and/or hooking up 300 units. Therefore, I would estimate the following:

Buildings Moved/New Buildings Hooked Up	Cost/Unit	Total
300	$8,000.00 each	$2,400,000

The allocation of the funds by school level is as follows:

Elementary/Special Centers	Middle	High
244 units	29 units	27 units
$1,952,000	$232,000	$216,000

LAS/bl

cc: Ray de la Feuilliez, Associate Superintendent
Facilities, Property Management and Maintenance
Thomas P. Larkin, Associate Superintendent
Business Services
John Combs, Director, District Maintenance
Harvey Miles, Manager, Office Scheduling

The Nation's Largest Fully *Accredited School System*

THE SCHOOL BOARD OF BROWARD COUNTY, FLORIDA

Stan McCall, Director
Department of Operations
3895 Northwest Tenth Avenue
Fort Lauderdale, Florida 33309
(305) 928-0273

Donald J. Samuels
Chairperson
Eileen S. Schwartz
Vice Chairperson
Jan R. Cummings
Robert D. Parks
Toni J. Siskin
Neil Sterling
Diana Wasserman
Virgil L. Morgan
Superintendent

February 28, 1989

To: Sue Kinzer, Planner, EPC

From: Stan McCall, Director, Operations

Subject: Transportation Costs

As requested, the following formula was used to establish both salary and mileage costs for boundary purposes as follows:

Mileage - Mileage was figured on the cost of fuel, parts and direct labor for mechanics. The total cost was then divided by the number of miles traveled by our fleet. I then added indirect costs for administration, stockroom personnel and fuel attendant.

School Year 87/88

Maintenance costs - Parts and direct labor	$2,268,104.74
Fuel costs	969,172.37
Total	$3,327,297.11
Miles travled	7,784,685
$3,237,297.11 divided by 7,784,685 equals	41.5 cents
Indirect costs - administration, stockroom personnel, fuel attentant	13.5 cents
OPERATIONAL COSTS PER MILES	55.0 cents

Since trips were added to routes, the capital cost of the bus is not included.

Driver Salary - The drivers' salary was figured by averaging all salaries of $6.68 to $11.00. This average is $8.77 and was then multiplied by 29% fringe, this equaled $11.32 per hour. The average trip a.m. and p.m. is approximately one hour.

SM:v

The Nation's Largest Fully *Accredited School System*

THE SCHOOL BOARD OF BROWARD COUNTY, FLORIDA

Stan McCall, Director
Department of Operations
3895 Northwest Tenth Avenue
Fort Lauderdale, Florida 33309
(305) 928-0273

Donald J. Samuels
Chairperson
Eileen S. Schwartz
Vice Chairperson
Jan R. Cummings
Robert D. Parks
Toni J. Siskin
Neil Sterling
Diana Wasserman
Virgil L. Morgan
Superintendent

March 8, 1989

To: Sue Kinzer, Educational Planning Committee

From: Stan McCall, Director of Operations

Subject: Estimated Pupil Transportation Budget 1989/90

The estimated budget for Pupil Transportation for fiscal year 1989/90 is as follows:

1.	SALARIES	$ 9,265,662
2.	FRINGE	2,687,042
3.	FUEL	700,000
3.	CAPITAL	1,600,000
4.	PURCHASED SERVICES	131,357
	TOTAL ESTIMATED BUDGET	$ 14,384,061

SM:v
cc: Ronald Rose

A P P E N D I X B

Policy 5000

ADEQUATE EDUCATIONAL FACILITIES, DESIGNATION OF SCHOOLS AND ATTENDANCE AREAS, DEVELOPMENT OF POSITIVE ALTERNATIVES TO ACCOMMODATE GROWTH, TO KEEP SCHOOLS OPEN, AND TO ELIMINATE AND CONSOLIDATE SCHOOLS

THE SUPERINTENDENT SHALL, NO LATER THAN THE SECOND WEEK IN MARCH, SUBMIT TO THE SCHOOL BOARD RECOMMENDATIONS FOR THE ESTABLISHMENT, ORGANIZATION, AND OPERATION OF EDUCATIONAL FACILITIES. THIS ORGANIZATION OF SCHOOLS, CLASSES AND SERVICES WILL PROVIDE ADEQUATE EDUCATIONAL OPPORTUNITIES FOR ALL CHILDREN IN THE DISTRICT.

AFTER CONSIDERING RECOMMENDATIONS OF THE SUPERINTENDENT, THE SCHOOL BOARD SHALL ADOPT AND PROVIDE FOR THE EXECUTION OF PLANS FOR THE ESTABLISHMENT, ORGANIZATION, AND OPERATION OF THE SCHOOLS OF THE DISTRICT WHICH SHALL INCLUDE:

1. DESIGNATING SCHOOLS AND ATTENDANCE AREAS FOR THE ENSUING SCHOOL YEAR(S).

2. PROVIDING ADEQUATE EDUCATIONAL FACILITIES FOR ALL SCHOOL-AGE CHILDREN IN THE DISTRICT, AS DEFINED IN FLORIDA STATUTE 230.23 (c).

3. PROVIDING STRATEGIES TO ACCOMMODATE GROWTH.

4. PROVIDING POSITIVE ALTERNATIVE STRATEGIES TO BE IMPLEMENTED WITHIN A DESIGNATED TIME FRAME FOR THOSE UNDERENROLLED SCHOOLS TO INCREASE THEIR ENROLLMENT.

5. PROVIDING FOR THE ELIMINATION OF SCHOOL CENTERS AND FOR THE CONSOLIDATION OF SCHOOLS WHENEVER THE NEEDS OF PUPILS CAN BETTER AND MORE ECONOMICALLY BE SERVED.

AUTHORITY: F.S. 230.22 (1) (2)
AUTHORITY: F.S. 230.23 (4) (a) (b) (c)
Policy Adopted: 11/13/69
Policy Readopted: 9/5/74
Policy Amended: 3/7/83; 1/24/85 Amended Policy Approved: 7/7/88

Rules

The procedural guidelines to be used in the implementation of this policy shall include the following components:

Objectives

1. Provide opportunities for equitable instructional services throughout the district.

2. Improvement of instructional services and student learning.

3. Stabilization of school attendance boundaries to the greatest extent possible. A three-to five-year cycle of major boundary changes should be strongly considered.

4. Maintenance of a unitary system. In applying this provision, the racial characteristics of students attending classes at more than one location will be calculated pro rata according to the amount of time spent at each location for the purposes of calculating the racial balance of the respective schools.

5. Impact on communities or racial/ethnic groups that is equitable.

6. Provide the opportunity for public input.

7. Establishment and maintenance of feeder patterns that permit students to move forward together from elementary to middle and middle to senior high schools where possible.

8. Involvement of the affected community in the decisions regarding recommendations for uses of schools no longer needed by the district.

9. Apply guidelines and standards for adequate educational facilities, designate schools and attendance areas, provide positive alternative strategies for accommodating growth and, after due consideration of all factors, eliminate and consolidate schools or construct new schools. Insure that educational facilities in traditionally black areas will be essentially equal to all other educational facilities.

Guidelines for the Establishment of Boundaries and Attendance Areas

1. Boundary changes are appropriate means to maintain equal educational opportunities.

ADEQUATE EDUCATIONAL FACILITIES, DESIGNATION OF SCHOOLS AND ATTENDANCE AREAS, DEVELOPMENT OF POSITIVE ALTERNATIVES TO ACCOMMODATE GROWTH, TO KEEP SCHOOLS OPEN, AND TO ELIMINATE AND CONSOLIDATE SCHOOLS

Objectives - continued

2. Consideration should be given to the racial/ethnic backgrounds of the student population at each school in order to maintain a unitary school system.

3. Where possible, neighborhood elementary schools should be maintained.

4. Visual inspection of affected boundary areas shall be required before proposing any boundary adjustments, school closings, or establishing boundaries for new schools.

5. The assignment of student to or from a particular facility should be considered if it is continually overutilized or underutilized. The standards for closure or construction shall be considered in the application of this guideline.

6. The Area Superintendents, in conjunction with the Educational Planning Center or designated task force, will make recommendations to the Superintendent who, in turn, will make recommendations to the Board.

7. The School Advisory Committee, PTA, PTO, the Biracial Committee and parents will be notified of proposed boundary changes, new school construction, and/or recommended closures, prior to Board action, allowing for full participation of the public. The Biracial Committee shall review all school boundaries and give a written report to the Board.

Standards for School Construction and School Sites

1. In planning new school construction, site acquisitions or disposals, building additions, or the location of portables, the overall financial impact on the District, cost effectiveness, (including capital cost,) transportation requirements and enrollment projections for the affected geographical areas should be carefully considered as relevant factors.

2. Portable buildings should be used as temporary and not permanent facilities.

3. New plant construction should be considered when long-range enrollment projections clearly indicate the need for construction of additional facilities. The guidelines for establishment of boundaries shall be considered in the application of this standard.

4. A long-range plan for site acquisition and disposal must be prepared in conjunction with long-range projections of enrollment.

5. All plant construction and site acquisition and disposal must comply with State Board Rules and Florida Statutes.

Standards for the Closing of Schools

Schools should be considered for closing if they are consistently not educationally effective in relation to other schools in the district, using one or more of the following criteria:

1. The overal financial impact on the District, cost effectiveness, (including capital outlay), transportation requirements and enrollment projections for the affected geographical areas should be carefully considered as relevant factors.

2. The school's student enrollment is one of the lowest in the district and/or the population projections of the school's contiguous attendance area is predicted to continue declining.

3. General condition of the building is poor and/or design is educationally obsolete and exceptionally large amounts of capital outlay are needed to continue the operation of the school.

4. A school will not be considered for closing if doing so would have an inordinately adverse effect on the unitary school concept.

ADEQUATE EDUCATIONAL FACILITIES, DESIGNATION OF SCHOOLS AND ATTENDANCE AREAS, DEVELOPMENT OF POSITIVE ALTERNATIVES TO ACCOMMODATE GROWTH, TO KEEP SCHOOLS OPEN, AND TO ELIMINATE AND CONSOLIDATE SCHOOLS

Objectives - continued

Guidelines for the Development of Positive Alternatives to Keep Schools Open

1. The EPC or designated task force will identify underenrolled schools with the potential to increase their enrollment. Implementation plans will be developed by the Division of Government, Community and Employee Relations.

2. The EPC or designated task force will identify innovative alternatives to allow schools to remain open. Implementation plans will be developed by the Division of Instruction/Program Services.

Guidelines for Implementation

1. The Area Superintendents and the Educational Planning Center, or designated task force, shall submit to the Superintendent a list of:

   a. Schools with recommended boundary changes;

   b. Schools or areas designated for new construction or building additions;

   c. Schools subject to further review with recommendations for implementation of positive alternative strategies;

   d. Schools that will be recommended for closing and/or consolidation;

   e. And any other policy revisions necessary to ensure the implementation of this policy.

2. When recommendations have been made for a school closing or major boundary change, the Area Superintendents and designated staff will meet with the school personnel, School Advisory Committee, PTA, PTO, parents of the students at the affected school(s), The Biracial Committee, local governments and other members of the community, for information on and preparation for the change.

3. When recommendations have been made for strategies to increase enrollment designated personnel will work with the staff and parents of that school to begin design and implementation of the plan to effect the same. The Board shall designate a reasonable time frame for implementation and results at the end of which the school will be reviewed.

4. After final adoption of recommendations by the Board, the Superintendent shall immediately designate personnel to plan with the parents, community and staff of the schools involved to ensure a smooth transition process during implementation of the recommendations.

Guidelines for the Use of Closed Schools

1. The Superintendent shall bring within a reasonable time, recommendations for disposal or alternative uses of schools closed by the Board.

2. If the system has no further need for the facility, the School Board shall act in accordance with Chapter 235.04 (1) Florida Statutes, after receiving recommendations for use from a task force of parents, citizens and the local government of the affected community.

3. "Moth-balling" should be avoided unless it can be clearly shown that there is a potential system need for the facility in the future.

AUTHORITY: F.S. 230.22 (1)(2)
F.S. 230.23 (4)(a)(b)(c)
F.S. 235.04 (1)
F.S. 235.19 (1)(2)(3)(4)(5)
Rules Adopted: 3/7/83
Emergency Rule #83-3: 8/18/73; 9/15/83; 1/24/85; 10/1/87

Amended Rules Approved: 7/7/88

A P P E N D I X C

Maps with Current Boundaries by Level

ELEMENTARY SCHOOL BOUNDARIES FOR BROWARD COUNTY PUBLIC SCHOOLS

1988 - 89

PROPERTY MANAGEMENT DEPARTMENT

NOTE: See individual School Maps for more details

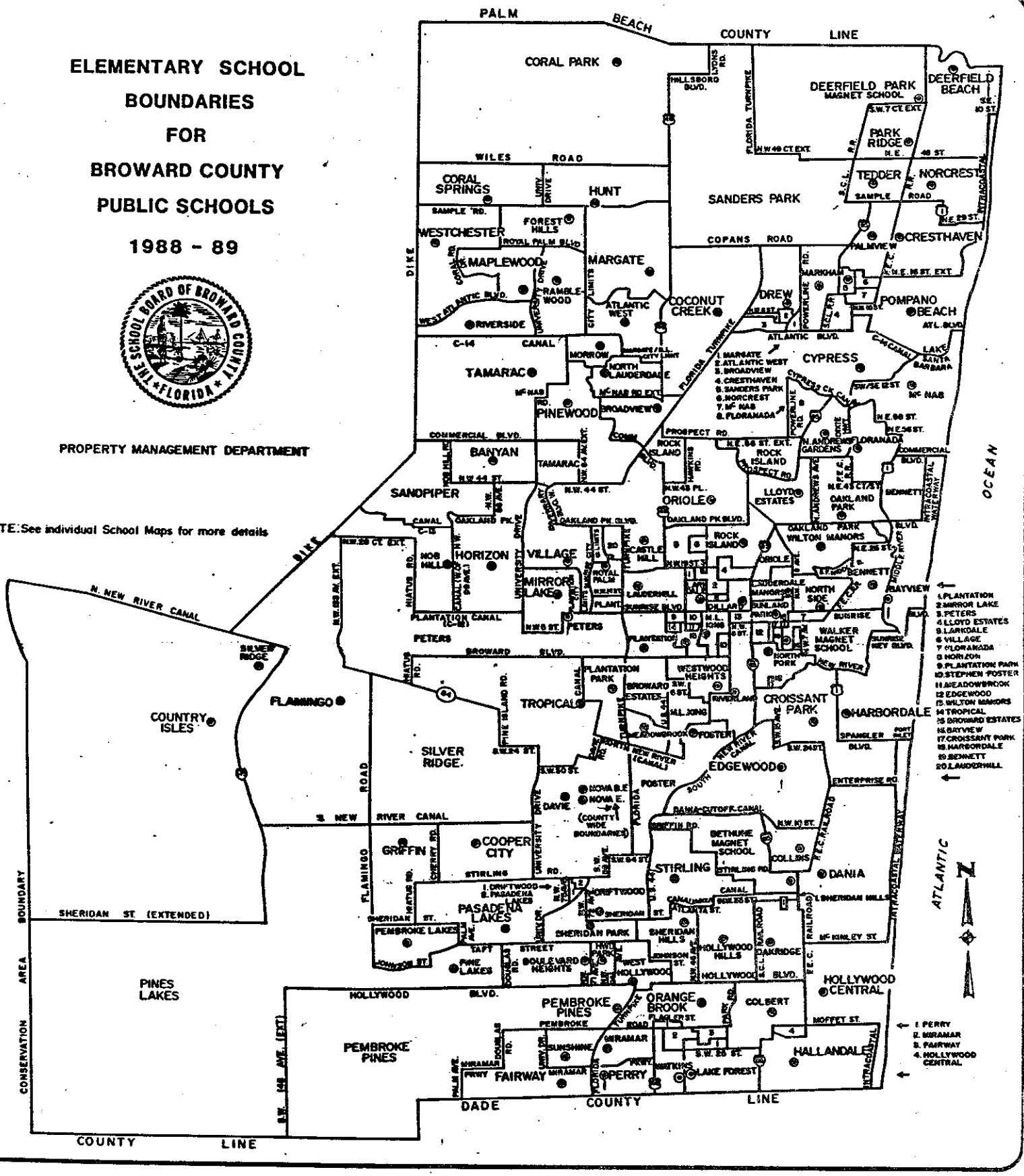

MIDDLE SCHOOL BOUNDARIES FOR BROWARD COUNTY PUBLIC SCHOOLS 1988 - 89

PROPERTY MANAGEMENT DEPARTMENT

NOTE: See individual School Maps for more details

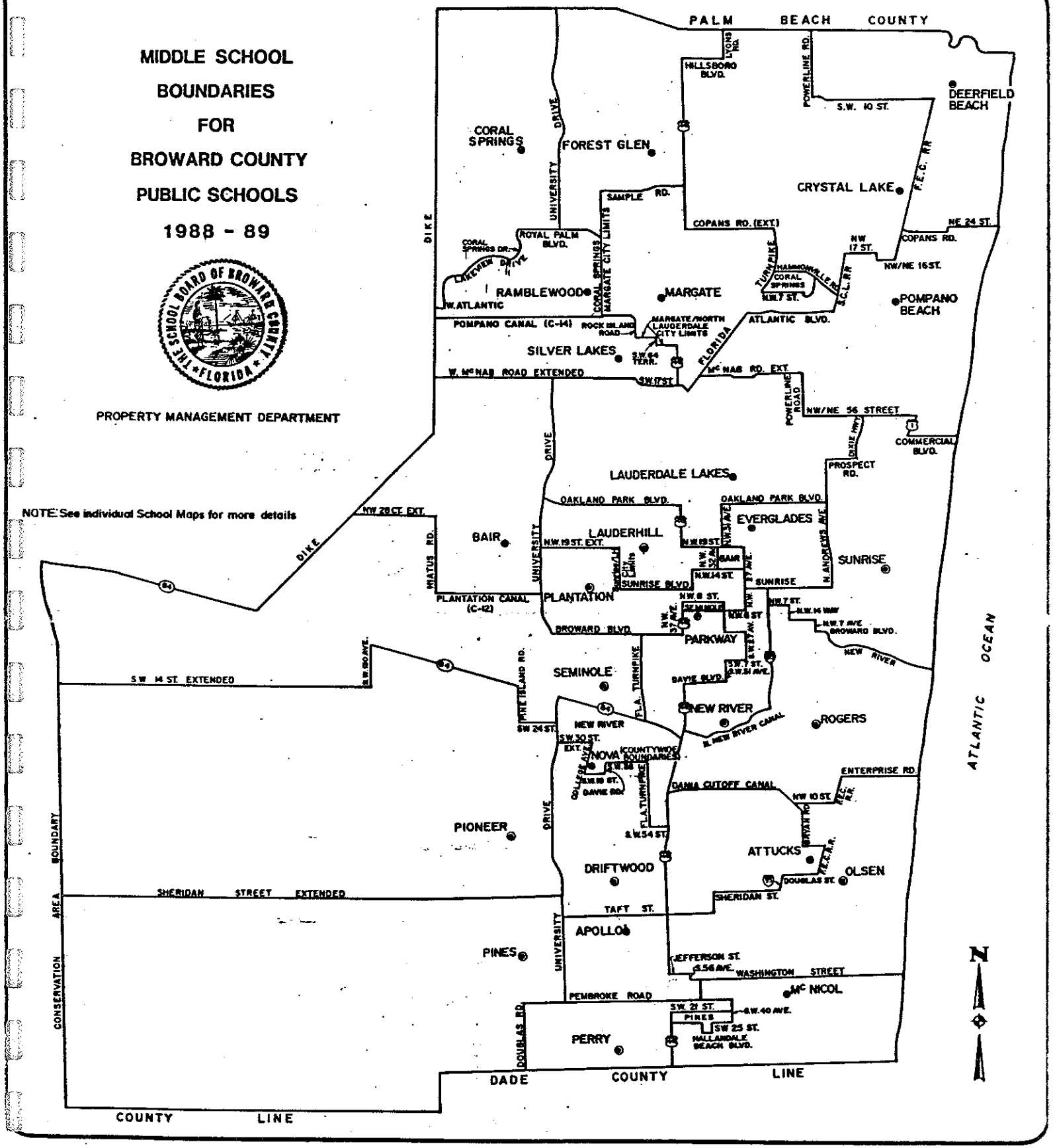

HIGH SCHOOL BOUNDARIES FOR BROWARD COUNTY PUBLIC SCHOOLS 1988 - 89

THE SCHOOL BOARD OF BROWARD COUNTY * FLORIDA *

PROPERTY MANAGEMENT DEPARTMENT

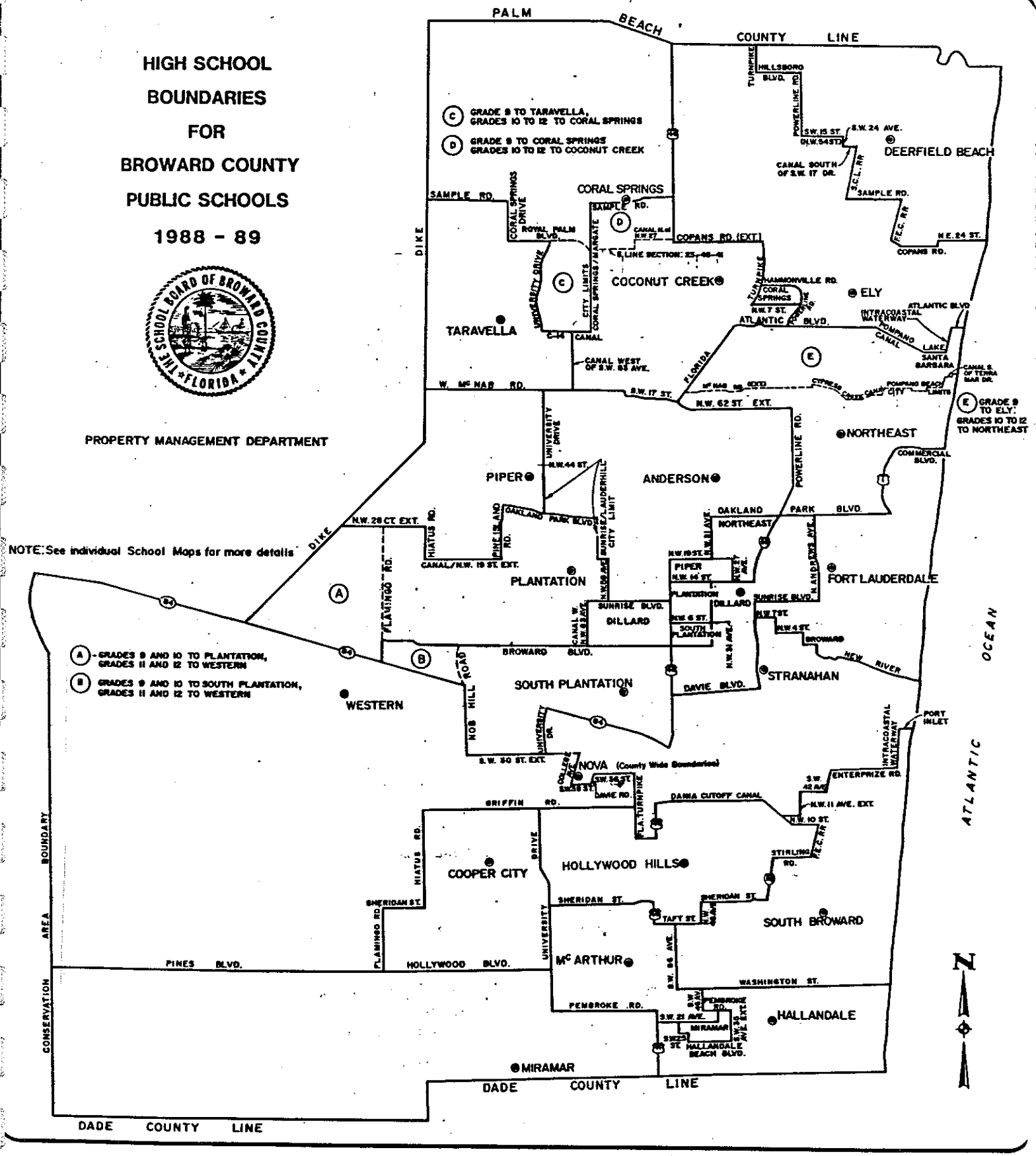

A P P E N D I X D

Composite Data Sheets by Area

FILE NAME: COMP 88.WR1
PROGRAM: SYMPHONY 2.0
DISKETTE: C:\SYM4\

THE SCHOOL BOARD OF BROWARD COUNTY, FLORIDA
DEPARTMENT OF PROPERTY MANAGEMENT ** COMPOSITE DATA SHEET **
10/11/88

02/08/89 Revised Class. Port.
12/13/88 Revised FISH Cap.
01/11/89 Princ. Proj.
12/05/88 COHORT Proj.

	YEAR SCHOOL OPENED	20th DAY MEMBERSHIP 86/87	87/88	88/89	PROJECTIONS 88/89 PRINCI	88/89 COHORT	% BLACK 86/87	87/88	88/89	87 REC'D FISH	BOND CAP OCT88	UNDER OVER ENROLL	CLASSROOM PORTABLES REGUL	STATE	STATE RELOC CAP	STATE PORTABLES OTHER	PROJECTIONS 89/90 PRINCI	89/90 COHORT	90/91 COHORT	91/92 COHORT	92/93 COHORT	93/94 COHORT
BROWARD COUNTY																						
NORTH AREA																						
ELEMENTARY SCHLS																						
ATLANTIC WEST	1974	795	853	874	895	904	13	14	16	764	684	190	6	0		1	893	909	937	965	996	1,037
BROADVIEW	1965	662	719	748	761	757	23	20	19	762	641	107	8	8	45	0	797	791	830	850	864	891
COCONUT CREEK	1969	712	794	879	795	831	4	4	5	768	439	440	10	0		0	932	953	1,039	1,130	1,135	1,293
CORAL PARK (P)	1987	0	855	1,170	1,148	1,075	0	2	3	776	622	548	46	0		10	1,485	1,418	1,559	1,835	2,060	2,315
CORAL SPRINGS	1974	858	980	1,087	1,008	1,071	3	3	4	770	670	417	16	0		0	1,135	1,192	1,229	1,253	1,291	1,321
CRESTHAVEN	1960	619	617	699	645	635	33	36	36	742	597	102	5	0		0	701	760	802	854	873	901
CYPRESS	1969	561	607	607	623	621	39	41	49	667	476	131	4	0		0	585	661	716	752	799	823
DEERFIELD BEACH	1927	651	700	693	684	737	28	28	26	704	610	83	5	8	69	0	723	734	808	826	856	882
DEERFIELD PARK	1959	681	663	676	656	740	94	93	94	759	547	129	12	12	67	1	681	857	1,086	1,194	1,273	1,331
DREW	1960	472	495	481	475	497	100	98	98	659	349	132	8	0		0	475	509	497	500	489	485
FLORANADA	1965	335	380	435	380	401	31	25	19	413	517	(82)	0	0		0	457	486	530	565	587	595
FOREST HILLS	1975	921	838	866	870	936	3	3	4	776	664	202	6	0		0	914	930	965	1,013	1,041	1,059
HUNT	1973	963	735	808	782	792	3	6	6	776	456	352	11	0		0	913	857	912	989	1,032	1,071
LLOYD ESTATES	1968	463	506	534	560	548	32	34	36	508	446	88	2	4	46	0	536	573	614	653	663	676
McNAB	1959	442	415	440	425	430	53	56	57	576	573	(133)	0	0		0	425	469	494	531	552	564
MAPLEWOOD	1980	715	806	766	846	866	2	2	2	769	727	39	5	4	14	0	730	767	810	841	874	900
MARGATE	1962	669	709	756	815	779	18	18	17	772	592	164	8	4	7	0	780	795	838	1,039	1,115	1,165
MARKHAM	1967	495	552	585	634	615	92	92	89	672	614	(29)	34	0		1	743	633	685	688	720	742
MORROW	1976	861	886	869	854	835	5	5	7	776	676	193	7	0		0	854	864	848	832	802	788
NORTH ANDREWS	1958	460	528	572	569	574	1	1	1	476	429	143	1	0		0	613	593	611	632	672	703
NORCREST	1958	472	509	518	566	560	21	19	21	468	488	30	3	0		0	540	550	591	624	657	686
N. LAUDERDALE	1974	820	895	942	909	934	13	16	20	745	705	237	5	0		3	970	1,013	1,064	1,112	1,139	1,140
OAKLAND PARK	1925	444	525	569	565	579	20	20	21	440	358	211	6	0		0	651	659	730	813	909	890
PALMVIEW	1969	499	570	568	589	615	56	61	65	511	364	204	0	0		0	589	613	629	657	687	709
PARK RIDGE	1972	581	603	631	580	604	78	77	80	559	494	137	12	0		0	590	663	717	780	841	852
PINEWOOD	1979	655	657	696	661	679	11	11	13	744	664	32	0	0		2	728	727	769	795	800	803
POMPANO BEACH	1959	444	529	562	557	569	24	25	26	532	432	130	3	0		2	595	609	659	749	805	834
RAMBLEWOOD	1977	920	921	1,004	950	953	2	2	2	776	664	340	13	0		0	990	1,054	1,116	1,139	1,164	1,169
RIVERSIDE	1986	648	636	760	756	772	1	1	1	776	785	(25)	0	0		0	816	821	861	904	944	1,009
SANDERS PARK	1965	532	552	648	565	615	73	73	71	632	508	140	6	0		0	663	665	784	847	898	956
TAMARAC	1974	665	739	765	789	812	5	5	6	725	718	47	0	0		0	788	807	864	931	975	1,013
TEDDER	1964	560	576	587	565	591	34	37	42	601	541	46	2	0		0	574	574	634	684	717	739
WESTCHESTER	1976	902	1,041	1,126	1,105	1,132	2	2	3	772	642	484	16	0		1	1,160	1,228	1,300	1,363	1,454	1,542
TOTAL		20,477	22,391	23,921	23,582	24,169				22,226	18,632	5,289	260	40	248	21	25,026	25,734	27,588	29,340	30,750	31,924
MIDDLE SCHOOLS																						
CORAL SPRINGS	1975	1,589	1,552	1,411	1,456	1,456	10	10	11	1,493	1,493	(82)	9	0		1	1,338	1,453	1,643	1,776	1,899	1,957
CRYSTAL LAKE	1971	1,008	969	967	960	1,001	48	52	56	1,040	990	(23)	1	8	14	0	990	975	1,061	1,157	1,282	1,453
DEERFIELD BEACH	1960	811	845	845	809	833	37	37	39	994	1,016	(171)	0	0		0	859	862	779	832	886	974
FOREST GLEN (P)	1987	0	683	1,123	1,298	1,163	0	3	3	1,304	931	192	61	0		12	1,229	1,282	1,460	1,657	1,844	1,983
MARGATE	1966	1,254	1,170	1,210	1,129	1,175	19	18	20	1,314	1,255	(45)	6	8	28	0	1,250	1,225	1,286	1,317	1,474	1,577
POMPANO BEACH	1971	897	911	995	930	932	39	44	48	1,064	882	113	6	4	14	0	1,045	1,045	1,071	1,095	1,212	1,365
RAMBLEWOOD	1976	1,682	1,548	1,430	1,405	1,403	1	1	2	1,279	1,117	313	18	0		2	1,488	1,488	1,523	1,646	1,679	1,695
SILVER LAKES	1983	1,271	1,238	1,235	1,257	1,257	9	10	13	1,322	1,322	(87)	0	0		0	1,287	1,285	1,375	1,363	1,471	1,550
TOTAL		8,712	8,916	9,216	9,234	9,220				9,810	9,006	210	101	20	56	15	9,546	9,615	10,204	10,843	11,747	12,554
HIGH SCHOOLS																						
COCONUT CREEK	1972	2,659	2,703	2,615	2,755	2,655	9	10	12	2,174	1,311	704	29	0		0	2,602	2,611	2,535	2,632	2,575	2,742
CORAL SPRINGS	1975	3,027	3,177	3,042	3,281	3,037	5	5	6	2,118	2,118	324	39	0		1	2,848	2,863	2,821	2,940	3,153	3,514
DEERFIELD BEACH	1969	1,886	1,832	1,723	1,865	1,748	38	40	41	1,750	1,801	(78)	8	0		0	1,656	1,634	1,563	1,571	1,484	1,467
ELY	1953	1,490	1,403	1,426	1,307	1,453	51	54	57	1,726	1,755	(329)	1	0		0	1,338	1,482	1,448	1,555	1,513	1,598
NORTHEAST	1963	1,865	1,836	1,645	1,780	1,677	20	23	26	1,589	1,868	(223)	4	0		0	1,600	1,524	1,358	1,258	1,155	1,215
TARAVELLA	1979	2,427	2,494	2,674	2,496	2,633	1	2	2	2,170	1,777	897	34	0		0	2,860	2,895	3,125	3,306	3,302	3,510
TOTAL		13,344	13,445	13,125	13,484	13,183				11,527	11,230	1,895	115	0	0	1	12,964	13,009	12,855	13,262	13,182	14,046

FILE NAME: COMP 88.WR1
PROGRAM: SYMPHONY 2.0
DISKETTE: C:\SYMPH\

THE SCHOOL BOARD OF BROWARD COUNTY, FLORIDA
DEPARTMENT OF PROPERTY MANAGEMENT ** COMPOSITE DATA SHEET **
10/11/88

02/08/89 Revised Class. Port.
12/13/88 Revised FISH Cap.
01/11/89 Princ. Proj.
12/05/88 COHORT Proj.

	YEAR SCHOOL OPENED	20th DAY MEMBERSHIP 86/87	87/88	88/89	PROJECTIONS 89/89 PRINCI	89/89 COHORT	% BLACK 86/87	87/88	88/89	87 REC'D BOND FISH	FISH CAP OCT88	UNDER OVER ENROLL	CLASSROOM PORTABLES REGUL	STATE	STATE RELOC CAP	PORTABLES OTHER	PROJECTIONS 89/90 PRINCI	89/90 COHORT	90/91 COHORT	91/92 COHORT	92/93 COHORT	93/94 COHORT
BROWARD COUNTY																						
CENTRAL AREA																						
ELEMENTARY SCHS																						
BANYAN	1980	721	846	993	903	947	3	3	4	766	666	327	9	0		1	1,048	1,125	1,247	1,295	1,300	1,300
BAYVIEW	1958	415	456	495	452	507	20	15	13	397	310	185	4	0		0	520	529	548	585	626	646
BENNETT	1958	468	497	543	525	546	31	34	34	479	402	141	4	0		0	585	607	636	670	701	734
BROWARD ESTATES	1957	448	461	505	460	481	67	72	78	556	500	5	4	0		0	490	513	523	528	532	548
CASTLE HILL	1969	594	693	737	700	754	78	79	83	694	418	319	10	0		2	793	800	851	905	977	1,031
CROISSANT PARK	1951	564	588	620	628	656	32	34	36	691	616	4	12	0		0	638	636	657	669	663	685
DILLARD	1964	607	703	718	665	784	87	83	83	659	465	253	9	0		0	680	777	814	851	889	934
EDGEWOOD	1953	394	404	421	416	426	27	29	27	475	339	82	2	0		0	423	430	450	453	481	501
FOSTER	1961	429	472	*475	515	547	30	29	29	487	503	(28)	1	0		0	475	501	529	563	589	619
HARBORDALE	1959	390	393	367	407	382	35	28	30	400	304	63	5	0		0	394	363	358	368	368	397
HORIZON	1974	843	975	1,126	938	1,079	12	14	14	770	716	410	9	4	7	0	1,115	1,214	1,286	1,363	1,446	1,540
LAKEDALE	1961	673	681	699	700	729	95	96	98	615	600	99	7	0		1	631	719	749	764	782	783
LAUD. MANORS	1954	668	732	739	800	791	95	95	95	721	609	130	12	0		1	735	774	786	795	799	824
LAUDERHILL PT	1965	683	709	774	735	746	87	89	88	717	568	206	9	6	50	0	759	823	854	886	921	957
M.L. KING	1968	572	630	690	575	676	90	91	91	690	652	38	0	0		0	625	711	748	781	824	860
MEADOWBROOK	1958	418	429	430	446	445	18	19	22	585	460	(30)	3	0		0	410	432	446	454	451	469
MIRROR LAKE	1969	502	550	540	560	576	43	43	42	641	434	106	3	0		0	530	547	574	585	593	607
NOB HILL	1975	761	788	900	827	873	3	2	4	754	679	221	8	0		0	895	980	1,090	1,176	1,250	1,324
NORTH FORK	1965	664	699	717	685	836	95	96	96	757	487	230	12	0		0	719	765	787	800	819	841
NORTH SIDE	1927	636	731	839	805	851	65	76	79	522	432	407	10	2	7	1	1,004	962	1,080	1,189	1,228	1,289
ORIOLE	1971	544	604	662	615	673	58	67	74	536	454	308	1	0		0	690	713	774	846	916	967
PETERS	1958	712	805	926	908	881	20	16	15	741	607	319	8	0		3	1,147	1,092	1,152	1,260	1,335	1,510
PLANTATION	1966	531	564	598	583	604	51	53	63	561	495	103	2	0		0	615	630	656	694	718	758
PLANTATION PARK	1967	398	446	476	480	456	24	23	27	493	479	(3)	0	0		0	500	509	527	555	567	574
RIVERLAND	1958	565	605	623	538	578	55	56	54	659	545	78	10	0		1	635	633	648	653	693	716
ROCK ISLAND	1960	499	607	606	560	639	96	93	90	603	516	90	3	0		0	570	633	649	655	661	679
ROYAL PALM	1972	578	621	639	615	675	72	82	87	659	504	135	2	0		0	620	700	747	766	783	813
SANDPIPER (P)	1986	682	777	891	790	859	5	5	7	776	622	269	38	0		7	997	1,032	1,164	1,276	1,309	1,313
SUNLAND PARK	1958	535	533	516	530	590	99	98	99	503	503	13	3	0		0	520	522	521	505	500	510
TROPICAL	1971	626	653	725	670	686	13	13	10	764	492	233	4	0		0	740	755	800	862	899	937
VILLAGE	1968	587	644	708	610	748	14	16	20	740	491	217	7	0		0	666	744	781	822	858	921
WALKER	1959	711	638	814	709	734	77	81	82	681	466	348	12	0		0	777	855	883	883	903	921
WESTWOOD HGHTS	1958	553	590	636	622	652	80	84	87	738	487	149	3	0		0	640	688	742	777	820	874
WILTON MANORS	1951	665	745	757	745	790	48	48	48	717	563	194	13	0		1	750	774	795	829	850	899
TOTAL		19,656	21,329	22,905	21,837	23,197				21,607	17,384	5,521	239	12	64	18	23,386	24,488	25,862	27,063	28,111	29,281
MIDDLE SCHOOLS																						
BAIR	1975	1,468	1,571	1,677	1,655	1,643	10	12	13	1,381	1,327	350	12	0		0	1,799	1,793	1,983	2,103	2,407	2,687
EVERGLADES	1959	1,090	986	918	930	1,003	95	96	96	1,000	1,000	(82)	4	4	14	0	875	944	1,010	1,090	1,227	1,309
LAUD. LAKES	1969	1,146	1,146	1,115	1,128	1,128	28	34	42	1,154	1,106	9	0	0		0	1,138	1,138	1,132	1,259	1,348	1,466
LAUDERHILL	1969	1,029	1,000	1,021	1,018	981	77	81	83	1,314	1,143	(122)	0	0		0	1,050	1,100	1,233	1,366	1,438	1,495
NEW RIVER	1960	899	843	803	819	819	44	45	47	1,106	1,085	(282)	0	0		0	780	780	786	819	845	872
PARKWAY	1958	651	789	989	804	817	71	68	67	1,039	921	68	0	0		0	1,000	1,100	1,150	1,169	1,294	1,393
PLANTATION	1969	1,074	993	1,010	943	951	35	38	40	1,059	1,167	(157)	0	0		0	954	1,011	1,043	1,074	1,148	1,204
ROGERS	1959	868	810	705	757	757	51	49	50	947	947	(242)	0	0		0	642	691	721	773	802	810
SEMINOLE	1971	1,149	1,133	1,210	1,156	1,138	9	11	11	1,086	1,015	195	4	8	110	0	1,365	1,325	1,545	1,723	1,884	2,072
SUNRISE	1956	1,335	1,334	1,313	1,346	1,320	39	41	41	1,217	1,163	150	0	0		0	1,296	1,296	1,328	1,399	1,588	1,761
TOTAL		10,709	10,605	10,761	10,556	10,557				11,303	10,874	(113)	20	12	124	0	10,899	11,184	11,997	12,775	13,381	15,075
HIGH SCHOOLS																						
ANDERSON, BOYD	1972	2,111	1,960	2,127	1,995	1,971	52	63	69	2,119	1,953	174	11	0		0	2,054	2,200	2,158	2,279	2,370	2,531
DILLARD	1958	1,382	2,022	2,117	2,000	1,954	89	91	90	2,157	2,157	(40)	0	0		0	2,100	2,187	2,096	2,140	2,134	2,368
FT LAUDERDALE	1961	1,460	1,373	1,251	1,338	1,278	28	28	32	1,455	1,680	(429)	0	0		0	1,250	1,252	1,215	1,202	1,146	1,201
PIPER	1971	1,766	1,762	1,786	1,740	1,779	16	15	15	1,873	1,943	(157)	3	0		0	1,750	1,862	1,938	2,054	2,149	2,326
PLANTATION	1963	2,011	2,006	1,981	1,980	1,964	21	23	24	1,963	1,932	49	4	0		0	1,980	2,013	1,974	1,936	1,942	2,099
S. PLANTATION	1970	2,032	1,942	1,936	1,786	1,841	16	16	18	2,038	2,053	(117)	8	0		0	1,870	1,850	1,670	1,628	1,571	1,668
STRANAHAN	1951	1,367	1,323	1,251	1,284	1,225	27	29	30	1,274	1,715	(464)	0	0		0	1,192	1,225	1,175	1,136	1,061	1,112
TOTAL		12,729	12,388	12,449	12,123	12,012				12,869	13,433	(384)	26	0	0	0	12,196	12,589	12,266	12,375	12,433	13,405

FILE NAME: COMP 88.WR1
PROGRAM: SYMPHONY 2.0
DISKETTE: C:\SYMPH\

THE SCHOOL BOARD OF BROWARD COUNTY, FLORIDA
DEPARTMENT OF PROPERTY MANAGEMENT ** COMPOSITE DATA SHEET **
10/11/88

02/08/83 Revised Class. Port.
12/13/88 Revised FISH Cap.
01/11/89 Princ. Proj.
12/05/88 COHORT Proj.

	YEAR SCHOOL OPENED	20th DAY MEMBERSHIP 86/87	87/88	88/89	PROJECTIONS 88/89 PRINCI	88/89 COHORT	% BLACK 86/87	87/88	88/89	87 REC'D BOND FISH	FISH CAP OCT88	UNDER OVER ENROLL	CLASSROOM PORTABLES REGUL	STATE	STATE RELOC CAP	PORTABLES OTHER	PROJECTIONS 89/90 PRINCI	89/90 COHORT	90/91 COHORT	91/92 COHORT	92/93 COHORT	93/94 COHORT
BROWARD COUNTY																						
SOUTH AREA																						
ELEMENTARY SCHLS																						
BETHUNE	1961	376	443	512	450	531	46	43	39	536	462	50	7	0		0	525	539	561	591	617	645
BOULEVARD HGHTS	1961	621	699	718	730	757	4	4	3	740	582	136	5	4	7	0	766	786	862	948	1,015	1,080
COLBERT	1952	478	513	541	528	548	73	76	78	530	536	5	2	0		0	530	575	621	654	701	748
COLLINS	1957	319	312	286	320	323	98	98	100	332	446	(160)	3	0		0	310	310	323	337	361	374
COOPER CITY	1970	809	837	862	864	873	2	2	1	740	511	351	10	0		0	873	904	961	1,037	1,100	1,158
COUNTRY ISLES	1987	0	680	1,042	879	832	0	0	1	776	785	257	0	0		0	1,310	1,215	1,423	1,640	1,764	1,900
DANIA	1971	474	453	480	472	429	28	25	23	641	355	125	0	8	96	0	513	463	491	499	520	536
DAVIE	1977	850	894	912	880	937	6	6	7	776	717	195	6	4	15	1	937	939	932	940	949	963
DRIFTWOOD	1960	505	650	657	688	653	3	13	11	707	634	23	1	0		0	670	688	704	722	761	786
FAIRWAY	1968	656	762	885	825	815	27	29	31	776	547	338	10	0		0	1,000	997	1,074	1,132	1,169	1,193
FLAMINGO	1975	1,187	788	380	893	837	0	2	2	771	696	284	7	0		1	1,055	1,148	1,270	1,396	1,459	1,507
GRIFFIN	1979	1,117	746	894	801	881	2	3	2	780	660	234	8	0		0	1,039	1,020	1,149	1,252	1,320	1,406
HALLANDALE	1974	524	518	538	500	487	52	48	52	607	508	30	1	0		0	545	568	575	593	612	622
HOLLYWOOD CENT.	1969	591	666	654	658	669	36	37	31	555	454	200	1	0		0	670	662	686	694	727	774
HOLLYWOOD HILLS	1972	412	445	528	460	453	17	17	16	400	454	74	0	0		0	550	561	608	675	710	758
HOLLYWOOD PARK	1969	519	572	572	572	622	4	5	5	661	418	154	7	0		0	600	608	638	693	733	766
LAKE FOREST	1957	515	455	489	460	496	23	26	27	577	469	20	2	8	21	0	500	510	529	550	572	601
MIRAMAR	1958	678	746	801	716	810	27	26	23	775	555	246	6	8	18	0	778	838	898	948	1,010	1,063
NOVA BLANCHE F	1962	805	748	738	605	605	32	31	29	767	645	93	6	8	45	0	740	775	775	775	775	775
NOVA EISENHOWER	1969	771	796	779	605	605	24	22	21	776	437	342	14	0		1	780	800	800	800	800	800
OAKRIDGE	1959	590	619	654	583	652	19	21	18	708	582	72	4	0		0	640	673	728	764	794	835
ORANGE-BROOK	1959	459	548	607	588	570	37	36	38	435	515	92	4	0		0	634	638	687	743	784	828
PASADENA LAKES	1971	518	620	665	653	644	15	13	13	656	601	64	2	0		0	712	698	748	854	930	1,011
PEMBROKE LAKES	1976	897	956	1,002	952	1,012	3	4	4	776	758	244	8	8	34	1	995	1,051	1,122	1,168	1,202	1,220
PEMBROKE PINES	1965	697	829	987	903	918	3	6	6	703	508	479	15	2	7	0	1,130	1,164	1,309	1,436	1,652	1,787
PERRY	1969	538	562	623	560	588	36	38	33	567	439	184	0	0		0	627	675	686	740	778	813
PINES LAKES	1979	808	899	1,075	1,010	967	3	3	4	760	660	415	8	0		2	1,222	1,224	1,369	1,572	1,783	1,942
SHERIDAN HILLS	1971	543	665	634	640	691	26	26	24	561	539	164	3	0		2	665	732	770	834	900	950
SHERIDAN PARK	1966	673	575	546	580	616	14	5	5	744	556	(12)	2	6	14	0	564	563	577	581	595	612
SILVER RIDGE (P)	1987	0	508	572	506	538	0	2	1	776	622	(50)	31	0		9	600	624	715	816	945	1,029
STIRLING	1958	483	519	548	533	534	2	2	3	548	485	63	1	6	23	0	573	584	616	660	692	732
SUNSHINE	1964	723	781	860	812	815	2	5	9	752	485	375	9	8	34	1	914	916	972	1,038	1,073	1,112
WATKINS	1955	442	460	463	440	432	48	48	49	573	449	14	1	0		0	440	453	450	453	457	476
WEST HOLLYWOOD	1959	555	573	611	574	669	5	6	6	659	476	135	6	0		0	583	644	700	734	784	832
TOTAL		20,139	21,833	23,775	22,240	22,883				22,501	18,539	5,236	190	70	374	18	25,041	25,563	27,326	29,329	31,044	32,634
MIDDLE SCHOOLS																						
APOLLO	1969	934	953	956	924	952	10	10	11	1,046	1,138	(182)	0	0		0	948	948	1,034	1,060	1,203	1,256
ATTUCKS	1960	672	651	579	615	620	23	26	27	876	884	(305)	0	0		0	590	590	616	620	655	676
DRIFTWOOD	1961	1,075	945	925	936	945	8	8	10	1,204	1,118	(193)	1	8	48	0	918	918	974	1,017	1,057	1,060
McNICOL	1957	850	817	871	817	823	54	54	52	1,067	1,061	(190)	0	0		0	870	901	911	948	1,004	1,068
NOVA	1966	1,189	1,259	1,350	1,261	1,261	23	22	21	1,272	820	530	16	8	21	0	1,254	1,254	1,254	1,254	1,254	1,254
OLSEN	1953	995	1,033	1,024	1,005	1,039	22	24	26	1,049	998	26	0	0		0	1,013	1,013	1,077	1,145	1,259	1,324
PERRY	1960	1,050	1,100	1,121	1,076	1,112	15	17	23	1,019	1,013	102	1	0		0	1,176	1,176	1,276	1,315	1,420	1,516
PINES	1972	1,435	1,496	1,612	1,586	1,596	12	13	13	1,108	929	683	19	8	28	3	1,568	1,695	1,851	2,013	2,311	2,635
PIONEER	1975	1,546	1,628	1,719	1,710	1,713	1	2	2	1,393	1,366	353	21	0		7	1,842	1,842	2,080	2,331	2,684	2,989
TOTAL		9,756	9,882	10,157	9,931	10,061				10,034	9,333	824	58	24	97	10	10,179	10,327	11,083	11,703	12,847	13,818
HIGH SCHOOLS																						
COOPER CITY	1971	2,216	2,199	2,132	2,205	2,211	3	3	3	1,868	1,832	300	13	0		0	2,200	2,199	2,159	2,227	2,273	2,483
HALLANDALE	1976	1,189	1,193	1,220	1,155	1,099	45	48	47	1,710	1,710	(490)	0	0		0	1,160	1,224	1,185	1,209	1,199	1,237
HOLLYWOOD HILLS	1968	1,945	1,839	1,748	1,700	1,668	11	11	11	1,730	1,858	(110)	2	0		0	1,660	1,668	1,479	1,442	1,342	1,416
McARTHUR	1958	1,692	1,639	1,626	1,530	1,512	12	13	14	1,609	1,799	(173)	17	0		0	1,540	1,571	1,456	1,430	1,385	1,491
MIRAMAR	1969	2,023	2,095	2,069	2,022	2,007	12	17	21	1,942	1,885	184	9	0		0	1,950	2,112	2,113	2,224	2,368	2,677
NOVA	1962	1,670	1,632	1,672	1,632	1,632	23	23	22	1,787	1,512	160	16	0		0	1,670	1,670	1,700	1,700	1,700	1,700
SOUTH BROWARD	1948	1,658	1,572	1,479	1,535	1,462	14	19	21	1,275	1,961	(482)	0	0		0	1,413	1,411	1,295	1,271	1,264	1,327
WESTERN	1979	2,064	2,147	2,280	2,436	2,283	1	2	2	2,071	2,000	280	15	0		0	2,350	2,368	2,449	2,687	2,945	3,372
TOTAL		14,455	14,316	14,286	14,215	13,874				13,992	14,617	(331)	72	0	0	0	13,883	14,223	13,836	14,190	14,476	15,703

COMPOSITE DATA SHEET SUMMARY:	20th DAY MEMBERSHIP 86/87	87/88	88/89	PROJECTIONS 88/89 PRINCI	88/89 COHORT	% BLACK 86/87	87/88	88/89	87 REC'D BOND FISH	FISH CAP OCT88	UNDER OVER ENROLL	CLASSROOM PORTABLES REGUL	STATE	STATE RELOC CAP	PORTABLES OTHER	PROJECTIONS 89/90 PRINCI	89/90 COHORT	90/91 COHORT	91/92 COHORT	92/93 COHORT	93/94 COHORT
ELEMENTARY:	60,272	65,553	70,601	67,659	70,275	31	31	31	66,334	54,555	16,046	589	122	686	57	73,373	75,785	80,775	85,732	89,995	93,839
MIDDLE:	29,177	29,403	30,134	29,731	29,838	26	27	29	31,147	29,213	921	179	56	277	25	30,624	31,126	33,284	35,321	38,575	41,447
HIGH:	40,528	40,149	39,860	39,822	39,069	18	22	25	38,388	39,280	580	213	0	0	1	39,043	33,821	38,957	33,827	40,091	43,154
TOTAL:	129,977	135,105	140,595	137,202	139,182	27	28	29	135,869	123,048	17,547	1,081	178	963	83	143,040	146,732	153,017	160,880	168,571	178,440

PROPERTY MANAGEMENT HISTORICAL FILE
DO NOT REMOVE