



Start Using the App Today

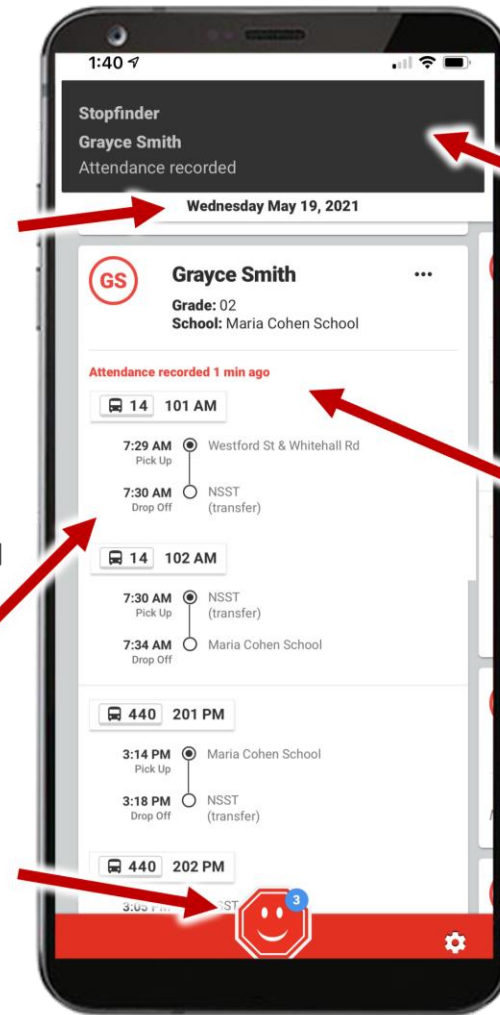
1. Activate your subscription
 - An invitation email will be sent from the Transportation Department
2. Install the Stopfinder app
3. View your student's schedule & share your student's schedule with caregivers
4. Create GeoAlerts, configure ETA Alerts & receive attendance notifications
5. Easily and securely communicate with your Transportation Department



See each student's schedule for any day of the year

Vehicle, Trip and Stop information, including transfer trips and alternate site stops

Access announcements, forms, and messages



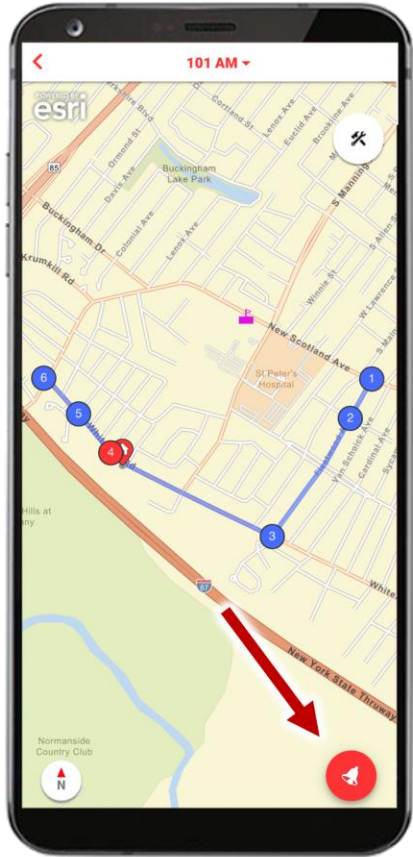
Receive real-time notifications for attendance, ETA, and GeoAlerts

View previous notifications for attendance and GeoAlerts on each student's card

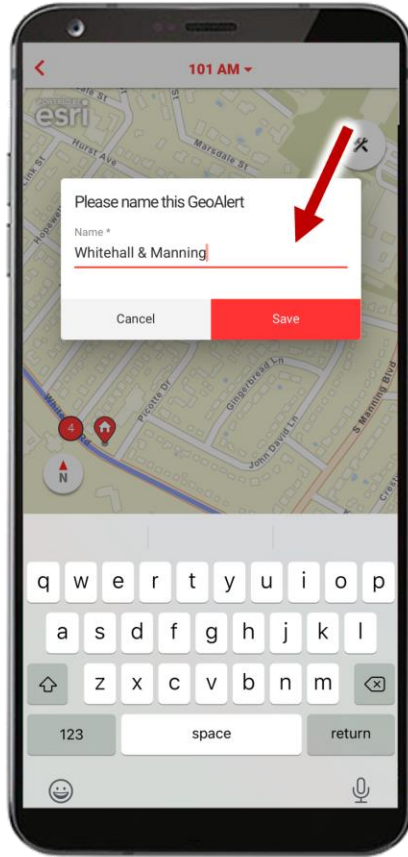




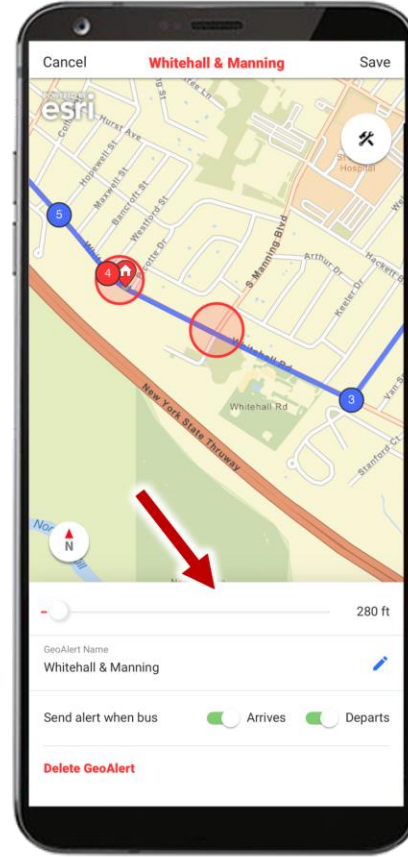
With GeoAlerts, create alert zones anywhere on the map to receive GeoAlert notifications when the bus arrives at or departs from the alert zone.



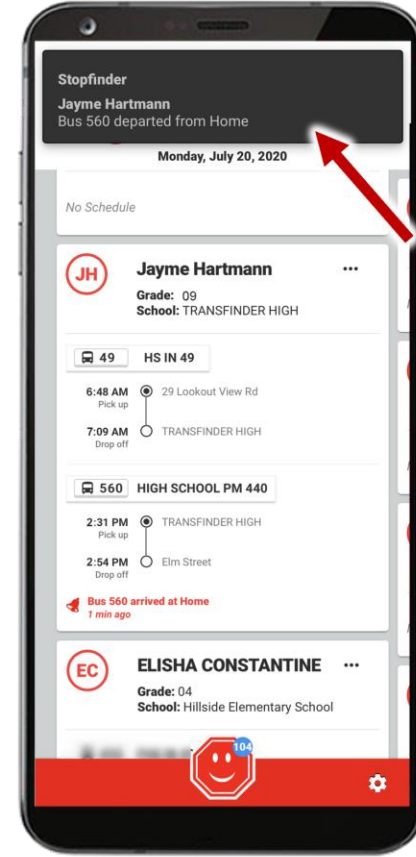
Tap the Alert button and select Add GeoAlert from the GeoAlerts menu



Name the new GeoAlert and tap Save



Position the GeoAlert, use the slider to change its size and select when you want alerts sent



Receive notifications and view GeoAlerts on the student card