

Can I keep to use as an example for next year?


Great.

Geography Picture Dictionary


LANDFORMS

25/25 Name

Carlynn Canale #44



Bay: a body of water that extends into the land.



Fjord: a long, narrow inlet of the sea between cliffs or slopes



Gulf: a large body of salt water that is partly enclosed by land




Coast: an area where the land meets the sea.



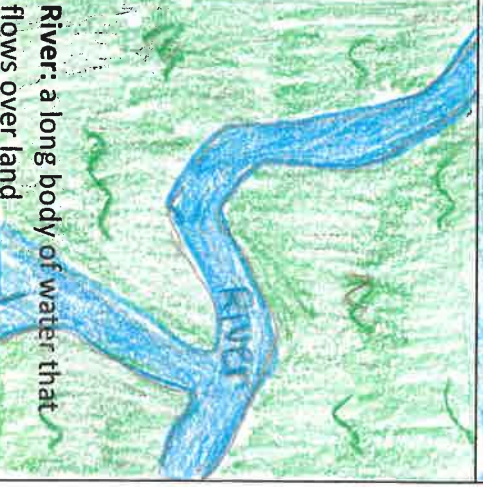
Sea: a body of salt water that is partly enclosed by land



Delta: a fan-shaped deposit of sand and mud at the mouth of a river



Lake: an inland body of fresh or salt water



River: a long body of water that flows over land



Tributary: a river or stream that flows into a larger river



Marsh: a low, wet area where grasses, rushes, and cattails grow



Strait: a narrow body of water that connects two larger bodies of water




Ocean: the body of salt water that covers most of the earth



Isthmus: a narrow strip of land that connects two larger land areas



Valley: an area of low land between mountains or hills



Canyon: a deep valley with steep sides



Island: a piece of land that is surrounded on all sides by water



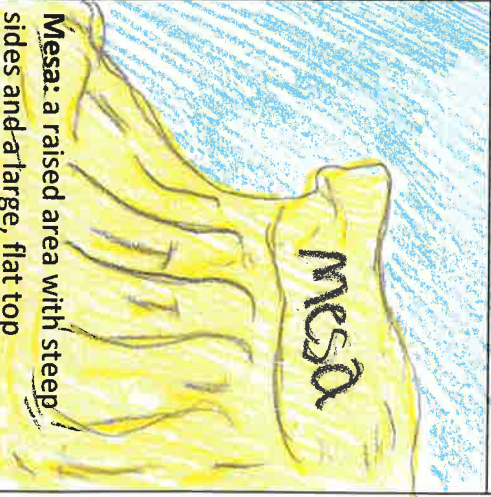
Archipelago: a large group of islands



Cape: a point of land that juts out into water




Peninsula: an area of land the is nearly surrounded by water



Mesa: a raised area with steep sides and a large, flat top




Plateau: a flat area of land that is higher than the land around it



Mountain: a high area of land with steep sides and a sharp peak



Plain: a large, low area of flat or rolling land with few trees



Basin: a bowl shaped depression or hollow in the earth's surface

Can I keep an example for next year?
Geography Picture Dictionary


LANDFORMS

Great! 25/25
Name


Stella #21



Bay: a body of water that extends into the land.



Sea: a body of salt water that is partly enclosed by land



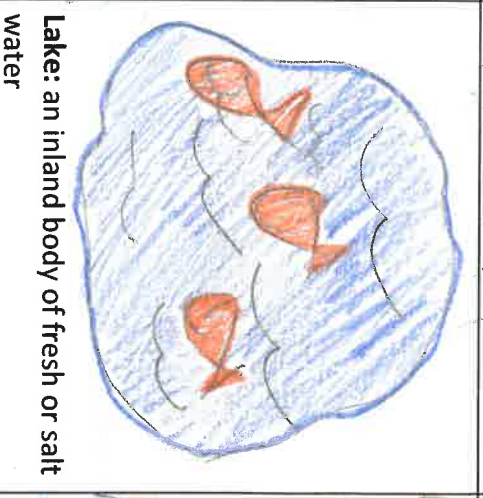
Fjord: a long, narrow inlet of the sea between cliffs or slopes.



Delta: a fan-shaped deposit of sand and mud at the mouth of a river



Gulf: a large body of salt water that is partly enclosed by land




Lake: an inland body of fresh or salt water



Coast: an area where the land meets the sea.



River: a long body of water that flows over land




Tributary: a river or stream that flows into a larger river



Marsh: a low, wet area where grasses, rushes, and cattails grow



Strait: a narrow body of water that connects two larger bodies of water



Ocean: the body of salt water that covers most of the earth



Isthmus: a narrow strip of land that connects two larger land areas




Archipelago: a large group of islands



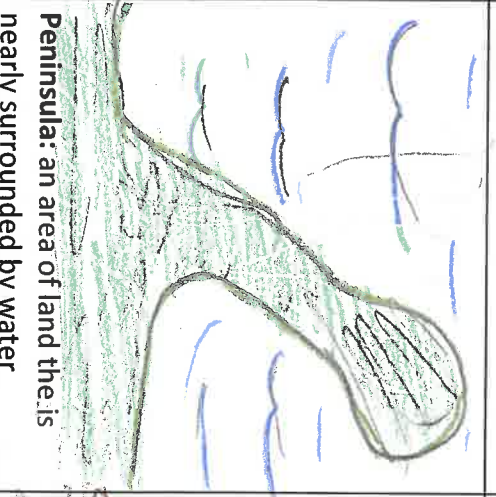
Valley: an area of low land between mountains or hills




Cape: a point of land that juts out into water




Canyon: a deep valley with steep sides




Peninsula: an area of land that is nearly surrounded by water




Island: a piece of land that is surrounded on all sides by water




Plateau: a flat area of land that is higher than the land around it




Mountain: a high area of land with steep sides and a sharp peak



Plain: a large, low area of flat or rolling land with few trees



Basin: a bowl shaped depression or hollow in the earth's surface



Bay: a body of water that extends into the land.



Fjord: a long, narrow inlet of the sea between cliffs or slopes




Gulf: a large body of salt water that is partly enclosed by land



Coast: an area where the land meets the sea.



Sea: a body of salt water that is partly enclosed by land



Delta: a fan-shaped deposit of sand and mud at the mouth of a river




Lake: an inland body of fresh or salt water




River: a long body of water that flows over land




Tributary: a river or stream that flows into a larger river



Marsh: a low, wet area where grasses, rushes, and cattails grow



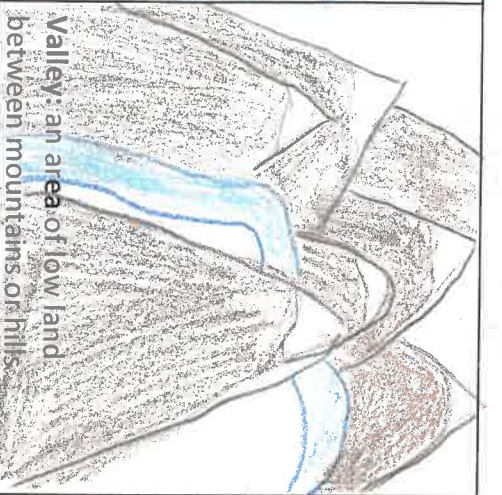
Strait: a narrow body of water that connects two larger bodies of water



Ocean: the body of salt water that covers most of the earth



Isthmus: a narrow strip of land that connects two larger land areas



Valley: an area of low land between mountains or hills



Canyon: a deep valley with steep sides



Island: a piece of land that is surrounded on all sides by water




Archipelago: a large group of islands



Cape: a point of land that juts out into water




Peninsula: an area of land that is nearly surrounded by water



Mesa: a raised area with steep sides and a large, flat top



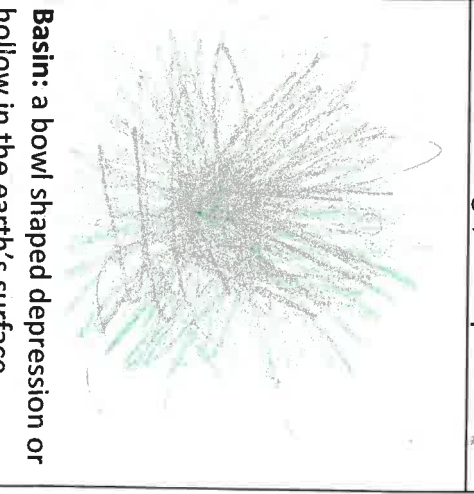
Plateau: a flat area of land that is higher than the land around it



Mountain: a high area of land with steep sides and a sharp peak



Plain: a large, low area of flat or rolling land with few trees



Basin: a bowl shaped depression or hollow in the earth's surface