

ESSENTIAL TRANSPORTATION

INFORMATION FOR DEXTER COMMUNITY SCHOOLS FAMILIES

THE NO-TRANSPORT ZONE STARTS THIS FALL!

Students who live within an approximately 1.5-mile radius of their school will not be bused to school. Detailed maps of the no-transport zone and city crosswalks are on the second page.



IF YOUR STUDENT WILL BE
WALKING OR BIKING TO
SCHOOL, BE SURE TO PRACTICE
BEFORE SCHOOL STARTS!



BUS ROUTES AND TIMES WILL BE PUBLISHED DURING THE WEEK OF AUGUST 28th, as soon as they are ready.

Be at your bus stop ten minutes before the scheduled time. Routes will be adjusted during the first weeks of school as needed.



REMIND YOUR FRIENDS AND NEIGHBORS!

Families who live in the transportation zone who do not complete the transportation form by August 15th may not be provided a spot on a bus until the end of the first week of school.


ALL FAMILIES (BUS OR NO BUS) MUST
COMPLETE THE
TRANSPORTATION PLANS FORM
NO LATER THAN AUGUST 15th!

SAFETY RESOURCES FOR FAMILIES
WITH WALKERS AND BIKERS ARE
POSTED ON THE **TRANSPORTATION
WEBSITE.**

DEXTER COMMUNITY
SCHOOLS
BOUNDARIES COVER

★84★

SQUARE MILES



Whether your children
will walk, bike, be driven,
or be bused to school,
expect drop-off and pick-
up to run a little late the
first few weeks of school
as everyone adjusts.

IMPORTANT NOTES:



We will have three morning-only bus shuttles for Y5-4th grade students to cross major streets.

Stops will be close to Lions Park, Dexter Community Park, and one in Dexter Crossing. Precise locations will be listed on our website with all the bus routes.



Creekside and DHS students can ride a shuttle from the Solar Walkway to and from their buildings in the morning and afternoon.

Families who will be driving students should consider the best route for their situation.

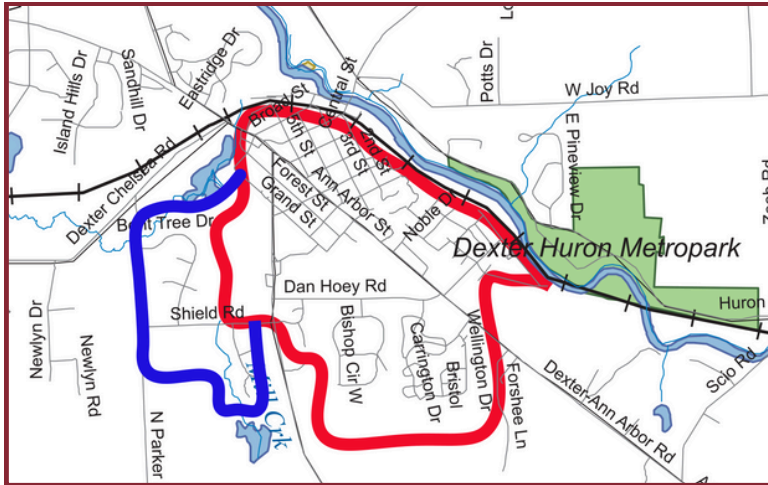
Drivers should not attempt to drop off students in places on campus that are not DCS-designated drop-off spots. This is extremely dangerous.



Staff will be on hand to help direct students to appropriate paths and entrances.

We know it takes the whole village to take care of our children and we will all collaborate to ensure smooth transitions.

DCS NO-TRANSPORT ZONE

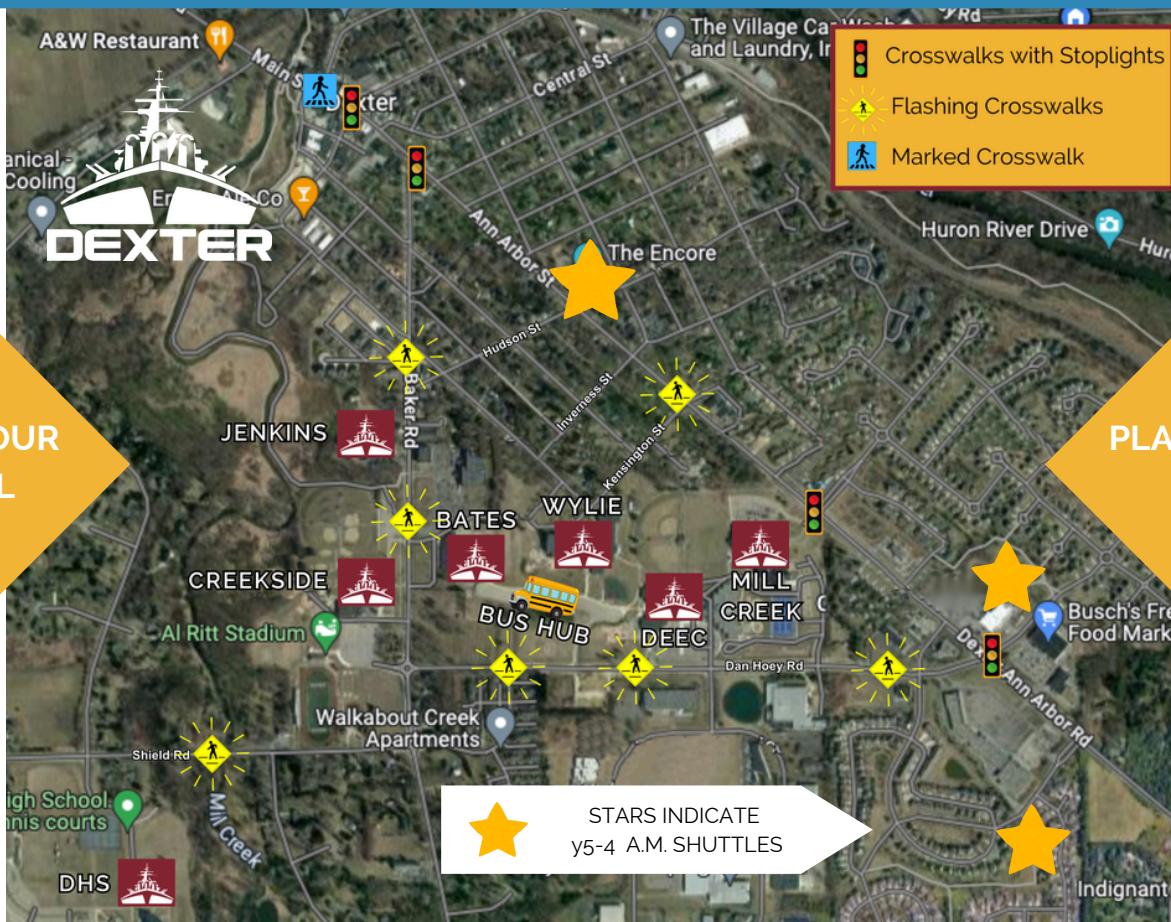


PLEASE NOTE!
NO-TRANSPORT ZONE
AND SCHOOLS OF CHOICE
STUDENTS MAY NOT BE
DROPPED OFF AT AN
EXISTING ROUTE.

RED OUTLINE = NO TRANSPORT FOR ALL AGES
BLUE OUTLINE = ADDITIONAL NO TRANSPORT ZONE FOR DHS ONLY



DEXTER CROSSWALKS



**FIND YOUR
SCHOOL**

**PLAN YOUR
PATH**



STARS INDICATE
y5-4 A.M. SHUTTLES