

The Dieringer School District Board of Directors is seeking applications to fill its District 1 position.

School board directors are unpaid positions that help shape policy and guide district leadership.

Applicants must live and be a registered voter within the boundaries of Dieringer's District 1, which includes most of Tapps Island and property north of Lake Tapps. Please see the director district boundary map for more details. The appointment will last through December 2025; the eventual appointee will also be able to run for reelection.

The application deadline is Friday, September 27, 2024.




For more information about the position, residency requirements and application process, contact Vicky Welch at 253-862-2537 or vwelch@dieringer.wednet.edu. Interested applicants can apply online on the district's website at <https://www.dieringer.wednet.edu/>.

Director District 1

Legal Description - August 25, 2022

Starting at the intersection of Island Pkwy E and 214th Ave E.
North on 214th Ave E to 210th Ave E.
Northerly on 210th Ave E to 14th St E.
West on 14th St E to 206th Ave Ct E.
North on 206th Ave Ct E to 12th St E.
West on 12th St E to 9th St E.
Westerly on 9th St E to 187th Ave E.
South and west on 187th Ave E to 184th Ave Ct E.
Northerly on 184th Ave Ct E to 9th St E.
Westerly on 9th St E to 182nd Ave E.
Southerly on 182nd Ave E to Tacoma Point Dr E.
Southerly on Tacoma Point Dr E to 186th Ave E.
Westerly and northerly on 186th Ave E to 17th St E.
Westerly on 17th St E to 180th Ave E.
North on 180th Ave E to 16th St E.
West on 16th St E to Sumner Tapps Hwy E.
Southerly on Sumner Tapps Hwy E to the Lake Tapps Fairweather Cove.
Easterly, southeasterly and south through Lake Tapps Fairweather Cove to the northeast corner of the southeast quarter of the southwest quarter section of Section 09, Township 20, Range 05E.
South 0.25 miles to the southern border of said section.
West to the school district boundary.
Counter-clockwise on the school district to the western extension of Lake Tapps' Crawford Lake in Section 16, Township 20, Range 05E.
Northeasterly through of Lake Tapps' Crawford Lake to Lat 47.240, Long 122.158104. North by northwest through of Lake Tapps' Crawford Lake to Island Pkwy E.
Easterly on Island Pkwy E to the point of the beginning.

Dieringer School District -
Proposed Board Districts
as Approximated Using
Census 2020 Geography

-  1st District
-  2nd District
-  3rd District
-  4th District
-  5th District

City Limits 

District Outline 

Sectional Centers 

Townships 

