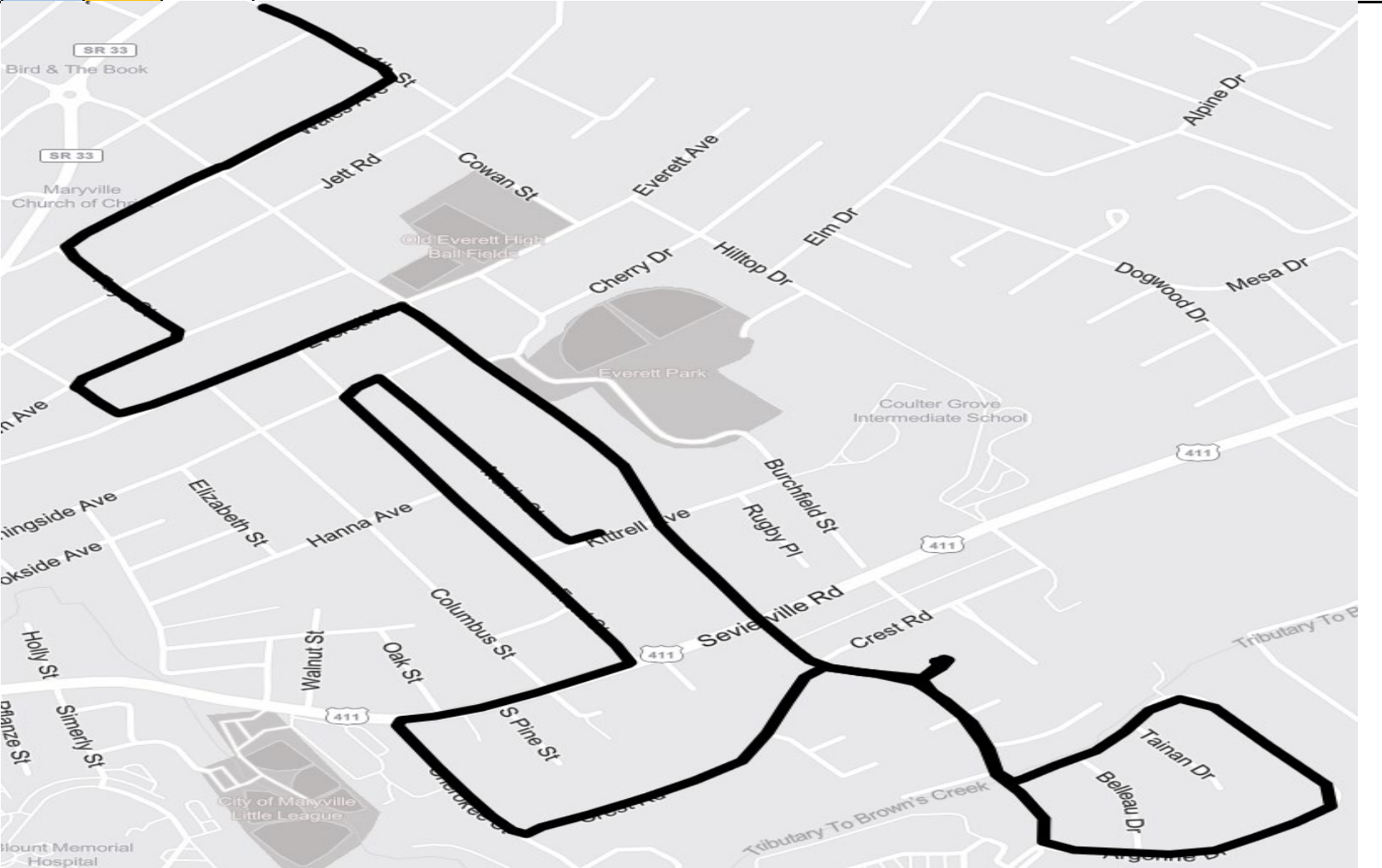
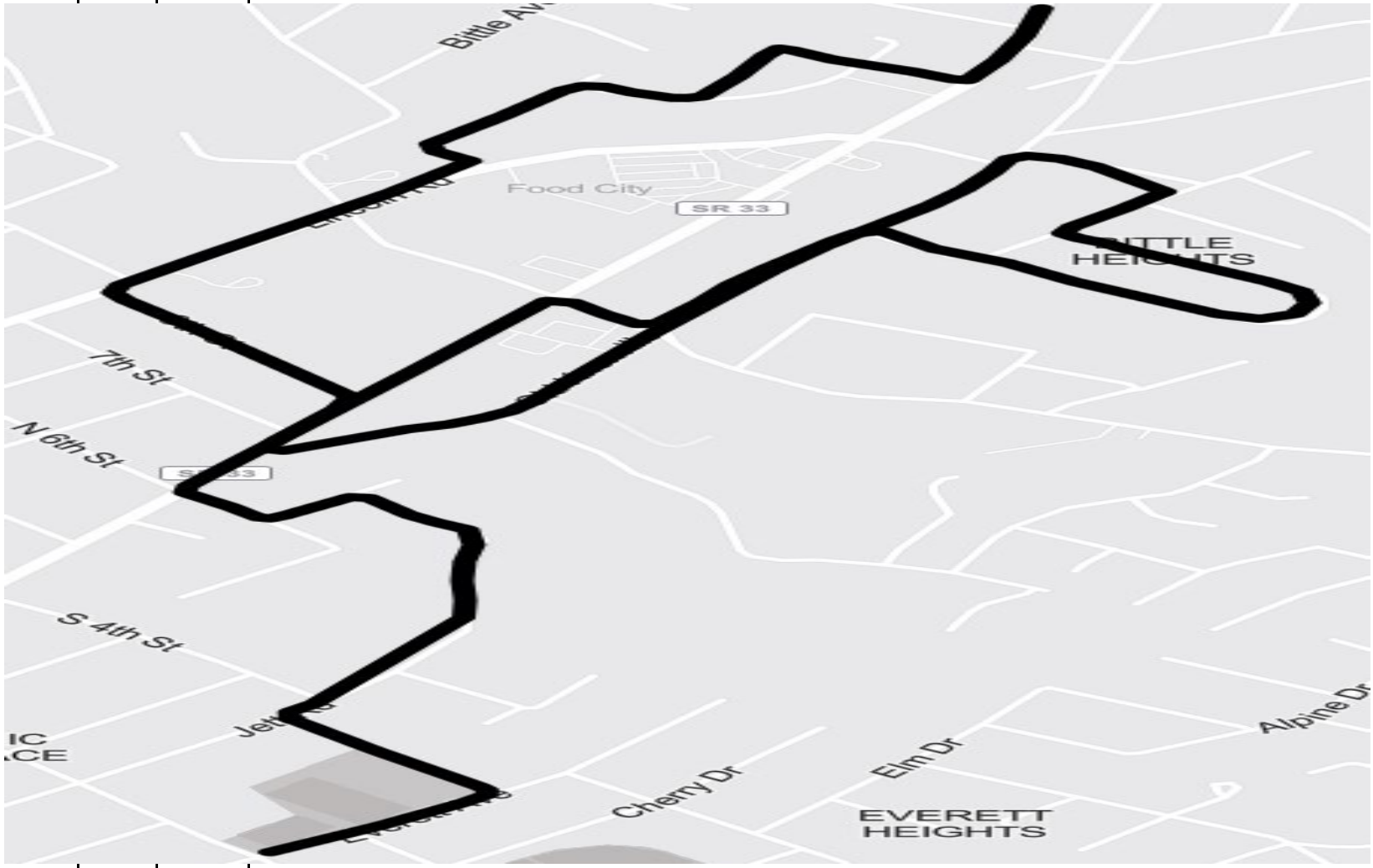



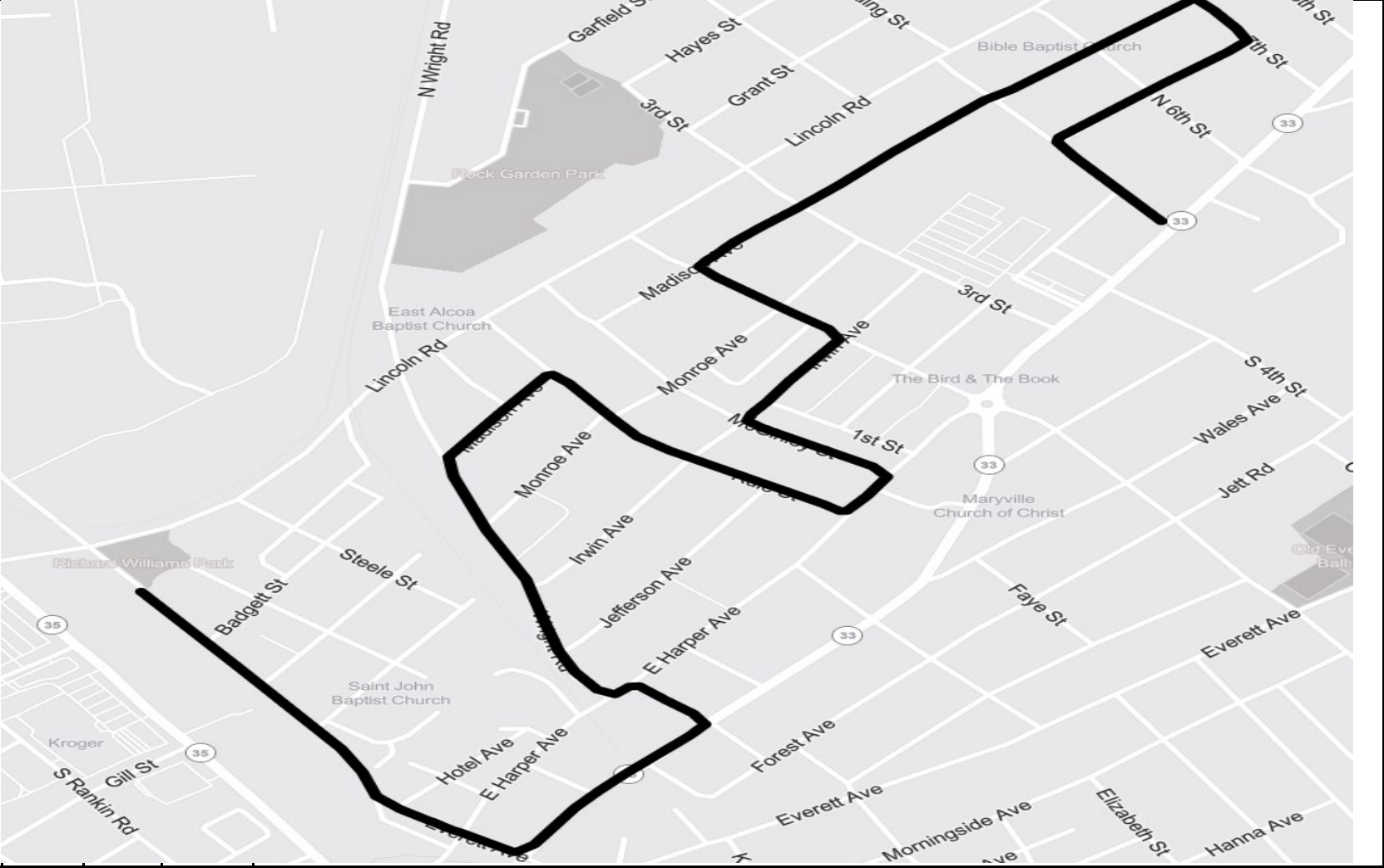
Bus	Schools		Route Info-names of streets and [subdivisions]	
6	CGIS	JSE	MJHS/ MHS	S. 4th, Wales, Faye, English, Forest/Everett/Woodlawn (East of Cumberland), Front, S. Everett, Everett (see zone map, east of S. Everett), Crest (both sides), Wilcox, Argonne, Rommel, Cherokee (east side), Front, Morningside (east of Columbus), Martin, Kittrell
14	CGIS	JSE	MJHS/ MHS	Freemont, Park, Eagleton, Olivia, 8th, Old Knoxville Pk, Tekoa Way, Tipton Ln, Bittle, Incline, Compton, Mavis, McCall, S. 6th, Cureton, Griffin, Jett, Russell, Cowan, Everett (east of S. Everett), Cherry, Hill top, Elmira
15	CGIS	JSE	MJHS/ MHS	[Ross Springs], [Holland Springs], Grandview, Persimmon, Palma, Tremont, Priscilla, Sylvan, Lynn, Geno, [Meadow Oaks], Waters, Hatcher, Miranda, Macon, Tuckaleechee, Leniz, McNeilly, Locha Poka, Pincrest, Lisa, McIlvaine, Lambert, Chantilly
20	CGIS	JSE	MJHS/ MHS	Bessie Harvey, Bishop, Hotel, Wright, Jefferson, Irwin, Monroe, Madison, Rule, E. Harper, McGinley, N. Everett, 3rd, N. 5th, N. 6th, 7th
56	CGIS	JSE	MJHS/ MHS	Fielding, Merritt, Genesis, Eva Jean, Melbourne, Belmont, S. Dogwood, [Willow Creek], Janet, Silver Creek, Rankin, Green Hill, Sheffield, Windemere
64	CGIS	JSE	MJHS/ MHS	Starts on E. Brown School Rd, [Northfield], Bonnie Vista, Woodmont, Ellington, Daventry, Wilder Chapel, Asbury Way, Covington, Naomi
82	CGIS	JSE	MJHS/ MHS	Brown School (both sides), Kidd, Bogle, Allison, Thomas, [Brantley Park], Radnor, Lenox View Way, Devon Circle, Eckles, Withers, Mary Katherine, Westfield, Dogwood, Elm, E. Alpine, Providence, Haverford, Cheltenham, Manning, Wayne Circle <u>MJHS/MHS only - Brentwood, Sequoyah</u>
85	CGIS	JSE	MJHS/ MHS	Andrea, Amerine (from Ironwood to Wesley), Amerine Station, Trainmaster, Whistlestop, Caboose, Scenic Yard, Dawnybrook, Sandidge, Wesley, Candora, Asbury, Sevierville (both side from Northfield to S. Everett)
53	CGIS	SHE	MJHS/ MHS	Montvale (after Boardman), Brannon, Broady, Hill Run, Broadmoor, Piedmont, Orangewood, Bellwood, [Briarcliff], [Heritage Hills], Farris, Charles Earl, Canton, Horton, Eastover, Southview, Effler, Greene Forest, Pinewood
67	CGIS	SHE	MJHS/ MHS	Gary Hensley, Goddard, Cates, Carter, Clarion, Miller, Stanley, Clark, Indiana, Hunter, Wilson, Waller, Boardman, Barnes, Court (both sides), Wilkinson Pk (up to Ross Springs), [Windsor Park], Manchester, Tudor, Louella, Hummingbird, Mockingbird, Bobwhite, Oriole, Duncan, Woodthrush, Maryville MHP, Holly, Simerly, Short, McAdams, Walnut, Oak
77	CGIS	SHE	MJHS/ MHS	N. Houston, Landau, Lord, McNabb, McGhee, Winter, Lord (McGhee interesection), N. Cusick, Olympia, Everett/Forest/Woodlawn (west of Cumberland), Cumberland (west side), Sunnyside, Morningside (from Columbus West), Brookside, Hanna, Columbus

5	MRIS	SHE	MJHS/ MHS	Montvale (right side only), [Turnberry], Montvale Station (through Jamestown), Lennox Circle, Churchill, Topside View, [Garden Vale], [Sandy Springs Townhouses], Bethany Ct, [Windridge], Claremont, Portsmouth, Jamestown Way, Layfayette Ln
10	MRIS	SHE	MJHS/ MHS	321 (right side from Shoney's to W. Broadway), Mynders, Cunningham, Rhodwin, Highland, Mountain View, S. Magnolia, Lawrence, Melrose, S. Cedar, Ray, Oak Park, Sterling, S. Ruth, Melvin, Willard, S. Maple, Anderson, Best, Belleville, Cardinal (SHE side), Lonas, N. Maple, Chilhowee, Calderwood, Franklin, Tapoco, Santeetlah, Nottingham, Watkins, Sherwood
28	MRIS	FHE	MJHS/ MHS	Luxbury, Bridgeway, Morganton (both sides) Worthington, Ruscello, Cherbourg, Thunder Creek, Hallerins, Paul Lankford (Left side), Bastogne; <u>MJHS/MHS only: Blue Sky, Mercer, Elsborn Ridge (Left half)</u>
49	MRIS	FHE	MJHS/ MHS	Carpenters Grade (both sides), Ludlow, Monticello, Helmsley, Rockingham, Barrington, Knight Bridge, Oxford Hills, Kensington, [Whittington], Legacy, Kirkland, [Wimbledon]
51	MRIS	FHE	MJHS/ MHS	McCammon (right side only), [Parkside]-Pacific & Atlantic, Home (both sides), Pershing, Alvin York, 321 (right side from Home to 129); <u>MJHS/MHS only: Foch, Winona Circle, Bungalow, Wade Circle</u>
59	MRIS	FHE	MJHS/ MHS	Spring Creek, Kingfisher, Pintail, Scarlett Tanager, Drake, Sandpiper, [The Park], <u>MJHS/MHS only: Cottages at Cades Cove, Paul Lankford, Beech Tree Cove, Worthington (right part), Branch Creek</u>
62	MRIS	FHE		K-7 route only: Cottages at Cades Cove, Paul Lankford (From Beech Tree-Robert C. Jackson), Beech Tree, Branch Creek, Elsborn Ridge (far left, loop with Mercer), Mercer, Blue Sky
63	MRIS	FHE	MJHS/ MHS	Whitecrest, Casey Lane, Ravenwood, Ravencrest, Pinedale, Springdale, Wooddale, [Atchley], 321 (both sides from Bridgeway out), Clydesdale, Old Mt Tabor, Scarlett Rose, Ivy Ridge, Westland Station, Cranfield, [Camilla Trace]
71	MRIS	FHE	MJHS/ MHS	Southwood, Cross Creek Drive, Meadow Breeze, Huntington Farms, Somerset, Laurie, Williams, Maggie, <u>FHE/MRIS only: Foch, Winona Circle, Wade Circle, Hoover, Bungalow, Comfort; MJHS/MHS only: Scenic (west of Sandy Springs), David, Barbara, [Westwood]</u>
75	MRIS	FHE	MJHS/ MHS	[Royal Oaks], Princess Motel, Fairview, Old Niles Ferry (both sides from Fairview to Sandy Springs), [Treyment], [Savannah Park], <u>MHS/MJHS only: Linda, Walker, Scenic (school side of Sandy Springs), LeConte</u>

6	CGIS	JSE	MJHS/ MHS	<p>S. 4th, Wales, Faye, English, Forest/Everett/Woodlawn (East of Cumberland), Front, S. Everett, Everett (see zone map, east of S. Everett), Crest (both sides), Wilcox, Argonne, Rommel, Cherokee (east side), Front, Morningside (east of Columbus), Martin, Kittrell</p>
K-7 & 8-12 MAP				

14	CGIS	JSE	MJHS/ MHS	Freemont, Park, Eagleton, Olivia, 8th, Old Knoxville Pk, Tekoa Way, Tipton Ln, Bittle, Incline, Compton, Mavis, McCall, S. 6th, Cureton, Griffin, Jett, Russell, Cowan, Everett (east of S. Everett), Cherry, Hill top, Elmira
K-7 & 8-12 MAP	 A map showing a route through Bittle Heights and Everett Heights. The route is marked with a thick black line. Key streets labeled include Bittle Ave, SR 33, 7th St, N 6th St, S 4th St, Jett Dr, Cherry Dr, Elm Dr, and Alpine Dr. Landmarks like Food City and a 'ICE' storage area are also visible. The map is oriented with North at the top.			

15	CGIS	JSE	MJHS/ MHS	<p>[Ross Springs], [Holland Springs], Grandview, Persimmon, Palma, Tremont, Priscilla, Sylvan, Lynn, Geno, [Meadow Oaks], Waters, Hatcher, Miranda, Macon, Tuckaleechee, Leniz, McNeilly, Locha Poka, Pincrest, Lisa, McIlvaine, Lambert, Chantilly</p>
K-7 & 8-12 MAP	 A map of a residential area with a thick black line outlining a specific region. The map includes various streets such as Argonne Dr, W Merritt Rd, Hatcher Ln, Macon St, Leniz Dr, Pinecrest Cir, W Lambert Ln, Kelton Ln, McIlvaine Dr, Geno Cir, Graves Rd, and Lansdale Dr. Landmarks like Shiloh Brew & Chew Family Restaurant, Grandview Cemetery, and Oaklawn Addition are also labeled. Highway markers for 321 are visible at the top.			

20	CGIS	JSE	MJHS/ MHS	Bessie Harvey, Bishop, Hotel, Wright, Jefferson, Irwin, Monroe, Madison, Rule, E. Harper, McGinley, N. Everett, 3rd, N. 5th, N. 6th, 7th
K-7 & 8-12 MAP				

56	CGIS	JSE	MJHS/ MHS	Fielding, Merritt, Genesis, Eva Jean, Melbourne, Belmont, S. Dogwood, [Willow Creek], Janet, Silver Creek, Rankin, Green Hill, Sheffield, Windemere
K-7 & 8-12 MAP				

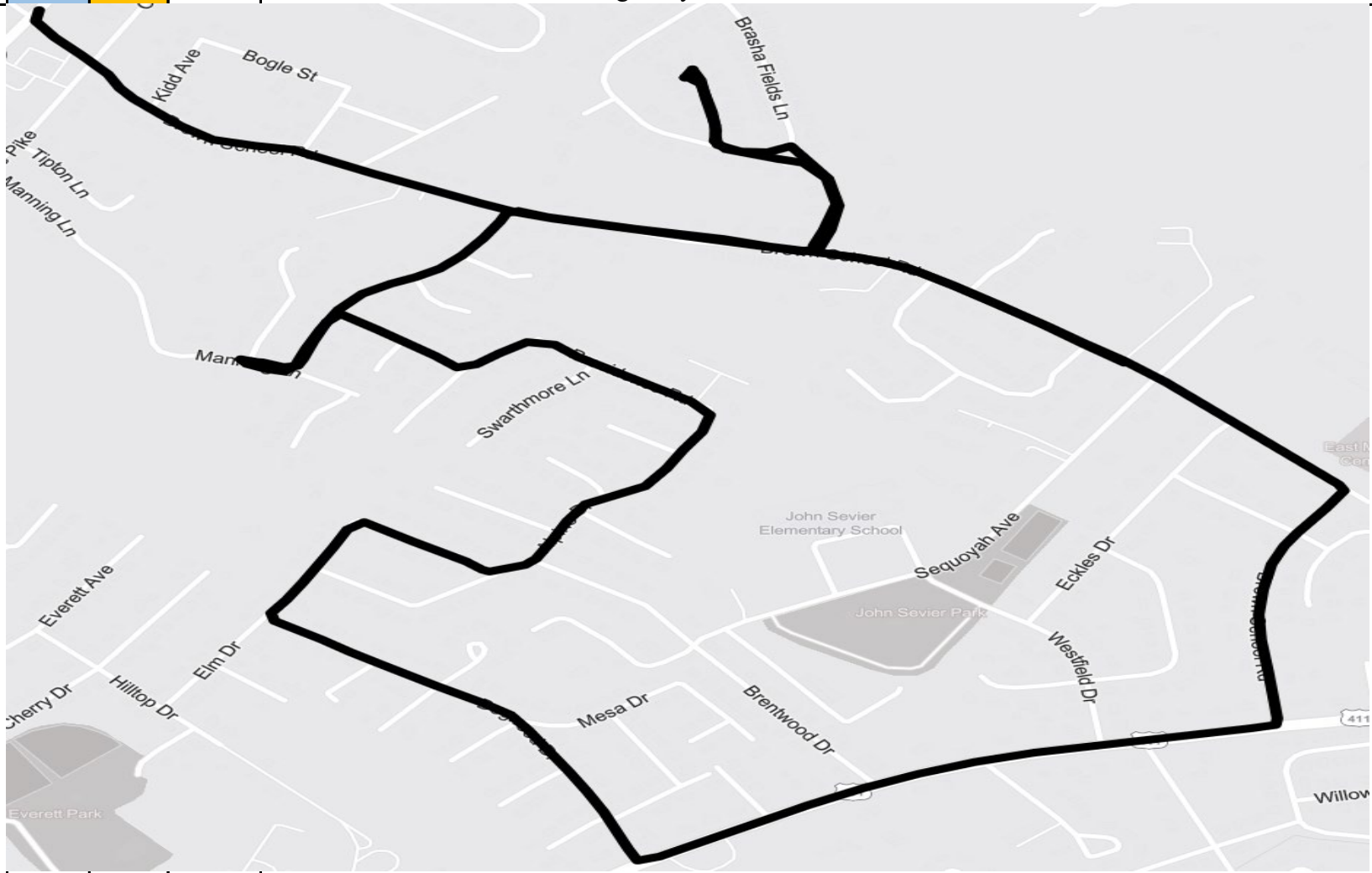
82

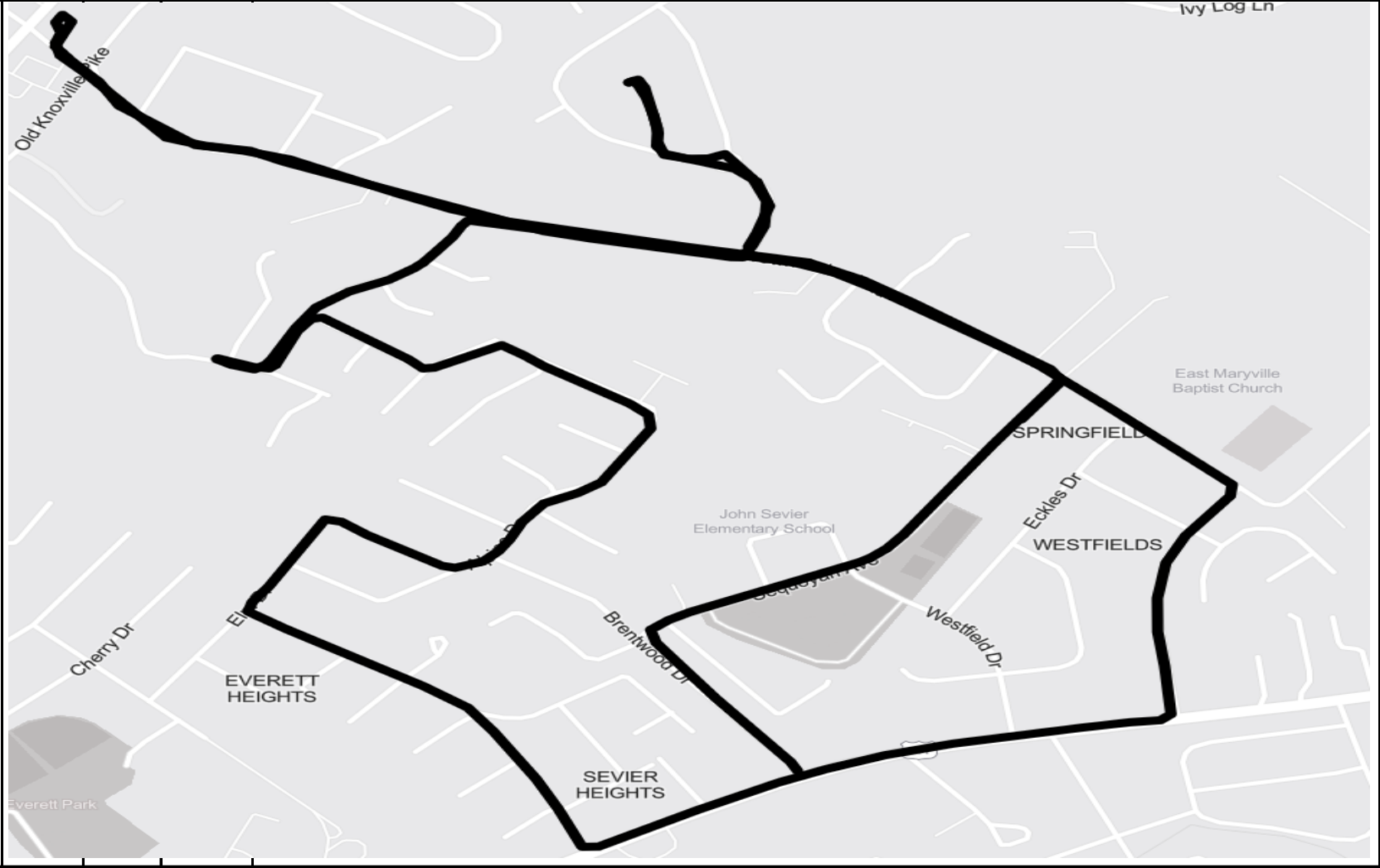
CGIS

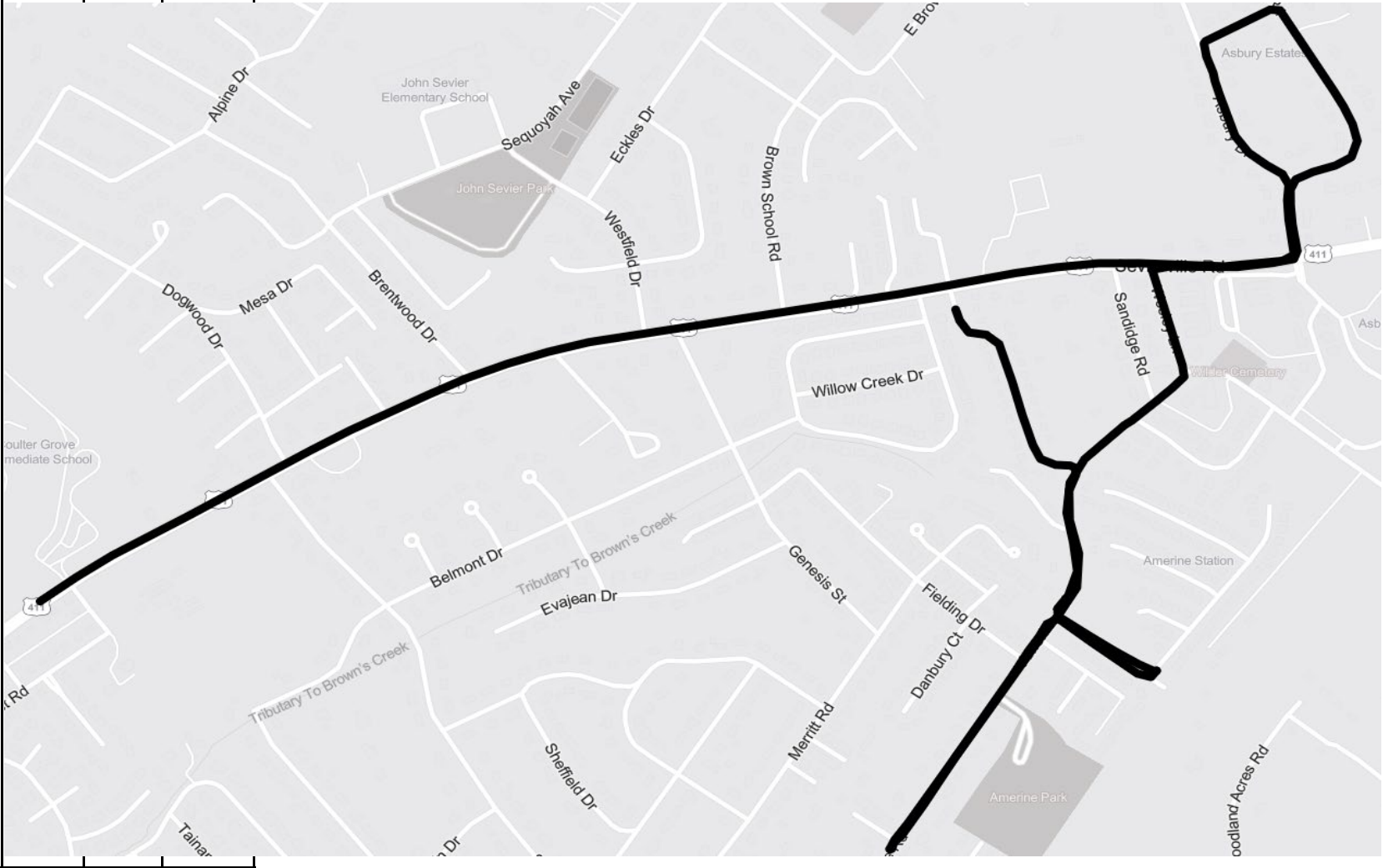
JSE


Brown School (both sides), Kidd, Bogle, Allison, Thomas, [Brantley Park], Radnor, Lenox View Way, Devon Circle, Eckles, Withers, Mary Katherine, Westfield, Dogwood, Elm, E. Alpine, Providence, Haverford, Cheltenham, Manning, Wayne Circle

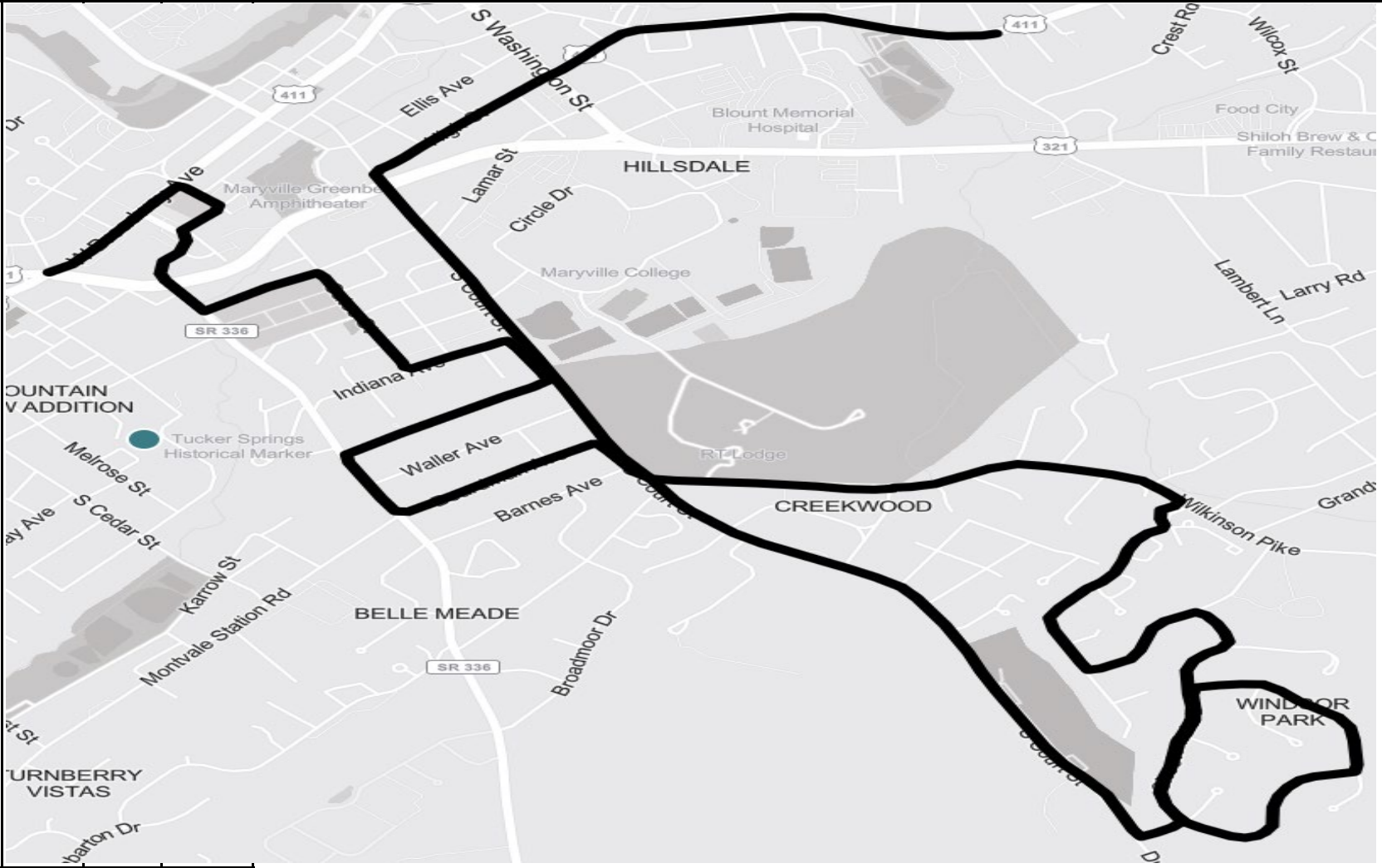
K-7
MAP



82			MJHS/ MHS	Brown School (both sides), Kidd, Bogle, Allison, Thomas, [Brantley Park], Radnor, Lenox View Way, Devon Circle, Eckles, Withers, Mary Katherine, Westfield, Dogwood, Elm, E. Alpine, Providence, Haverford, Cheltenham, Manning, Wayne Circle <u>MJHS/MHS only - Brentwood, Sequoyah</u>
8-12 MAP				

85	CGIS	JSE	MJHS/ MHS	Andrea, Amerine (from Ironwood to Wesley), Amerine Station, Trainmaster, Whistlestop, Caboose, Scenic Yard, Dawnybrook, Sandidge, Wesley, Candora, Asbury, Sevierville (both side from Northfield to S. Everett)
K-7 & 8-12 MAP				

53	CGIS	SHE	MJHS/ MHS	Montvale (after Boardman), Brannon, Broady, Hill Run, Broadmoor, Piedmont, Orangewood, Bellwood, [Briarcliff], [Heritage Hills], Farris, Charles Earl, Canton, Horton, Eastover, Southview, Effler, Greene Forest, Pinewood
K-7 & 8-12 MAP				

67	CGIS	SHE	MJHS/ MHS	Gary Hensley, Goddard, Cates, Carter, Clarion, Miller, Stanley, Clark, Indiana, Hunter, Wilson, Waller, Boardman, Barnes, Court (both sides), Wilkinson Pk (up to Ross Springs), [Windsor Park], Manchester, Tudor, Louella, Hummingbird, Mockingbird, Bobwhite, Oriole, Duncan, Woodthrush, Maryville MHP, Holly, Simerly, Short, McAdams, Walnut, Oak
K-7 & 8-12 MAP				

77

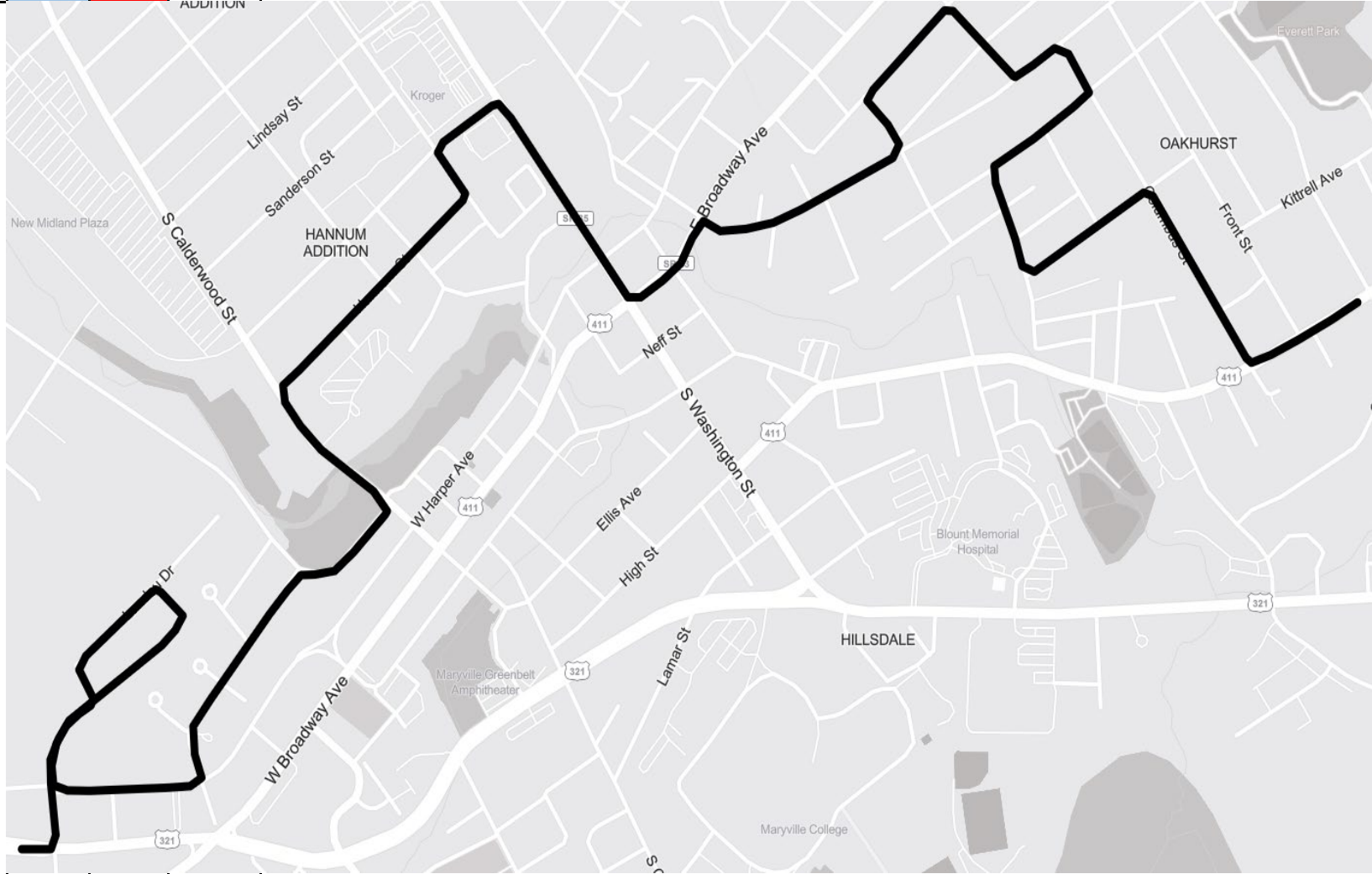
CGIS

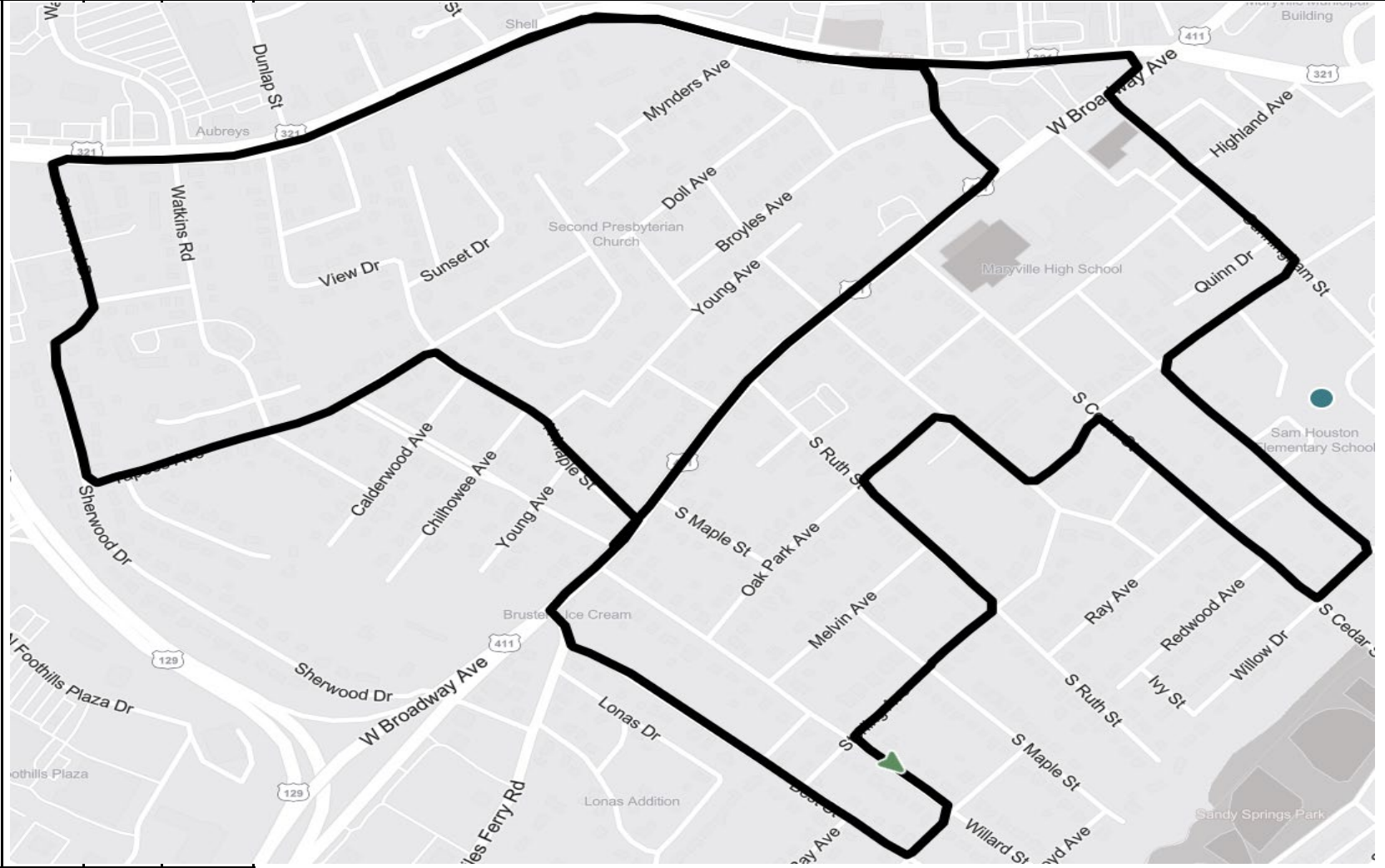
SHE

**MJHS/
MHS**
ADDITION

N. Houston, Landau, Lord, McNabb, McGhee, Winter, Lord (McGhee intersection), N. Cusick, Olympia, Everett/Forest/Woodlawn (west of Cumberland), Cumberland (west side), Sunnyside, Morningside (from Columbus West), Brookside, Hanna, Columbus

K-7 & 8-
12 MAP



10	MRIS	SHE	MJHS/ MHS	<p>321 (right side from Shoney's to W. Broadway), Mynders, Cunningham, Rhodwin, Highland, Mountain View, S. Magnolia, Lawrence, Melrose, S. Cedar, Ray, Oak Park, Sterling, S. Ruth, Melvin, Willard, S. Maple, Anderson, Best, Belleville, Cardinal (SHE side), Lonas, N. Maple, Chillhowee, Calderwood, Franklin, Tapoco, Santeetlah, Nottingham, Watkins, Sherwood</p>
K-7 & 8-12 MAP	 A detailed street map of a suburban area. A thick black line outlines a specific geographic region. The map includes numerous street names such as Dunlap St, Aubreys, Watkins Rd, View Dr, Sunset Dr, Mynders Ave, Doll Ave, Broyles Ave, Young Ave, Second Presbyterian Church, Maryville High School, Quinn Dr, Highland Ave, W Broadway Ave, S Cedar, Redwood Ave, Willow Dr, S Ruth St, Ray Ave, Oak Park Ave, S Maple St, Melvin Ave, Lonas Dr, Willard St, and Sandy Springs Park. Highway markers for 321, 411, and 129 are visible. Landmarks like 'Bruster's Ice Cream' and 'Lonas Addition' are also labeled. The map is oriented with North at the top.			

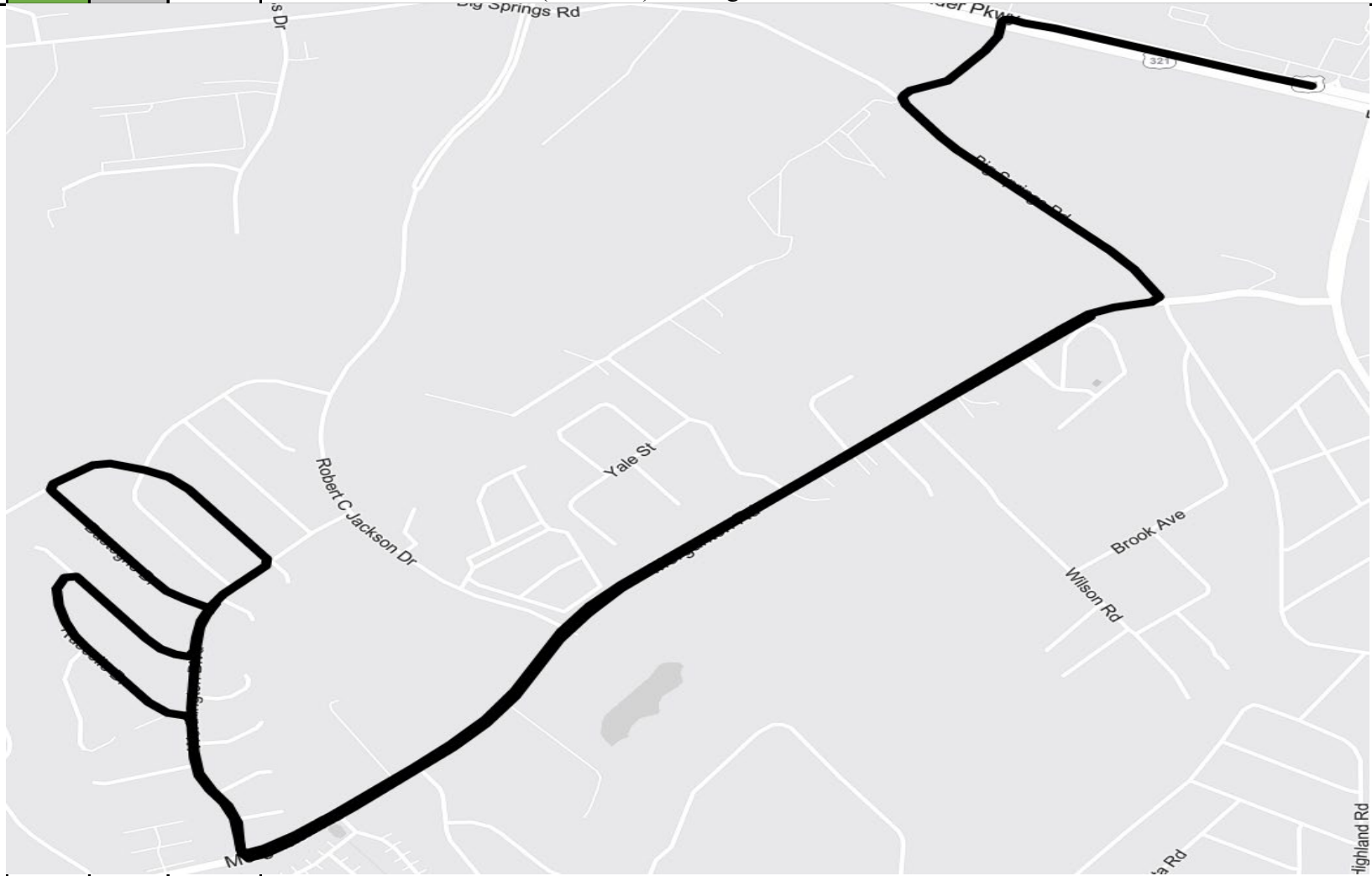
28

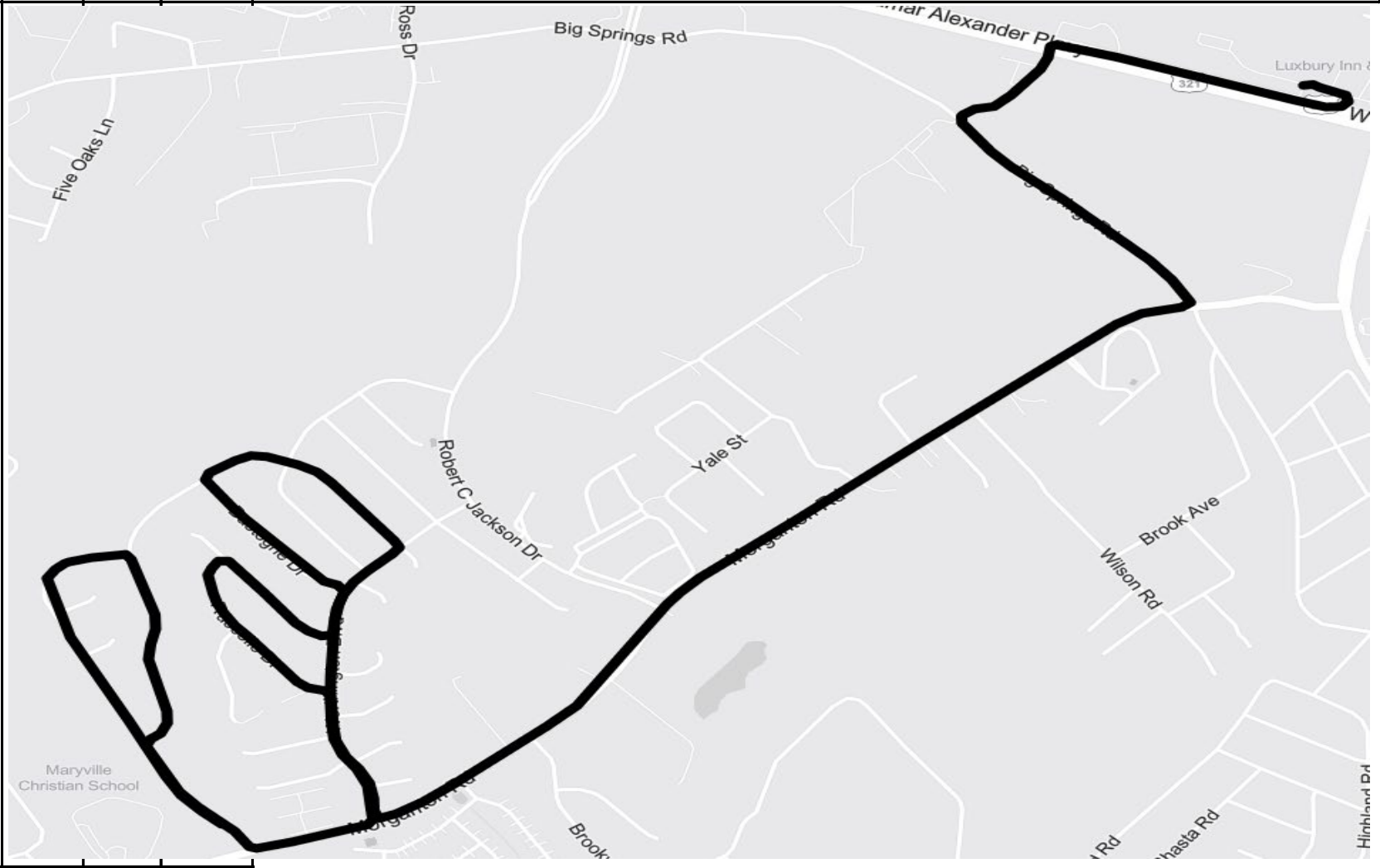
MRIS


FHE


Luxbury, Bridgeway, Morganton (both sides) Worthington, Ruscello, Cherbourg, Thunder Creek,
Hallerins, Paul Lankford (Left side), Bastogne

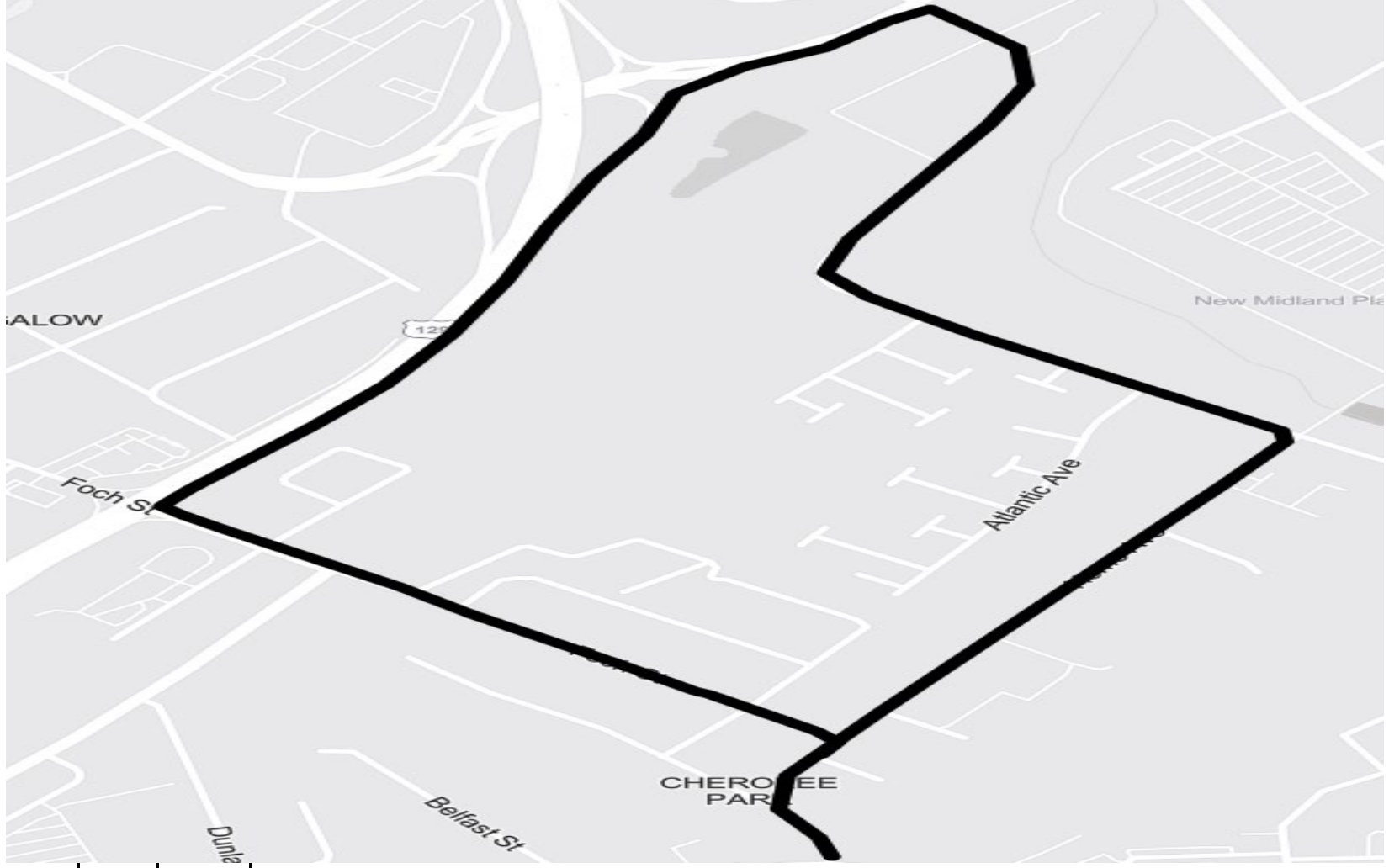
K-7
MAP

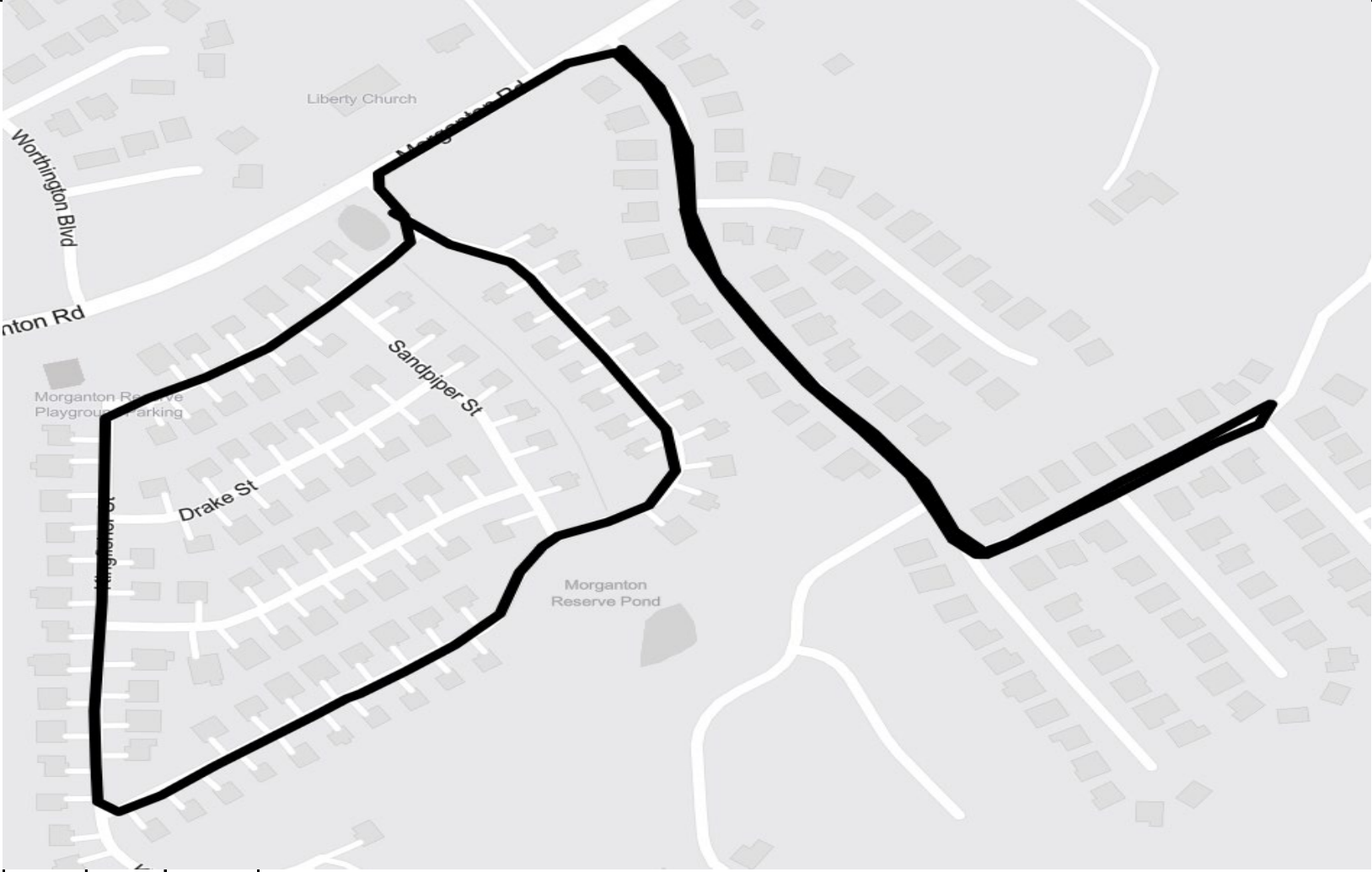



28			MJHS/ MHS	Luxbury, Bridgeway, Morganton (both sides) Worthington, Ruscello, Cherbourg, Thunder Creek, Hallerins, Paul Lankford (Left side), Bastogne; <u>MJHS/MHS only: Blue Sky, Mercer, Elsborn Ridge (Left half)</u>
8-12 MAP				

49	MRIS	FHE	MJHS/ MHS	Carpenters Grade (both sides), Ludlow, Monticello, Helmsley, Rockingham, Barrington, Knight Bridge, Oxford Hills, Kensington, [Whittington], Legacy, Kirkland, [Wimbledon]
K-7 & 8-12 MAP				

51	MRIS	FHE	McCammon (right side only), [Parkside]-Pacific & Atlantic, Home (both sides), Pershing, Alvin York, 321 (right side from Home to 129)
K-7 MAP			

51			MJHS/ MHS	McCammon (right side only), [Parkside]-Pacific & Atlantic, Home (both sides) Foch, Winona Circle, Bungalow, Pershing, Alvin York, Comfort, Wade Circle, 321 (right side from Home to 129)
8-12 MAP				

59	MRIS	FHE	Spring Creek, Kingfisher, Pintail, Scarlett Tanager, Drake, Sandpiper, [The Park]	
K-7 MAP				

59			MJHS/ MHS	Spring Creek, Kingfisher, Pintail, Scarlett Tanager, Drake, Sandpiper, [The Park], <u>MJHS/MHS only:</u> <u>Cottages at Cades Cove, Paul Lankford, Beech Tree Cove, Worthington (right part), Branch</u> <u>Crrek</u>
8-12 MAP				

62


MRIS

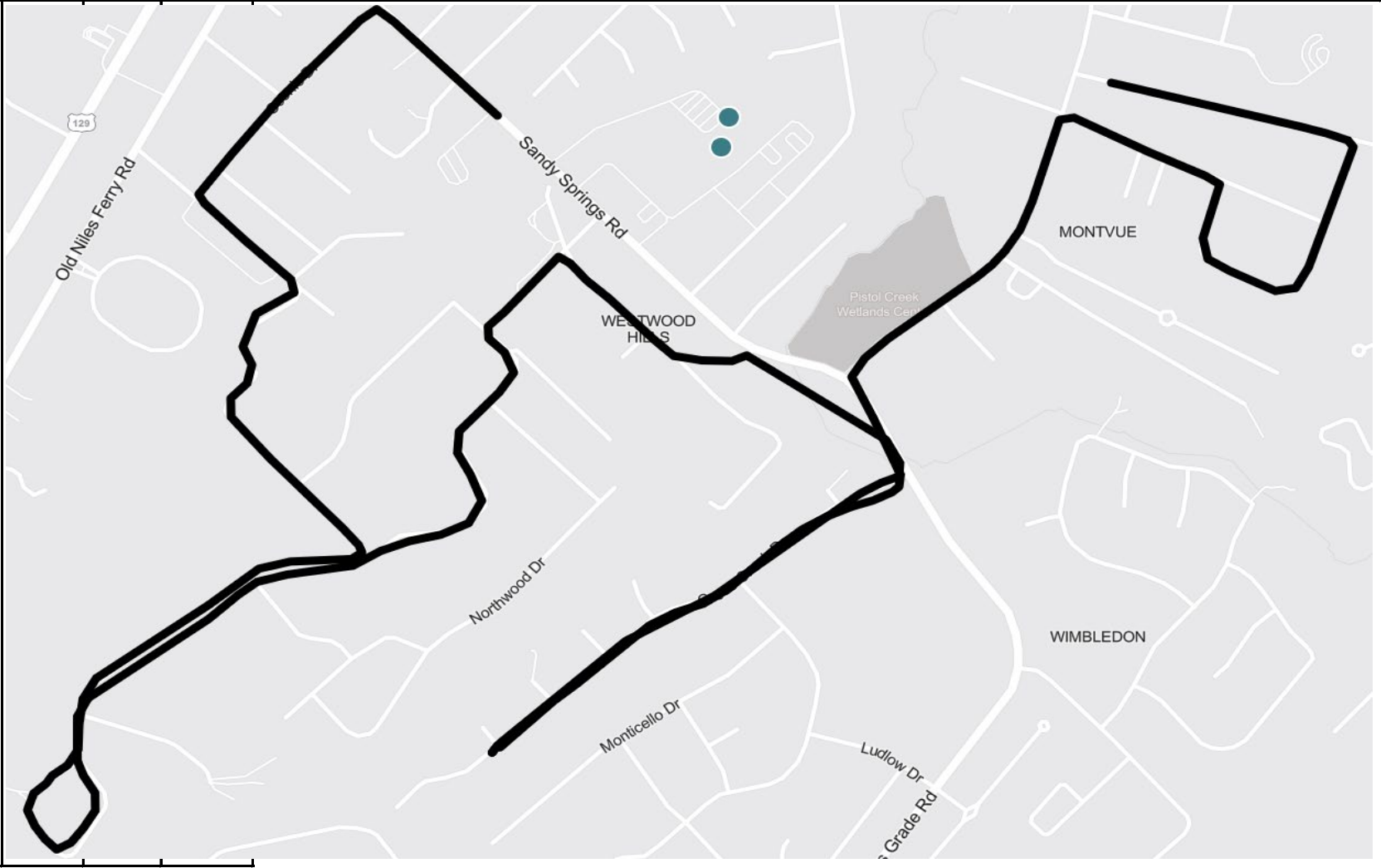
FHE

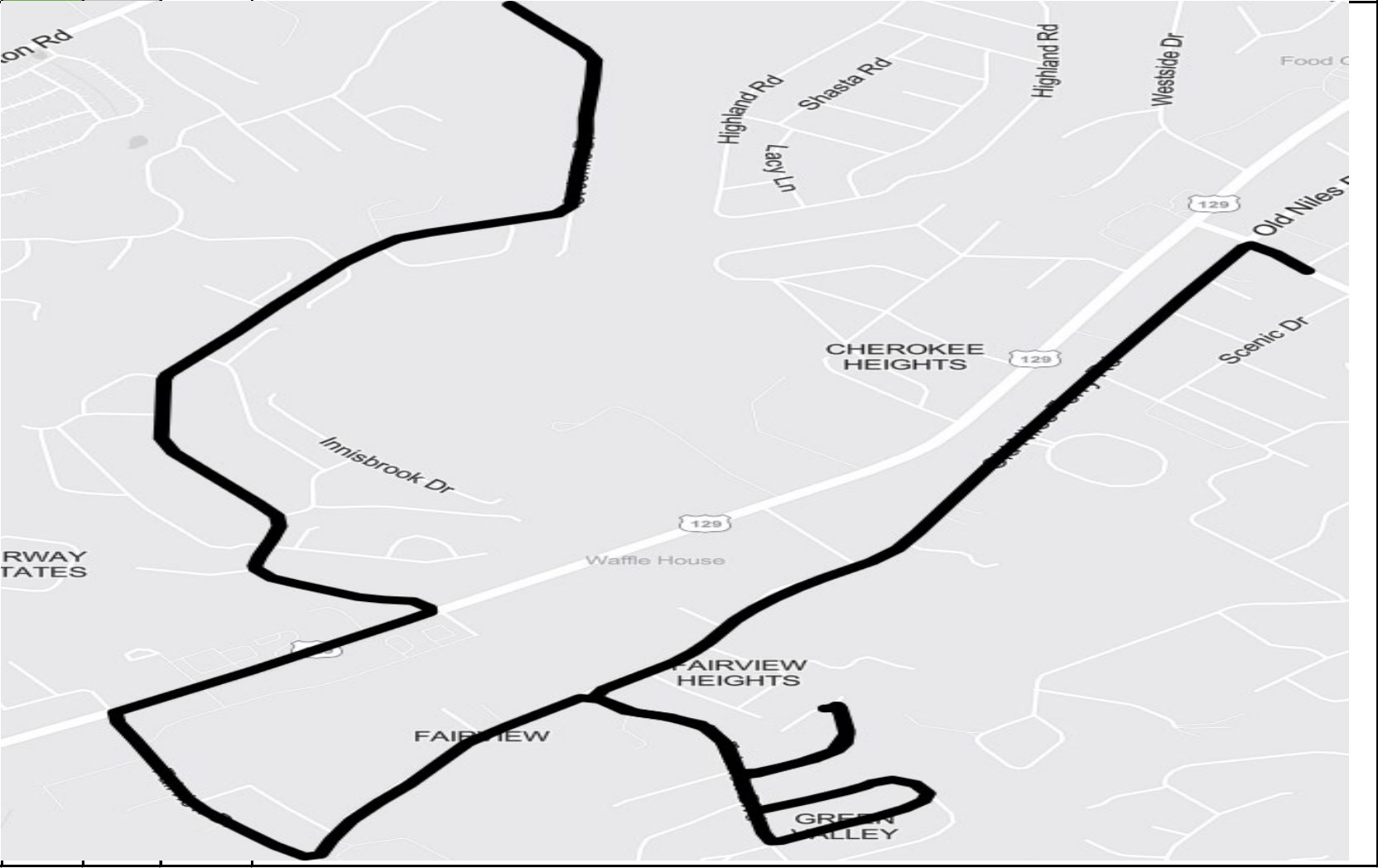
K-7 route only: Cottages at Cades Cove, Paul Lankford (From Beech Tree-Robert C. Jackson), Beech Tree, Branch Creek, Elsborn Ridge (far left, loop with Mercer), Mercer, Blue Sky

K-7
MAP



71	MRIS	FHE	Southwood, Cross Creek Drive, Meadow Breeze, Huntington Farms, Somerset, Laurie, Williams, Maggie, <u>FHE/MRIS only: Foch, Winona Circle, Wade Circle, Hoover, Bungalow, Comfort;</u>
K-7 MAP			

71			MJHS/ MHS	Southwood, Cross Creek Drive, Meadow Breeze, Huntington Farms, Somerset, Laurie, Williams, Maggie, <u>MJHS/MHS only: Scenic (west of Sandy Springs), David, Barbara, [Westwood]</u>
8-12 MAP				

75	MRIS	FHE	[Royal Oaks], Princess Motel, Fairview, Old Niles Ferry (both sides from Fairview to Sandy Springs), [Treyment], [Savannah Park]
K-7 MAP	 A map of a region in Georgia, likely around Atlanta, showing a route highlighted in thick black. The route starts in the northwest, goes south on a road labeled 'on Rd', then turns east. It passes through 'FAIRVIEW' and 'FAIRVIEW HEIGHTS' areas, then turns north and east through 'CHEROKEE HEIGHTS' and 'GREEN VALLEY'. The route ends in the northeast near 'Old Niles Ferry'. Major roads shown include 'Highland Rd', 'Shasta Rd', 'Westside Dr', 'Scenic Dr', and 'Innisbrook Dr'. A 'Waffle House' is marked near the center. Highway shields for '129' are visible. The text 'RWAY TATES' is partially visible on the left side of the map.		

75				[Royal Oaks], Princess Motel, Fairview, Old Niles Ferry (both sides from Fairview to Sandy Springs), [Trey mont], [Savannah Park], <u>MHS/MJHS only: Linda, Walker, Scenic (school side of Sandy Springs), LeConte</u>
8-12 MAP	