






NORTH  
SCALE: NONE

- LEGEND:**
-  SUGGESTED WALKING ROUTE TO SCHOOL
  -  CROSSING GUARD
  -  TRAFFIC SIGNAL W/ CROSSING GUARD
  -  SCHOOL BOUNDARY
  -  CITY LIMIT BOUNDARY



CITY OF SANTA MARIA DEPARTMENT OF  
PUBLIC WORKS 110 SOUTH PINE STREET  
SANTA MARIA, CA 93458

DRAWN BY: M.MUELLER	APPROVED BY: D. BEAS	DATE: 6/21/16	SCALE: NONE
------------------------	-------------------------	------------------	----------------

TITLE:  
ONTIVEROS  
SAFE ROUTES TO SCHOOL  
EXHIBIT

DRAWING NO. EXHIBIT 1	SHEET: 1 OF 1
--------------------------	------------------

