






NORTH



SCALE: NONE

LEGEND:

- SUGGESTED WALKING ROUTE TO SCHOOL 
- CROSSING GUARD 
- TRAFFIC SIGNAL W/ CROSSING GUARD 
- SCHOOL BOUNDARY 
- CITY LIMIT BOUNDARY 

CITY OF SANTA MARIA DEPARTMENT OF
PUBLIC WORKS 110 SOUTH PINE STREET
SANTA MARIA, CA 93458

TITLE:
SANCHEZ
SAFE ROUTES TO SCHOOL
EXHIBIT



DRAWN BY:
M.MUELLER

APPROVED BY:
D. BEAS

DATE:
6/21/16

SCALE:
NONE

DRAWING NO.
EXHIBIT 1

SHEET:
1 OF 1