






- LEGEND:**
-  SUGGESTED WALKING ROUTE TO SCHOOL
 -  CROSSING GUARD
 -  TRAFFIC SIGNAL W/ CROSSING GUARD
 -  SCHOOL BOUNDARY
 -  CITY LIMIT BOUNDARY

CITY OF SANTA MARIA DEPARTMENT OF
PUBLIC WORKS 110 SOUTH PINE STREET
SANTA MARIA, CA 93458

TITLE:
FAIRLAWN
SAFE ROUTES TO SCHOOL
EXHIBIT



DRAWN BY: M.MUELLER	APPROVED BY: D. BEAS	DATE: 6/21/16	SCALE: NONE
------------------------	-------------------------	------------------	----------------

DRAWING NO.
EXHIBIT 1

SHEET:
1 OF 1