

FOR BIDDING

**Town Of
Vernon**

**Exit 67 Sewer
Extension**

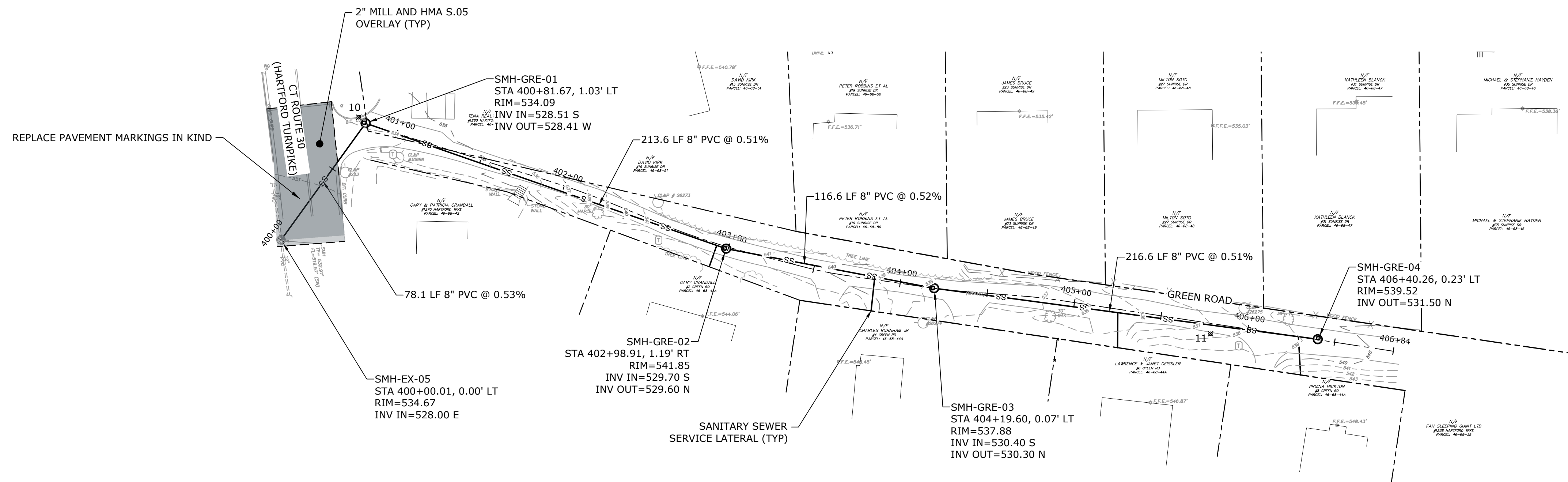
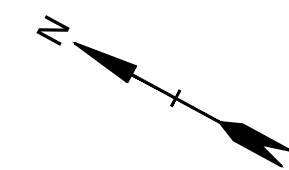
Vernon, CT

PROJECT NO:	V0037-017
DATE:	JANUARY 2024
FILE:	V0037-017-C-100-PLNPR.dwg
DRAWN BY:	RRB
DESIGNED/CHECKED BY:	LAC
APPROVED BY:	MM

**SANITARY SEWER
PLAN & PROFILE
GREEN ROAD**

SCALE: AS SHOWN

C-107



CONTROL POINTS/BENCHMARKS				
POINT NUMBER	DESCRIPTION	NORTHING	EASTING	ELEV:
10	PK NAIL	N 873,781.43	E 1,086,207.93	534.72
11	SPIKE	N 873,295.74	E 1,086,330.35	537.51

NOTE:

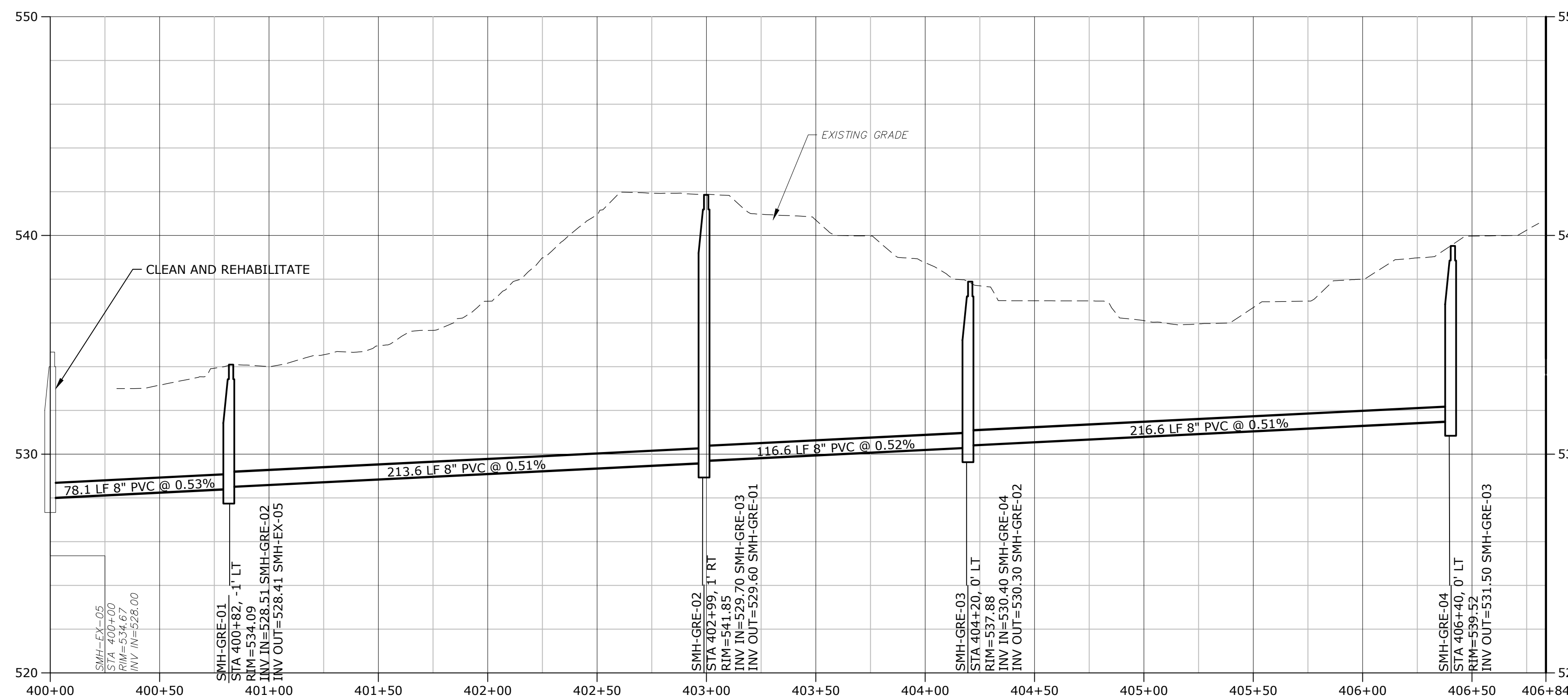
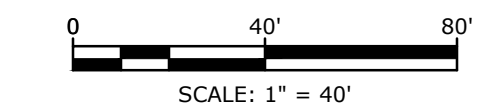
EXISTING GRAVEL ROAD TO BE RESTORED PER SECTION 02320 AT CONCLUSION OF PIPE INSTALLATION.

LEGEND:

- 2" MILL AND HMA 50.5 OVERLAY (STATE ROAD)

PLAN VIEW - GREEN ROAD

SCALE: 1" = 40'



PROFILE VIEW - GREEN ROAD

SCALE: HOR: 1" = 40' VERT: 1" = 4'

