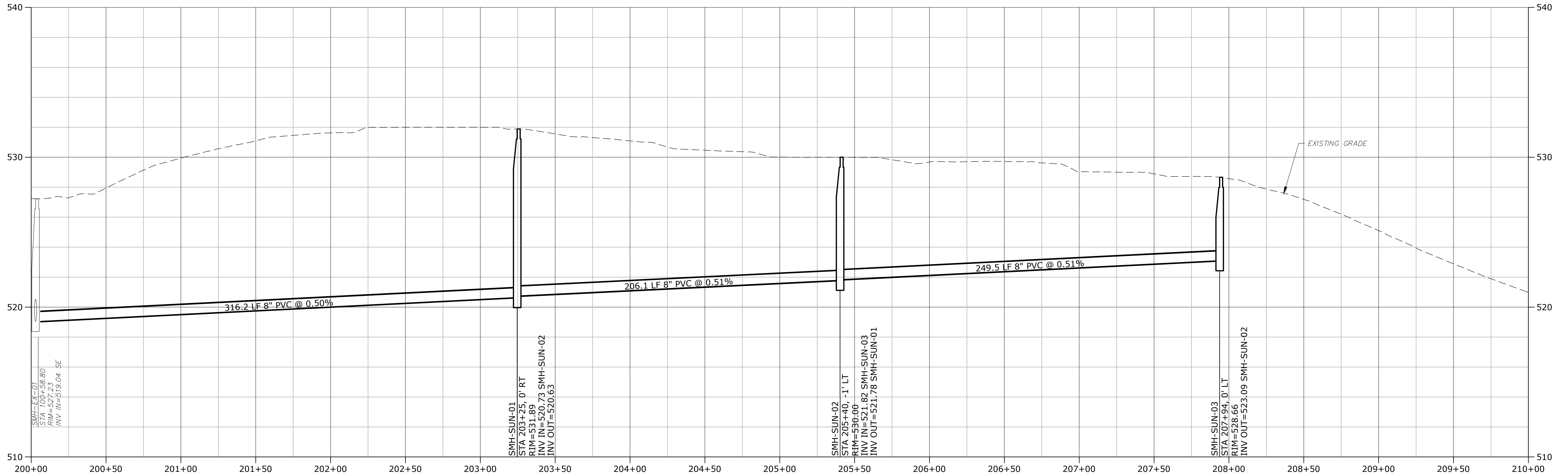
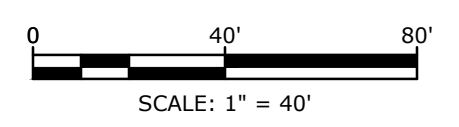


**PLAN VIEW - SUNRISE DRIVE**  
SCALE: 1" = 40'

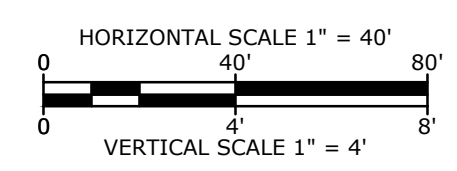
**LEGEND:**

- 2" MILL AND HMA S0.5 OVERLAY (STATE ROAD)
- FULL WIDTH 2" MILL AND HMA S0.5 OVERLAY (TOWN ROAD)

| CONTROL POINTS/BENCHMARKS |             |              |                |        |
|---------------------------|-------------|--------------|----------------|--------|
| POINT NUMBER              | DESCRIPTION | NORTHING     | EASTING        | ELEV.  |
| 3                         | SPIKE       | N 873,181.68 | E 1,086,639.09 | 527.63 |
| 4                         | SPIKE       | N 873,541.60 | E 1,086,770.58 | 522.47 |



**PROFILE VIEW - SUNRISE DRIVE**  
SCALE: HOR: 1" = 40' VERT: 1" = 4'



**FOR BIDDING**

**Town Of  
Vernon**

**Exit 67 Sewer  
Extension**

Vernon, CT

|                      |                           |
|----------------------|---------------------------|
| PROJECT NO:          | V0037-017                 |
| DATE:                | JANUARY 2024              |
| FILE:                | V0037-017-C-100-PLNPR.dwg |
| DRAWN BY:            | RRB                       |
| DESIGNED/CHECKED BY: | LAC                       |
| APPROVED BY:         | MM                        |

**SANITARY SEWER  
PLAN & PROFILE  
SUNRISE DRIVE**

SCALE: AS SHOWN

Last Saved: 1/16/2024 1:58pm By: SrisoneM  
 Plotted On: Jan 16, 2024 1:58pm  
 Tighe & Bond: J:\V0037-Vernon\WTP\017 - Exit 67 Sewer Extension Design\Drawings\AutoCAD\Sheet\0037-017-C-100-PLNPR.dwg