

Hayward USD - Draft Plan A

Plan Layers

HaywardUSD_Schools

- Other
- Elementary School
- Middle School
- High School

HaywardUSD_DraftA

- A
- B
- C
- D
- E

basemap

Highways

- Highways
- Secondary Roads

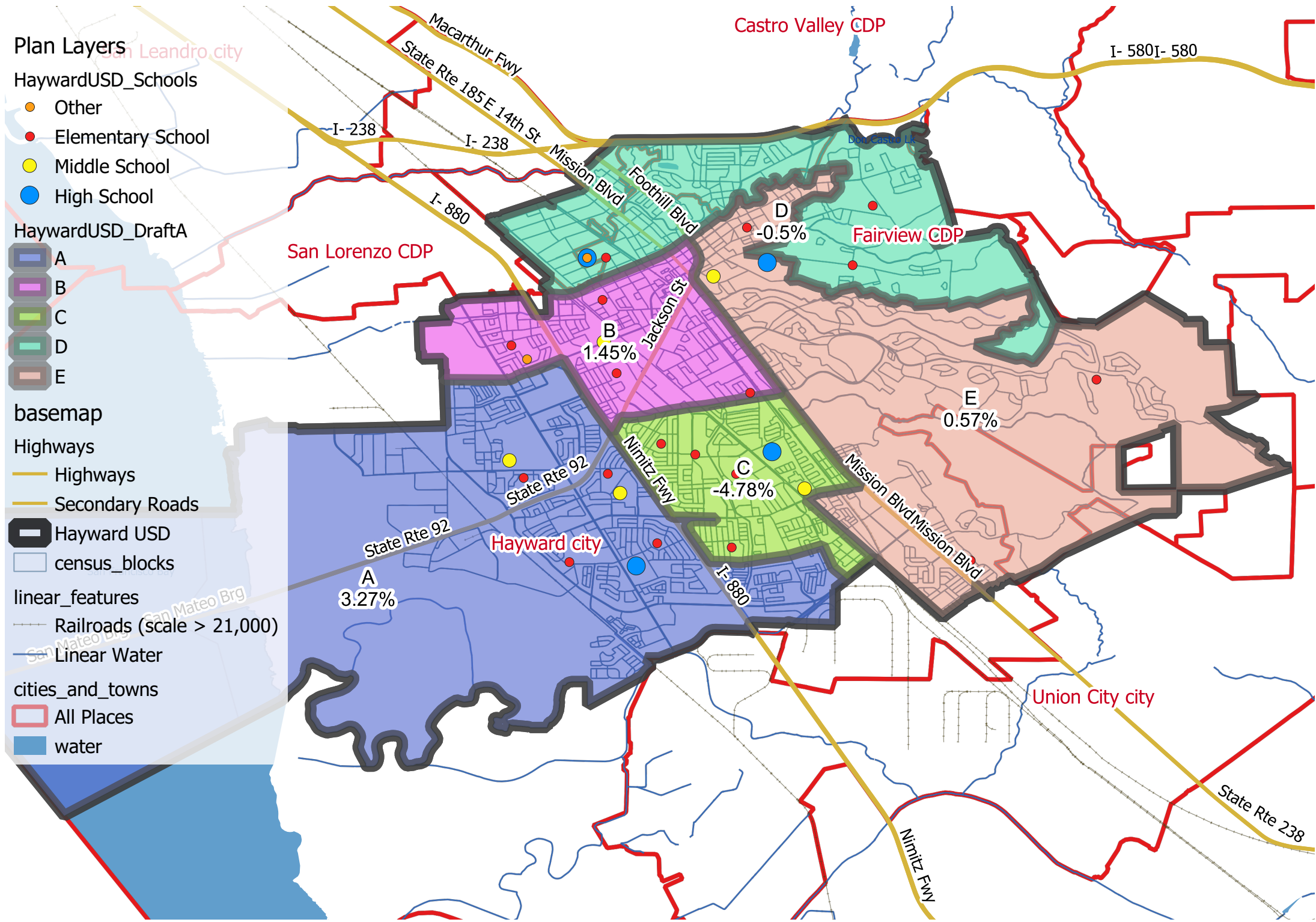
- Hayward USD
- census_blocks

linear_features

- Railroads (scale > 21,000)
- Linear Water

cities_and_towns

- All Places
- water



Hayward Unified School District - Draft Plan A (5/29/2024)

| Draft Plan A - District | Total Population | Deviation | % Deviation | Total Citizen Voting Age Population | Total Registration as of Nov 2022 |
|-------------------------|------------------|-----------|-------------|-------------------------------------|-----------------------------------|
| A | 38,484 | 1,217 | 3.27% | 26,867 | 21,087 |
| B | 37,807 | 540 | 1.45% | 20,167 | 16,230 |
| C | 35,484 | -1,783 | -4.78% | 20,114 | 15,176 |
| D | 37,080 | -187 | -0.50% | 23,825 | 19,132 |
| E | 37,478 | 211 | 0.57% | 27,109 | 19,623 |

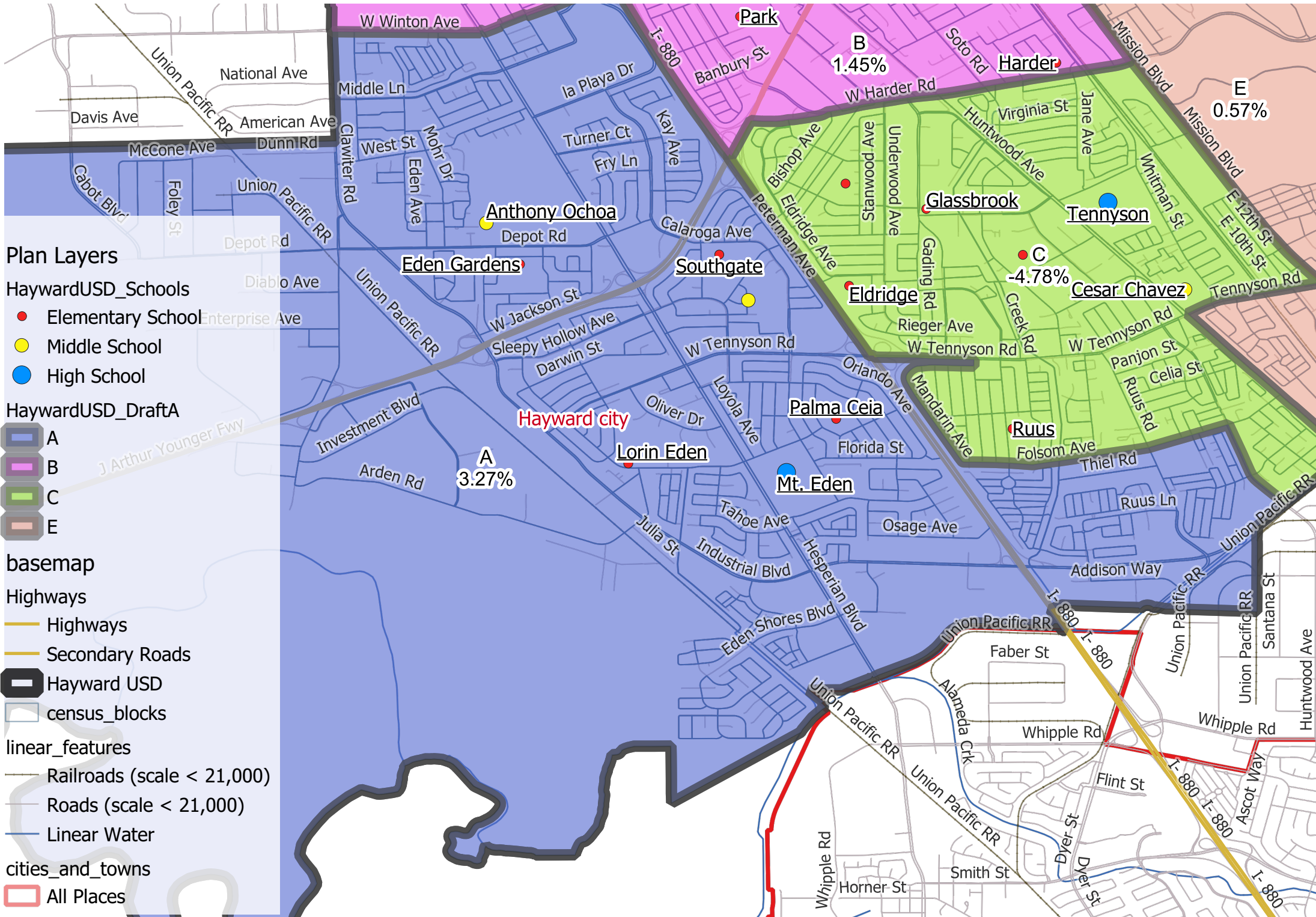
| | |
|--------------------------------|--------------|
| Ideal District | |
| Population = 186,333 / | |
| 5 Districts: | 37,267 |
| <i>Lowest District Dev %:</i> | -4.78% |
| <i>Highest District Dev %:</i> | 3.27% |
| Total Plan Range | 8.05% |

Source: CA Adjusted 2020 Census Data, Citizen Voting Age Population Data, and Nov 2022 Registration Data via the CA Statewide Database

| Citizen Voting Age Population | | | | | | |
|-------------------------------|---------------|--------------|--------------|-------------------|--------------|-----------------------------------|
| Draft Plan A - District | % Latino CVAP | % White CVAP | % Black CVAP | % Indigenous CVAP | % Asian CVAP | % Hawaiian or Other Pac. Is. CVAP |
| A | 29.0% | 16.1% | 9.2% | 0.7% | 41.9% | 2.0% |
| B | 39.2% | 16.7% | 13.5% | 0.5% | 27.3% | 1.3% |
| C | 38.8% | 16.7% | 9.9% | 0.3% | 26.5% | 4.8% |
| D | 26.9% | 35.2% | 19.7% | 0.6% | 15.4% | 1.3% |
| E | 22.7% | 28.6% | 14.3% | 0.9% | 31.0% | 1.7% |

Source: Citizen Voting Age Population (CVAP) Special Tabulation from the 2018-2022 5-Year American Community Survey via CA Statewide Database

Note: Racial and ethnic characteristics of the Citizens Voting Age Population (CVAP) are tabulated according to Department of Justice standards.



Plan Layers

HaywardUSD_Schools

- Elementary School
- Middle School
- High School

HaywardUSD_DraftA

- A
- B
- C
- E

basemap

Highways

- Highways
- Secondary Roads
- Hayward USD
- census_blocks

linear_features

- Railroads (scale < 21,000)
- Roads (scale < 21,000)
- Linear Water

cities_and_towns

- All Places

Plan Layers

HaywardUSD_Schools

- Other
- Elementary School
- Middle School
- High School

HaywardUSD_DraftA

- A
- B
- C
- D
- E

basemap

Highways

- Highways
- Secondary Roads

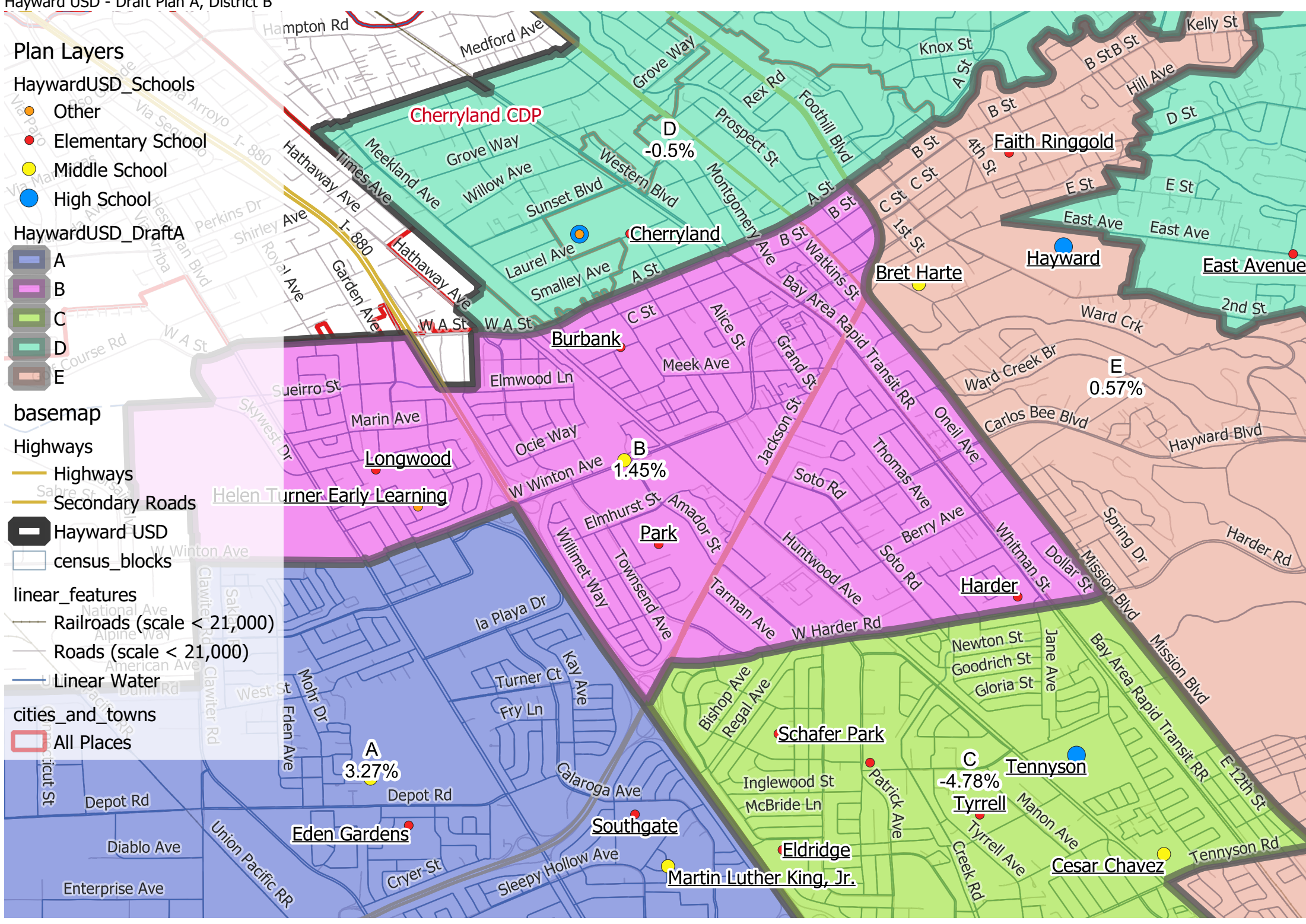
- Hayward USD
- census_blocks

linear_features

- Railroads (scale < 21,000)
- Roads (scale < 21,000)
- Linear Water

cities_and_towns

- All Places



Plan Layers

HaywardUSD_Schools

- Other
- Elementary School
- Middle School
- High School

HaywardUSD_DraftA

- A
- B
- C
- D
- E

basemap

Highways

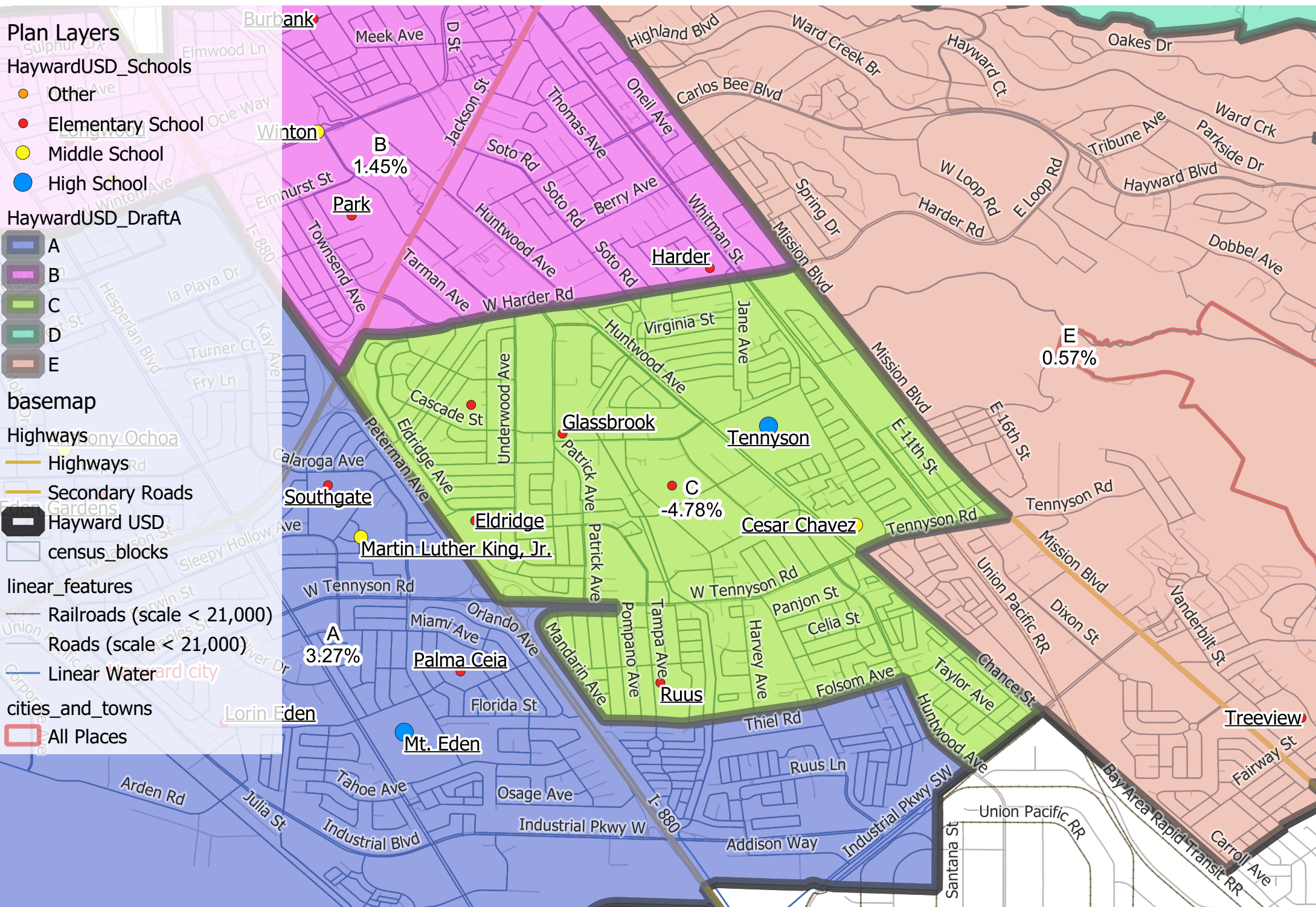
- Highways
- Secondary Roads
- Hayward USD

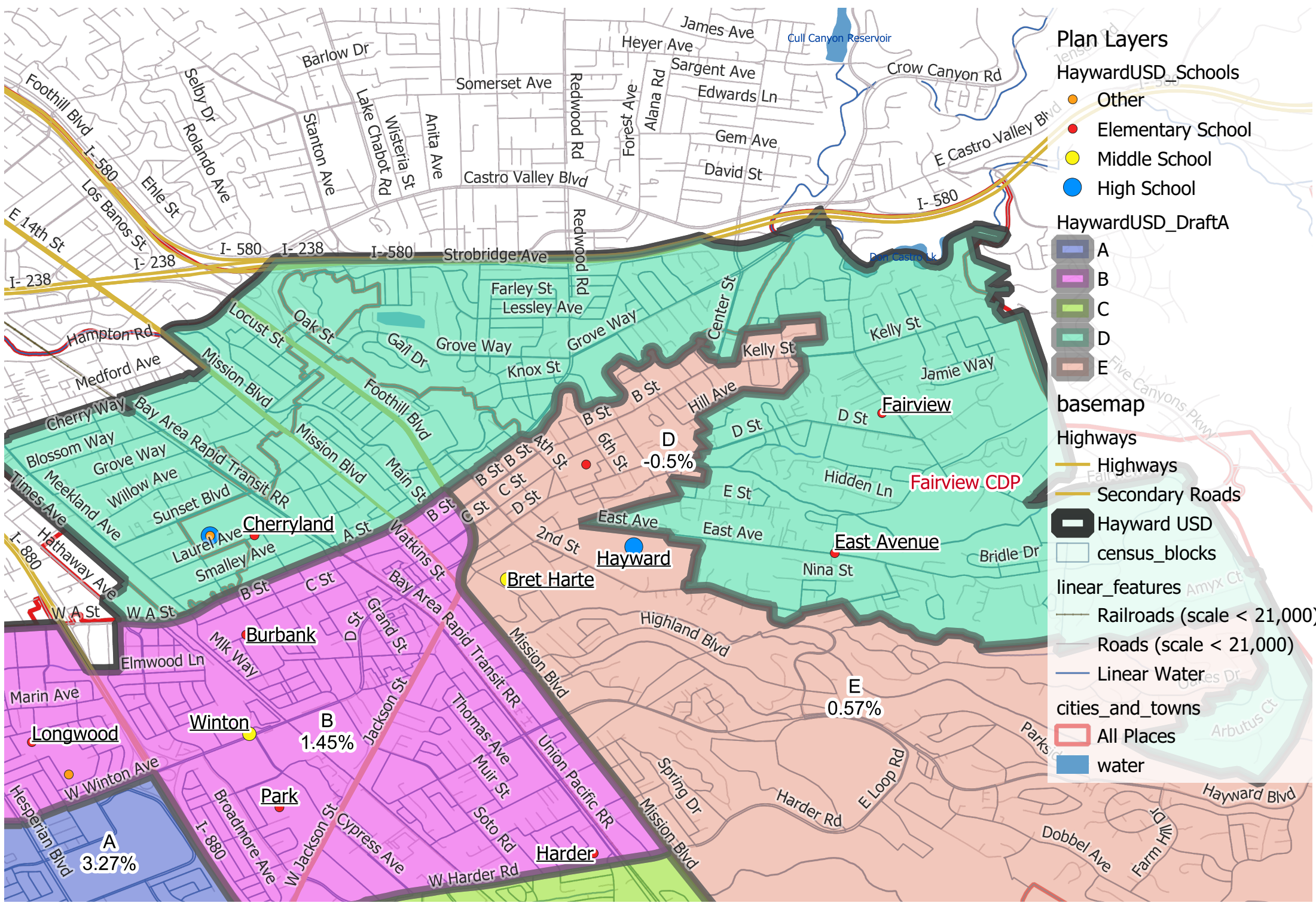
linear_features

- Railroads (scale < 21,000)
- Roads (scale < 21,000)
- Linear Water

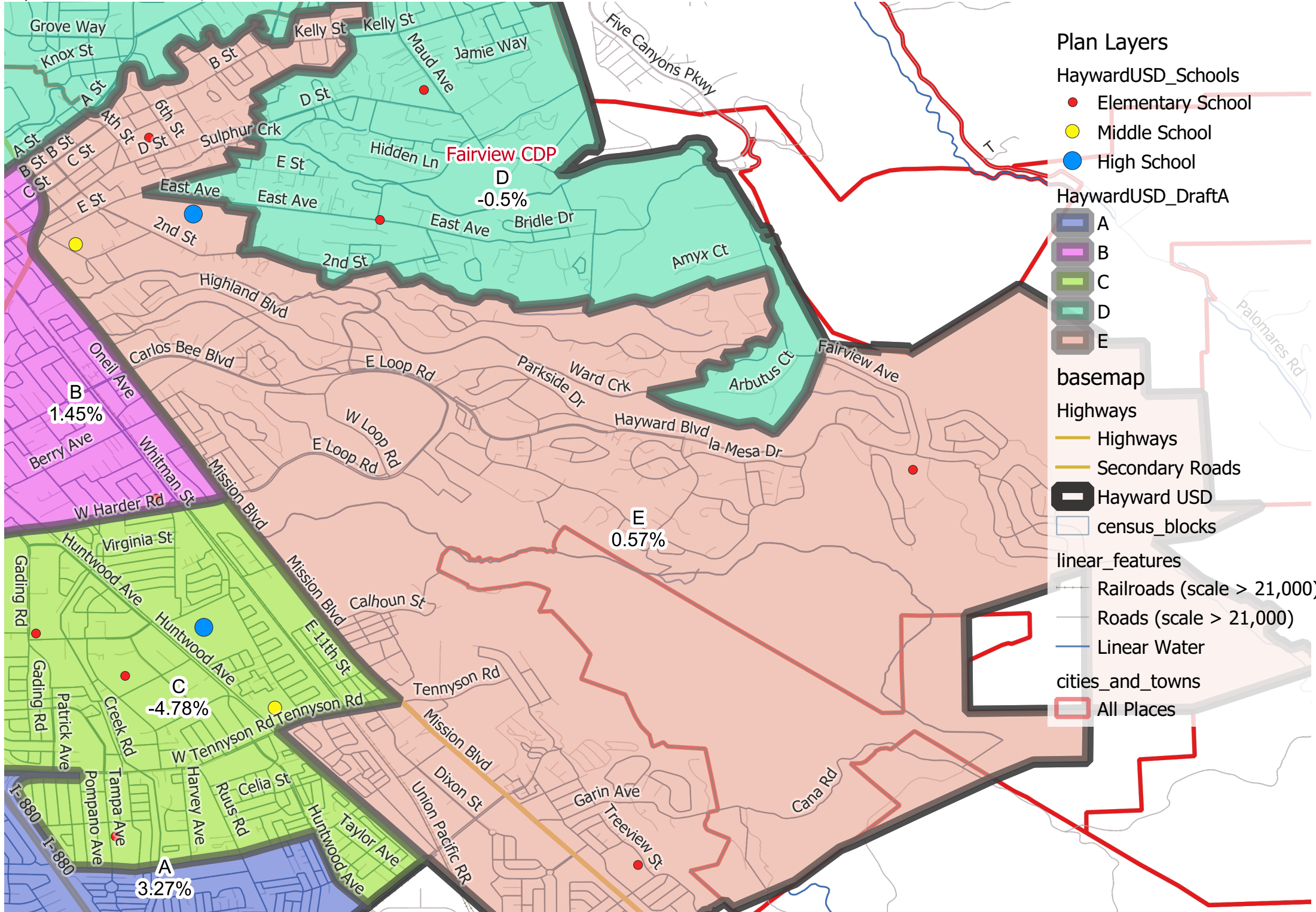
cities_and_towns

- All Places





- Plan Layers**
- HaywardUSD_Schools**
 - Other
 - Elementary School
 - Middle School
 - High School
- HaywardUSD_DraftA**
 - A
 - B
 - C
 - D
 - E
- basemap**
- Highways**
 - Highways
 - Secondary Roads
- Hayward USD**
- census_blocks**
- linear_features**
 - Railroads (scale < 21,000)
 - Roads (scale < 21,000)
 - Linear Water
- cities_and_towns**
 - All Places
 - water



Grove Way
Knox St
A St
B St
C St
4th St
6th St
D St
E St
2nd St
East Ave
Highland Blvd
Carlos Bee Blvd
Berry Ave
W Harder Rd
Virginia St
Huntwood Ave
Gading Rd
Patrick Ave
Pompano Ave
Tampa Ave
Harvey Ave
Rus Rd
Celia St
Huntwood Ave
Taylor Ave

Kelly St
Kelly St
Maud Ave
Jamie Way
D St
Hidden Ln
East Ave
Bridle Dr
Amyx Ct
Arbutus Ct
Fairview Ave
Hayward Blvd
la Mesa Dr

Fairview CDP
-0.5%

E
0.57%

B
1.45%

C
-4.78%

A
3.27%

Five Canyons Pkwy
Palomares Rd
T
W Loop Rd
E Loop Rd
Parkside Dr
Ward Crk
Hayward Blvd
la Mesa Dr
Mission Blvd
E 11th St
Tennyson Rd
Mission Blvd
Dixon St
Union Pacific RR
Garin Ave
Treeview St
Cana Rd

Draft A complies with the basic districting criteria and incorporates the following direction, public input and Communities of Interest (COI):

- A west Hayward COI was kept intact in District A
- District B was made by combining the elementary school attendance areas and using feeder patterns of the Longwood, Burbank, and Park elementary schools.
- A submitted Glassbrook/Tyrell/Tennyson COI was the basis of District C but had to be split to comply with the equal population requirement.
- District D combines the unincorporated areas of Cherryland, Castro Valley, and Fairview in a single district and maintains the Cherryland elementary school feeder pattern.
- An east Hayward COI was kept whole in District E