

Emerson School Walk Zone Streets

Beresford St

Branch St

Brooks St

Chapman St

Forest St= ***west of Hall St***

Hackett St

Hall St

Harter St

Haynor Rd

High St = ***west of M66/Dexter***

Jermyn St

Kimball Alley

King Alley

King St

N State St

Nicholson St

Price St

Rice St

Roselawn

Taylor Ct

W Fargo St

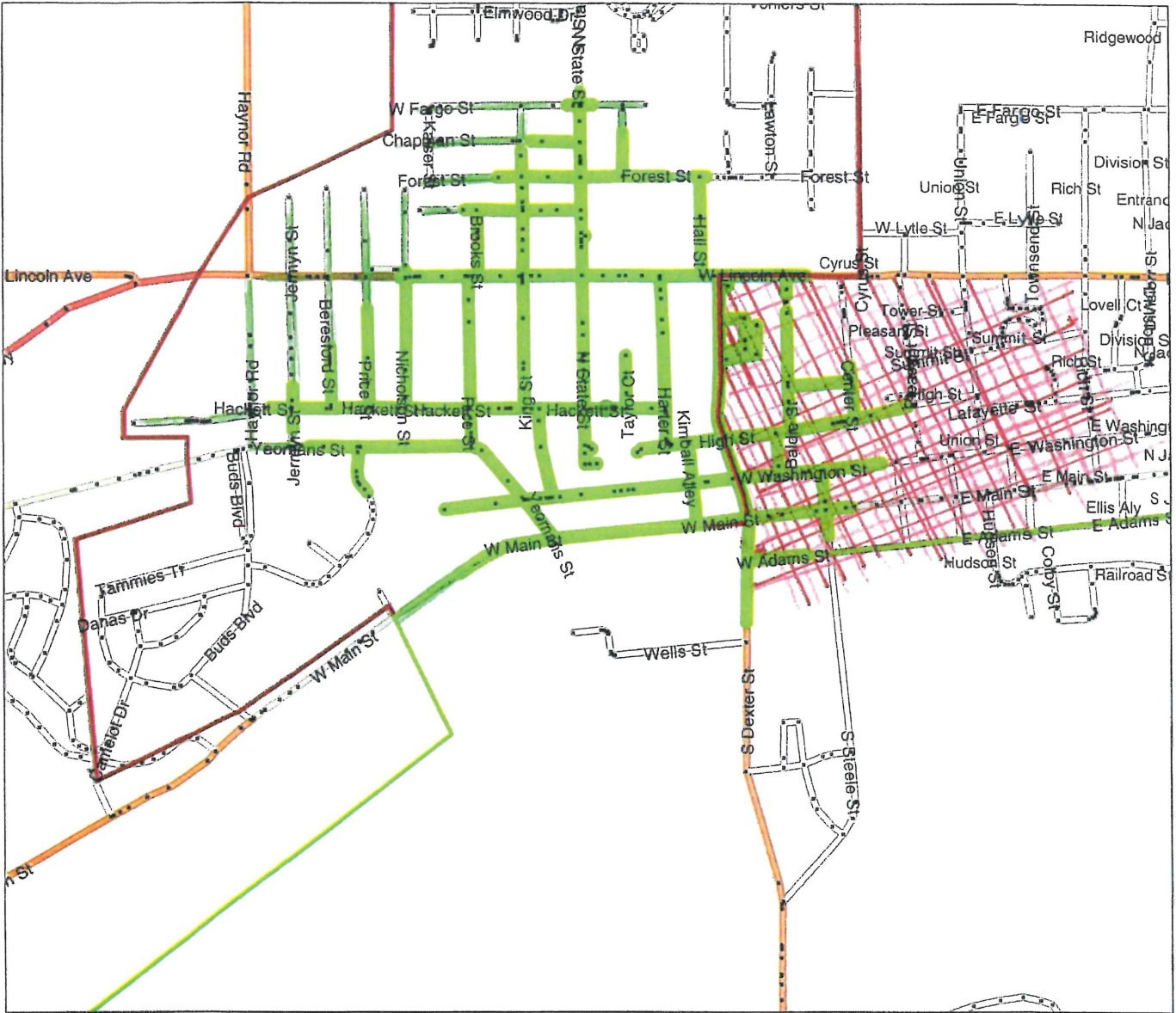
W Lincoln Ave= ***between Haynor Rd and M66/Dexter St***

W Main St = ***between M66 (Dexter St) and VanderHayden Ct***

W Washington = ***west of M66/Dexter St***

Yeomans St = ***west of Sherwood Forest***

Ionia Public Schools District Map (includes walkout information)



Walkout Origin Point:

Emerson Elementary

Jefferson School Walk Zone Streets

Allen St

Bagley St

Batson St

Bayard St

Benton Ct

Bliss St

Brown St

Colby St

Crawford St

Division St

E Adams St

E Fargo St

E Lincoln Ave= *Between Union and Lovell*

E Lytle St

E Main St

E Washington St

Ellis Alley

Harrison St

Hill St

Hudson St

Johnson St

Jones St

Lafayette St

Morse St

N Jackson St

N Jefferson St

Oak St

Pearl St

Prospect St

Railroad St

Railroad St

Ridgewood Ct

Ridgewood Dr

Robertson Ct

S Jackson St

S Jefferson St

Stevenson Pl

Stevenson St

Summit St

Rich St

Tower St

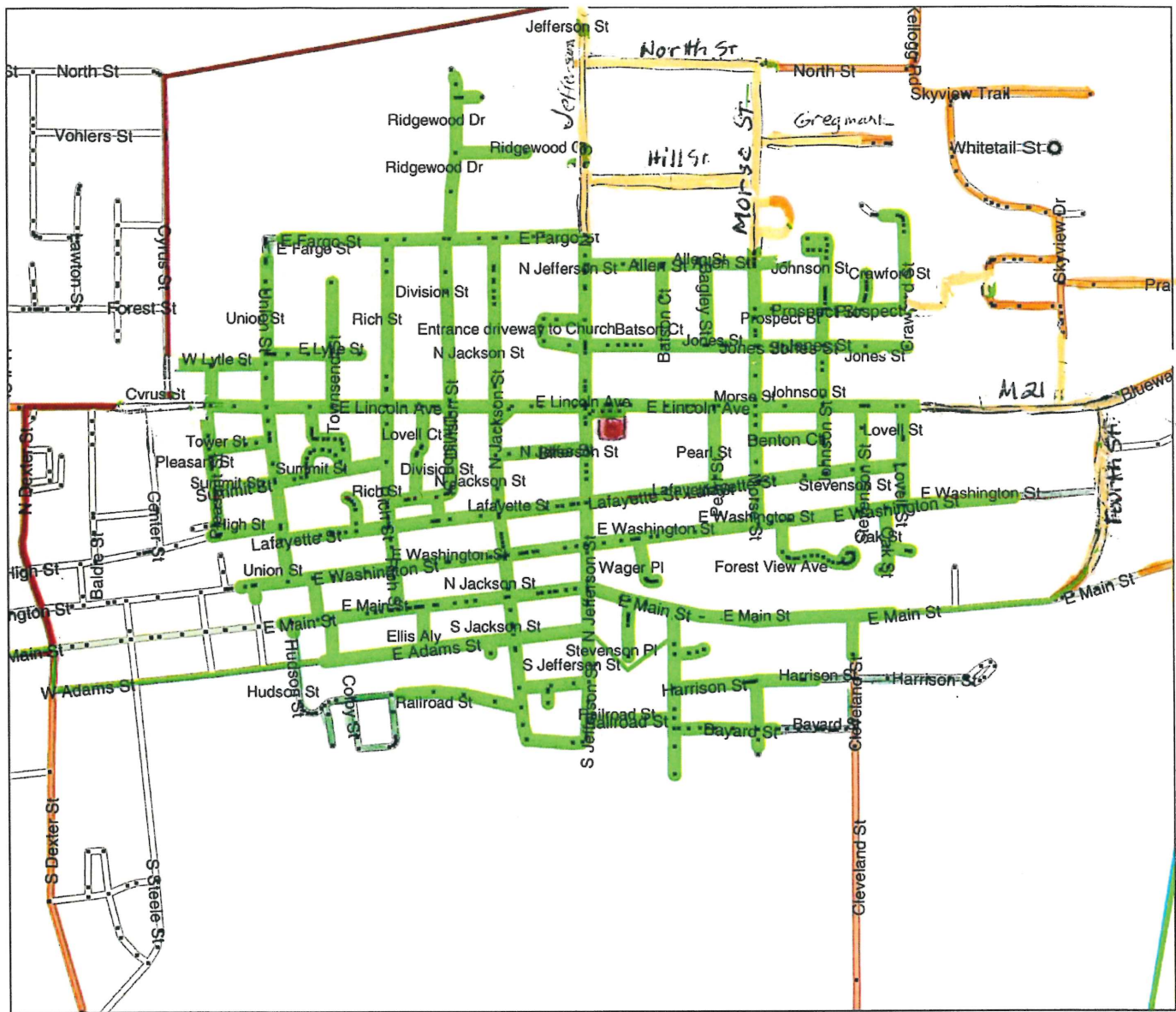
Townsend St

Union St

W Lytle St

Wager Pl

Ionia Public Schools District Map (includes walkout information)



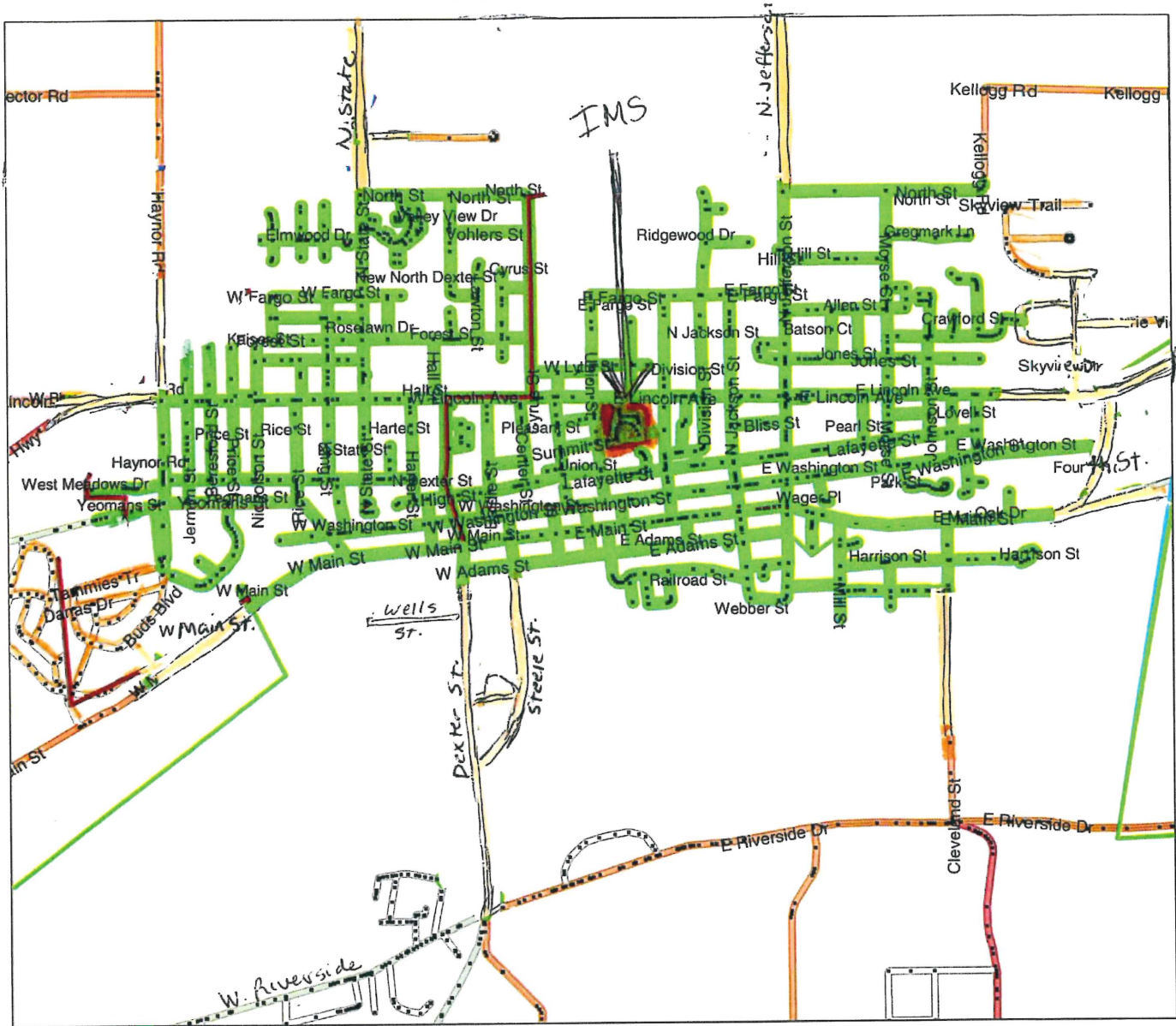
Walkout Origin Point:

Jefferson Elementary

IONIA MIDDLE SCHOOL WALK ZONE STREETS

| | | | | | |
|--------------|------------------------------------|------------------|----------------------------|-----------------|-----------------------------------|
| ALLEN ST | CYRUS ST | HARTER ST | N JACKSON ST | S JEFFERSON ST | WEBBER ST |
| BAGLEY ST | DEXTER ST | HAYNOR RD | N JEFFERSON ST | STEVENSON PL | WELTON ST |
| BALDIE ST | DIVISION ST | HIGH ST | N STATE ST (S OF NORTH ST) | STEVENSON ST | WEST MEADOWS DR |
| BATSON ST | DYE ST | HILL ST | NICHOLSON ST | STIVENS ST | YEOMANS ST (E OF SHERWOOD FOREST) |
| BAYARD ST | E ADAMS ST | HUDSON ST | OAK ST | SUMMIT ST | |
| BENSON ST | E FARGO ST | JAMES ST | OAKWOOD CT | TAYLOR CT | |
| BENTON ST | E LINCOLN AVE (btwn Haynor&Lovell) | JERMYN ST | PEARL ST | TOWER ST | |
| BERESFORD ST | E LYTTLE ST | JOHNSON ST | PLEASANT ST | TOWNSEND ST | |
| BLISS ST | E MAIN ST (W of Oak St) | JONES ST | PRICE ST | UNION ST | |
| BRANCH ST | E WASHINGTON ST | KIMBALL ALLEY | PROSPECT ST | VANDERHAYEN CT | |
| BROOKS ST | ELLIS ALLEY | KING ALLEY | RAILROAD ST | VOHLER ST | |
| BROWN ST | ELMWOOD DR | KING ST | RICE ST | W FARGO ST | |
| CENTER ST | EUCLID AVE | LAFAYETTE ST | RICH ST | W LINCOLN AVE | |
| CHAPMAN ST | FOREST ST | LAWTON ST | RIDGEWOOD CT | W LYTTLE ST | |
| COLBY ST | GREGMARK LN | LOUISA ST | RIDGEWOOD DR | LOVELL PL | |
| COVENTRY RD | HACKETT ST | LOVELL ST | ROBERTSON CT | W MAIN ST | |
| CRAWFORD ST | HALL ST | MORSE ST | ROSELAWN DR | W WASHINGTON ST | |
| | HARRISON ST | NEW NORTH DEXTER | S JACKSON ST | WAGER PL | |

Ionia Public Schools District Map (includes walkout information)



Walkout Origin Point:

Ionia Middle School

1.5