
























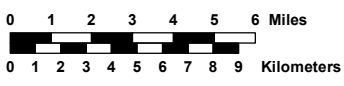


-  Elementary School
-  Roads
-  Railroads
-  Streams
-  County Boundary
-  Incorporated Town or City Boundary
-  Interstate Highway
-  US Highway
-  VA Primary Highway
-  VA Secondary Highway

Elementary School Districts
Adopted March 14, 2024
Applicable for the 2024-2025 School Year

 AGNOR	 Mountain View
 Baker-Butler	 Murray
 Broadus Wood	 Red Hill
 Brownsville	 Scottsville
 Crozet	 Stone-Robinson
 Greer	 Stony Point
 Hollymead	 Woodbrook
 Ivy	



Prepared by: Department of Community Development
Office of Geographic Data Services
This Map is for Display Purposes Only.

MAP CREATED: 05/24/2024