

West Hartford, Connecticut

General

ACS, 2018–2022	West Hartford	State
Current Population	64,088	3,611,317
Land Area <i>mi</i> ²	22	4,842
Population Density <i>people per mi</i> ²	2,934	746
Number of Households	26,100	1,409,807
Median Age	40	41
Median Household Income	\$124,150	\$90,213
Poverty Rate	6%	10%

Economy

Top Industries

Lightcast, 2022 (2 and 3 digit NAICS)	Jobs	Share of Industry
1 Health Care and Social Assistance <i>Ambulatory Health Care Services</i>	7,440	42%
2 Retail Trade <i>Food and Beverage Stores</i>	4,089	32%
3 Manufacturing <i>Fabricated Metal Product Mfg</i>	3,691	53%
4 Government <i>Local Government</i>	3,681	58%
5 Accommodation and Food Services <i>Food Services and Drinking Places</i>	3,228	98%
Total Jobs, All Industries	34,863	

SOTS Business Registrations

Secretary of the State, March 2024

New Business Registrations by Year

Year	2019	2020	2021	2022	2023
Total	601	642	863	908	970

Total Active Businesses 6,815

Key Employers

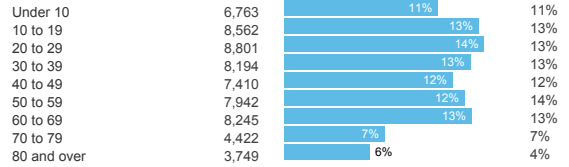
Data from Municipalities, 2024

- Legrand, North America/Wiremold Company
- CLA (CliftonLarsonAllen)
- Triumph Engine Control Systems
- DORO Restaurant Group
- University of Saint Joseph

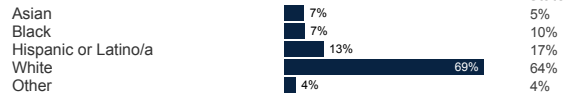
Demographics

ACS, 2018–2022

Age Distribution



Race and Ethnicity

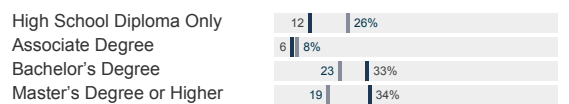


Hispanic includes those of any race. Remaining racial groups include only non-hispanic. 'Other' includes American Indian, Alaska Native, Native Hawaiian, Pacific Islander, two or more races.

Language Spoken at Home



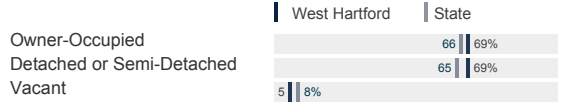
Educational Attainment



Housing

ACS, 2018–2022

	West Hartford	State
Median Home Value	\$370,500	\$323,700
Median Rent	\$1,608	\$1,374
Housing Units	27,499	1,531,332



Schools

CT Department of Education, 2023-24

School Districts

School District	Available Grades	Total Enrollment	Pre-K Enrollment	4-Year Grad Rate (2021-22)
West Hartford School District	PK-12	9,261	279	94%
Statewide	-	512,652	19,530	89%

Smarter Balanced Assessments

Met or Exceeded Expectations, 2022-23

School District	Math	ELA
West Hartford School District	59%	64%
Statewide	42%	48%

West Hartford, Connecticut

Labor Force

CT Department of Labor, 2023

	West Hartford	State
Employed	33,491	1,822,090
Unemployed	1,008	71,113

Unemployment Rate



Self-Employment Rate*



*ACS, 2018–2022

Catchment Areas of 15mi, 30mi, and 60mi



Fiscal Indicators

CT Office of Policy and Management, State FY 2020-21

Municipal Revenue

Total Revenue	\$329,252,000
Property Tax Revenue	\$267,506,000
<i>per capita</i>	\$4,171
<i>per capita, as % of state avg.</i>	130%
Intergovernmental Revenue	\$54,513,000
Revenue to Expenditure Ratio	106%

Municipal Expenditure

Total Expenditure	\$312,000,000
Educational	\$198,867,000
Other	\$113,133,000

Grand List

Equalized Net Grand List	\$10,107,519,211
<i>per capita</i>	\$157,997
<i>per capita, as % of state avg.</i>	97%
Commercial/Industrial Share of Net Grand List	17%
Actual Mill Rate	41.80
Equalized Mill Rate	26.40

Municipal Debt

Moody's Rating (2023)	Aa1
S&P Rating (2023)	AAA
Total Indebtedness	\$134,610,000
<i>per capita</i>	\$2,104
<i>per capita, as % of state avg.</i>	77%
<i>as percent of expenditures</i>	43%
Annual Debt Service	\$22,101,000
<i>as % of expenditures</i>	7%

Access

ACS, 2018–2022

	West Hartford	State
Mean Commute Time *	21 min	26 min
No Access to a Car	8 9%	
No Internet Access	5 8%	

Commute Mode

Public Transport	2 4%
Walking or Cycling	2 3%
Driving	78 80%
Working From Home *	13 18%

Public Transit

CT <i>transit</i> Service	Local, Ctfastrak
Other Public Bus Operations	-
Train Service	-

* 5 year estimates include pre-pandemic data



Search AdvanceCT's **SiteFinder**, Connecticut's most comprehensive online database of available commercial properties. advancect.org/site-selection/ct-sitefinder

About Town Profiles

The Connecticut Town Profiles are two-page reports of demographic and economic information for each of Connecticut's 169 municipalities. Reports for data are available from profiles.ctdata.org

Feedback is welcome, and should be directed to info@ctdata.org

These Profiles can be used free of charge by external organizations, as long as *AdvanceCT* and *CTData Collaborative* are cited. No representation or warranties, expressed or implied, are given regarding the accuracy of this information.