






Interactive Map:
<https://arcg.is/18ijWv0>

Updated Nov 2023

For additional Mapping Information,
 Please contact the
 Planning and Business Services
 Department

School Attendance Boundaries: Sweetwater Elem

-  Schools
-  Elementary
-  Thoroughfares
-  Streets
-  Schools

