




Interactive Map:
<https://arcg.is/18ijWv0>

Updated Nov 2023

For additional Mapping Information,
 Please contact the
 Planning and Business Services
 Department

School Attendance Boundaries: Beachside

- | | | | |
|---|---------------|---|---------|
|  | Schools |  | Streets |
|  | Elementary |  | Schools |
|  | Thoroughfares | | |

