




Interactive Map:  
<https://arcg.is/18ijWv0>

Updated Nov 2023

For additional Mapping Information,  
 Please contact the  
 Planning and Business Services  
 Department

## School Attendance Boundaries: Woodward Avenue Elem

-  Schools
-  Elementary
-  Thoroughfares
-  Streets
-  Schools

