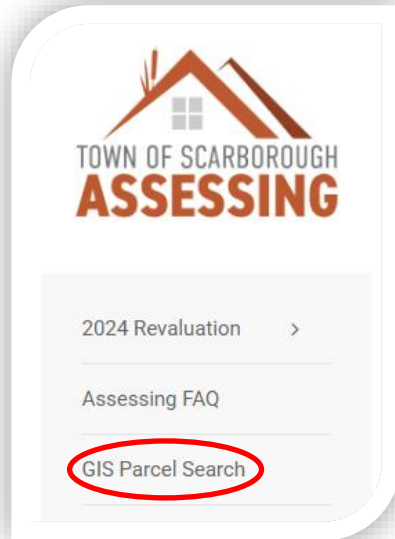


Town of Scarborough Online GIS Parcel Viewer

User's Guide Quick Tips

- Visit www.scarboroughmaine.org
- Under “Departments” go to the “Assessing” page
- Start by clicking on “GIS Parcel Search” link in the navigation panel

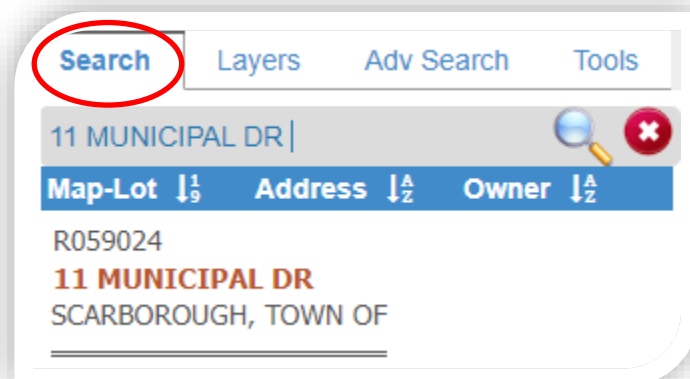


- A dialog box will open: “Scarborough Parcel Viewer”
- After reading the following disclaimer, click “OK”

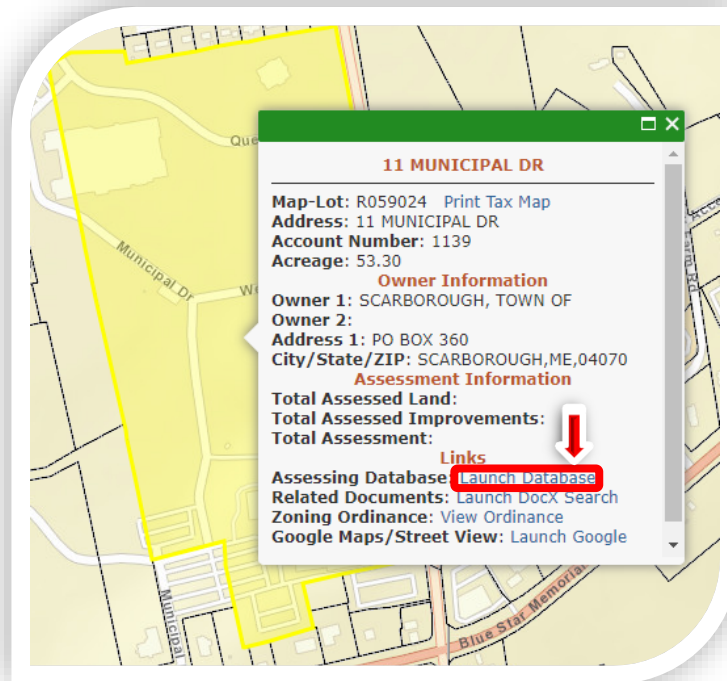
The material displayed on this page is informational and should be used for reference only.

The Town of Scarborough ME, Parcel Viewer provides local government property tax and assessment information. This application and the application within have been provided by the Town of Scarborough with the assistance of Corson GIS Solutions and is intended for planning purposes only. Neither the Town of Scarborough nor Corson GIS Solutions accept any liability for the systems completeness or accuracy.

- On the left side of the page there will be three gray tabs: **Search**, **Layers**, and **Tools**
- Click “**Search**” tab
- Begin typing the property you are researching in the gray search box
 - You can search by Owner, Location (property address) or Map/Lot (i.e., Parcel ID - with no spaces)
 - As you type, any matching results will be displayed beneath the search box
- Click on the desired parcel in the list which will be highlighted on the map to the right



- A box will appear over the map that includes property specific information
 - Under **“Links”** click **“Launch Database”** to view the assessment details



Note: To view your **Property Card (“Field Card”)**, click the orange **“Field Card”** button at the top right



- Once you close the information box you can then use the **“Layers”** tab to select available data layers such as current sales, water influenced lots, zoning, flood zones, etc.

