

# Hayward Unified School District (HUSD)

## Districting Kit

Name: \_\_\_\_\_

Email: \_\_\_\_\_

### **Plan Submission Type (check one):**

- Partial Plan** – Less than 5 School Board Districts – grouping(s) which are the correct total population size, but not for the entire school district
- Full Plan** – A plan for the entire school district with 5 School Board Districts

### **What to consider when using this Districting Kit:**

Please create suggested districts that are roughly equal in population. Districts should contain roughly 37,267 people. Each district should be in one piece, respect neighborhoods and communities of interest, and be reasonably compact. You can find more information about the criteria on the website: <https://www.husd.us/board/districting>

### **How to use this Districting Kit:**

This Kit divides Hayward USD into “Segments” of population. You can use the Population Table to assign Segments to Districts. Use the Maps to view where the different Segments are located. Add up your District population totals in the “Your Plan Totals” table. Use the maps to draw lines around your Districts to make sure that your intent is clear. Please give plan justifications in the “Explain Your Plan” section.

You can submit your suggested plan by scanning and emailing it to [districting@husd.us](mailto:districting@husd.us) or by mailing a printout to: HUSD Superintendent; c/o Districting Team; 24411 Amador St, Hayward, CA 94544

**Population Table – Assign District Numbers to each Segment to create School Board Districts.**

District	Segment	Population
	1	3,404
	2	1,758
	3	1,733
	4	1,752
	5	1,542
	6	373
	7	897
	8	1,378
	9	1,821
	10	854
	11	864
	12	1,239
	13	1,005
	14	1,539
	15	65
	16	74
	17	43
	18	2,272
	19	2,784
	20	1,129
	21	922
	22	1,442
	23	366
	24	1,118
	25	802
	26	916
	27	1,364
	28	1,083
	29	1,502
	30	1,231
	31	1,140
	32	1,556
	33	908
	34	3,232
	35	1,527
	36	1,726
	37	-
	38	1,142
	39	1,610
	40	1,275
	41	1,611
	42	1,459
	43	1,157
	44	1,871
	45	1,731
	46	1,743
	47	1,134
	48	299
	52	1,449
	53	873
	54	2,699
	55	753
	56	607
	57	1,123
	58	1,173
	59	791

	60	1,337
	61	1,507
	62	2,185
	63	857
	64	1,714
	65	1,125
	66	805
	67	944
	68	768
	69	1,088
	70	774
	71	1,111
	72	436
	73	1,507
	74	1,040
	75	965
	76	2,150
	77	2,653
	78	1,861
	79	1,487
	80	2,482
	81	1,862
	82	880
	83	2,120
	84	1,585
	85	1,180
	86	1,915
	87	1,156
	88	1,024
	89	3,224
	90	2,040
	91	1,311
	92	1,416
	93	1,469
	94	1,867
	95	1,131
	96	1,435
	97	899
	98	1,363
	99	331
	100	597
	101	1,386
	102	2,311
	103	2,278
	104	917
	105	872
	106	551
	107	332
	108	776
	109	2,119
	110	396
	111	1,228
	112	2,028
	113	424
	114	1,458
	115	1,137
	116	1,433

	117	1,656
	118	1,876
	119	2,295
	120	1,367
	121	1,703
	122	2,281
	123	1,423
	124	1,683
	125	1,036
	126	1,197
	127	2,065
	128	1,435
	129	973
	130	2,199
	131	1,323
	132	1,569
	133	1,454
	134	1,006
	135	1,445
	136	2,452
	137	483
	138	1,463
	139	1,282
	140	1,559

Your Plan Totals	
Dist #	Population Total

**Tell us more about Your Plan:** How do the COIs/neighborhoods grouped in each district make sense for each other? Are there specific COIs/neighborhoods purposefully separated? Why? Any information you can provide is appreciated!

---

---

---

---

---

---

---

---

---

---

---

---

---

---

---

---

---

---

---

---

---

---

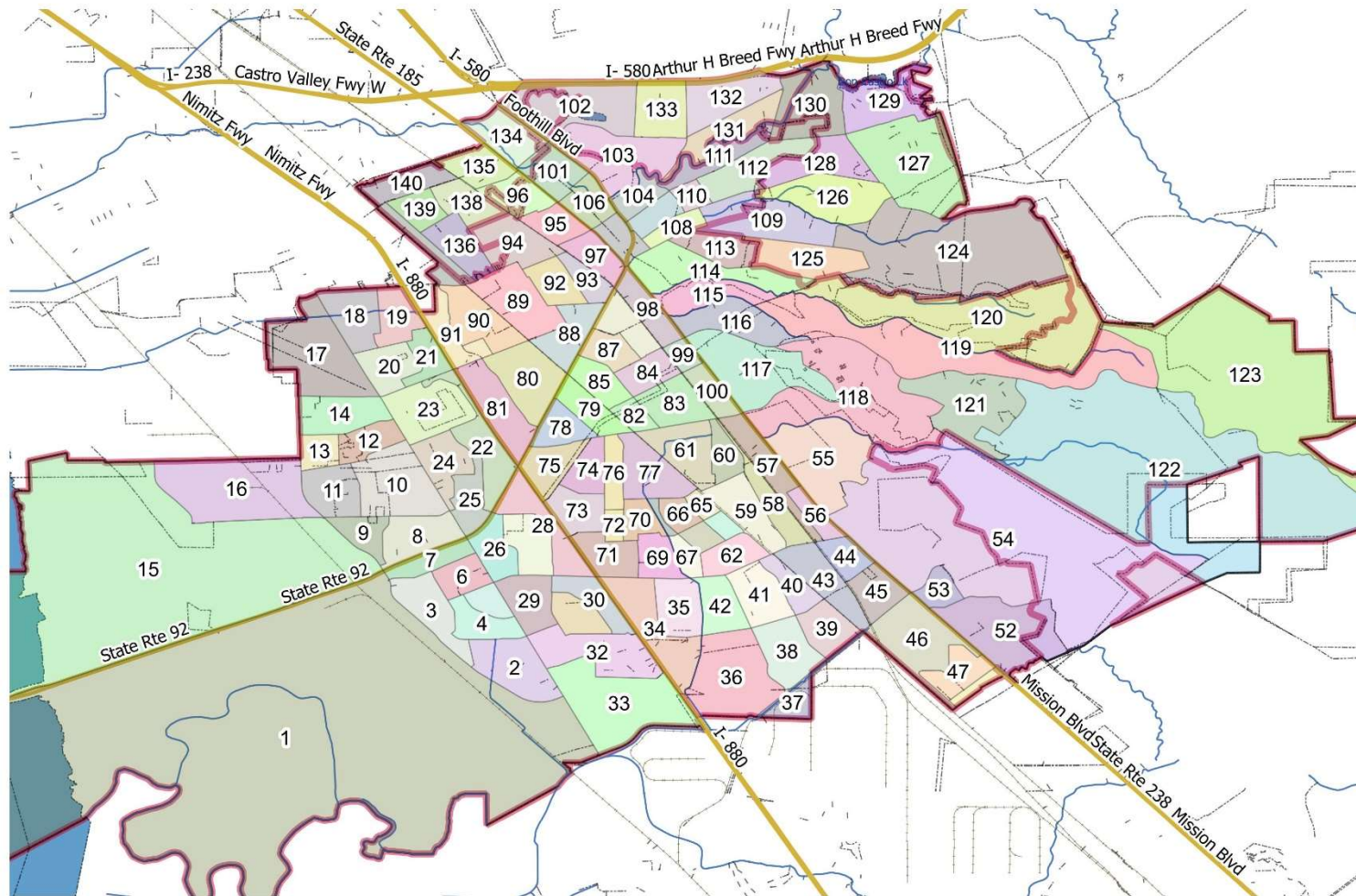
---

---

---

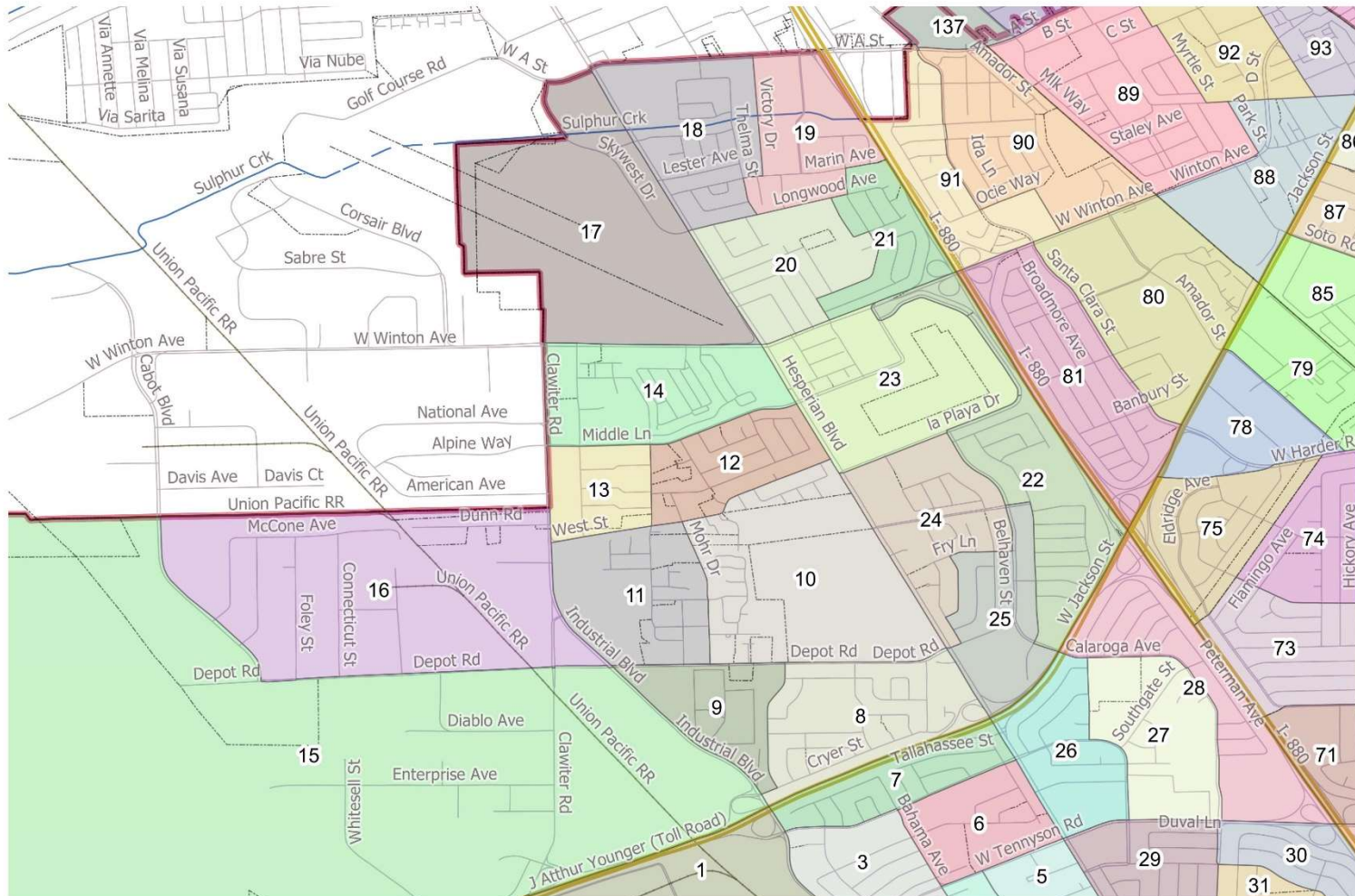
# Hayward USD Segment Map

## Hayward USD Districting Tool



Hayward USD Segment Map - Northwest

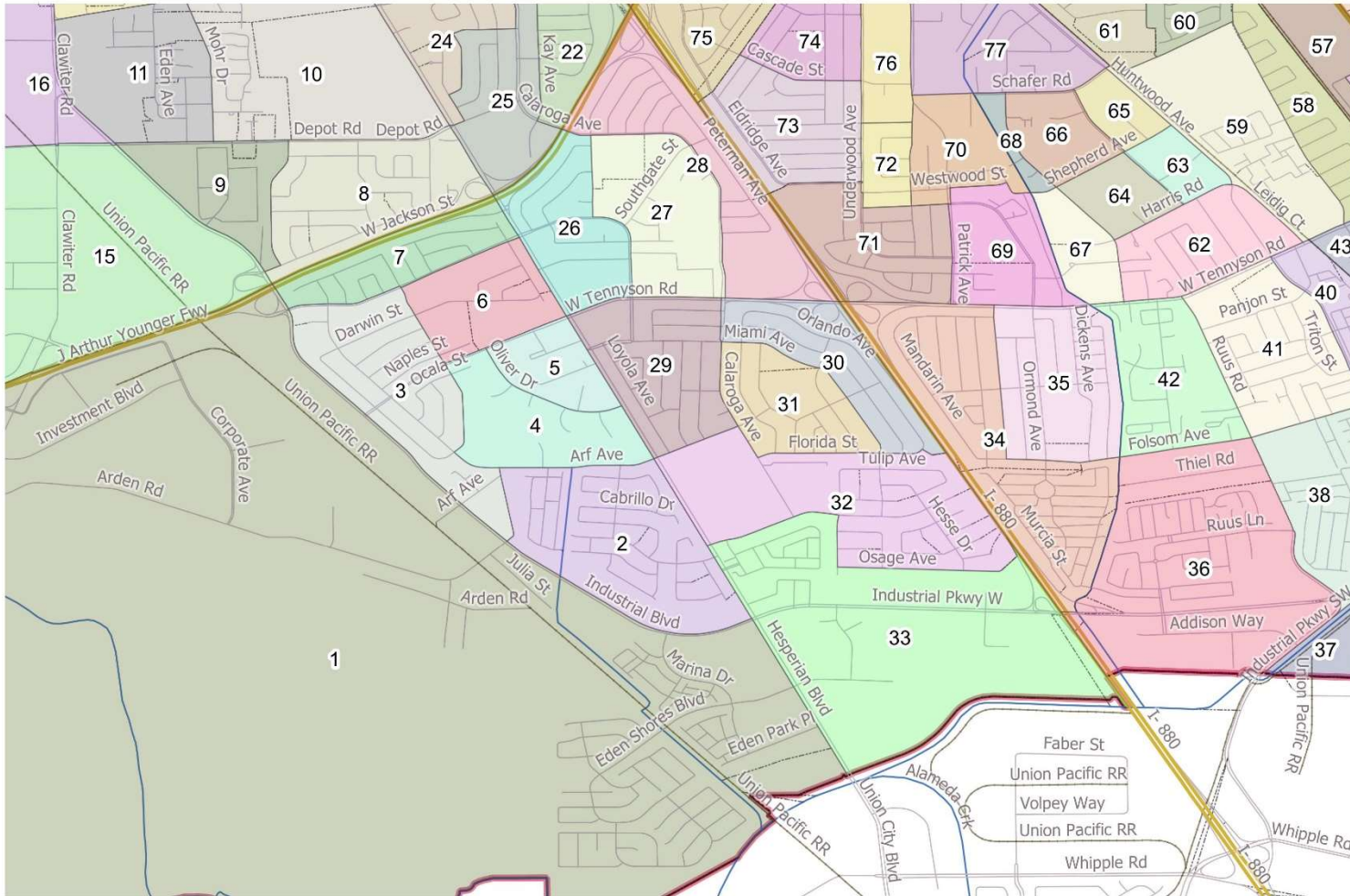
Hayward USD Districting Tool





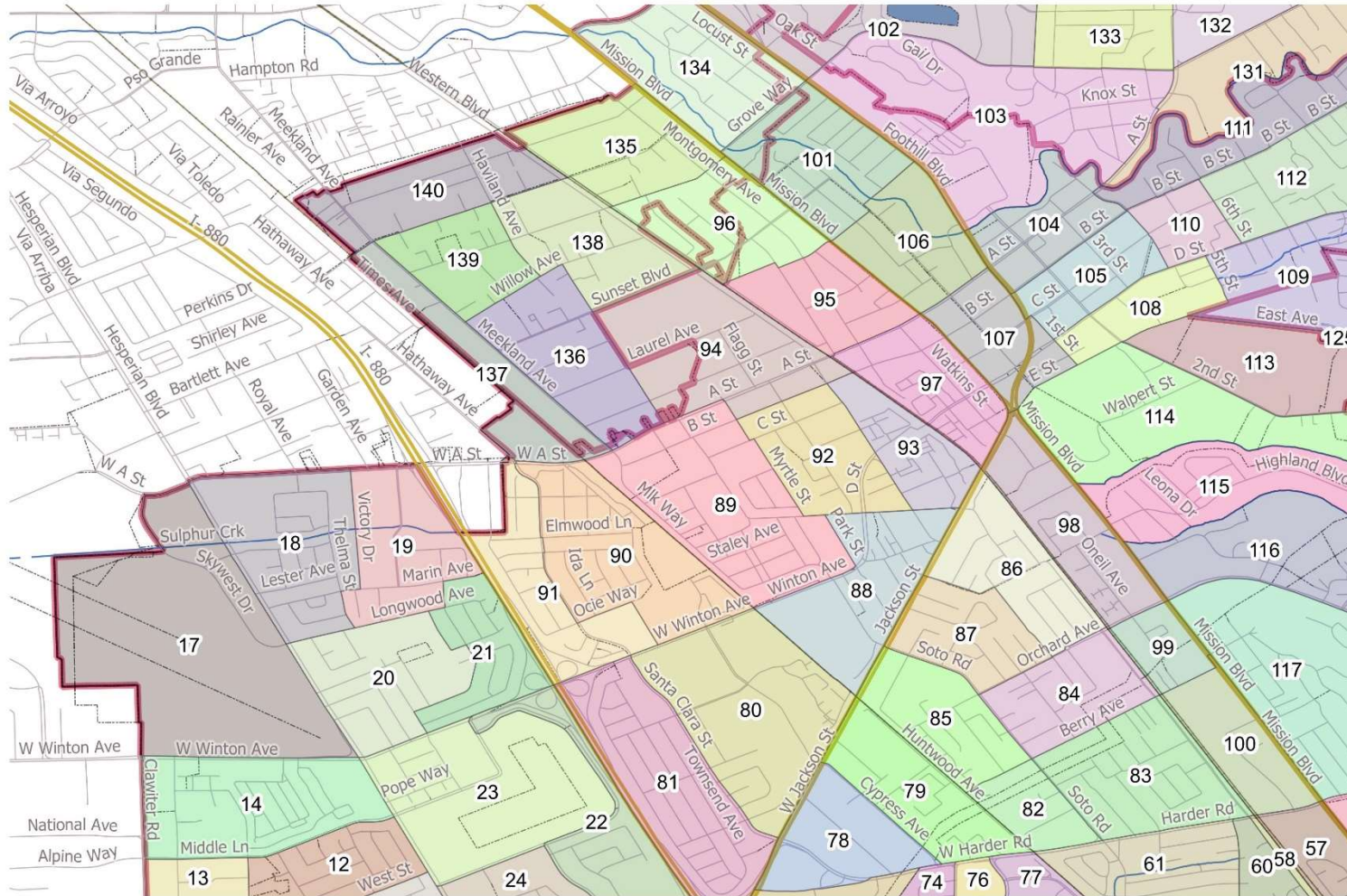
Hayward USD Segment Map - Southwest

Hayward USD Districting Tool



Hayward USD Segment Map – North Central

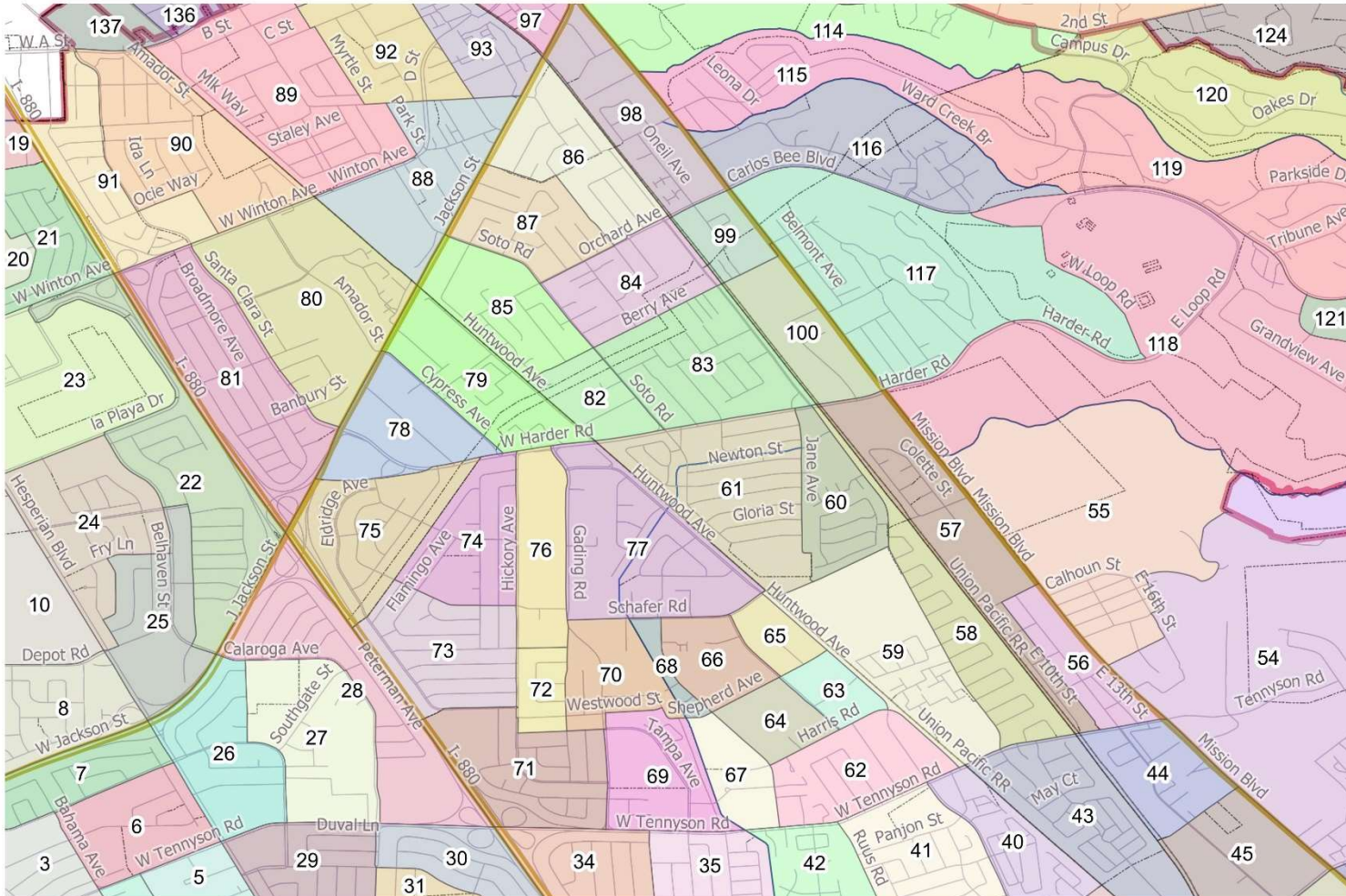
Hayward USD Districting Tool





Hayward USD Segment Map - Central

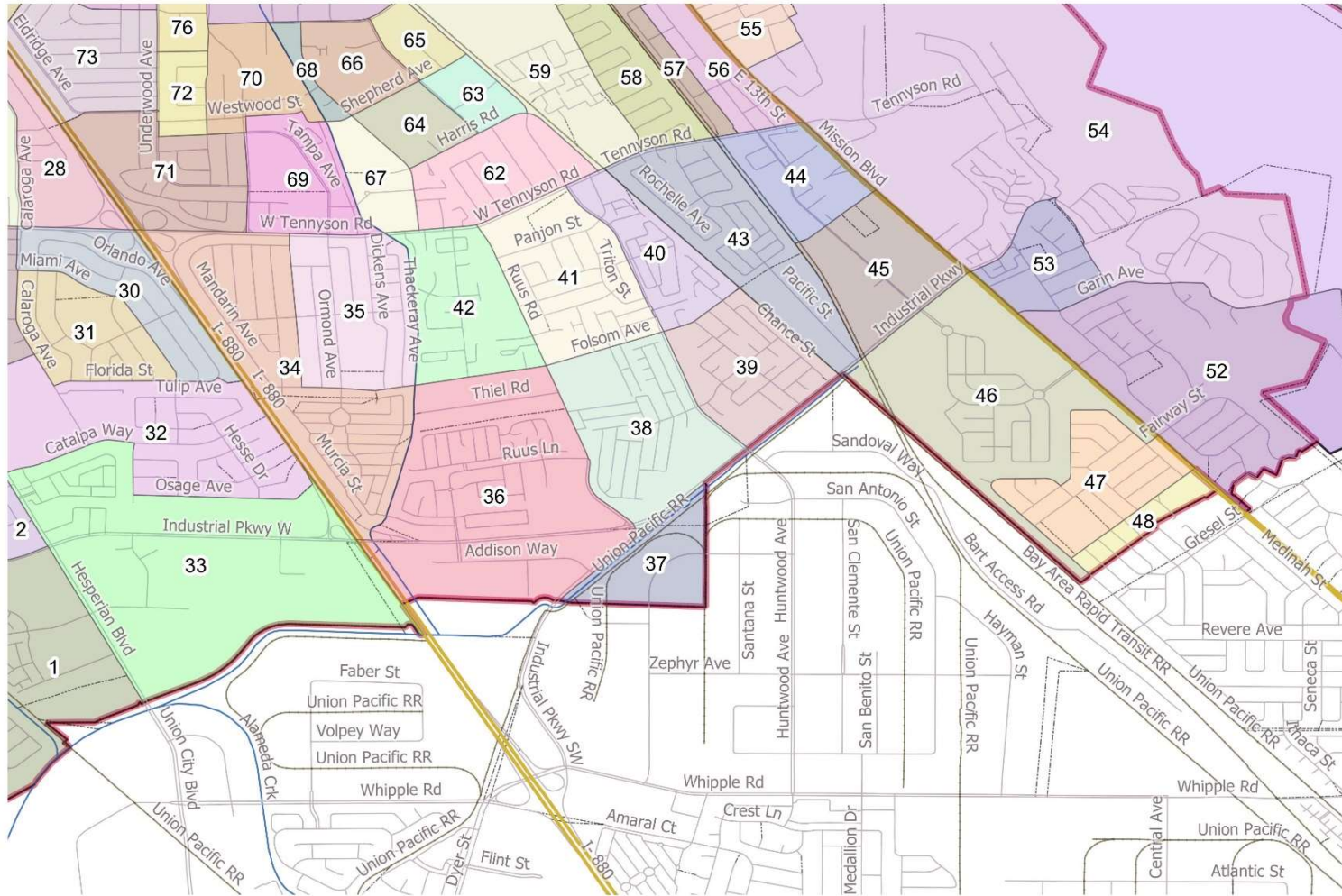
Hayward USD Districting Tool





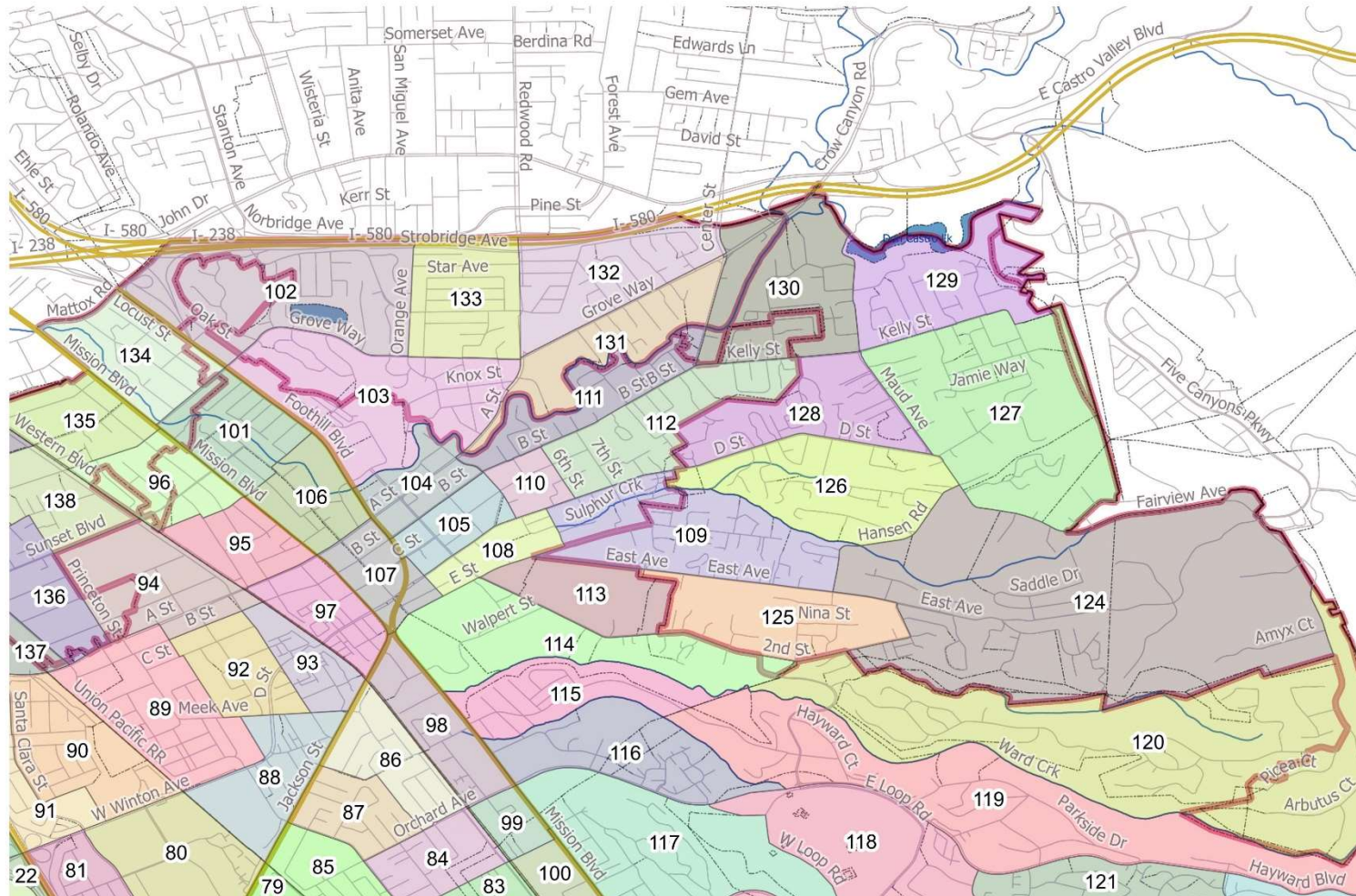
Hayward USD Segment Map – South Central

Hayward USD Districting Tool



# Hayward USD Segment Map - Northeast

## Hayward USD Districting Tool





Hayward USD Segment Map - Southeast

Hayward USD Districting Tool

