

ALL SAINTS' COLLEGE **BUS SERVICE** **ROUTES &** **INFORMATION**

An Anglican and Coeducational Independent College



ALL SAINTS'
COLLEGE

TRAVELLING ON COLLEGE BUS SERVICES

All Saints' College provides a number of bus services for our students and routes include to/from Applecross, South Perth, Inner Fremantle, Fremantle, Wandi and Canning Vale. To travel on one of these services outlined in this booklet, students are requested to wait at the nearest Transperth bus stop along their preferred route. Whilst these bus services are heavily subsidised by the College, a fee is payable by families for the use of these transport services. Students can also access the Transperth bus to and from Bull Creek train station.

STUDENT ID CARD

When a new student arrives at the College they will be issued with a personalised All Saints' ID Card during the first week of Term 1 or within the first two days of attendance if commencing during Terms 2, 3 or 4. This ID card is used to borrow books from the College Library, printing documents, Canteen and to catch the College bus before and after school. The use of this card is essential for all students using the buses to and from school. When the students enter the bus in the morning, they must swipe their cards on the reader (no swipe is required when they exit the bus at the College). For the afternoon journey, students are required to swipe when they enter the bus and also when they exit at their drop-off destination. This ensures the College is able to maintain our duty of care for each student and also monitor demand for the bus service.

Students who do not use their College ID cards when travelling on the bus service are required to manually sign on and off using the register which is held by the bus driver. From a duty of care perspective, the College needs to know which students are on which buses, and where and what time they get off the bus in the afternoon. It is therefore essential that students tag on and off the buses with their ID card.

We thank you for reiterating with your child/ren, therefore, the importance of, and the many reasons for, carrying their ID card with them, when travelling.

If a student loses their ID card, a replacement card will be required. A fee of \$10.00 will be payable at Nexus-S. A replacement card will be issued within one school day.

Students who are new to the College have permission to travel to and from school on the College provided services without a card until one has been issued.

WHERE'S MY BUS APP

Parents and students are able to track all six bus routes with Horizons West (Applecross, Canning Vale, Fremantle, Inner Fremantle, South Perth and Wandi) using the transit 'Where's my Bus' App on a smartphone or device. The App will allow users to view where the bus is travelling along the route in real-time and it will provide an estimated arrival time at the pick-up or drop-off location.

To download the App, search 'Horizons West' in the Android or iOS App store.

Once the App has downloaded onto your device, enter:

Username: allsaints@horizonswest.com.au

Password: The password will be updated each semester and can be viewed on MyASC under Parent Info and Student Support.

Once logged in, you will be able to select the route, track the bus and access ASC Bus Timetables.



TRAVELLING ON COLLEGE BUS SERVICES

LITHIUM BATTERY SCOOTERS ON BUSES

Students are welcome to bring lithium battery powered scooters on to the bus. The scooter must be folded down into storage mode and placed on the floor in front of the foot area of the chosen seat.

PAYMENT OPTIONS

- Option 1: Fares will be charged at \$4.20 per trip
- Option 2: Discounted Annual Fare \$985.00
Discounted Annual Fare (Year 12 only) \$835.00

The cut-off date for paying the Discounted Annual Fare is 15 February 2024.

Payments for our daily bus services are managed through the Swype platform. For information regarding how to set-up an account and load funds please refer to the Swype User Guide. For the Parent App click [here](#) or for the Web Portal click [here](#).

An annual bus pass is available for purchase via the Web Portal (not the App). Please follow the process below:

1. Annual bus passes are purchased through the web portal via **Stores >>> Create Order [Annual Bus Pass] >>> 2024 Annual Bus Pass** or **2024 Term Bus Pass Year 12 Only**
2. Parents receive confirmation of the purchase via the **Transactions** tab and will also get confirmation that a **Bus Pass** has been purchased via the **Create Order** screen.
3. Once the validity period commences (i.e. the relevant start of term date), the bus pass shows on your Child's Profile.

Note: Parents will be re-directed from the Parent App to the Web Portal when trying to access bus passes.

If you have any questions regarding the bus service, please contact our Facilities Coordinator on (08) 9313 9333 or facilities@allsaints.wa.edu.au

For queries relating to account payments, contact our Accounts Department on (08) 9313 9333 or finance@allsaints.wa.edu.au

HORIZONS WEST COLLEGE BUS SERVICE

APPLECROSS

MORNING ROUTE

MORNING PICKUP

- 7.35am** 83 Stock Road, ATTADALE
Cont. Stock Rd, Right Clive St
- 7.36am Pick up immediately after turning
Clive St becomes Wichmann Rd
- 7.39am T/P Bus Stop 11067, at Attadale Primary School
Cont. Wichmann Rd
- 7.41am T/P Bus Stop 11069, Wichmann Rd after Swan Rd
Cont. Wichmann Rd, Right Hislop Rd
- 7.45am T/P Bus Stop 11077, Hislop Rd
Left Canning Hwy
- 7.47am T/P Bus Stop 10310, Canning Hwy immediately after North Lake Rd
Cont. Canning Hwy
- 7.48am T/P Bus Stop 10315, Canning Hwy immediately after Cunningham St, APPLECROSS
Left Conon Rd, 1st Right Matheson Rd
- 7.49am T/P Bus Stop 19919, Matheson Rd after Conon Rd, APPLECROSS
Right Ness Rd, Left Macleod Rd
- 7.50am 33 Macleod Rd
Cont. Macleod Rd, Right Kintail Rd
- 7.52am T/P Bus Stop 19933, Kintail Road, opposite Applecross Primary School
Right Sixth Ave, Right Kishorn Rd, Left Reynolds Rd, cross over Canning Hwy
- 7.55am T/P Bus Stop 19762, Reynolds Rd, after Bombard St, MT PLEASANT
Cont. Reynolds Rd
- 7.56am T/P Bus Stop 19764, Reynolds Rd, after Coogee Rd
Cont. Reynolds Rd
- 7.57am T/P Bus Stop 19766, Reynolds Rd, after Central Ave
Cont. Reynolds Rd
- 7.58am T/P Bus Stop 19767, Reynolds Rd, after Queens Rd
Cont. Reynolds Rd, changes into Moolyeeen Rd
- 8.00am Moolyeeen Rd opposite Brentwood Primary School
Cont. Moolyeeen Rd, Left Leach Hwy, Right Bull Creek Dr, Left Camm Ave, Left Ewing Ave
- 8.10am All Saints' College Bus Bay, Ewing Ave

To view the digital map,
please click on the image.



HORIZONS WEST COLLEGE BUS SERVICE

APPLECROSS

AFTERNOON ROUTE

AFTERNOON RUN

- 3.40pm** Departs All Saints' College Bus Bay, Ewing Ave
Ewing Ave, Right Camm Ave, Right Bull Creek Dr, Left Leach Hwy, Right Moolyeen Rd
- 3.46pm Roadside at Blue Gum Play Centre, Moolyeen Rd after Cranford Ave
Moolyeen Rd changes into Reynolds Rd
- 3.48pm T/P Bus Stop 19752, Reynolds Rd after Cowrie Cres, MT PLEASANT
Cont. Reynolds Rd
- 3.49pm T/P Bus Stop 19755, Reynolds Rd after Central Ave
Cont. Reynolds Rd
- 3.50pm T/P Bus Stop 19758, Reynolds Rd after Locke St
Cont. Reynolds Rd, cross over Canning Hwy, Right McKenzie Rd, Left Armstrong Rd, Left Kintail Rd
- 3.55pm T/P Bus Stop 19941, Kintail Rd at Applecross Primary School
Cont. Kintail Rd, Left Macleod Rd
- 3.56pm 33 Macleod Rd, APPLECROSS
Cont. Macleod Rd
- 3.57pm 55 Macleod Rd
Cont. Macleod Rd, Left Risely St, Right Canning Hwy
- 4.00pm T/P Bus Stop 10253, Canning Hwy after Cunningham St, WIRELESS HILL
Cont. Canning Hwy
- 4.02pm T/P Bus Stop 10257, Canning Hwy after Clydesdale St, ALFRED COVE
Cont. Canning Hwy, Right Hislop Rd
- 4.05pm T/P Bus Stop 11076, Hislop Rd, ATTADALE
Left Wichmann Rd
T/P Bus Stop 11071, Wichmann Rd after Bricknell Rd
Cont. Wichmann Rd
- 4.06pm T/P Bus Stop 11073, opposite Attadale Primary School
Cont. Wichmann Rd
- 4.07pm T/P Bus Stop 11075, Whichmann Rd after Davidson Rd
Cont. Wichmann Rd changes to Clive St
- 4.08pm Clive St before Stock Rd
Left Stock Rd
- 4.10pm 83 Stock Road, ATTADALE

To view the digital map,
please click on the image.



HORIZONS WEST COLLEGE BUS SERVICE

CANNING VALE

MORNING ROUTE

MORNING PICKUP

- 7.12am** T/P Bus Stop 20654 Towncentre Dr after Murdoch Rd
Right Sugarwood Dr, Left Garden St
- 7.13am T/P Bus Stop 20674 Garden St after Sugarwood Dr
Cont. Garden St, Right Harpenden St
- 7.18am T/P Bus Stop 27194, Harpenden St, HUNTINGDALE
Right Holmes St, Left Warton Rd, Right Ranford Rd, Left Sanctuary Ave, Right Alexandria Blvd,
- 7.28am Embayment area opposite 30 Alexandria Blvd, CANNING VALE
Right Campbell Rd
- 7.34am T/P Bus Stop 20735 Campbell Rd after Dumbarton Rd
Cont. Campbell Rd
- 7.36am T/P Bus Stop 20739 Campbell Rd after Amherst Rd
Cont. Campbell Rd, Left Shreeve Rd, Left Boardman Rd
- 7.38am T/P Bus Stop 20717, Boardman Rd after Shreeve Rd
Cont. Boardman Rd
- 7.39am T/P Bus Stop 20719, Boardman Rd after Birnham Rd
Cont. Boardman Rd, Right Dumbarton Rd, Left Nicholson Rd, Straight Eucalyptus Blvd South Entrance
- 7.45am T/P Bus Stops 20688, 20689, Eucalyptus Blvd (as required)
Cont. Eucalyptus Blvd
- 7.46am T/P Bus Stop 20690 Eucalyptus Blvd after Arrowgrass
Left onto Waratah Blvd
- 7.48am Roadside Waratah Blvd, 37 Waratah Blvd
Left Ranford Rd, Right Queensgate Dr, Left Goodwood Way
- 7.52am 120 Goodwood Wy
Cont. Goodwood Wy, changes into Southacre Dr
- 7.54am T/P Bus Stop 20704 Southacre Dr after Orkney Cres
Cont. Southacre Dr, Right Wilfred Rd, Left Ranford Rd, continues into South St, Left Beasley Rd after
Roe Hwy
- 8.07am T/P Bus Stop 20408, Beasley Rd after Merrifield Cres, LEEMING
Cont. Beasley Rd
- 8.08am Roadside opposite 74 Beasley Rd
Cont. Beasley Rd, Right Karel Ave, Left Parry Ave, Right Camm Ave, Right Ewing Ave
- 8.20am All Saints' College Bus Bay, Ewing Ave

To view the digital map,
please click on the image.



HORIZONS WEST COLLEGE BUS SERVICE

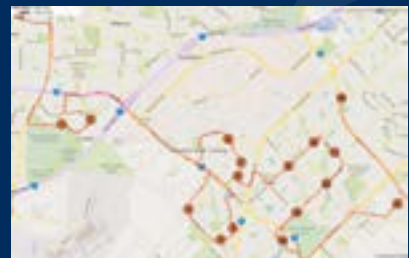
CANNING VALE

AFTERNOON ROUTE

AFTERNOON RUN

- 3.40pm** Departs All Saints' College Bus Bay, Ewing Ave
Left Camm Ave, Left Parry Ave, Right Karel Ave, Left Beasley Rd
- 3.46pm Entry to Melville Glades Golf Club, Beasley Rd
Cont. Beasley Rd, Left into Mcginness Dr
- 3.50pm Roadside stop, 52 Mcginness Dr after Beasley Rd
Cont. Mcginness Dr, Right into Gracechurch Cres, Right South St, Cont. Ranford Rd, Right Wilfred Rd, Left Southacre Dr
- 3.58pm T/P Bus Stop 20694, Southacre Dr after Wilfred Rd
Cont. Southacre Dr
- 4.00pm 86 Southacre Dr after Osterley Retreat
Cont. Southacre Dr
- 4.02pm T/P Bus Stop 20696, Southacre Dr before Orkney Cres
Cont. Southacre Dr, continues into Goodwood Wy
- 4.03pm 113 Goodwood Wy after Draycott Loop
Cont. Goodwood Wy, Right Queensgate Dr, Left Ranford Rd, Right Waratah Blvd
- 4.07pm Roadside 37 Waratah Blvd
Cont. Waratah Blvd
- 4.10pm T/P Bus Stop 20683 Eucalyptus Blvd before Arrowgrass Rd
Cont. Waratah Blvd
- 4.12pm T/P Bus Stops 20684 & 20685, Eucalyptus Blvd (as required)
Left Nicholson Rd, Right Dumbarton Rd, Left Boardman Rd
- 4.17pm T/P Bus Stop 20710, Boardman Rd
Cont. Boardman Rd
- 4.19pm Car bays at Caladenia Primary School before school crossing
Cont. Boardman Rd, Right Shreeve Rd round-a-bout
- 4.20pm 137 Shreeve Rd after Becher Ave
Right Campbell Rd round-a-bout
- 4.23pm Roadside Campbell Rd after Amherst Rd round-a-bout
Cont. Campbell Rd
- 4.24pm T/P Bus Stop 20744, Campbell Rd before Dumbarton Rd
Cont. Campbell Rd, Left Alexandria Blvd
- 4.30pm 22 Alexandria Blvd, CANNING VALE
Cont. Alexandria Blvd, Left Roebuck Ave, Left Warton Rd, Right Holmes St, Left Harpenden St
- 4.38pm T/P Bus Stop 27195, Harpenden Rd
Left Garden St, Right Sugarwood Dr
- 4.42pm 1st T/P Bus Stop 20670, Sugarwood Dr, THORNLIE
Cont. Sugarwood Dr, Left Towncentre Dr
- 4.44pm T/P Bus Stop 20661, Towncentre Dr before
Murdoch Rd, Thornlie

To view the digital map,
please click on the image.



HORIZONS WEST COLLEGE BUS SERVICE

FREMANTLE

MORNING ROUTE

MORNING PICKUP

- 7.24am** Roadside Milne St near Clive St, BICTON
Right Harris St
- 7.25am T/P Bus Stop 10967 - Harris St before Preston Point Rd, BICTON
Cont. Harris St, Right Preston Point Rd
- 7.30am T/P Bus Stop 10898 - Preston Point Rd
Left Petra St, Right View Tce
- 7.32am T/P Bus Stop 11083 - View Tce after Petra St round-a-bout
Continue View Tce, Left Parker St
- 7.35am T/P Bus Stop 11087 - Parker St, EAST FREMANTLE
Right Pier St, Left Preston Point Rd, Right Canning Hwy
- 7.39am T/P Bus Stop 10277 - Canning Hwy after Preston Point Rd
Left Stirling Hwy, Right Marmion St
- 7.41am T/P Bus Stop 10750 - Marmion St at East Fremantle Primary School
Left East St, Left High Rd
- 7.42am T/P Bus Stop 10879 - High Rd after Chalmers St, FREMANTLE
Left Stirling Hwy, Right Marmion St
- 7.45am T/P Bus Stop 10696 - Marmion St after Stirling Hwy, EAST FREMANTLE
Cont. Marmion St
- 7.46am T/P Bus Stop 10697 - Marmion St at East Fremantle Oval
Cont. Marmion St
- 7.47am T/P Bus Stop 10698 - Marmion St after Allen St, EAST FREMANTLE
Cont. Marmion St
- 7.50am T/P Bus Stop 10703 - Marmion St near McKimmie St, PALMYRA
Cont. Marmion St
- 7.53am T/P Bus Stop 10709 - Marmion St near MELVILLE HEIGHTS Shops
Cont. Marmion St
- 7.54am T/P Bus Stop 10712 - Marmion St after Kirkland Pl, MELVILLE
Cont. Marmion St
- 7.55am T/P Bus Stop 10714 - Marmion St after Rome Rd, MYAREE
Right North Lake Rd, cross over Leach Hwy
- 7.59am T/P Bus Stop 27726 - North Lake Rd adjacent to Hackett Pass
Cont. North Lake Rd, Left Somerville Blvd
- 8.02am T/P Bus Stop 19689 - Somerville Blvd after Kirk Rd,
WINTHROP
Cont. Somerville Blvd, Left Winthrop Dr, Right Jackson Ave
- 8.06am T/P Bus Stop 19707 - Jackson Ave after Winthrop Dr,
WINTHROP
Cont. Jackson Ave
- 8.07pm T/P Bus Stop 19710 - Jackson Ave opposite Winthrop PS
Cont. Jackson Ave, Left Somerville Blvd, Left Murdoch Dr,
Right Hawke Pass into Parry Ave, Left Camm Ave, Right
Ewing Ave
- 8.15am All Saints' College Bus Bay, Ewing Ave

To view the digital map,
please click on the image.



HORIZONS WEST COLLEGE BUS SERVICE

FREMANTLE AFTERNOON ROUTE

AFTERNOON RUN

- 3.40pm** Departs All Saints' College Bus Bay, Ewing Ave
Right Camm Ave, Right Bull Creek Dr, Left Leach Hwy, Left Winthrop Dr
- 3.50pm T/P Bus Stop 19704 - Winthrop Dr after Jackson Ave
Cont. Winthrop Dr
- 3.51pm T/P Bus Stop 19705 - Winthrop Dr
Continue Winthrop Dr, Right Sommerville Blvd
- 3.53pm T/P Bus Stop 19698 - Somerville Blvd before Kirk Rd round-a-bout, WINTHROP
Right North Lake Rd
- 3.55pm T/P Bus Stop 11015 - North Lake Rd, WILLAGEE
Cont. North Lake Rd, cross over Leach Hwy, Left Marmion St
- 3.59pm T/P Bus Stop 10731 - Marmion St near Hayward Wy
Cont. Marmion St
- 4.00pm T/P Bus Stop 10732 - Marmion St after Rome Rd
Cont. Marmion St
- 4.02pm T/P Bus Stop 10735 - Marmion St, at Melville Heights Shops
Cont. Marmion St
- 4.05pm T/P Bus Stop 10741 - Marmion St before Mckimmie Rd
Cont. Marmion St
- 4.06pm T/P Bus Stop 10742 - Marmion St before Carrington St, PALMYRA
Cont. Marmion St
- 4.08pm T/P Bus Stop 10746 - Marmion St after Wilkinson St
Cont. Marmion St
T/P Bus Stop 10747 - Marmion St opposite East Fremantle Oval, EAST FREMANTLE
Cont. Marmion St
- 4.10pm T/P Bus Stop 10750 - Marmion St at East Fremantle Primary School, EAST FREMANTLE
Left East St, Left High Rd
- 4.12pm T/P Bus Stop 10879 - High St after Chalmers St
Left Stirling Hwy, Right Canning Hwy
- 4.16pm T/P Bus Stop 10290 - Canning Hwy before Preston Point Rd
Left Preston Point Rd, Right Pier St, Left Parker St
- 4.18pm T/P Bus Stop 11086 - Parker St, EAST FREMANTLE
Right View Tce
- 4.21pm T/P Bus Stop 11081 - View Tce after Petra St, BICTON
Left Westbury Cres, Right Preston Point Rd
- 4.23pm T/P Bus Stop 10894 - Preston Point Rd after Malsbury St
Left Point Walter Rd
- 4.25pm Roadside Point Walter Rd near Beach St
Right Milne St, Right Harris St
- 4.26pm T/P Bus Stop 10967 Harris St before Preston Point Rd

To view the digital map,
please click on the image.



HORIZONS WEST COLLEGE BUS SERVICE

INNER FREMANTLE

MORNING ROUTE

MORNING PICKUP

- 7.20am** Roadside 12 Douro Rd after South Tce
Cont. Douro Rd, Left into Chester St
- 7.22am 27 Chester St near Parmelia Park, SOUTH FREMANTLE
Cont. Chester St
- 7.23am Roadside Chester St at Scott St intersection
Cont. Chester St, Left Jenkin St, Right South Tce
- 7.25am T/P Bus Stop 26086 - South Tce after King William St
Cont. South Tce
- 7.27am T/P Bus Stop 10466 - South Tce after Grey St
Right Wray Ave, Left South St
- 7.32am T/P Bus Stop 10475 - South St near Davies St, BEACONSFIELD
Cont. South St, Right York St
- 7.35am Roadside 14 York St, Beaconsfield
Cont. York St, Left Lefroy Rd
- 7.36am Roadside at 144 Lefroy Rd near Cadd St
Right Carrington St, Left Winterfold Rd, Left Collick St
- 7.40am T/P Bus Stop 10787 - Collick St before Holmes Pl, HILTON
Cont. Collick St U-turn at round-a-bout, Left Winterfold Rd
- 7.42am T/P Bus Stop 19801, Winterfold Rd after Collick St
Cont. winterfold Rd
- 7.44am School Bus Stop 10936 - Winterfold Rd, SAMSON
Cont. Winterfold Rd, Left North Lake Rd, 1st Left Le Souef Dr
- 7.50am T/P Bus Stop 19685 - Le Souef Dr after Thrum Wy
Left North Lake Rd, Right Somerville Blvd
- 7.51am T/P Bus Stop 19689 - Somerville Blvd after Keall Pass, WINTHROP
Cont. Somerville Blvd
- 7.52am T/P Bus Stop 19691 - Somerville Blvd after Winthrop Dr
Cont. Somerville Blvd
- 7.53am T/P Bus Stop 19692 - Somerville Blvd at Winthrop Shops
Cont. Somerville Blvd, Left Murdoch Dr, Right Hawke Pass into Parry Ave, Left Camm Ave, Right Ewing Ave
- 8.10am All Saints' College Bus Bay, Ewing Ave

To view the digital map,
please click on the image.



HORIZONS WEST COLLEGE BUS SERVICE

INNER FREMANTLE

AFTERNOON ROUTE

AFTERNOON RUN

- 3.40pm** Departs All Saints' College Bus Bay, Brockman Ave
Left Brockman Ave, Right Lefroy Rd, Right Parry Ave
- 3.43pm T/P Bus Stop 11214 - Parry Ave near Centennial Park and Benningfield Rd
Cont. Parry Ave, Left Murdoch Dr
- 3.45pm T/P Bus Stop 19946 Murdoch Dr after Hawke Pass
Right Somerville Blvd
- 3.49pm T/P Bus Stop 19695 - Somerville Blvd at Winthrop Shops
Cont. Somerville Blvd
- 3.50pm T/P Bus Stop 19696 - Somerville Blvd before Winthrop Dr
Cont. Somerville Blvd
- 3.51pm T/P Bus Stop 19698 - Somerville Blvd before Keall Pass
Cont. Somerville Blvd, Left North Lake Rd, Right Le Souef Dr
- 3.52pm T/P Bus Stop 19683 - Le Souef Dr after McMahon Wy, KARDINYA
Cont. Le Souef Dr, Right North Lake Rd, Right Winterfold Rd
- 4.00pm Roadside 151 Winterfold Rd, COOLBELLUP
Cont. Winterfold Rd
- 4.02pm T/P Bus Stop 10944, Winterfold Rd after Redmond Rd, HAMILTON HILL
Cont. Winterfold Rd, Right Collick St
- 4.05pm T/P Bus Stop 10788 - Collick St after Joslin St
Left South St
- 4.06pm T/P Bus Stop 10550 - South St after Hines Rd, HILTON
Cont. South St
- 4.08pm T/P Bus Stop 10552 - South St after Cadd St, BEACONSFIELD
Cont. South St
- 4.09pm T/P Bus Stop 10553 - South St before York St, BEACONSFIELD
Cont. South St
- 4.13pm T/P Bus Stop 10557 - South St near Davies St, BEACONSFIELD
Right Solomon St, flows into Wray Ave
- 4.14pm T/P Bus Stop 10472 - Wray Ave before Hampton Rd, FREMANTLE
Cont. Wray Ave, Left South Tce
- 4.16pm T/P Blue Cat Bus Stop - South Tce after Wray Ave
Cont South Tce
- 4.18pm T/P Bus Stop 10458 - South Tce at Ada St
Cont. South Tce, Left Duoro Rd
- 4.20pm Roadside 12 Duoro Rd
Cont. Duoro Rd, 1st left Chester St
- 4.21pm Roadside 27 Chester St
Cont. Chester St
- 4.22pm Roadside near intersection Chester St & Scott St
Cont. Chester St, Right Lefroy Rd
- 4.23pm Roadside 12 Lefroy Rd, SOUTH FREMANTLE

To view the digital map,
please click on the image.



HORIZONS WEST COLLEGE BUS SERVICE

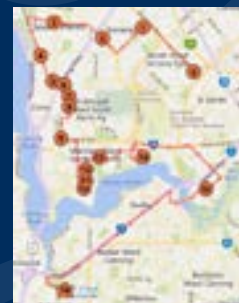
SOUTH PERTH

MORNING ROUTE

MORNING PICKUP

- 7.18am** T/P Bus Stop 11771 - after Langler St, EAST VICTORIA PARK
Cont. Berwick St, Left George St
- 7.22am T/P Bus Stop 11805 - George St after Gwentyfred Rd, KENSINGTON
Cont. George St, Right Douglas Ave
- 7.25am Douglas Ave after Hensman St
Cont. over Canning Hwy, Left Angelo St
- 7.27am Roadside Angelo St after Lawler St
Cont. Angelo St
- 7.29am T/P Bus Stop 11895 - Angelo St after Anstey St
Cont. Angelo St, Left Labouchere Rd
- 7.34am T/P Bus Stop 11853 - Labouchere Rd after South Tce, COMO
Cont. Labouchere Rd, Left Thelma St
- 7.36am T/P Bus Stop 11911 - Thelma St after Labouchere Rd
Cross over Canning Hwy into Barker Ave
- 7.39am T/P Bus Stop 11927 - Barker Ave
Barker Ave flows right into Talbot Ave
- 7.40am T/P Bus Stop 11930 - Talbot Ave after Alston Ave
Cont. Talbot Ave
- 7.41am T/P Bus Stop 11931 - Talbot Ave after Saunders St
Cont. Talbot Ave, Right Henley St, Left Ley St
- 7.43am T/P Bus Stop 11970 - Ley St before Manning Rd
Left Manning Rd, Right Welwyn Ave, Left Howard Pde
- 7.48am Roadside Howard Pde after Pepler Ave, SALTER POINT
Left Klem Ave, Right Hope Ave, Left Marsh Ave
- 7.50am T/P Bus Stop 12063 - Marsh Ave after Hope Ave
Cont. Marsh Ave, Right Griffin Crescent
- 7.51am T/P Bus Stop 25764 - Griffin Cres, MANNING
Right Elderfield Rd round-a-bout, flows onto Fairview Gdns
- 7.53am Roadside Fairview Gdns after Sion Close
Cont. Fairview Gardens, right Kilkenny Circle, right Carrick Wy
- 7.55am Roadside Carrick Way after Limerick Pl
Right Carlow Circle, Right Cashel Wy, Left Waterford Ave, Right Waterford Ave (loop rd)
- 7.57am Roadside Waterford Ave after Deerpark Gdns
Cont. Waterford Ave, Right Manning Rd, Right Bungaree Rd, Right Fern Rd round-a-bout
- 8.05am T/P Bus Stop 20118 - Fern Rd after Watts Rd
Cont. Fern Rd over Riverton Bridge, Right
2nd round-a-bout Marjorie Ave, Left Leach Hwy,
Left Bull Creek Dr, Left Camm Ave, Left Ewing Ave
- 8.20am All Saints' College Bus Bays, Ewing Ave

To view the digital map,
please click on the image.



HORIZONS WEST COLLEGE BUS SERVICE

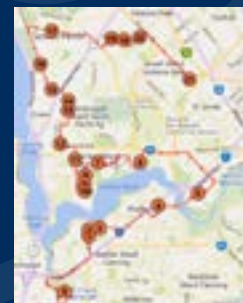
SOUTH PERTH

AFTERNOON ROUTE

AFTERNOON RUN

- 3.40pm** Departs All Saints' College Bus Bay, Ewing Ave
Right Camm Ave, Right Bull Creek Dr, Right Leach Hwy, Left Fifth Ave
- 3.50pm T/P Bus Stop 23743 - Fifth Ave after Tuscan St, SHELLEY
Cont. Fifth Ave
- 3.51pm T/P Bus Stop 23744 - Fifth Ave before Corinthian Rd, SHELLEY
Right Corinthian Rd West
- 3.52pm T/P Bus Stop 20080 - Corinthian Rd West after Sixth Ave
Cont. Corinthian Rd West, Left Beatrice Ave
- 3.53pm T/P Bus Stop 20088 - Beatrice Ave near Adlam Cres
Right Tribute St West, flows left into Modillion Ave North
- 3.55pm T/P Bus Stop 20099 - Modillion Ave North adjacent to Tricia Ct
Right Barbican St West, Straight at Leach Hwy, changes into Vahland Ave, 1st Left Tribute St East, Left Tudor Ave South, Right Barbican St East, Continue over Riverton Bridge into Fern Rd
- 3.59pm T/P Bus Stop 20115 - Fern Rd after Upnor St round-a-bout, WILSON
Left Bungaree Rd, Left Manning Rd, Left Drogheda Wy, Left Waterford Ave
- 4.05pm 71 Waterford Ave after Deerpark Gdns, WATERFORD
Cont. Waterford Ave, Left Cashel Wy, Left Carlow Cir, Left Carrick Wy
- 4.10pm Roadside Carrick Way before Limerick Plc
Left Kilkenny Circle, Left Fairview Gdns
- 4.12pm Roadside Fairview Gdns after Sion Close
Cont. Fairview Gdns which flows onto Elderfield Rd, left Griffin Cres
- 4.13pm T/P Bus Stop 25765 - Griffin Cr just after round-a-bout
Cont. Griffin Cr, Left Marsh Ave
- 4.15pm T/P Bus Stop 12062 Marsh Ave after Parsons Ave
Right Hope Ave, Left Klem Ave
- 4.17pm T/P Bus Stop 12065 Klem Ave before Letchworth Centre Ave
Cont. Klem Ave
- 4.19pm Roadside Klem Ave before Howard Pde
Right Howard Pde, Right Welwyn Ave
- 4.21pm Roadside Manning Shops, Welwyn Ave
Left Manning Rd, Right Ley St
- 4.22pm T/P Bus Stop 11974 - Ley St after Manning Rd, COMO
Right Henley St, Left Talbot Ave
- 4.25pm T/P Bus Stop 11934 - Talbot Ave after Amery St
Cont. Talbot Ave
- 4.26pm T/P Bus Stop 11935 - Talbot Ave after Alston Ave
Talbot Ave, flows left into Barker Ave, cross over Canning Hwy into Thelma St
- 4.30pm T/P Bus Stop 11912 - Thelma St before Labouchere Rd
Right Labouchere Rd
- 4.34pm T/P Bus Stop 11859 - Labouchere Rd after Gardner St, COMO
Cont. Labouchere Rd, Right Angelo St
- 4:36pm T/P Bus Stop 11890 - Angelo St after Forrest St, SOUTH PERTH
Cont. Angelo St
- 4.39pm Roadside Angelo St after Anthony St
Right Douglas Ave, left Market St
- 4.40pm Roadside Market St after Douglas Ave, KENSINGTON
Cont. Market St
- 4.42pm Roadside Market St after King St, KENSINGTON
Right Dyson St, Left Bright St, Right Banksia Tce
- 4.44pm Roadside Banksia Tce after Seventh Ave, KENSINGTON
Cont. Banksia Tce, Left George St
- 4.45pm T/P Bus Stop 11811 - George St
Right Berwick St
- 4.51pm T/P Bus Stop 11755 - Berwick St near Langler St

To view the digital map,
please click on the image.



HORIZONS WEST COLLEGE BUS SERVICE

WANDI

MORNING ROUTE

MORNING PICKUP

- 7.16am** T/P Bus Stop 27623 - Doley Rd after Gallipoli Ave, BYFORD
U-turn at Mead Street roundabout
- 7.28am Roadside Embayment, Rowley Rd, FORRESTDALE
Cont. Rowley Rd, Right Lyon Rd
- 7.36am Roadside Lyon Rd opposite Aubin Grove Primary School
3rd roundabout Right Gaebler Rd
- 7.38am Gaebler Rd Before Mapleton Ave
Cont. Gaebler Rd
- 7.39am Gaebler Rd After Brindebella Ave (roundabout)
Cont. Gaebler Rd, Left Beenyup Rd T Junction, 2nd Left Gibbs Rd, Left Gibbs Rd T Junction, 1st Right Aurora Dve
- 7.43am Roadside 128 Aurora Dr, ATWELL
Cont. Aurora Dr
- 7.44am Roadside 10 Aurora Dr before Bartram Rd roundabout
Right at Bartram Rd roundabout, 1st Left Brenchely Dr roundabout, Right 1st roundabout Waters Ave, 1st Right Lanao Wy
- 7.48am Roadside Attwell Shops, Lanao Way
Left Reynardson Ave, Right Lydon Blvd, Left Tapper Rd, Straight Armadale Rd roundabout, Right 2nd roundabout Solomon Rd, Left Jandakot Rd roundabout, Right Pilatus Dr Traffic Lights, 1st Left onto Berrigan Dr, Cont. Berrigan Dr, cross over Roe Hwy Bridge, changes to Karel Ave, Left Farrington Rd, Left Casserly Dr roundabout
- 8.03am T/P Bus Stop 26040 - Casserly Dr After Sylvan Tce
Cont. Casserly Dr, Right Farrington Rd
- 8.07am T/P Bus Stop 20394 - Farrington Rd at Leeming Forum Shops
Left Findlay Rd, Right Gladstone Rd
- 8.10am Roadside Gladstone Rd before Empen Ct
Cont. Gladstone Rd, Left Hartfield Cres, Left Karel Ave, Left Parry Ave, Right Camm Ave, Right Ewing Ave (Northern End)
- 8.20am All Saints' College Bus Bays, Ewing Ave

To view the digital map,
please click on the image.



HORIZONS WEST COLLEGE BUS SERVICE

WANDI

AFTERNOON ROUTE

AFTERNOON RUN

- 3.40pm** Departs All Saints' College Bus Bays, Ewing Ave
Left Camm Ave, Left Parry Ave, Right Wheatley Dr, Left South St, Right Westmorland Dr, Right Hartfield Cres
- 3.46pm Hartfield Cres before Matthew Ave (South End)
Right Gladstone Rd
- 3.48pm Roadside Embayment Gladstone Rd before Empen Ct
Left Findlay Rd
- 3.49pm T/P Bus Stop 19991 - Findlay Rd after Aulberry Pde
Continue Findlay Rd, Right Farrington Rd
- 3.51pm T/P Bus Stop 20394 - Farrington Rd at Leeming Forum Shops
Cont. Farrington Rd, Left Casserley Dr
- 3.54pm T/P Bus Stop 20400 - Casserley Dr at Classon Park
Cont. Casserley Dr, Right Farrington Rd, Right Karel Ave, cross over bridges & flow Right into Berrigan Dr round-a-bout
- 4.00pm T/P Bus Stop 20920 - Berrigan Dr near Glendale Cres, JANDAKOT
Cont. Berrigan Dr, Right Pilatus St, Left Jandakot Rd, Right Solomon Rd roundabout, Left Verde Dr round-a-bout, Straight @ Armadale Rd round-a-bout, changes into Tapper Rd, Right 2nd entrance to Lydon Blvd roundabout, Left Reynardson Ave
- 4.10pm Car Bays Reynardson Ave, ATWELL
Left Dunnage Ct, continues into Folland Pde, Left Brenchley Dr, Right Bartram Rd, Left Aurora Dr (Past School)
- 4.14pm Roadside 9 Aurora Dr after Mystic Elbow
Cont. Aurora Dr
- 4.15pm Roadside 121 Aurora Dr before Gibbs Rd
Left Gibbs Rd T-junction, Right Gibbs Rd continuation, Right Beenyup Rd
- 4.19pm Roadside Beenyup Rd before Gaebler Rd
Right Gaebler Rd
- 4.22pm Roadside Gaebler Rd before Lyon Rd
Left Lyon Rd
- 4.23pm Roadside car bays at Aubin Grove Primary School
Left Rowley Rd, Right Kargotich Rd, Right Spears Dr
- 4.35pm Roadside Spears Dr just before Thomas Rd, OAKFORD
Left Thomas Rd, Right Hopkinson Rd, Left Abernethy Rd, Right Doley Rd
- 4.43pm T/P Bus Stop 27623 - Doley Rd after Gallipoli Ave, BYFORD
Cont. Doley Rd, Left Orton Rd T-junction,
Left Hopkinson Rd, Right Cavanagh Cl, Right Leaver Way
- 4.50pm 62 Leaver Way, CARDUP

To view the digital map,
please click on the image.



TRANSPERTH BUS ROUTE

BULL CREEK STATION

Morning Service (507) Special School Run

The 507 Transperth bus departs Bull Creek Station (Stand 8) at 7.57am and arrives at All Saints' College at around 8.06am.

Afternoon Service (759) Special School Run

Departs the College (in front of the Centre for Performing Arts venue) at 3.40pm, arrives at Bull Creek Station at 3.48pm.