



## Start Using the App Today

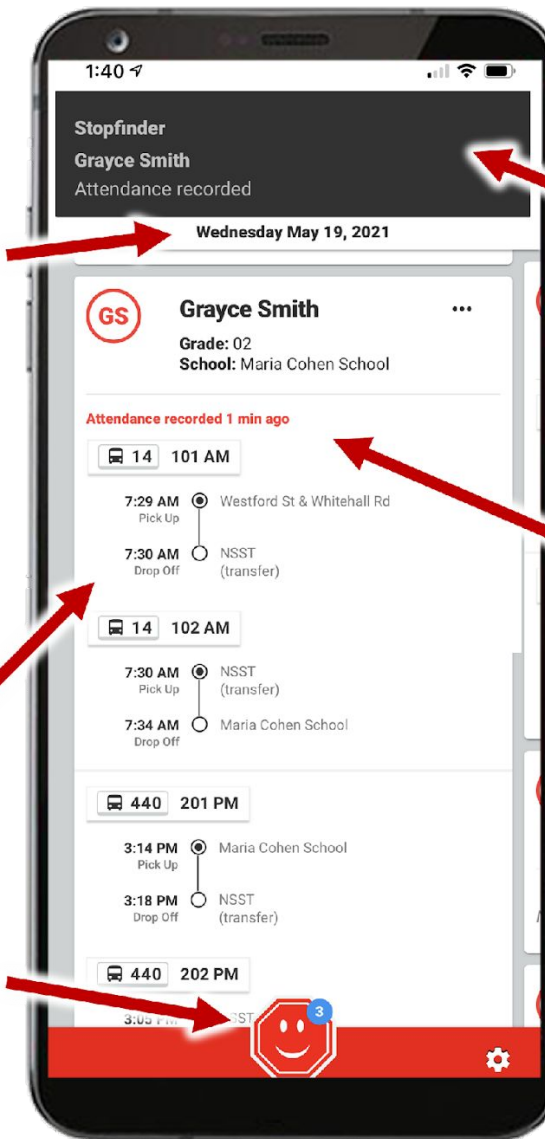
1. Activate your subscription
  - An invitation email will be sent from the Transportation Department
2. Install the Stopfinder app
3. View your student's schedule & share your student's schedule with caregivers
4. Create GeoAlerts & receive attendance notifications
5. Easily and securely communicate with your Transportation Department



See each student's schedule for any day of the year

Vehicle, Trip and Stop information, including transfer trips and alternate site stops

Access announcements, forms, and messages



Receive real-time notifications for attendance and GeoAlerts

View previous notifications for attendance and GeoAlerts on each student's card



FRIENDS' CENTRAL SCHOOL



Mark Dodds



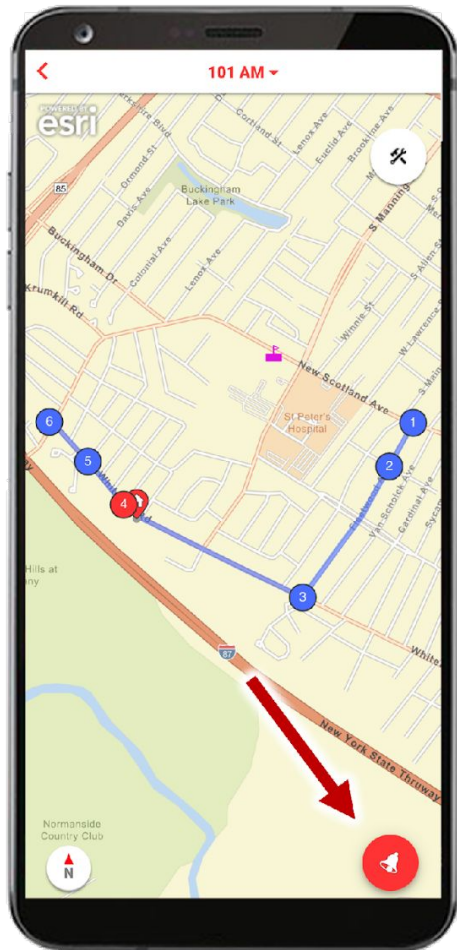
610-658-5619



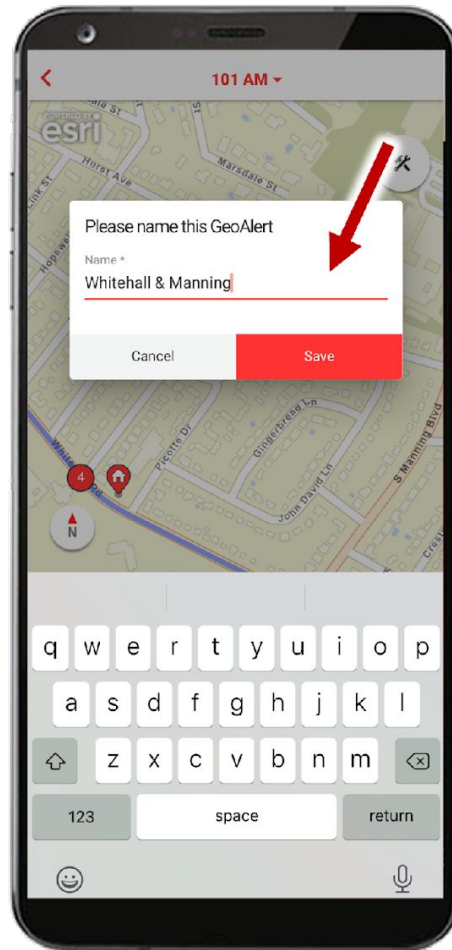
mdodds@friendscentral.org



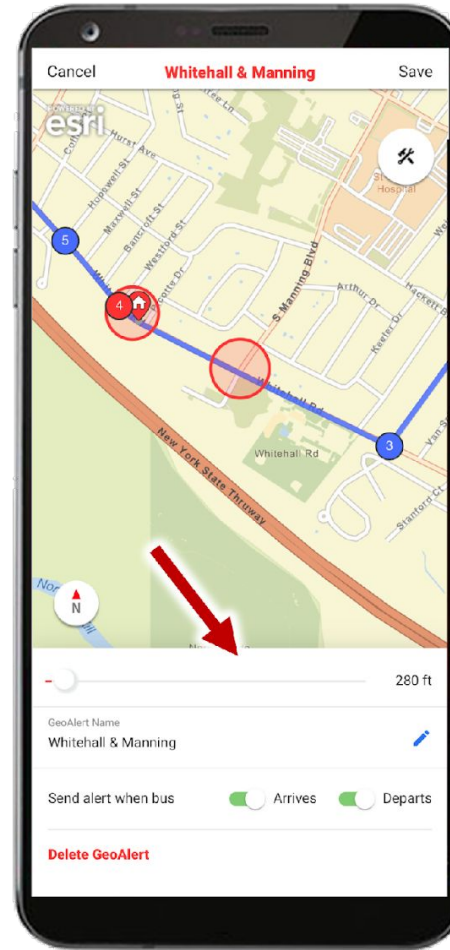
With GeoAlerts, create alert zones anywhere on the map to receive GeoAlert notifications when the bus arrives at or departs from the alert zone.



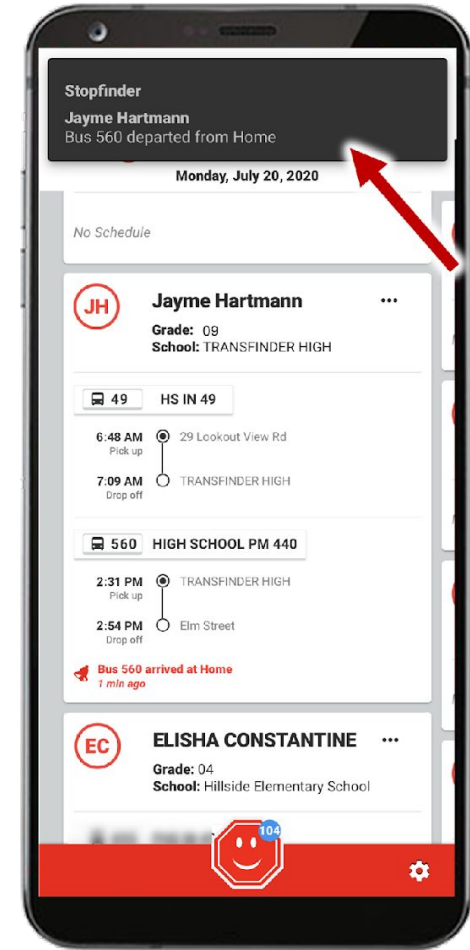
Tap the GeoAlert button and select Add GeoAlert from the GeoAlerts menu



Name the new GeoAlert and tap Save



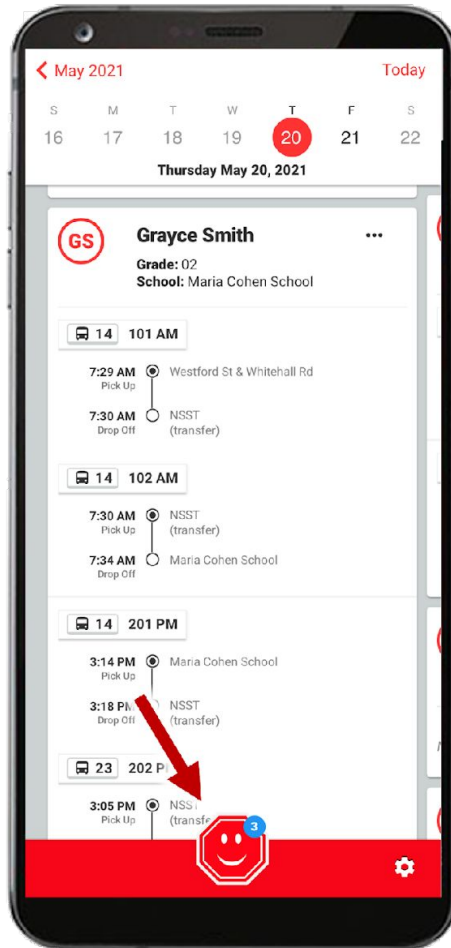
Position the GeoAlert, use the slider to change its size and select when you want alerts sent



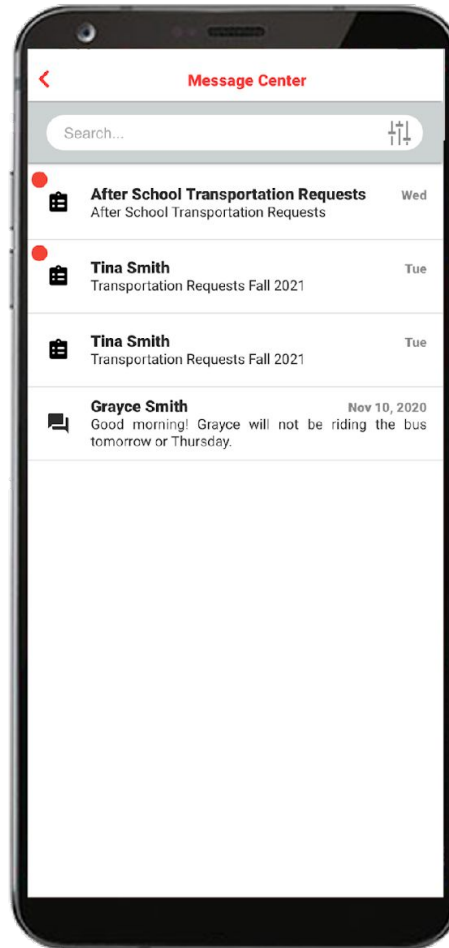
Receive notifications and view GeoAlerts on the student card



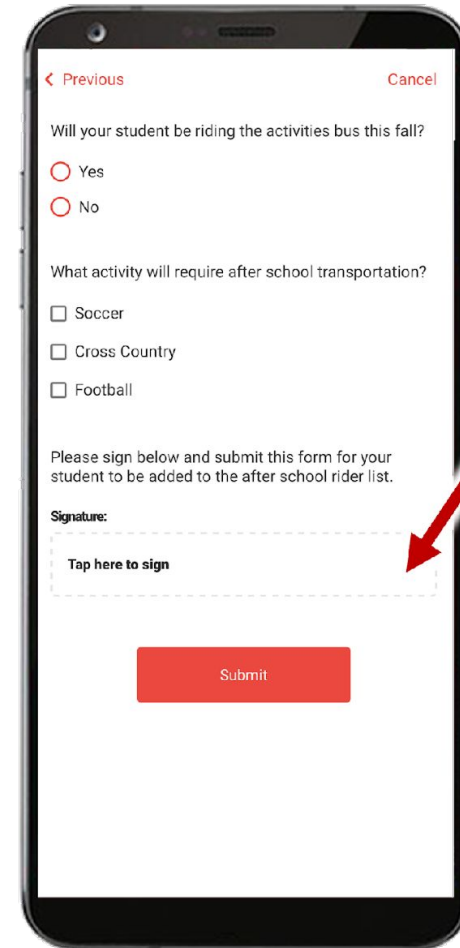
Secure communication through the Stopfinder Message Center. View announcements, message responses, and forms.



Tap Stoppy to view messages, read announcements, and submit forms



Unread messages will appear with a red notification badge



Sign and submit forms through Stopfinder