USD 259 Proposed District Plan 1

Sedgwick County, Kansas

Legend

- USD 259 Board Member Locations
- Elementary School
- Middle School
- High School
- K-8
- Vocational
- College
- Special School

DISTRICT

- District 1
- District 2
- District 3
- District 4
- District 5
- District 6
- <all other values>
- Current USD 259 BoE Districts

Date: 6/29/2022

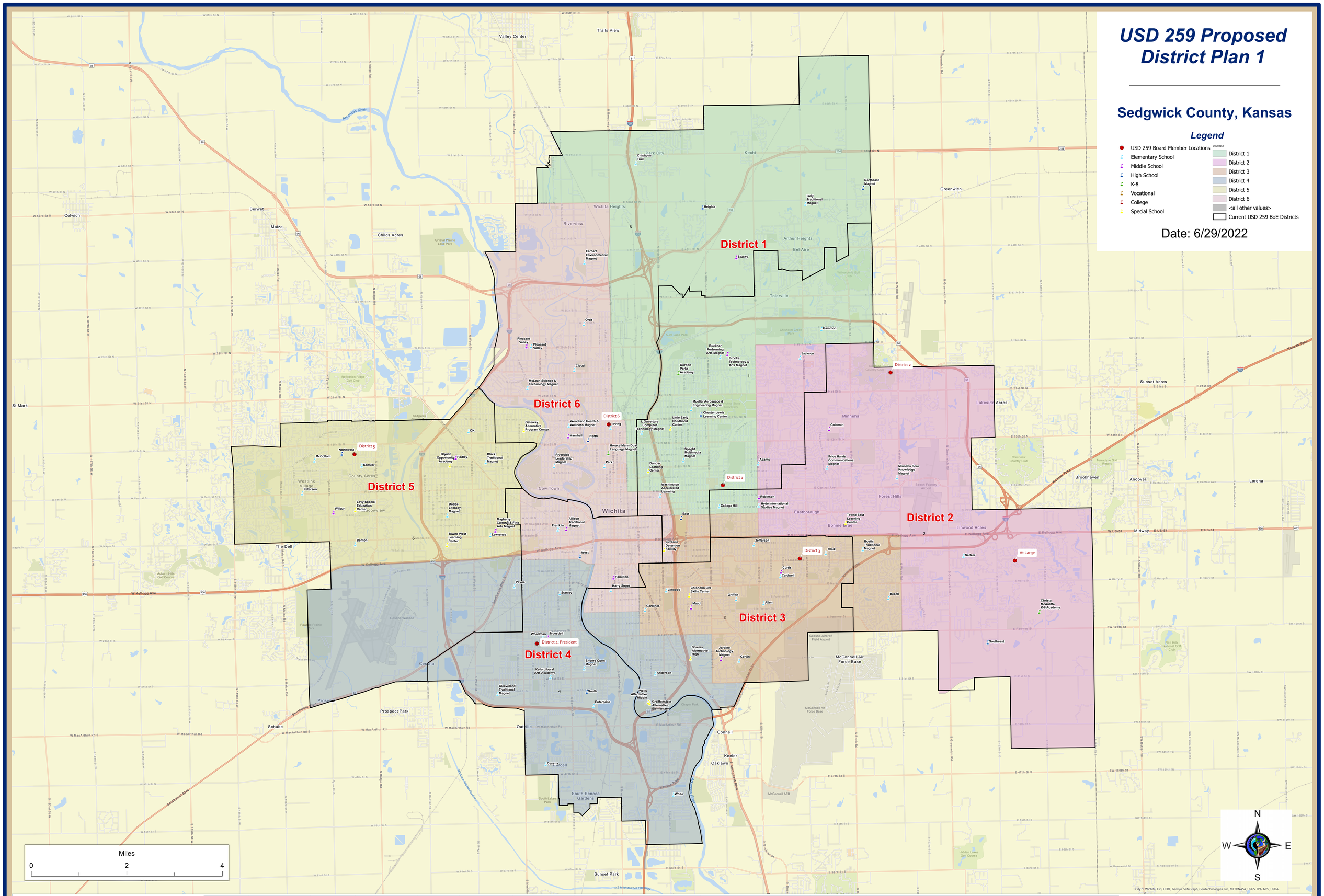

City of Wichita, Esri, HERE, Garmin, SafeGraph, GeoTechnologies, Inc, METI/NASA, USGS, EPA, NPS, USDA

Geographic Information Services

Sedgwick County... working for you

District	Total Population	Deviation	Percent Deviation	Target	Total Hispanic	Total Non-Hispanic	White Non-Hispanic	Black Non-Hispanic	American Indian/ Alaskan Native Non-Hispanic	Asian Non-Hispanic	Hawaiian or Other Pacific Islander Non-Hispanic	Other Non-Hispanic	Two or more minority race Non-Hispanic
District 1	55428	317	0.58	55111	8119	47309	27036	15002	1268	2594	107	491	811
District 2	54846	-265	-0.48	55111	4724	50122	32861	8119	1104	6891	55	515	577
District 3	55479	368	0.67	55111	12459	43020	25451	10634	1499	4086	178	496	676
District 4	54560	-551	-1	55111	12242	42318	30767	5815	2279	2197	77	637	546
District 5	55091	-20	-0.04	55111	8811	46280	38672	3467	1774	1442	63	536	326
District 6	55261	150	0.27	55111	20275	34986	26867	4162	1598	1248	91	588	432

© 2022 Sedgwick County Kansas Government. All rights reserved.

It is understood that the Sedgwick County GIS, Division of Information and Operations, has no indication or reason to believe that there are inaccuracies in information incorporated in the base map.

The GIS personnel make no warranty or representation, either expressed or implied, with respect to the information or the data displayed.

USD 259 Proposed District Plan 2

Sedgwick County, Kansas

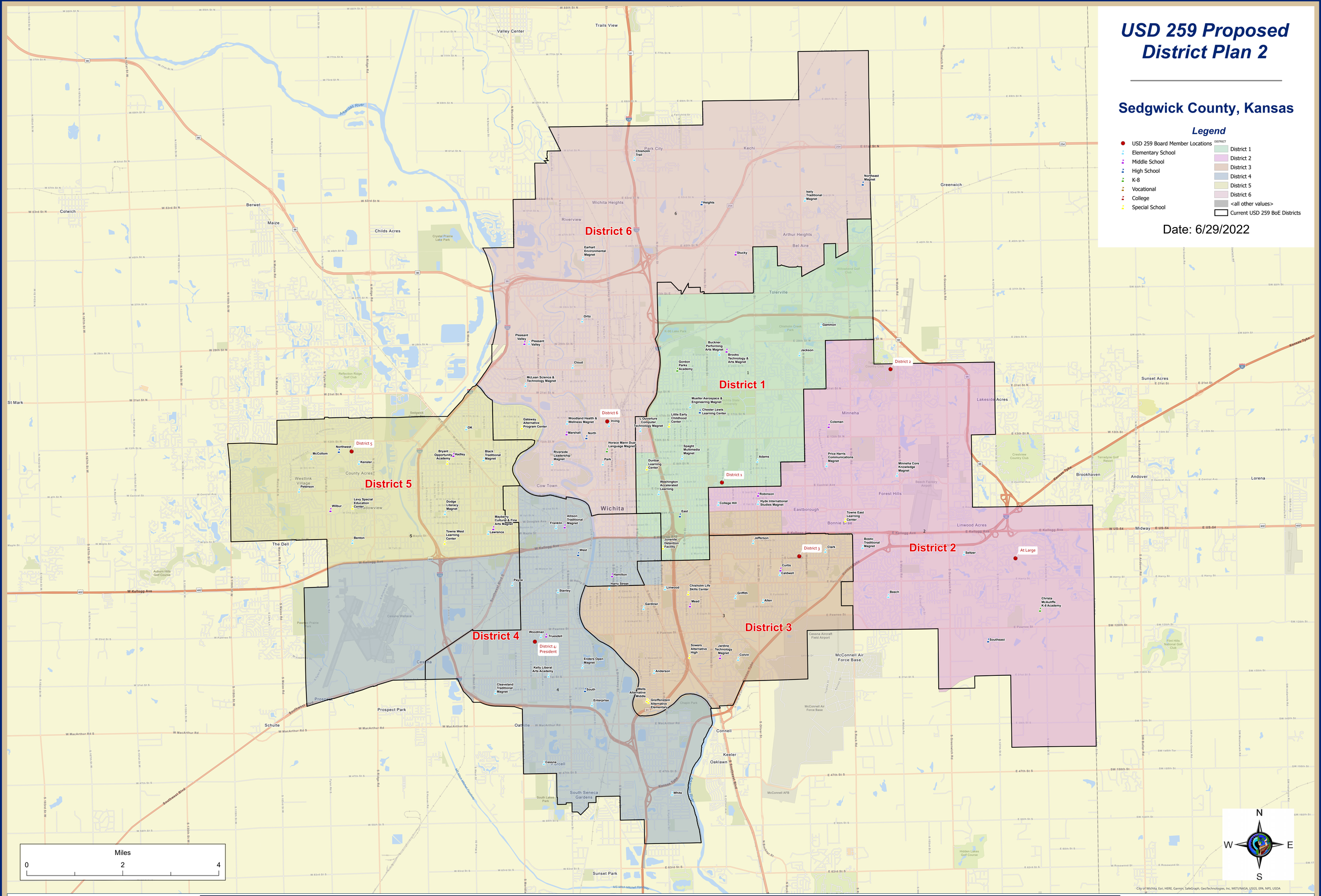

Geographic Information Services

Sedgwick County... working for you

District	Total Population	Deviation	Percent Deviation	Target	Total Hispanic	Total Non-Hispanic	White Non-Hispanic	Black Non-Hispanic	American Indian/ Alaskan Native Non-Hispanic	Asian Non-Hispanic	Hawaiian or Other Pacific Islander Non-Hispanic	Other Non-Hispanic	Two or more minority race Non-Hispanic
District 1	54814	-297	-0.54	55111	8782	46032	21462	18376	1102	3488	102	510	992
District 2	55506	395	0.72	55111	5164	50342	34522	6481	1205	7009	85	518	522
District 3	55449	338	0.61	55111	14584	40865	24832	9756	1623	3361	158	498	637
District 4	54920	-191	-0.35	55111	12085	42835	32315	4975	2336	1876	84	709	540
District 5	55091	-20	-0.04	55111	8811	46280	38672	3467	1774	1442	63	536	326
District 6	54885	-226	-0.41	55111	17204	37681	29851	4144	1482	1282	79	492	351

© 2022 Sedgwick County Kansas Government. All rights reserved.

It is understood that the Sedgwick County GIS, Division of Information and Operations, has no indication or reason to believe that there are inaccuracies in information incorporated in the base map.

The GIS personnel make no warranty or representation, either expressed or implied, with respect to the information or the data displayed.

USD 259 Proposed District Plan 3

Sedgwick County, Kansas

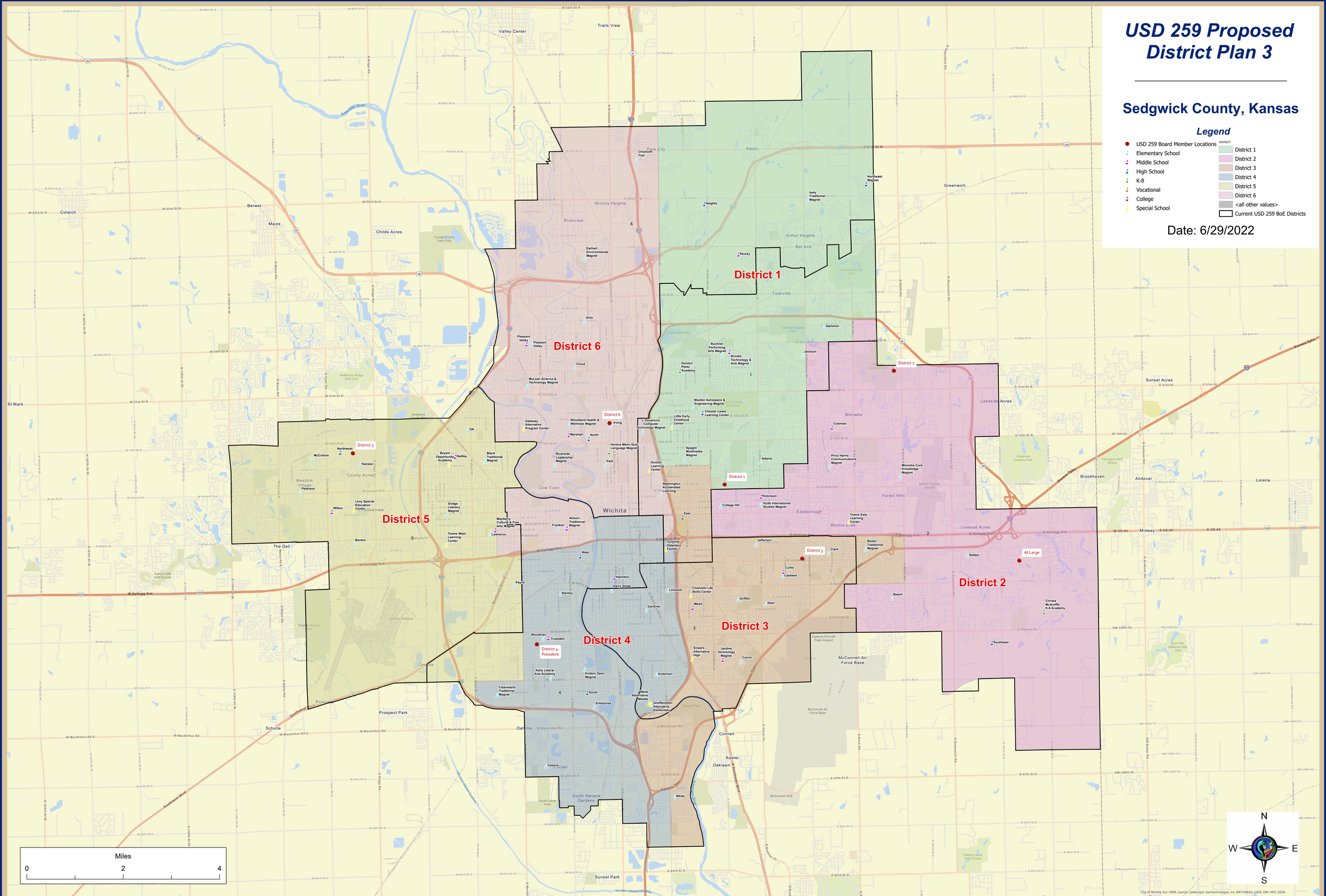

City of Wichita, Esri, HERE, Garmin, SafeGraph, GeoTechnologies, Inc, METI/NASA, USGS, EPA, NPS, USDA

Geographic Information Services

Sedgwick County... working for you

District	Total Population	Deviation	Percent Deviation	Target	Total Hispanic	Total Non-Hispanic	White Non-Hispanic	Black Non-Hispanic	American Indian/ Alaskan Native Non-Hispanic	Asian Non-Hispanic	Hawaiian or Other Pacific Islander Non-Hispanic	Other Non-Hispanic	Two or more minority race Non-Hispanic
District 1	55296	185	0.34	55111	6930	48366	25100	17193	1147	3441	103	512	870
District 2	54984	-127	-0.23	55111	4627	50357	35741	5640	1150	6788	75	517	446
District 3	54691	-420	-0.76	55111	13159	41532	24362	10609	1612	3535	167	510	737
District 4	55233	122	0.22	55111	13780	41453	29990	6035	2195	1938	79	641	575
District 5	55210	99	0.18	55111	8960	46250	38142	3749	1769	1614	64	556	356
District 6	55251	140	0.25	55111	19174	36077	28319	3973	1649	1142	83	527	384

© 2022 Sedgwick County Kansas Government. All rights reserved.

It is understood that the Sedgwick County GIS, Division of Information and Operations, has no indication or reason to believe that there are inaccuracies in information incorporated in the base map.

The GIS personnel make no warranty or representation, either expressed or implied, with respect to the information or the data displayed.

USD 259 Proposed District Plan 4

Sedgwick County, Kansas

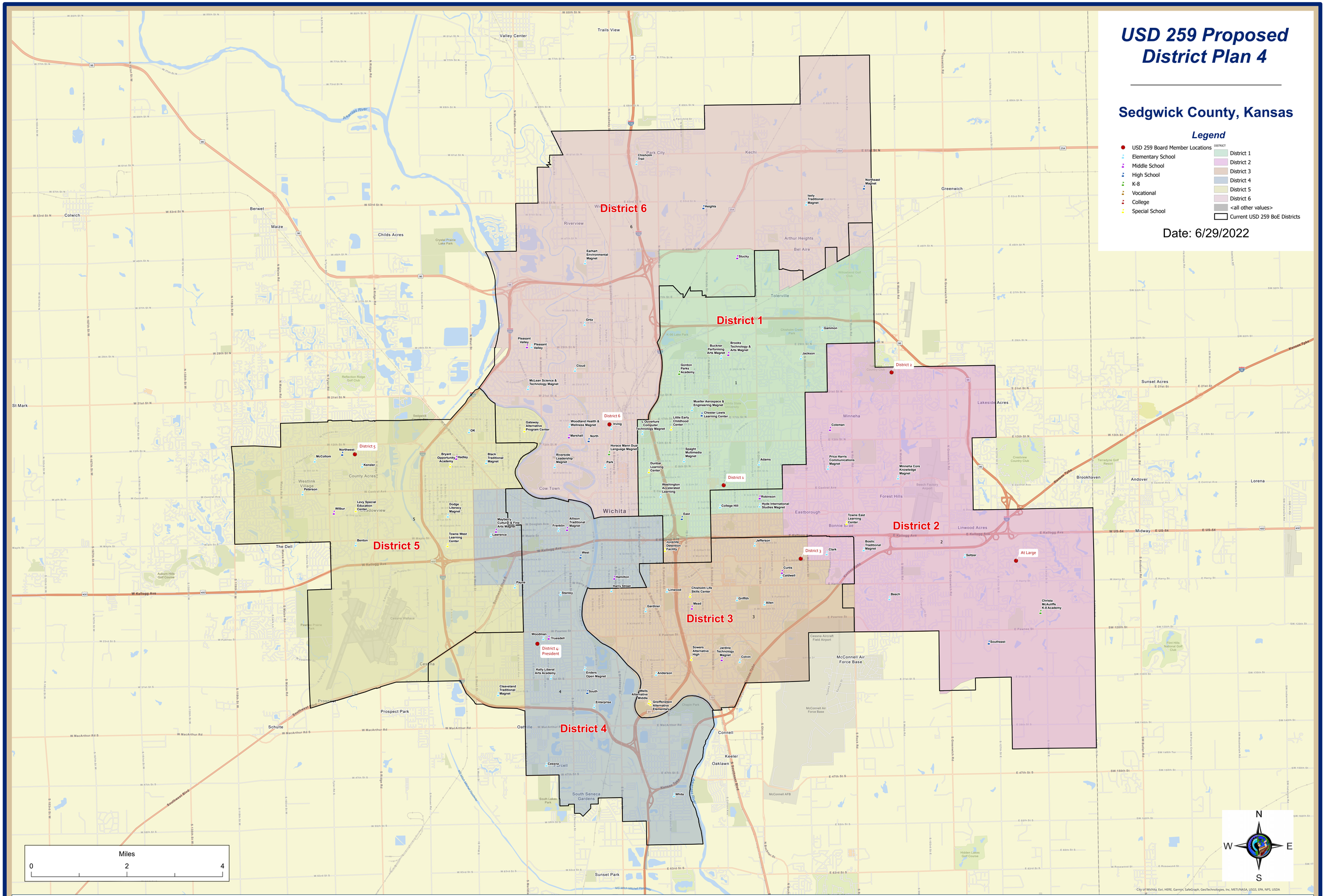

Geographic Information Services

Sedgwick County... working for you

District	Total Population	Deviation	Percent Deviation	Target	Total Hispanic	Total Non-Hispanic	White Non-Hispanic	Black Non-Hispanic	American Indian/ Alaskan Native Non-Hispanic	Asian Non-Hispanic	Hawaiian or Other Pacific Islander Non-Hispanic	Other Non-Hispanic	Two or more minority race Non-Hispanic
District 1	55156	45	0.08	55111	8563	46593	22384	18175	1087	3377	109	492	969
District 2	55060	-51	-0.09	55111	5562	49498	32861	7185	1211	7084	85	521	551
District 3	55076	-35	-0.06	55111	14589	40487	25015	9297	1609	3276	152	502	636
District 4	55114	3	0.01	55111	12301	42813	32817	4817	2352	1549	86	684	508
District 5	55195	84	0.15	55111	8569	46626	38433	3674	1766	1760	63	569	361
District 6	55064	-47	-0.09	55111	17046	38018	30144	4051	1497	1412	76	495	343

© 2022 Sedgwick County Kansas Government. All rights reserved.

It is understood that the Sedgwick County GIS, Division of Information and Operations, has no indication or reason to believe that there are inaccuracies in information incorporated in the base map.

The GIS personnel make no warranty or representation, either expressed or implied, with respect to the information or the data displayed.

USD 259 Proposed District Plan 5

Sedgwick County, Kansas

Legend

- USD 259 Board Member Locations
- Elementary School
- Middle School
- High School
- K-8
- Vocational
- College
- Special School

DISTRICT

- District 1
- District 2
- District 3
- District 4
- District 5
- District 6
- <all other values>
- Current USD 259 BoE Districts

Date: 6/29/2022

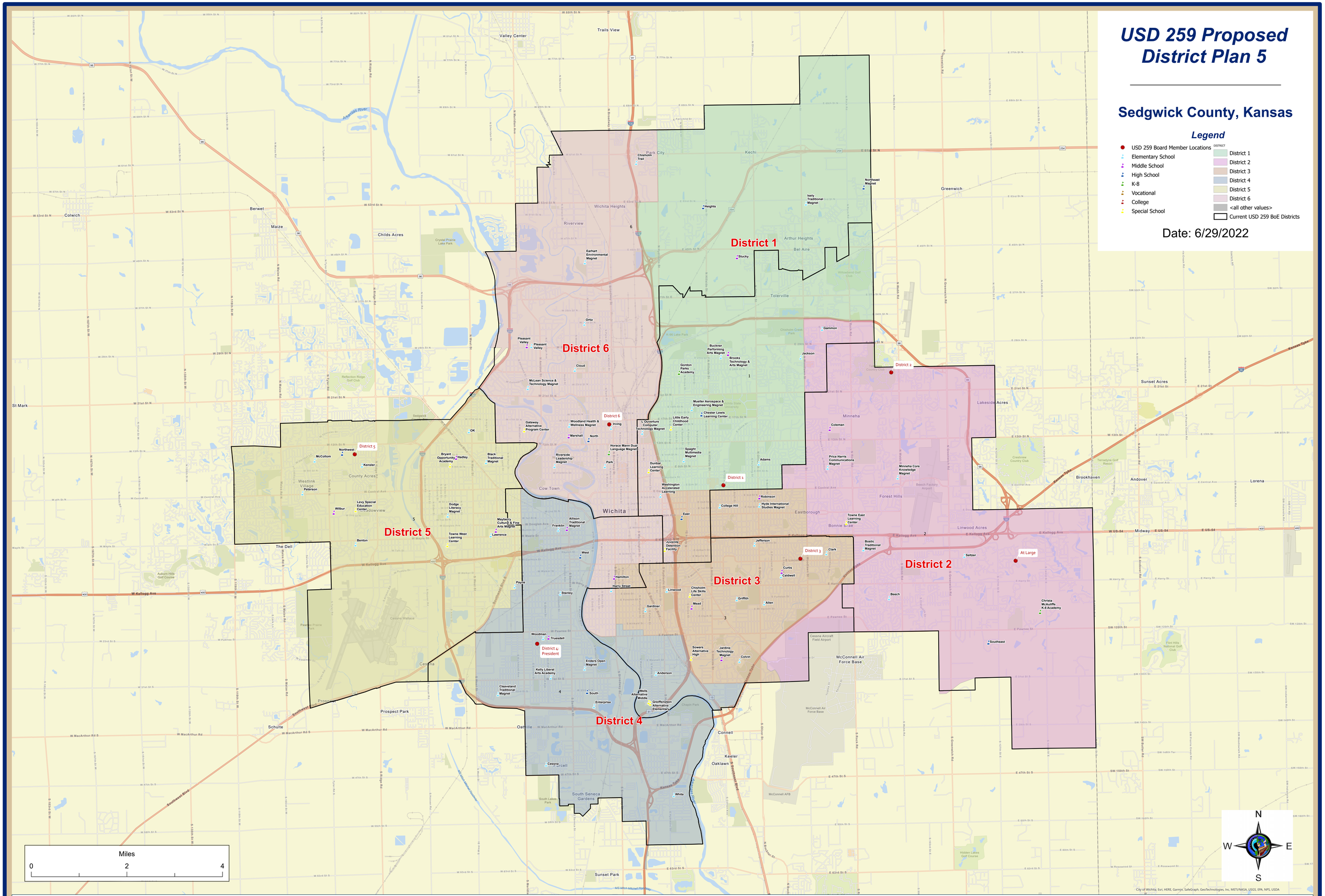

City of Wichita, Esri, HERE, Garmin, SafeGraph, GeoTechnologies, Inc, METI/NASA, USGS, EPA, NPS, USDA

Geographic Information Services

Sedgwick County... working for you

District	Total Population	Deviation	Percent Deviation	Target	Total Hispanic	Total Non-Hispanic	White Non-Hispanic	Black Non-Hispanic	American Indian/ Alaskan Native Non-Hispanic	Asian Non-Hispanic	Hawaiian or Other Pacific Islander Non-Hispanic	Other Non-Hispanic	Two or more minority race Non-Hispanic
District 1	55134	23	0.04	55111	7320	47814	24282	17559	1140	3338	93	500	902
District 2	55090	-21	-0.04	55111	5289	49801	33050	7189	1197	7235	94	496	540
District 3	55091	-20	-0.04	55111	13205	41886	27040	8911	1497	3135	157	531	615
District 4	55099	-12	-0.02	55111	12067	43032	31676	5543	2360	2154	84	660	555
District 5	55106	-5	-0.01	55111	8942	46164	38438	3568	1789	1422	60	544	343
District 6	55145	34	0.06	55111	19807	35338	27168	4429	1539	1174	83	532	413

© 2022 Sedgwick County Kansas Government. All rights reserved.

It is understood that the Sedgwick County GIS, Division of Information and Operations, has no indication or reason to believe that there are inaccuracies in information incorporated in the base map.

The GIS personnel make no warranty or representation, either expressed or implied, with respect to the information or the data displayed.