

FEMA-DR-4337-FL Floodplain / Wetland Review



DR-4358-KY

Damage: 126111

PA-04-KY-4358-PW-00210

Review Date: 04/09/2019

Reviewer: Monica Cardona

County: Bell

Applicant: BELL COUNTY SCHOOL

Map Panel Number: 21013C0235E

Effective FIRM Date: 6/16/2009

Flood Zone: AE- Floodway

Scale units are in feet.  
(See lower left map area for exact scale)

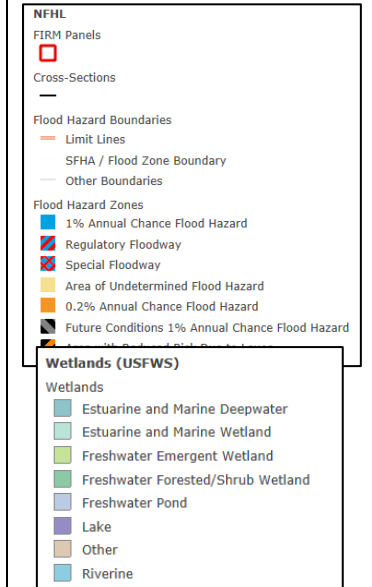
Sources:

FEMA NFHL MapServer

USFWS National Wetlands Inventory

Web Map Services, data accessed on

04/09/2019.





# FEMA-DR-4337-FL Floodplain / Wetland Review



DR-4358-KY  
 Damage: 126111  
 PA-04-KY-4358-PW-00210  
 Review Date: 04/09/2019  
 Reviewer: Monica Cardona  
 County: Bell  
 Applicant: BELL COUNTY SCHOOL  
 Map Panel Number: 21013C0235E  
 Effective FIRM Date: 6/16/2009  
 Flood Zone: AE- Floodway

Scale units are in feet.  
 (See lower left map area for exact scale)

Sources:  
 FEMA NFHL MapServer  
 USFWS National Wetlands Inventory Web  
 Map Services, data accessed on  
 04/09/2019.

**NFHL**

FIRM Panels

Cross-Sections

Flood Hazard Boundaries  
 Limit Lines  
 SFHA / Flood Zone Boundary  
 Other Boundaries

Flood Hazard Zones  
 1% Annual Chance Flood Hazard  
 Regulatory Floodway  
 Special Floodway  
 Area of Undetermined Flood Hazard  
 0.2% Annual Chance Flood Hazard  
 Future Conditions 1% Annual Chance Flood Hazard  
 Area with Reduced Risk Due to Levee

**Wetlands (USFWS)**

Wetlands  
 Estuarine and Marine Deepwater  
 Estuarine and Marine Wetland  
 Freshwater Emergent Wetland  
 Freshwater Forested/Shrub Wetland  
 Freshwater Pond  
 Lake  
 Other  
 Riverine

**PIN**  
 Approximate location based on user input and does not represent an authoritative property location

**MAP PANELS**  
 Selected FloodMap Boundary  
 Digital Data Available  
 No Digital Data Available  
 Unmapped

**OTHER AREAS**  
 NO SCREEN Area of Minimal Flood Hazard Zone X  
 Effective LOMRs  
 Area of Undetermined Flood Hazard Zone D  
 Otherwise Protected Area  
 Coastal Barrier Resource System Area

**SPECIAL FLOOD HAZARD AREAS**  
 Without Base Flood Elevation (BFE) Zone A, V, A99  
 With BFE or Depth  
 Regulatory Floodway Zone AE, AO, AH, VE, AR

**OTHER AREAS OF FLOOD HAZARD**  
 0.2% Annual Chance Flood Hazard, Areas of 1% annual chance flood with average depth less than one foot or with drainage areas of less than one square mile Zone X  
 Future Conditions 1% Annual Chance Flood Hazard Zone X  
 Area with Reduced Flood Risk due to Levee. See Notes. Zone X  
 Area with Flood Risk due to Levee Zone D

**OTHER FEATURES**  
 Cross Sections with 1% Annual Chance Water Surface Elevation  
 Coastal Transect Base Flood Elevation Line (BFE)  
 Limit of Study  
 Jurisdiction Boundary  
 Coastal Transect Baseline  
 Profile Baseline  
 Hydrographic Feature

**GENERAL STRUCTURES**  
 Channel, Culvert, or Storm Sewer  
 Levee, Dike, or Floodwall

# FEMA-DR-4337-FL Floodplain / Wetland Review





**DR-4358-KY**  
**Damage: 126111**  
**PA-04-KY-4358-PW-00210**  
**Review Date: 04/09/2019**  
**Reviewer: Monica Cardona**  
**County: Bell**  
**Applicant: BELL COUNTY SCHOOL**  
**Map Panel Number: 21013C0235E**  
**Effective FIRM Date: 6/16/2009**  
**Flood Zone: AE- Floodway**

Scale units are in feet.  
 (See lower left map area for exact scale)








Sources:  
 FEMA NFHL MapServer  
 USFWS National Wetlands Inventory Web Map Services, data accessed on 03/29/2019.

**NFHL**









**FIRM Panels**  


**Cross-Sections**  


**Flood Hazard Boundaries**  
 Limit Lines  
 SFHA / Flood Zone Boundary  
 Other Boundaries

**Flood Hazard Zones**  
 1% Annual Chance Flood Hazard  
 Regulatory Floodway  
 Special Floodway  
 Area of Undetermined Flood Hazard  
 0.2% Annual Chance Flood Hazard  
 Future Conditions 1% Annual Chance Flood Hazard  
 Area with Reduced Risk Due to Levee

**Wetlands (USFWS)**

**Wetlands**  
 Estuarine and Marine Deepwater  
 Estuarine and Marine Wetland  
 Freshwater Emergent Wetland  
 Freshwater Forested/Shrub Wetland  
 Freshwater Pond  
 Lake  
 Other  
 Riverine