















Suggested Walking Routes to Norma Coombs Elementary School

-  Walking Routes (Ruta Peatonal)
-  1/2 Mile - 15 Minute Walk
-  1/4 Mile - 7 Minute Walk
-  Norma Coombs Elementary School Boundary
-  Marked Crosswalk (Paso Peatonal)
-  Metro Gold Line (Linea de Oro)
-  Metro Station (Estacion del Metro)
-  Traffic Signal (Semaforo)*
-  All Way Stop* (Señal de Alto en 4 Direcciones)
-  Crossing Guard (Guardia de Crucero)
-  School Entrance (Entrada del Escuela)
-  School (Otra Escuela)

*Within school attendance boundary.

This map is intended for information purposes only. The City of Pasadena assumes no responsibility for using these routes.

Please refer to the following sources for additional information.

Pasadena Unified School District: pusd.us
 Pasadena Dept. of Transportation: cityofpasadena.net/transportation
 Pasadena Police Department: cityofpasadena.net/police
 Megan's Law: meganlaw.ca.gov

