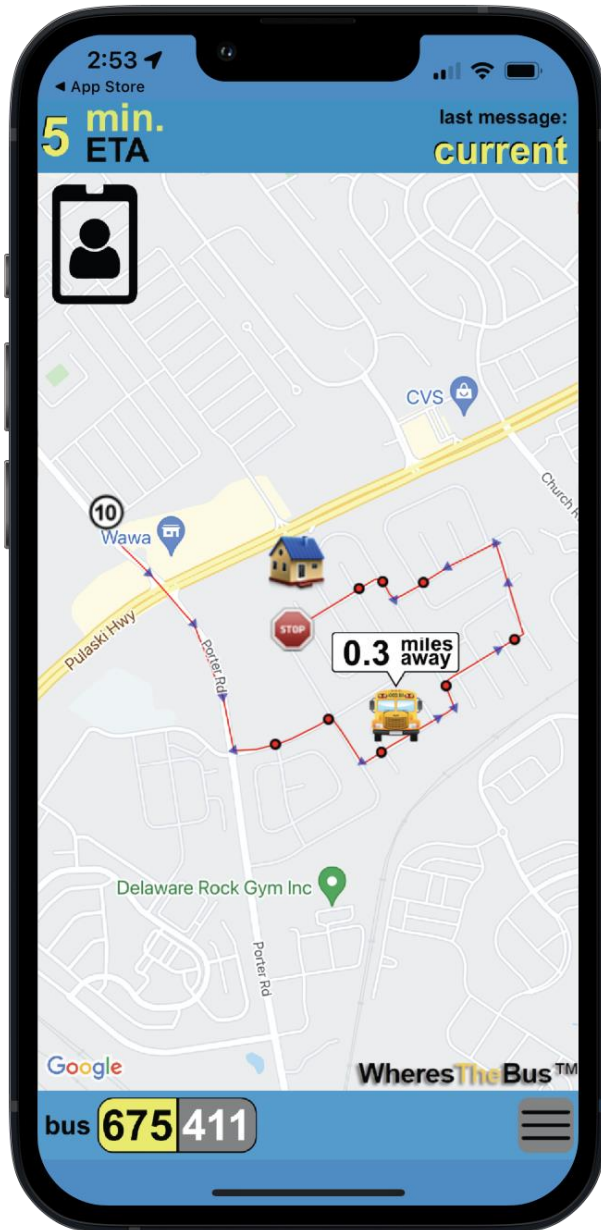


# WheresTheBus Parent App



The WheresTheBus Parent App lets households know precisely when their child's bus will arrive at their bus stop.

Updated every 15 seconds, WheresTheBus displays the real-time minutes and miles the bus is from the household's bus stop.

Any member of the bus-riding household can access this information from any Internet connected device.

The WheresTheBus App is available to download for:

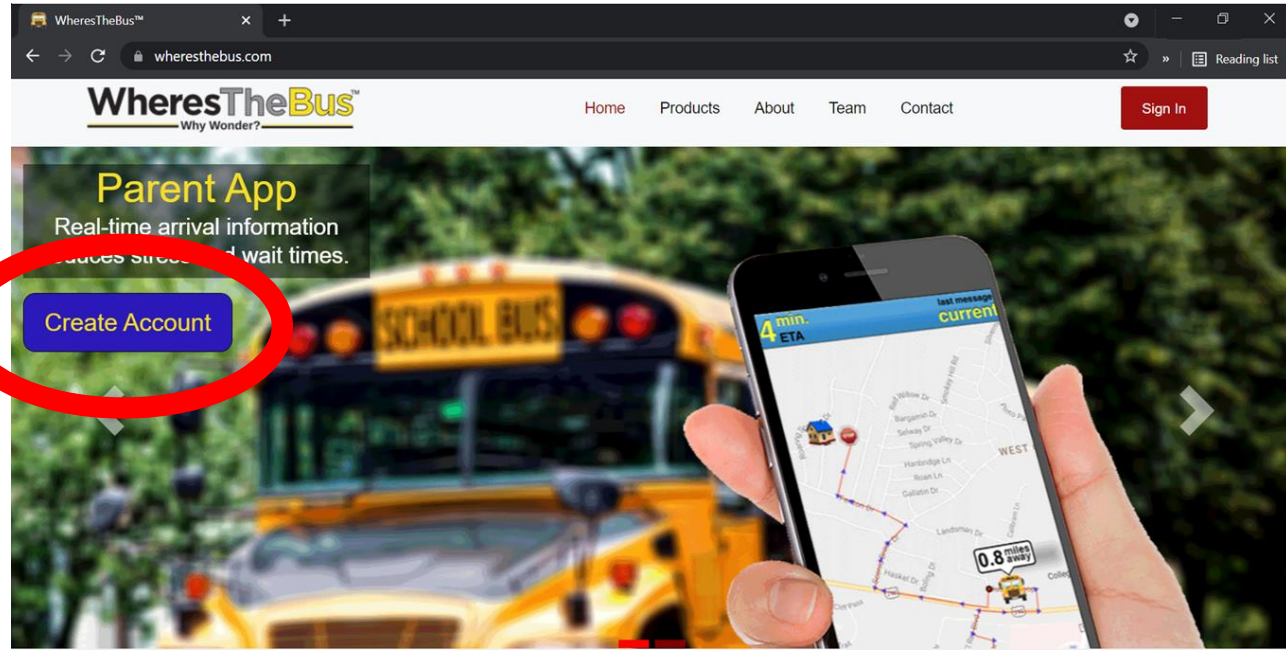

- iOS (App Store)
- Android (Google Play Store)

Also accessible via web browser for any Internet connected device.

**Where's  
TheBus™**  
Why Wonder?

# Creating an Account

Parents sign up at [www.WheresTheBus.com](http://www.WheresTheBus.com):



Parents are allowed to create an account only if they can **validate their student information.**

Parents are prompted to enter their student's **birth date** and **student ID #**. If the information entered does not match the student data on file, the parent will not be able to create an account.

WheresTheBus™

About Contact Sign In

Add student

» You are signing up for the Collier County (FL).  
» If this is not correct, please click [here](#) and reselect your school district.  
» If this is correct, please enter at least one student to proceed.

Student Info

Please click below button to add the student.

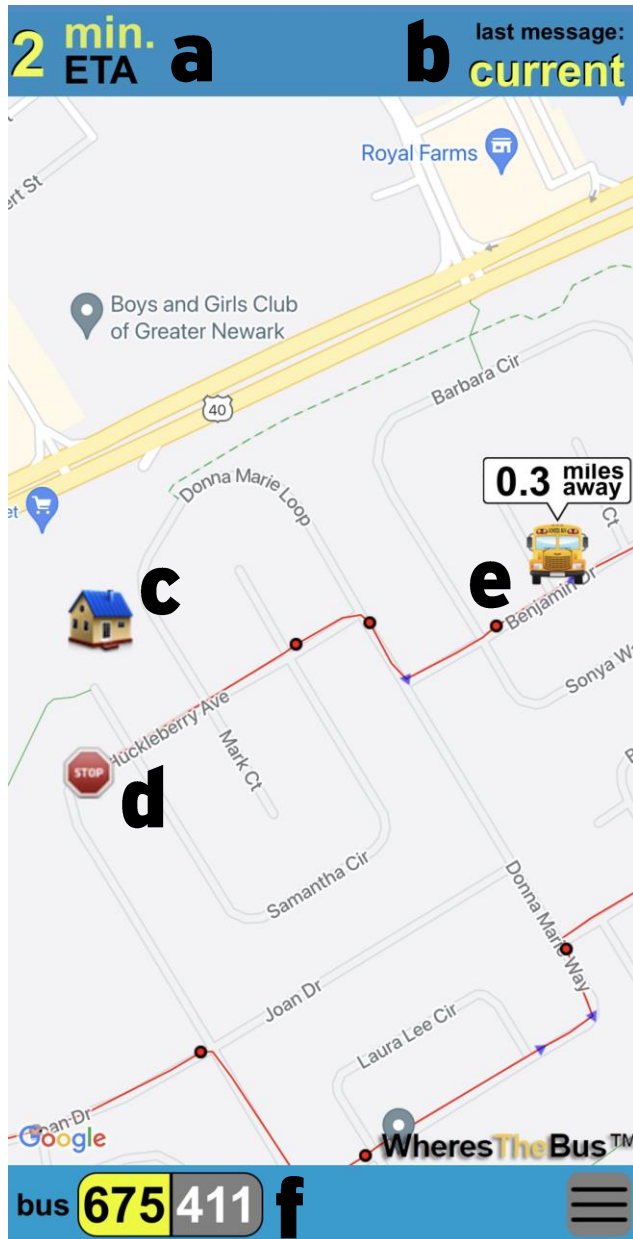
Add Student

Trouble Signing Up? [Email Support](#)

Birth Date (mm/dd/yyyy)  
Student ID  
Please Enter Student ID

Save Cancel

# Using the App



**a. Arrival Status:** Estimated time of arrival (ETA) is displayed when bus arrival time can be predicted. When a prediction is unavailable, use the bus location and distance from your stop.

**b. Last Message:** "current" is displayed when bus data has been received in the last minute. If updates are not received, the bus is likely stopped at a school or layover or inactive (no messages in the last 15 minutes).

**c. Your House:** represented by home icon.

**d. Your Bus Stop:** represented by stop sign icon.

**e. Bus Location & Distance:** represented by bus icon and distance.

**f. Bus #:** Click on the bus # to switch between buses (if multiple). If bus 36 were subbing for bus 41, it would be displayed as 36(41).



# Time Sequenced WheresTheBus Parent App Screenshots

