





### Mitchell Elementary

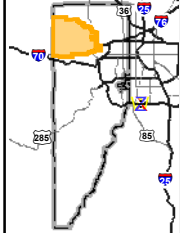
Golden Attendance Area

201 Ruby Dr, Golden CO 80403  
303-982-5875



-  Mitchell Elementary
-  Mitchell Elementary Boundary
-  School Boundaries
-  Parks

Planning and Construction  
303-982-2584



0 0.75 1.5  
Miles

Location Code: 27000  
School Code: 5944  
Rev: 20170118  
Disclaimer: This map is for cartographic use only and may contain information that is no longer current. Jefferson County Schools assumes no responsibility of any kind for use of this map. Please contact the Planning Department with any questions.

# Mitchell Elementary School

201 Rubey Drive, Golden 80403 · Voice: 303.982.5875 · Golden Attendance Area

## LEGAL DESCRIPTION

Beginning at the north ¼ corner of section 24, T2S, R72W, 6<sup>th</sup> principal meridian (Jefferson County line); east 3 miles to the north ¼ corner of section 21, T2S, R71W, south ½ mile, east 3 miles to the center of section 24, T2S, R71W; southwesterly 2,708' to a point in the south section line of Section 24 T2S, R71W; east along section line 1,600'; southeasterly to the middle of the east half section line of Section 25, T2S, R71W; east 1 mile; south ¼ mile; west ¼ mile; south ¼ mile; east ¼ mile to the SW corner of Section 30, T2S, R70W; south ¼ mile; east ¼ mile; south ¼ mile; east ¼ mile to the center of Section 32, T2S, R70W; north 660'; east 660'; north 660'; east 1,950' to a point on the east section line of Section 32, T2S, R70W; south ¼ mile; east to State Hwy 93; south along State Hwy 93 to W 64<sup>th</sup> Pkwy; east along W 64<sup>th</sup> Pkwy to the east line of section 3, T3S, R70W (also the east side of the athletic fields on the curve of W 64<sup>th</sup> Pkwy to W 64<sup>th</sup> Ave); south along the section lines to the point where Clear Creek intersects the west line of section 26, T3S, R70W (south of SH 58, north of W 32<sup>nd</sup> Ave, approximately 500 ft east of the intersection of 700 E and the N Service Rd of SH 58); east along the creek to Quaker St (extended); south 1 mile to W 26th Ave extended; west to the intersection with 19th St in Golden; southwest on 19th St to US #6; northwest ½ mile; southwest to the SE corner of Sec. 32, T3S, R70W; west 4 miles; south ½ mile; west 4 ½ miles to the west county line; north 9 ½ miles to the point of beginning.

**NOTE:** An administrative boundary change will take the Table Rock Ranch subdivision (at W 58<sup>th</sup> Ave east of State Hwy 93) out of Mitchell's boundary and put it into Fairmount Elementary's boundary.